

Cochran Area
Az.

0'
1000'
2000'
3000'

0'
1000'
2000'
3000'

The Rincon
Martinez
Canyon
Walnut
Canyon
Copper Butte
Copper Butte Mine
Red Mountain Mine
Spring
Well
Cochran
Coke Ovens
GILA
RIVER
SOUTHERN
PACIFIC
JEEP
TRAIL
PACK
11E12E
12E13E

TOWNSHIP 4 SOUTH RANGE 12 EAST OF THE GILA AND SALT RIVER MERIDIAN, ARIZONA

PINAL COUNTY

STATUS OF PUBLIC DOMAIN
LAND AND MINERAL TITLES

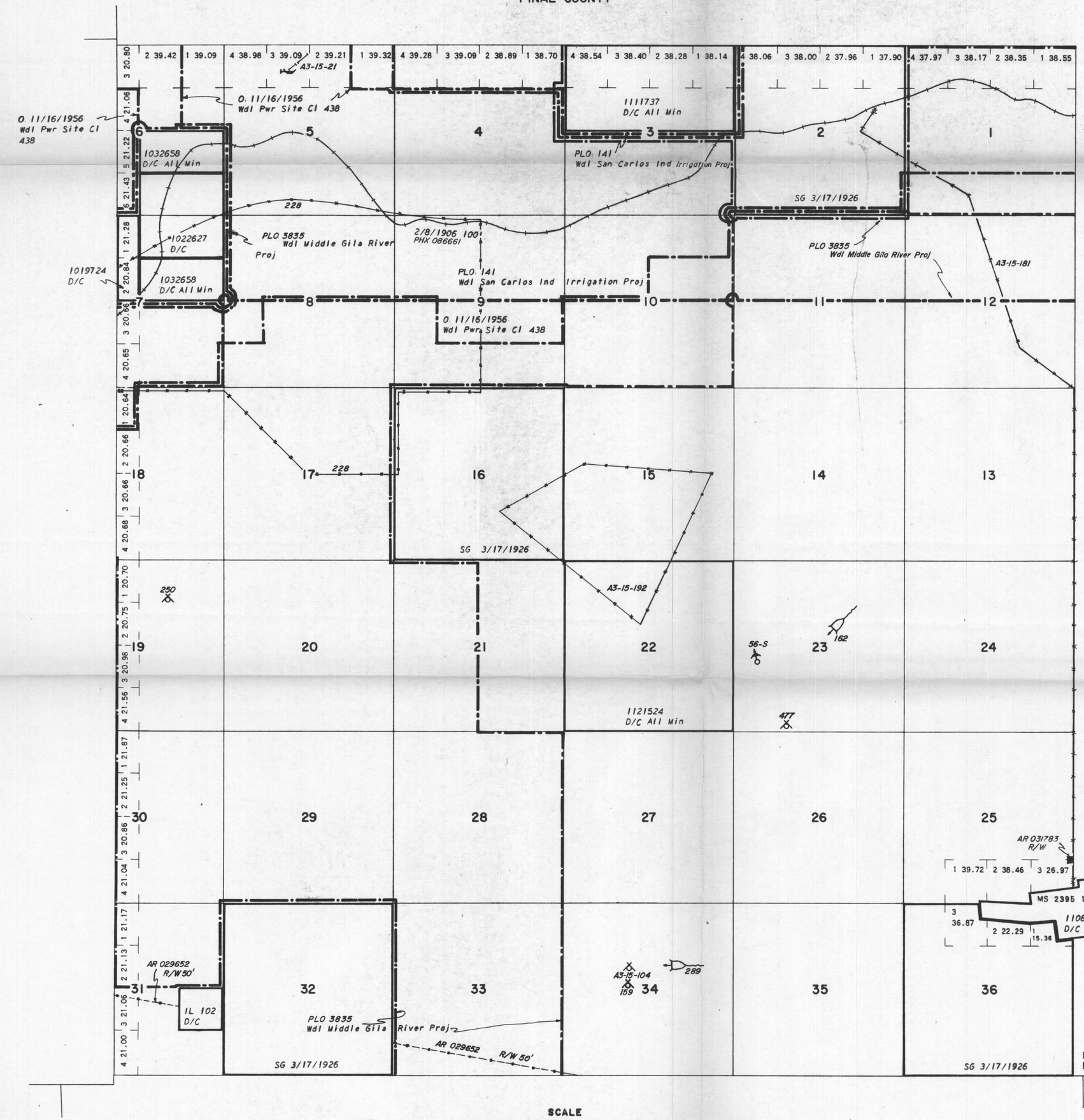

Lat. 33°01'58" N
Long. 111°03'56" W

SCALE
10 5 0 10 20 30 60
30 chains to the inch

INDEX TO SEGREGATED TRACTS				
RESURVEY	ORIGINAL SURVEY			
TRACT NO	T	R	SEC	SUBDIVISION

FOR ORDERS EFFECTING DISPOSAL OR USE OF UNIDENTIFIED LANDS WITHDRAWN FOR CLASSIFICATION, MINERALS, WATER AND/OR OTHER PUBLIC PURPOSES, REFER TO INDEX OF MISCELLANEOUS DOCUMENTS.

A 2152 CL MULTIPLE USE

DIST. NO. 2

1970 JUL 15 AM 9 41

CURRENT TO	BY

T. 4S
R. 12E

TOWNSHIP 3 SOUTH RANGE 12 EAST OF THE GILA AND SALT RIVER MERIDIAN, ARIZONA

STATUS OF PUBLIC DOMAIN
LAND AND MINERAL TITLES

PINAL COUNTY

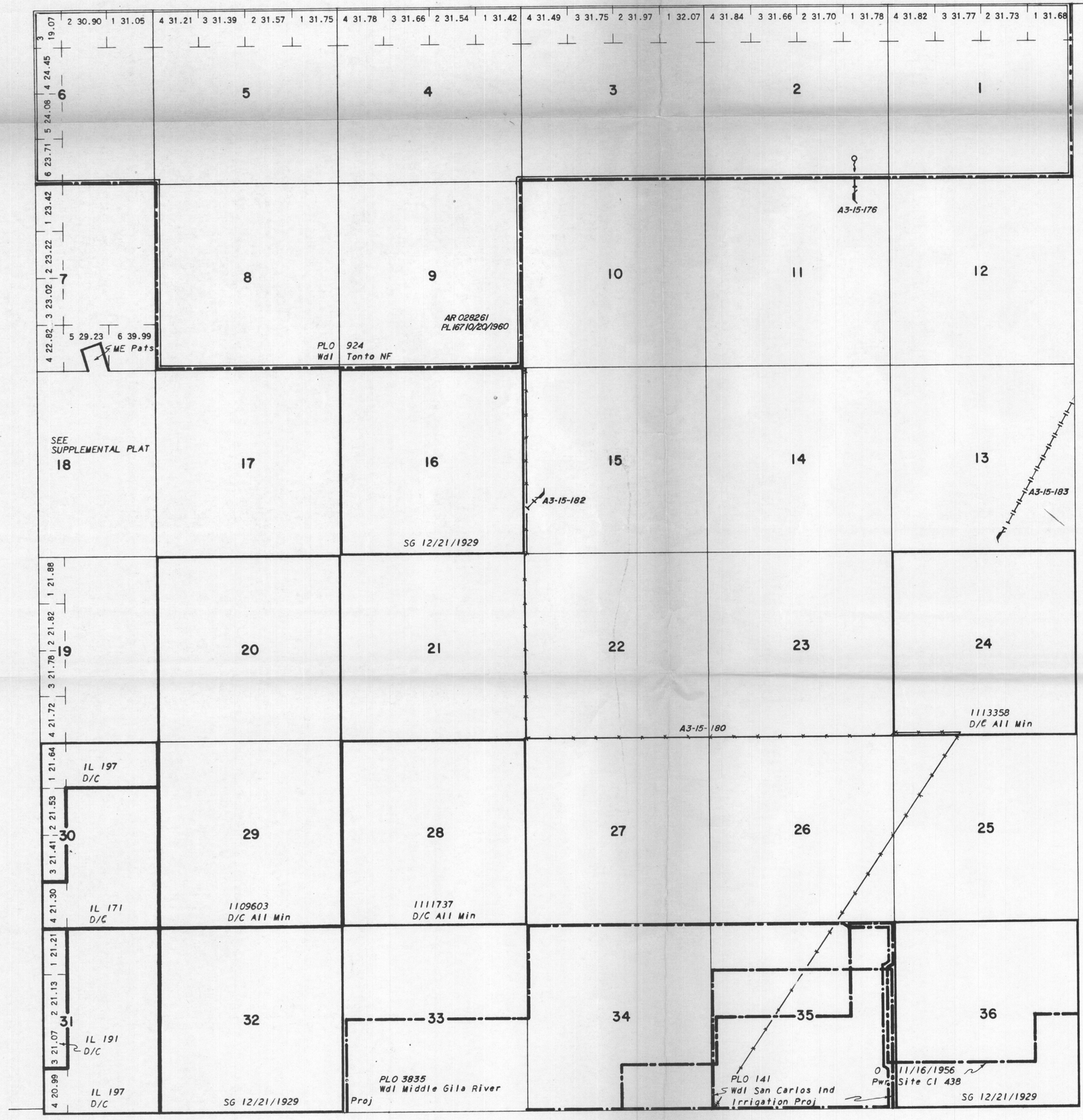

SCALE
10 5 0 10 20 30 60
30 chains to the inch

Lat. 33°07'00" N
Long. 111°04'06" W

INDEX TO SEGREGATED TRACTS				
RESURVEY	ORIGINAL SURVEY			
TRACT NO	T	R	SEC	SUBDIVISION

FOR ORDERS EFFECTING DISPOSAL OR USE OF UNIDENTIFIED LANDS WITHDRAWN FOR CLASSIFICATION, MINERALS, WATER AND/OR OTHER PUBLIC PURPOSES, REFER TO INDEX OF MISCELLANEOUS DOCUMENTS.

A 2152 CL MULTIPLE USE

DIST. NO. 2

1970 JUL 16 PM 9 41

BUREAU OF LAND MANAGEMENT

CURRENT TO	BY

T. 3 S.
R. 12 E.

TOWNSHIP 3 SOUTH RANGE 12 EAST OF THE GILA AND SALT RIVER MERIDIAN, ARIZONA

STATUS OF PUBLIC DOMAIN
LAND AND MINERAL TITLES

PINAL COUNTY

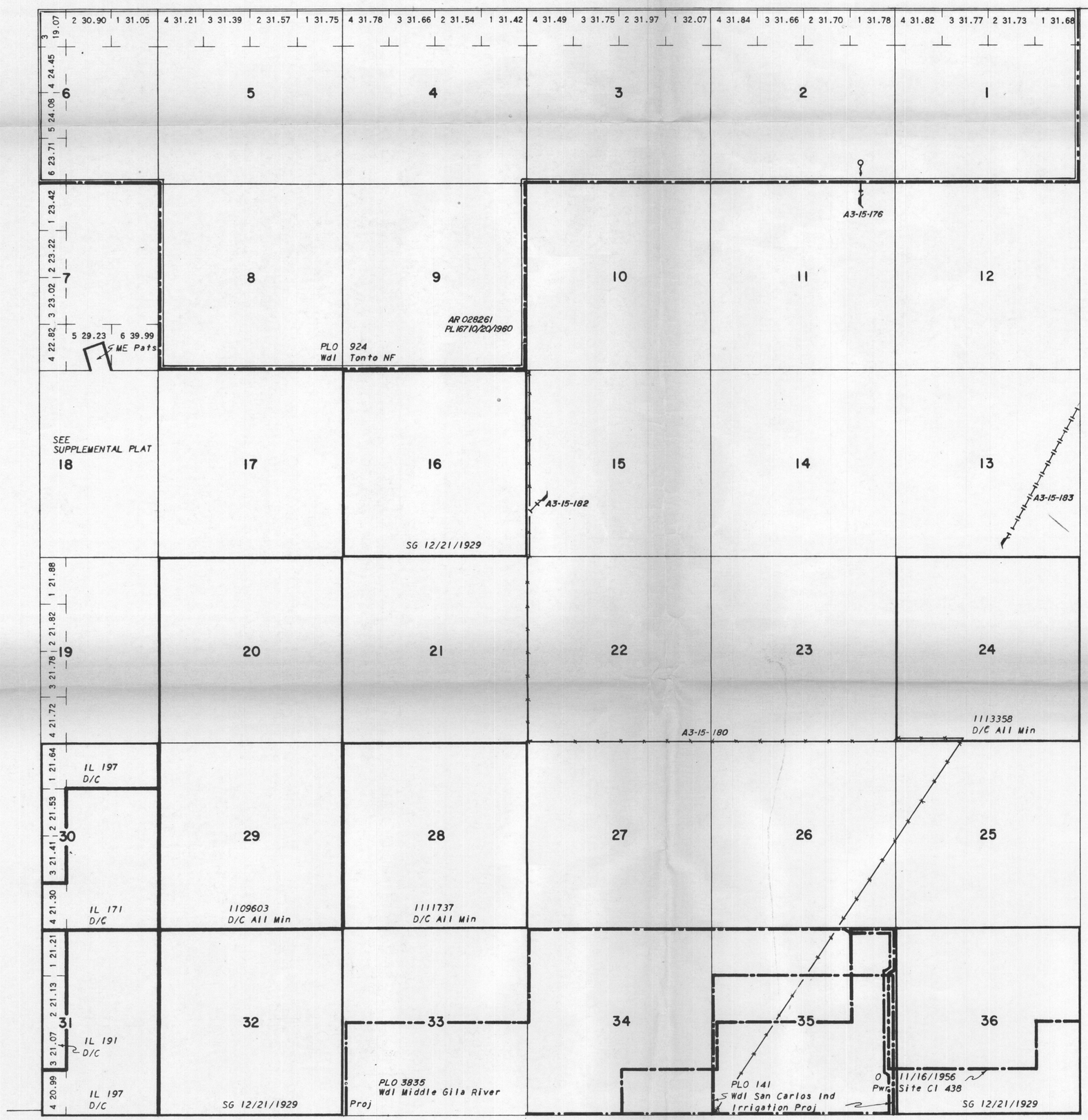

SCALE
10 5 0 10 20 30 60
30 chains to the inch

INDEX TO SEGREGATED TRACTS				
RESURVEY	ORIGINAL SURVEY			
TRACT NO	T	R	SEC	SUBDIVISION

FOR ORDERS EFFECTING DISPOSAL OR USE OF UNIDENTIFIED LANDS WITHDRAWN FOR CLASSIFICATION, MINERALS, WATER AND/OR OTHER PUBLIC PURPOSES, REFER TO INDEX OF MISCELLANEOUS DOCUMENTS.

A 2152 CL MULTIPLE USE

DIST. NO. 2

BUREAU OF LAND MANAGEMENT
1970 JUL 10 AM 9 41

CURRENT TO	BY

Lat. 33°07'00" N
Long. 111°04'06" W

T. 3S.
R. 12E.

TOWNSHIP 4 SOUTH RANGE 12 EAST OF THE GILA AND SALT RIVER MERIDIAN, ARIZONA

PINAL COUNTY

STATUS OF PUBLIC DOMAIN
LAND AND MINERAL TITLES

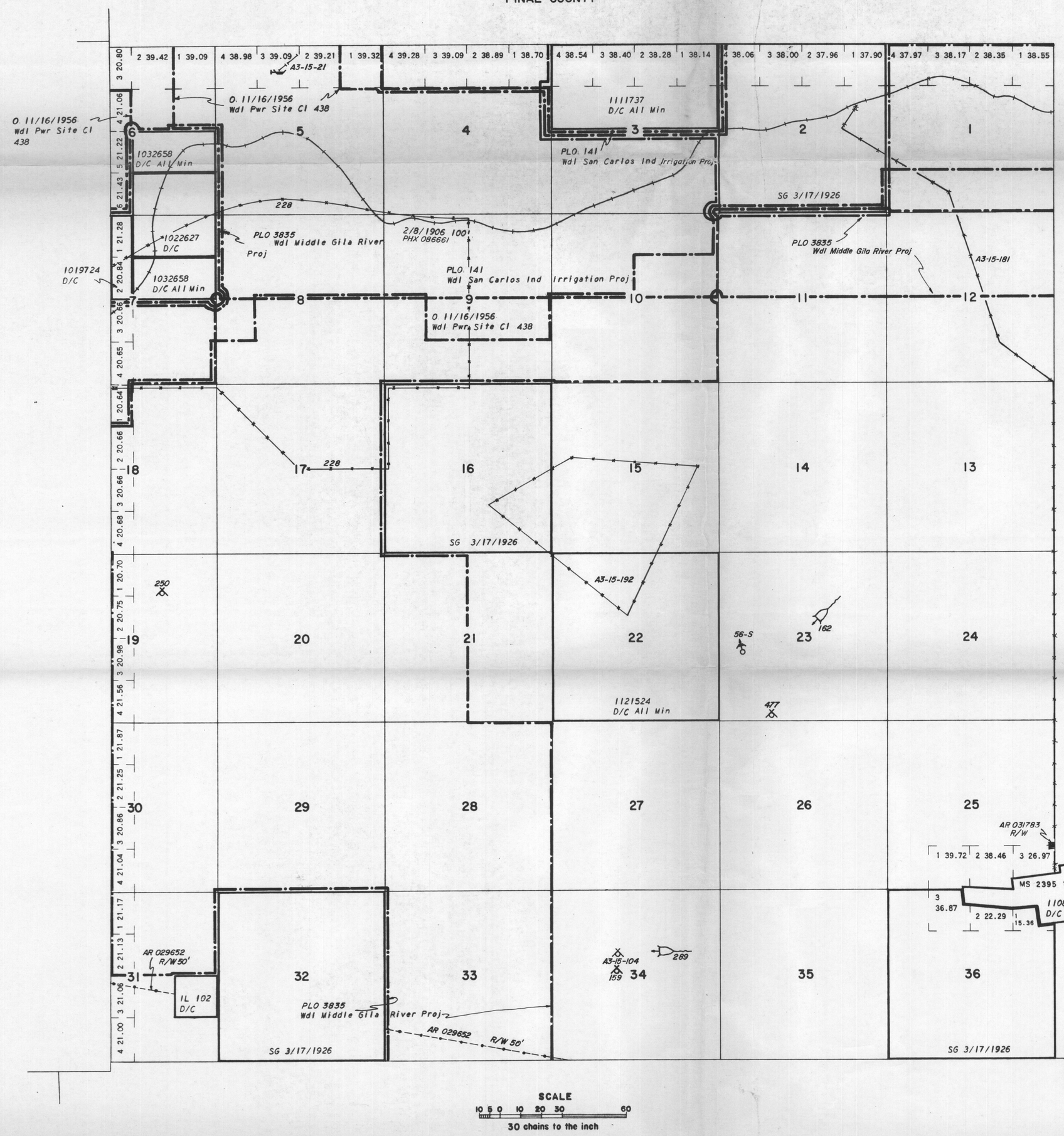

SCALE
10 5 0 10 20 30 60
30 chains to the inch

INDEX TO SEGREGATED TRACTS				
RESURVEY	ORIGINAL SURVEY			
TRACT NO	T	R	SEC	SUBDIVISION

FOR ORDERS EFFECTING DISPOSAL OR USE OF UNIDENTIFIED LANDS WITHDRAWN FOR CLASSIFICATION, MINERALS, WATER AND/OR OTHER PUBLIC PURPOSES, REFER TO INDEX OF MISCELLANEOUS DOCUMENTS.

A 2152 CL MULTIPLE USE

DIST. NO. 2

BUREAU OF LAND MANAGEMENT
1970 JUL 16 AM 9 41

CURRENT TO	BY

T. 4S
R. 12E

TOWNSHIP 4 SOUTH RANGE 13 EAST OF THE GILA AND SALT RIVER MERIDIAN, ARIZONA

PINAL COUNTY

STATUS OF PUBLIC DOMAIN
LAND AND MINERAL TITLES

SCALE
10 5 0 10 20 30 60
30 chains to the inch

Lat. 33°01'53" N
Long. 110°57'44" W

INDEX TO SEGREGATED TRACTS				
RESURVEY	ORIGINAL SURVEY			
TRACT NO	T	R	SEC	SUBDIVISION

FOR ORDERS EFFECTING DISPOSAL OR USE OF UNIDENTIFIED LANDS WITHDRAWN FOR CLASSIFICATION, MINERALS, WATER AND/OR OTHER PUBLIC PURPOSES, REFER TO INDEX OF MISCELLANEOUS DOCUMENTS.

DIST. NO. 2

A 2152 CL MULTIPLE USE

1970 JUL 8 AM 11 3

CURRENT TO	BY

T. 4 S.
R. 13 E.

Martinez Mine
Well
Well
Well
Spring
TRAIL
JEEP
Canyon
Box
Martinez
Canyon
Spring
Red Mountain Mine
Ford Well
Cochran
RIVER
PACIFIC
Coke Ovens
North Butte
South Butte
Spring
GILA
SOUTHERN
PACIFIC
RIVER
22
23
24
19
20
21
27
26
25
30
29
28
34
35
36
31
32
33
3
2
1
6
5
4
10
11
12
7
8
9
18
17
16
13
14
15
3669
3668
3667
3666000m.N.
33°07'30"
T. 3 S.
T. 4 S.
3664
770 000
FEET
3663
3662
3661
5'

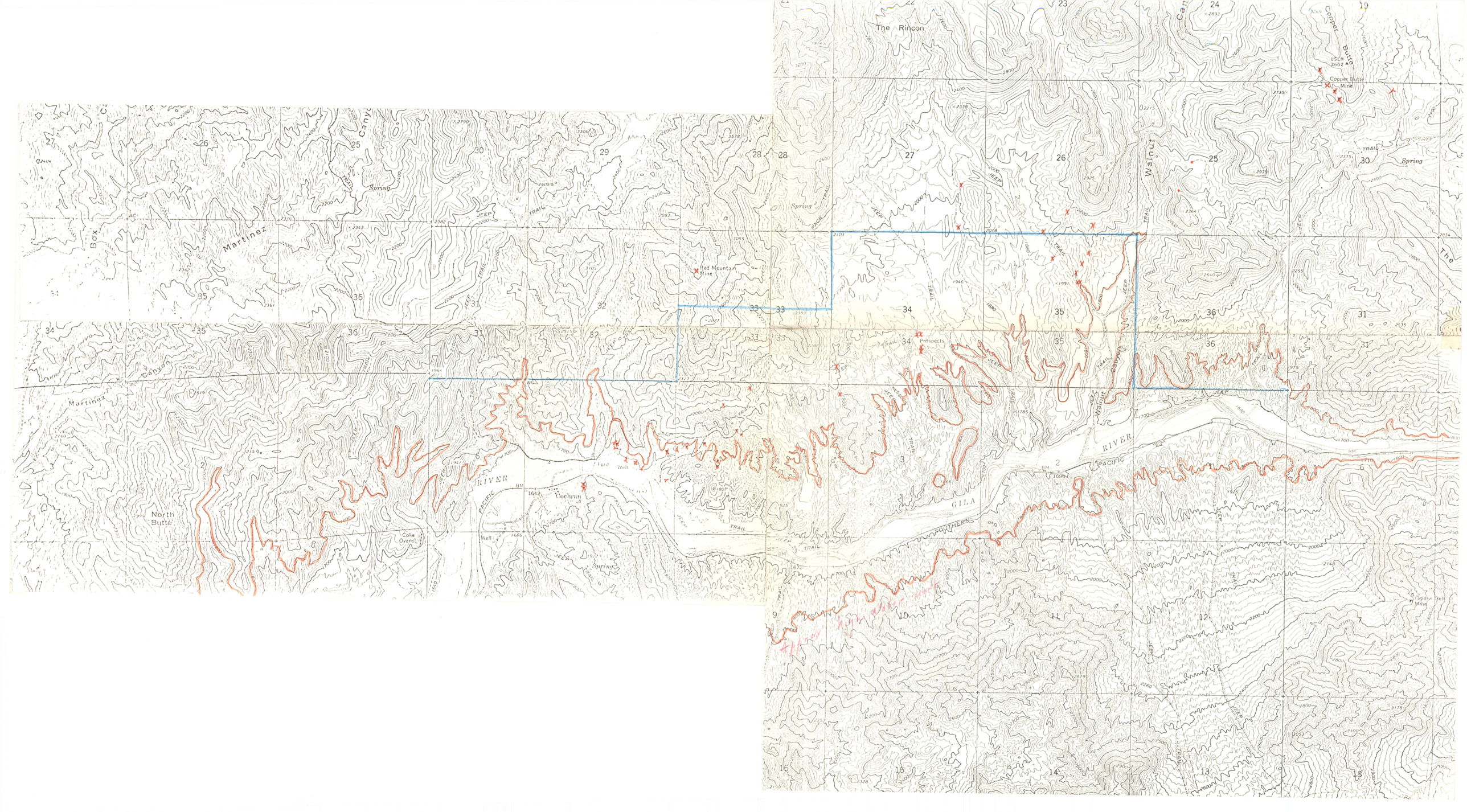

The Rincon
Copper Butte
Copper Butte Mine
Walnut
Martinez
Box
Canyon
Red Mountain Mine
Prospects
Spring
JEEP TRAIL
PACIFIC
SOUTHERN
GILA
RIVER
Cochran
Ford
Well
North Butte
Coke Ovens
Golden Bell Mine

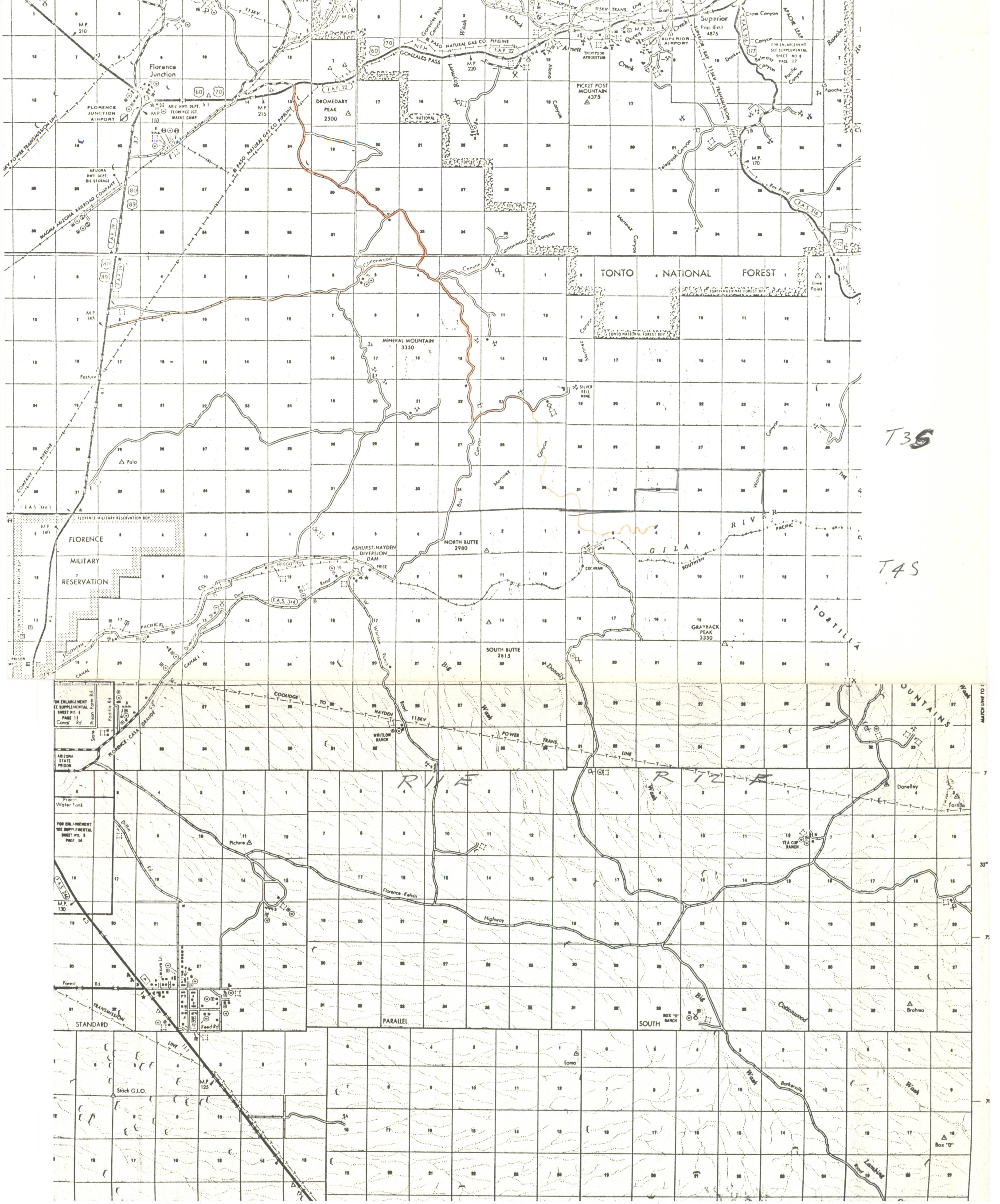

Florence Junction
FLORENCE JUNCTION AIRPORT
ARIZ. HWY. DEPT. FLORENCE JCT. MAINT. CAMP
DROMEDARY PEAK 2500
GONZALES PASS
EL PASO NATURAL GAS CO. PIPELINE
Superior
Pop. (Est.) 4875
SUPERIOR AIRPORT
THOMPSON ARBORETUM
PICKET POST MOUNTAIN 4375
Telegraph Canyon
Martinez Canyon
Cottonwood Canyon
TONTO NATIONAL FOREST
MINERAL MOUNTAIN 3350
SILVER BELL MINE
Pasture
Palo
FLORENCE MILITARY RESERVATION
FLORENCE MILITARY RESERVATION BDY.
ASHURST-HAYDEN DIVERSION DAM
PRICE
NORTH BUTTE 2980
COCHRAN
GILA RIVER
SOUTHERN PACIFIC
GRAYBACK PEAK 3350
SOUTH BUTTE 2815
TORTILLA MOUNTAINS
COOLIDGE TO HAYDEN 115KV POWER TRANS. LINE
WHITLOW RANCH
ARIZONA STATE PRISON
Prison Water Tank
Picture
Florence-Kelvin Highway
TEA CUP RANCH
Donelley
Tortilla
Brahma
STANDARD PARALLEL SOUTH
BOX "0" RANCH
Loma
Stack G.L.O.
Barkerville
Box "0"
Big Wash
Cottonwood Wash
Lambing Road
MATCH LINE TO
T3S
T4S

Buckeye #28 of 30 claims Lee Acton 16 Dec 1970 Copper Butte Min Dist