CONTACT INFORMATION
Mining Records Curator
Arizona Geological Survey
416 W. Congress St., Suite 100
Tucson, Arizona 85701
602-771-1601
http://www.azgs.az.gov
inquiries@azgs.az.gov

The following file is part of the Kelsey Boltz Mining Collection

ACCESS STATEMENT

These digitized collections are accessible for purposes of education and research. We have indicated what we know about copyright and rights of privacy, publicity, or trademark. Due to the nature of archival collections, we are not always able to identify this information. We are eager to hear from any rights owners, so that we may obtain accurate information. Upon request, we will remove material from public view while we address a rights issue.

CONSTRAINTS STATEMENT

The Arizona Geological Survey does not claim to control all rights for all materials in its collection. These rights include, but are not limited to: copyright, privacy rights, and cultural protection rights. The User hereby assumes all responsibility for obtaining any rights to use the material in excess of "fair use."

The Survey makes no intellectual property claims to the products created by individual authors in the manuscript collections, except when the author deeded those rights to the Survey or when those authors were employed by the State of Arizona and created intellectual products as a function of their official duties. The Survey does maintain property rights to the physical and digital representations of the works.

QUALITY STATEMENT

The Arizona Geological Survey is not responsible for the accuracy of the records, information, or opinions that may be contained in the files. The Survey collects, catalogs, and archives data on mineral properties regardless of its views of the veracity or accuracy of those data.

April 30 '71 J.B. Yongue Propty west of Vulture Mine

13.6	Vulture Mine gate
14.3	Turn right on side road "X" "Y"
17.6	Left on side road "Z"
17.7	Dozer cuts. "A"
17.8	Back to road "Y"
18.1	Wash
18.6	Wash - turn south on wash
19.0	Stopped in wash. Turned ~~and~~ back N.
20.1	Stopped in wash Turn South
20.7	Back to road "Y"
21.5	Powerline
21.55	Wash turn S. Turn N
21.6	Back to Y and Powerline turn S. on Powl. road
21.8	Turn R. on road. Turn around
22.1	Back to Pl. road turn S.
23.0	Turn N
24.0	Back to road Y turn West then turn S at Trend Fast Go south turn around
25.0	Back at rd Y turn left, W
25.7	Turn around, E on Y.
26.8	Powerline
	Turn left
28.4	Turn right at water shed
29.0	Back to prospect
29.1	Water shed - go N.
29.2	Fork right. back to S.
31.4	Back at road "Y"; 34.5 back at Vultrd.

This Geochem was taken strickly for shadow only. No sample taken from over (6) six inches deep. I have a lots of copper exposed.

I did have a map with all showing copper pinpointed on it, but it was stolen out of my pick-up right on the claim,

85 claim

81 – Big Lizer
4 – Red Cat

one old Silver mine on claim worked in 1870's.

I will be able to show you these claim at almost any-time

J. B. Yancy

(1) T. 6 N. R. 6 W.
Maricopa County Arizona



T. 6 N. R. 6 W. Maricopa County Arizona

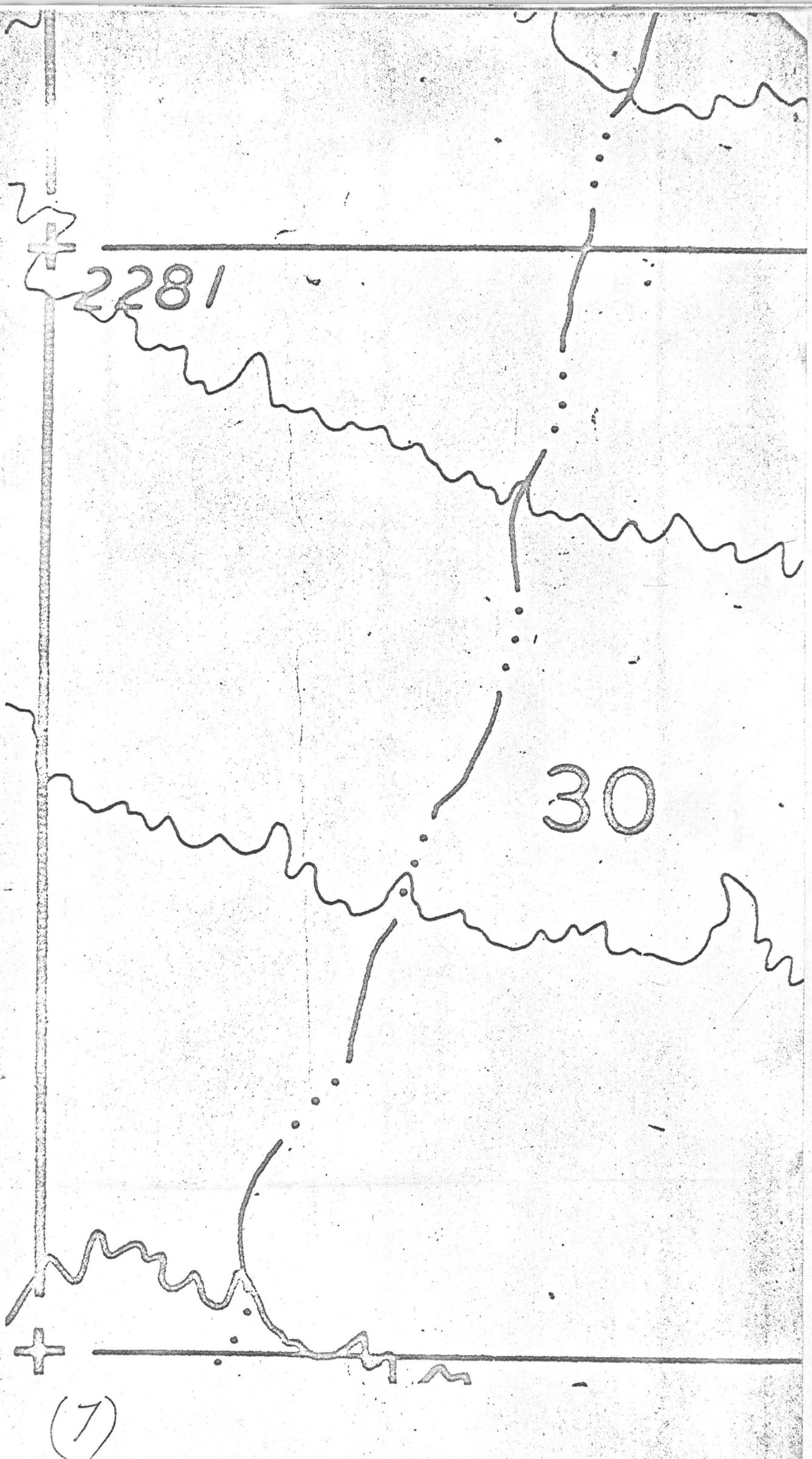

(7)

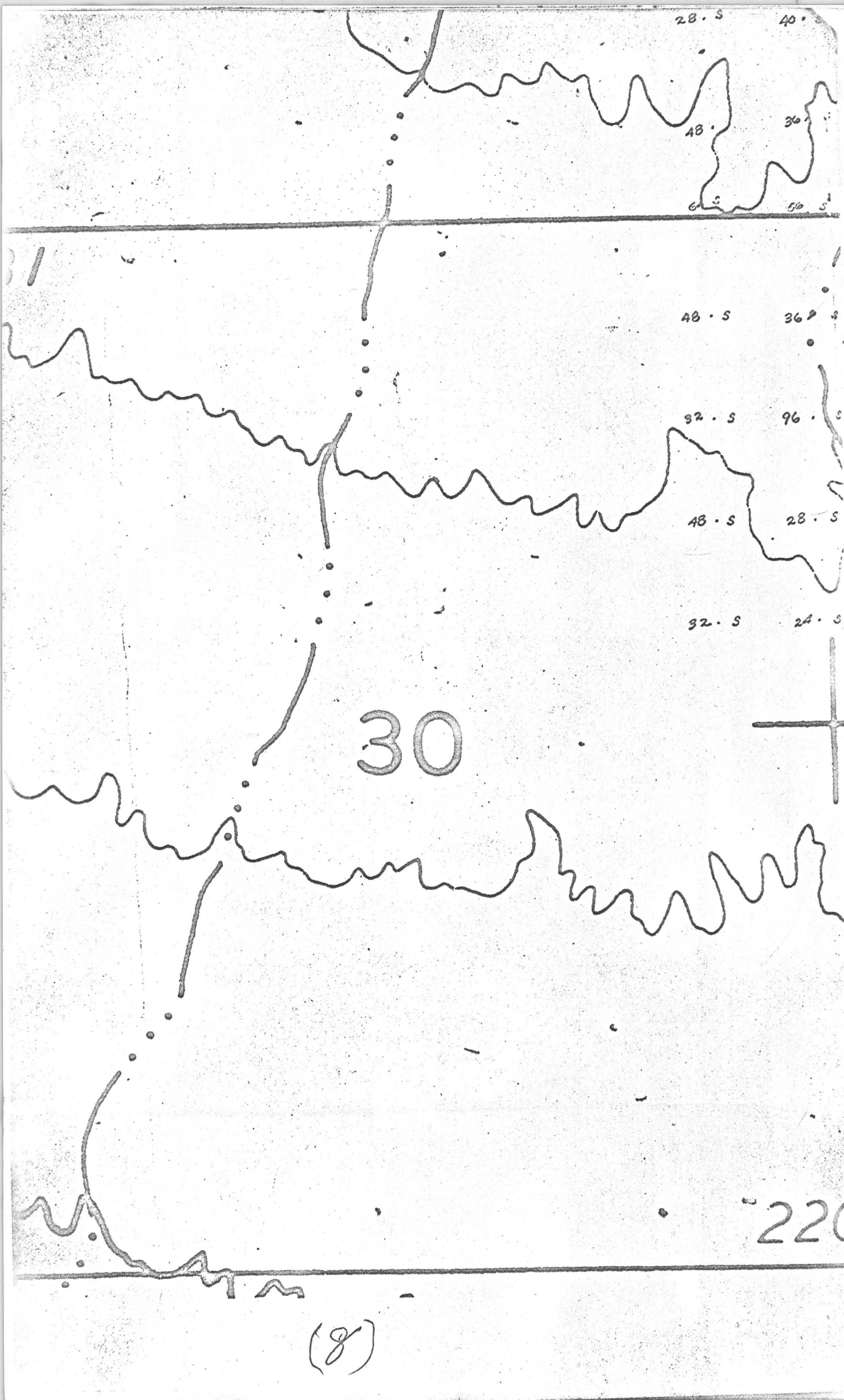
28 · S
40 ·
48 ·
36
48 · S
36
32 · S
96 ·
48 · S
28 · S
32 · S
24 · S
30
220

(2)

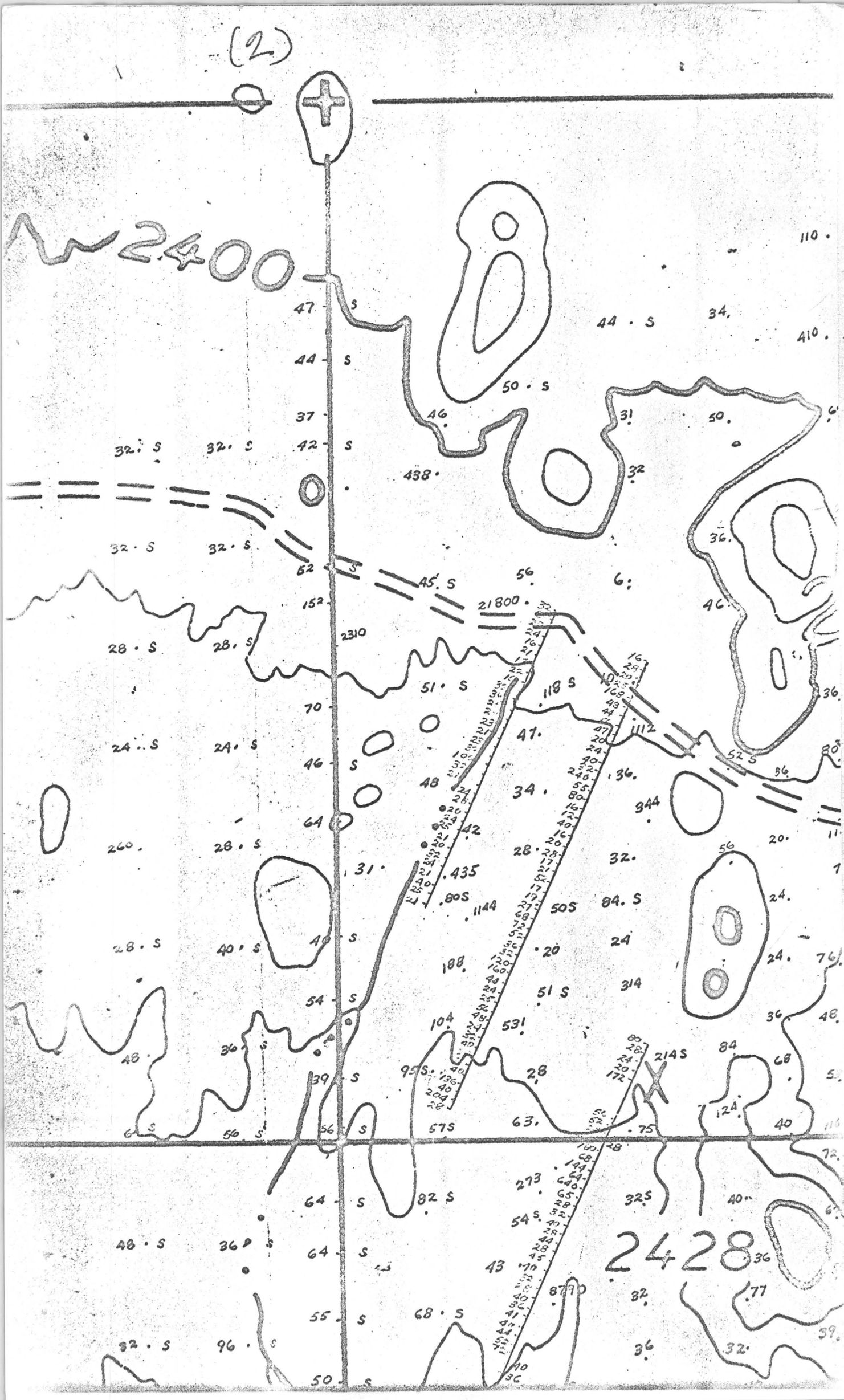

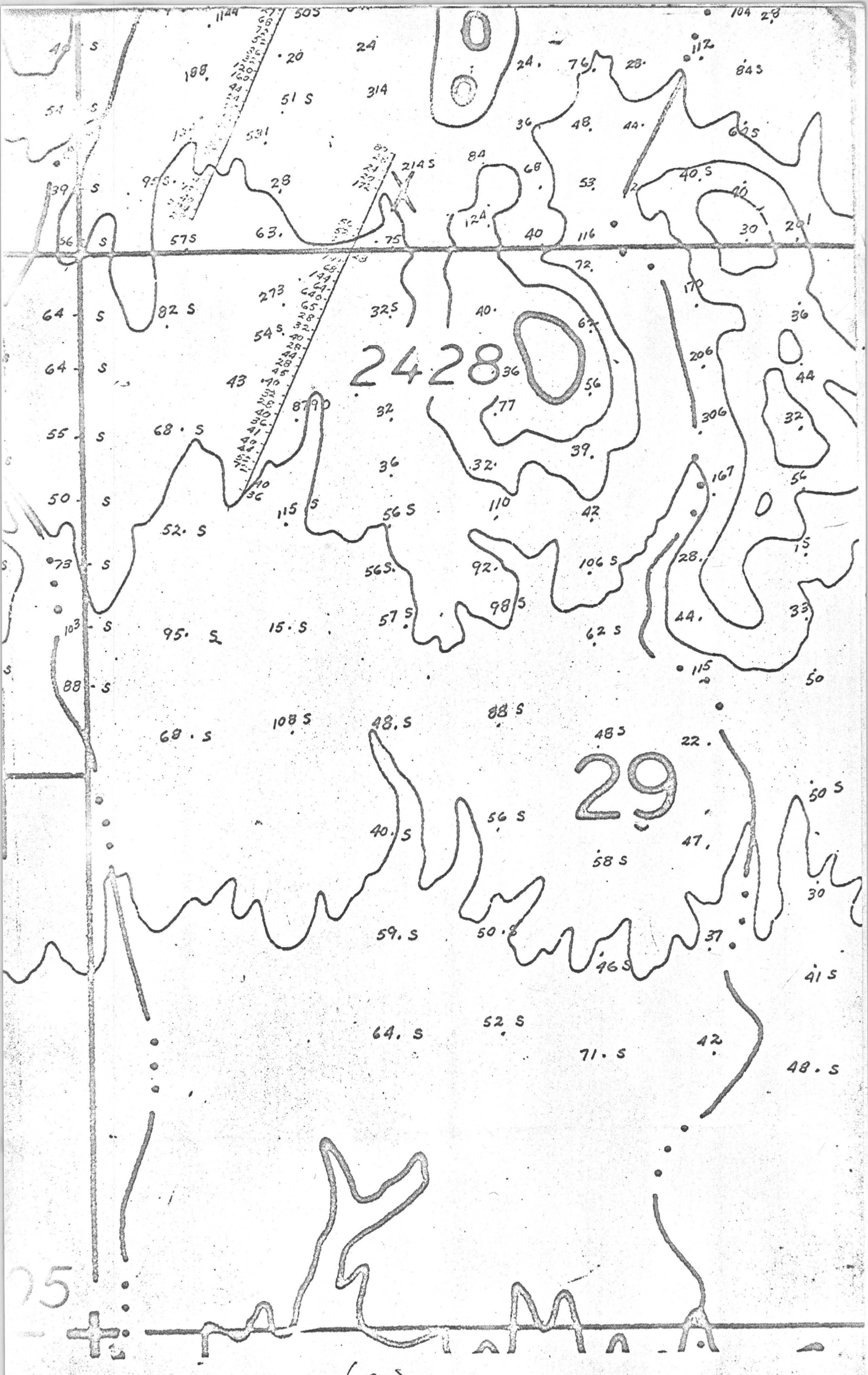
2428
29

(3)

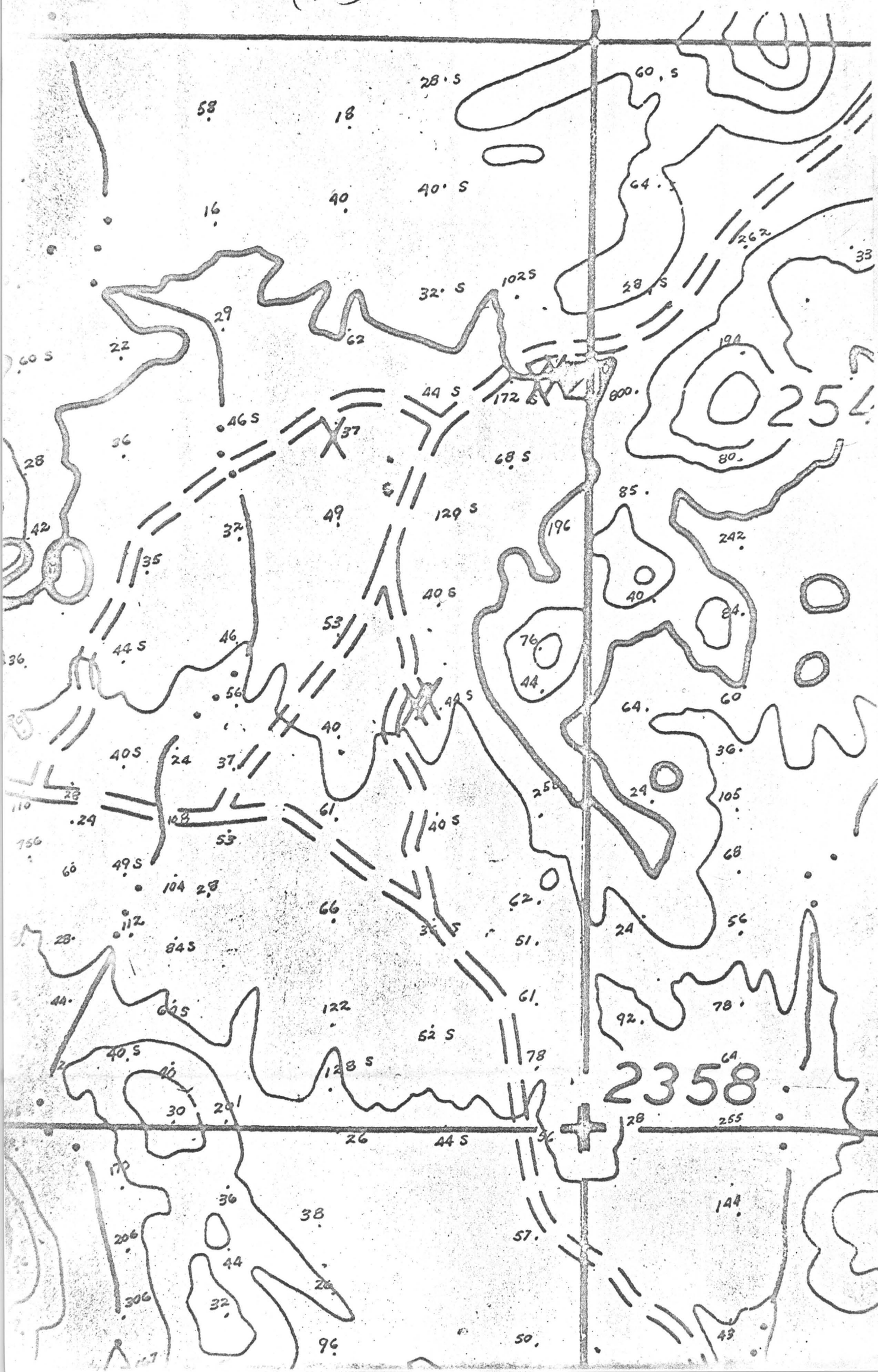

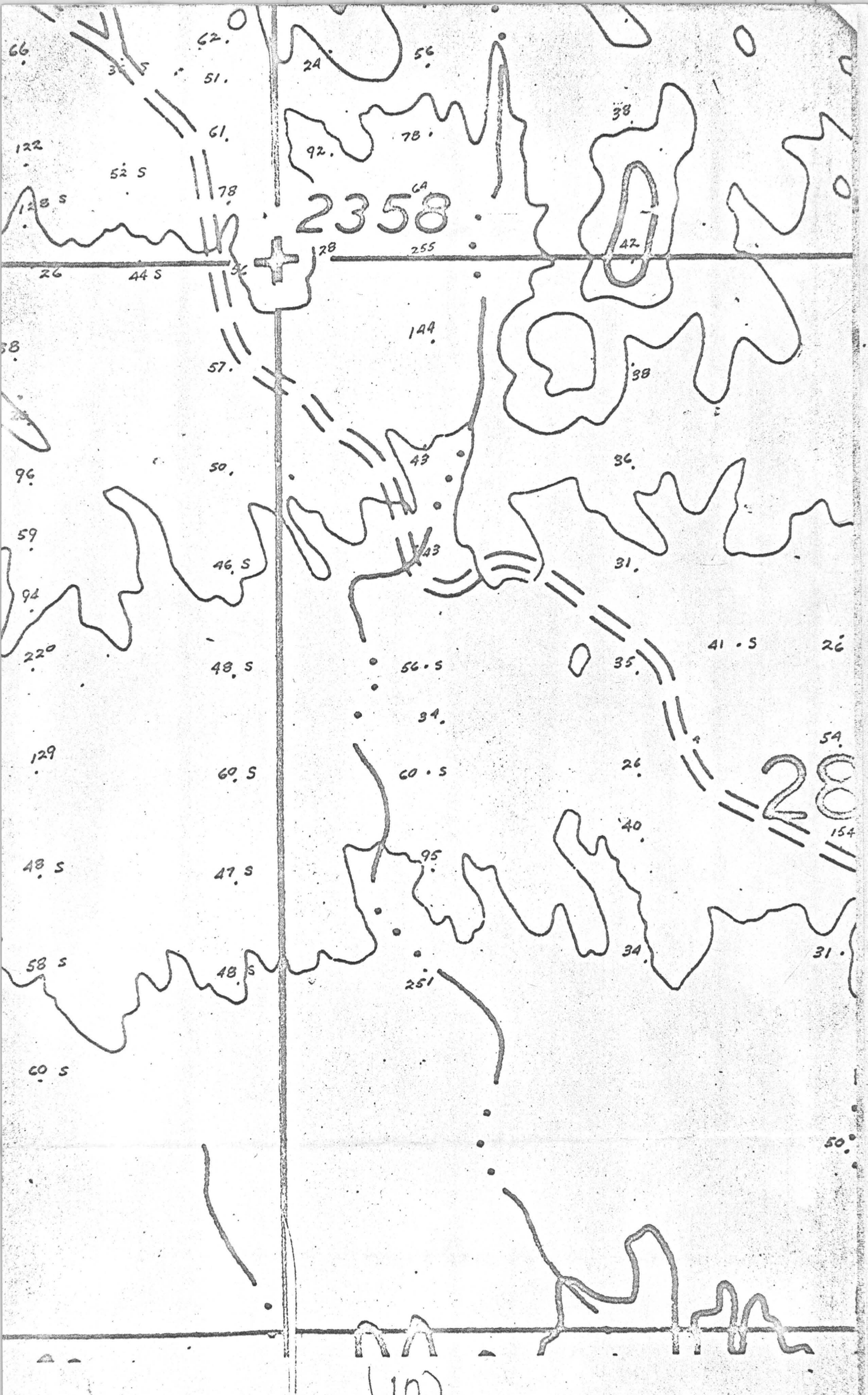
2358
28
66
62
51
24
56
38
61
78
92
122
52 S
128 S
78
64
28
255
42
26
44 S
144
57
38
43
36
96
50
59
43
46 S
31
94
220
41 S
26
48 S
56 S
35
34
54
129
60 S
60 S
26
40
154
48 S
47 S
95
58 S
48 S
34
31
251
60 S
50

(4)

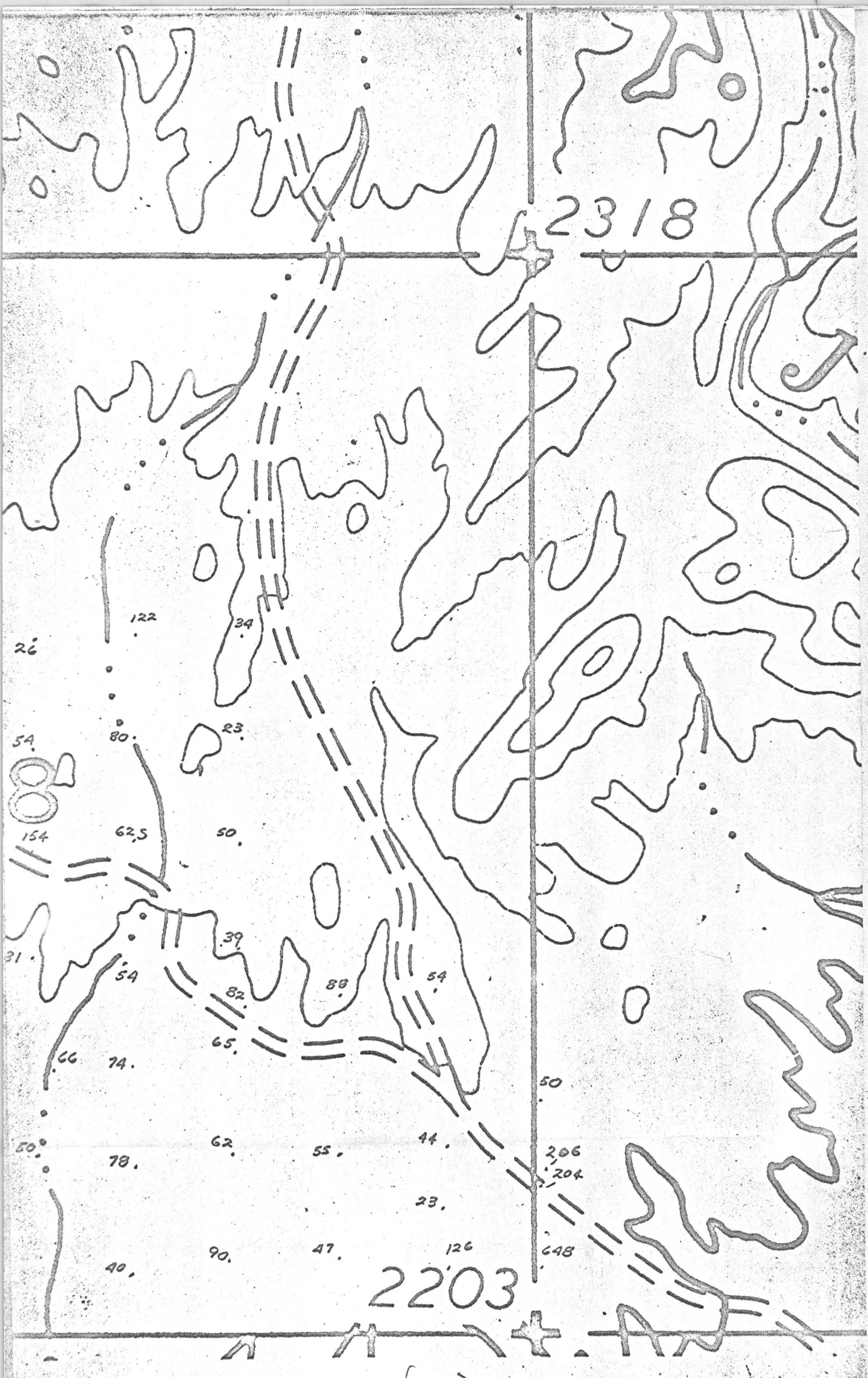
2318
122
34
26
54
80
23
154
62,5
50
39
31
54
82
88
54
65
66
74
50
50
62
55
44
206
78
204
23
90
47
126
648
40
2203


(5)
2643
22
318

(6)

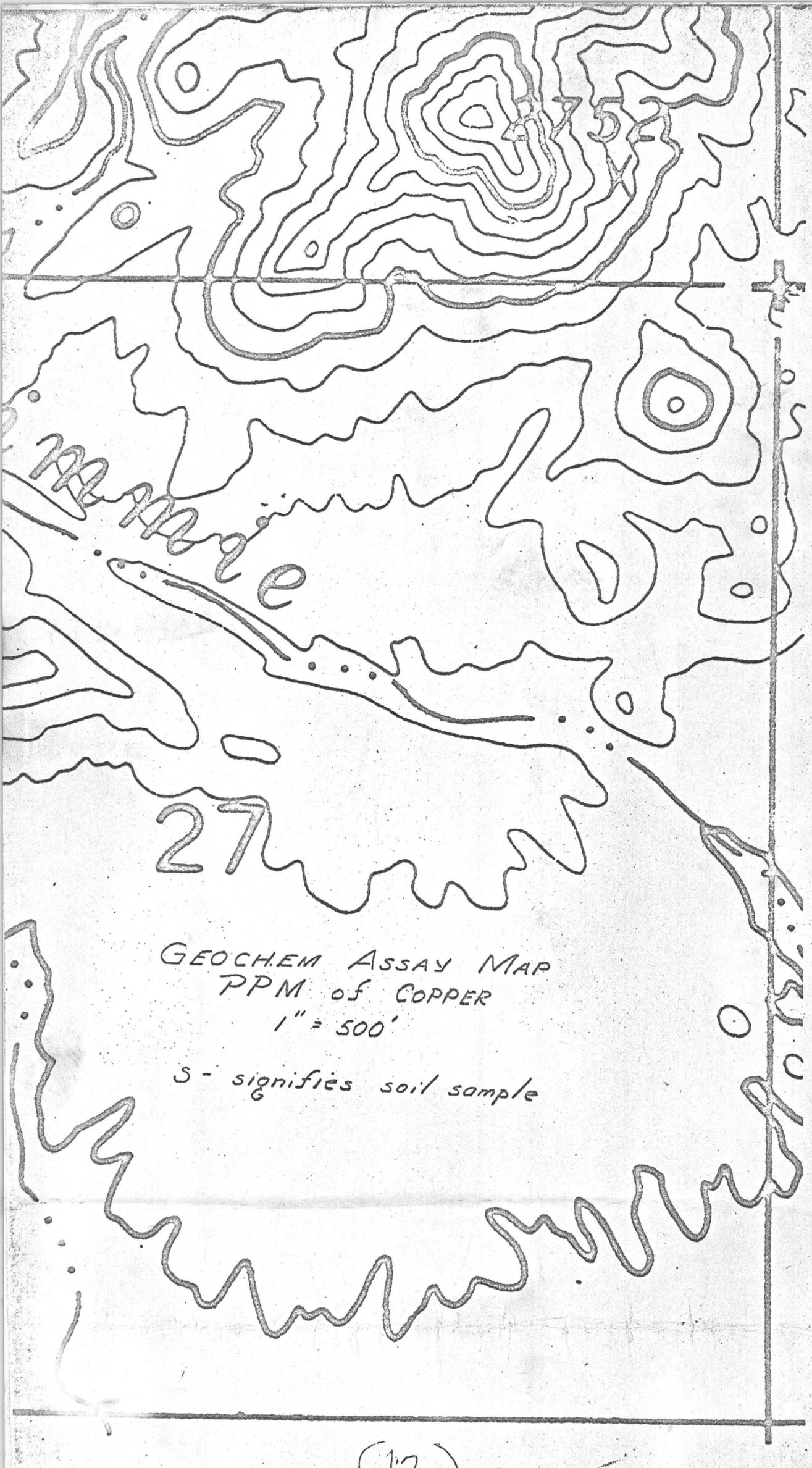

GEOCHEM ASSAY MAP
PPM of COPPER
1" = 500'

S - signifies soil sample

50 - 99 • 736

100 - 199 • 750

200 - 299 • 743½

300 or higher • 752

INTER-OFFICE MEMO

To: Frank Cannaday ✓ Date: 1-20-71

From: Norman Eastmoore

Subject: Yongue Copper Prospect, Vulture Mountains, Arizona

This Geochem Map is for a prospect in the Vulture Mountains submitted by Charley Beaman. This property belongs to Brat Yongue and his brother*. They are the same owners who turned a neighboring (nearby) property to Chet Farrow who in turn dealt that property off to Louisiana Land on a drilling commitment and some front-end money. The property presented by this map is supposed to have copper showing in surface dozer cuts. The Yongues and their partners (owners of these claims) would like to turn this property to a responsible company.

* BRAT'S bro. IS JOHN YONGUE.

NEE:csb

38
42
38

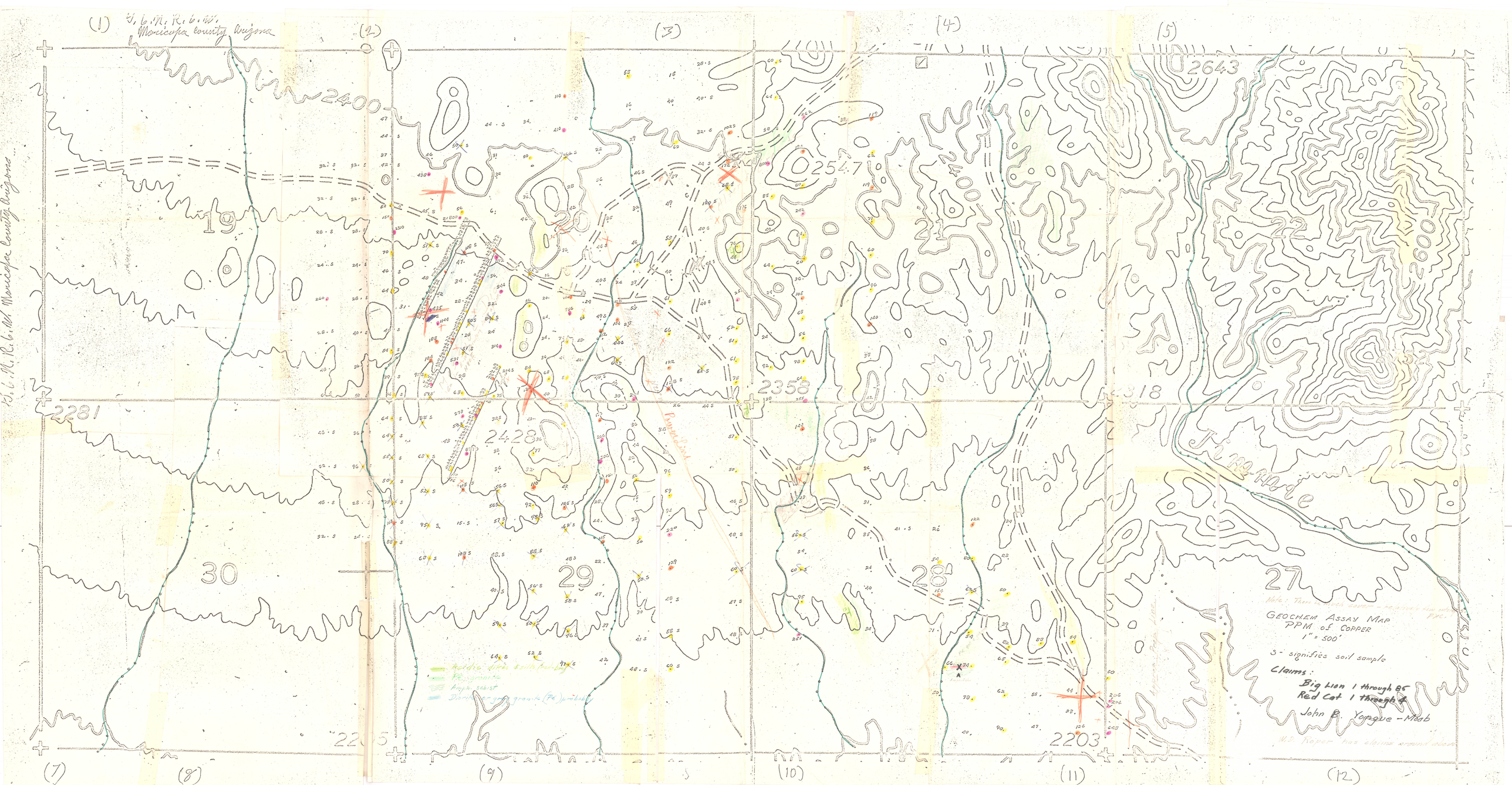

(1)
S.6.M.R.6.W.
Maricopa County Arizona
(2)
(3)
(4)
(5)
(7)
(8)
(9)
(10)
(11)
(12)
2400
2643
2547
2400
2600
2358
2318
2281
2428
19
20
21
22
30
29
28
27
2205
2203
Jimmie
Power Line
Note: There is much cover - redrawn this with FXC.
GEOCHEM ASSAY MAP
PPM of COPPER
1" = 500'
S - signifies soil sample
Claims:
Big Lion 1 through 85
Red Cat 1 through 4
John B. Yorque - Moab
M.D. Roper has claims around above