CONTACT INFORMATION
Mining Records Curator
Arizona Geological Survey
416 W. Congress St., Suite 100
Tucson, Arizona 85701
602-771-1601
http://www.azgs.az.gov
inquiries@azgs.az.gov

The following file is part of the Kelsey Boltz Mining Collection

ACCESS STATEMENT

These digitized collections are accessible for purposes of education and research. We have indicated what we know about copyright and rights of privacy, publicity, or trademark. Due to the nature of archival collections, we are not always able to identify this information. We are eager to hear from any rights owners, so that we may obtain accurate information. Upon request, we will remove material from public view while we address a rights issue.

CONSTRAINTS STATEMENT

The Arizona Geological Survey does not claim to control all rights for all materials in its collection. These rights include, but are not limited to: copyright, privacy rights, and cultural protection rights. The User hereby assumes all responsibility for obtaining any rights to use the material in excess of "fair use."

The Survey makes no intellectual property claims to the products created by individual authors in the manuscript collections, except when the author deeded those rights to the Survey or when those authors were employed by the State of Arizona and created intellectual products as a function of their official duties. The Survey does maintain property rights to the physical and digital representations of the works.

QUALITY STATEMENT

The Arizona Geological Survey is not responsible for the accuracy of the records, information, or opinions that may be contained in the files. The Survey collects, catalogs, and archives data on mineral properties regardless of its views of the veracity or accuracy of those data.

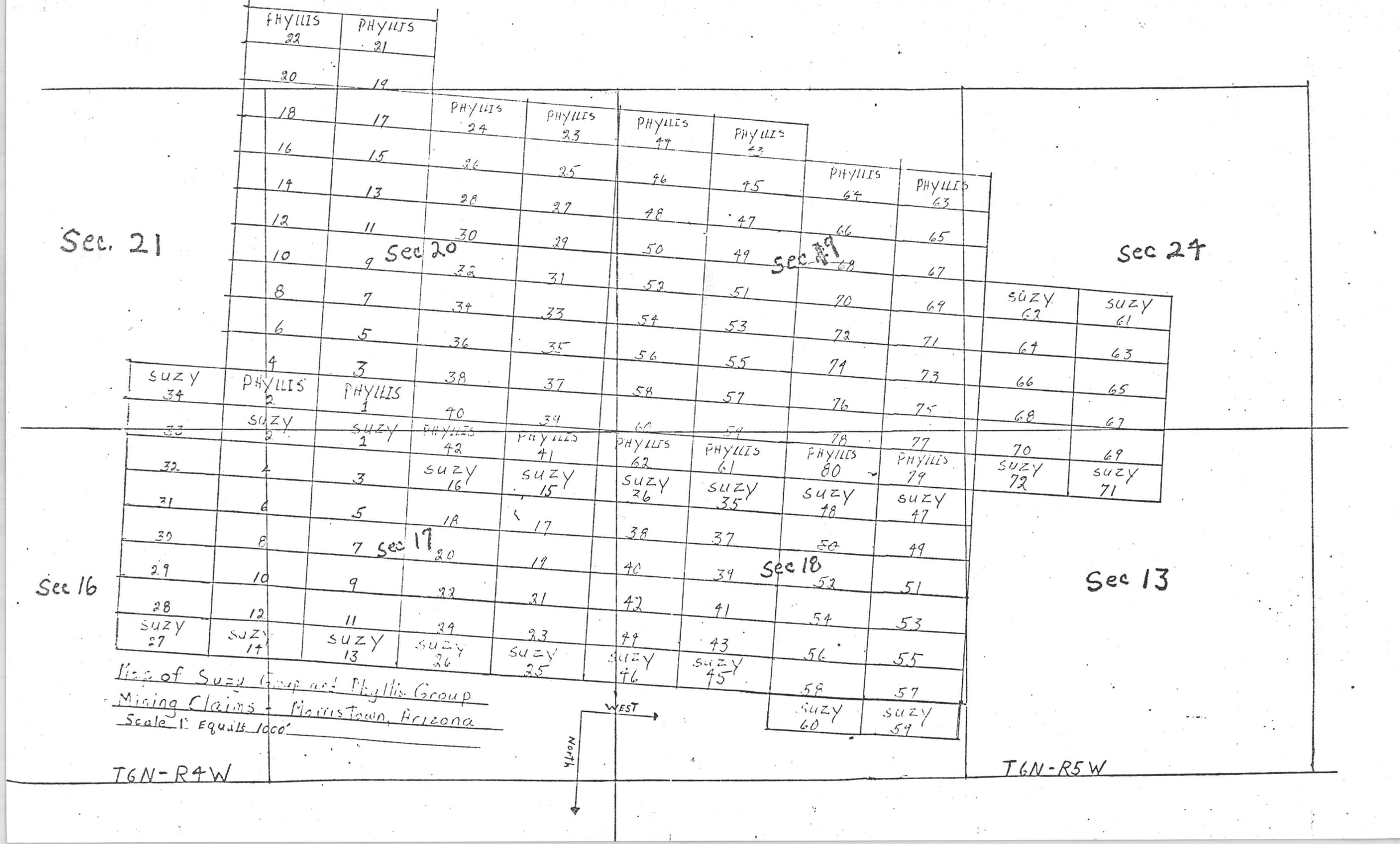

Map of Suzy Group and Phyllis Group
Mining Claims - Morristown, Arizona
Scale 1" EQUALS 1000'

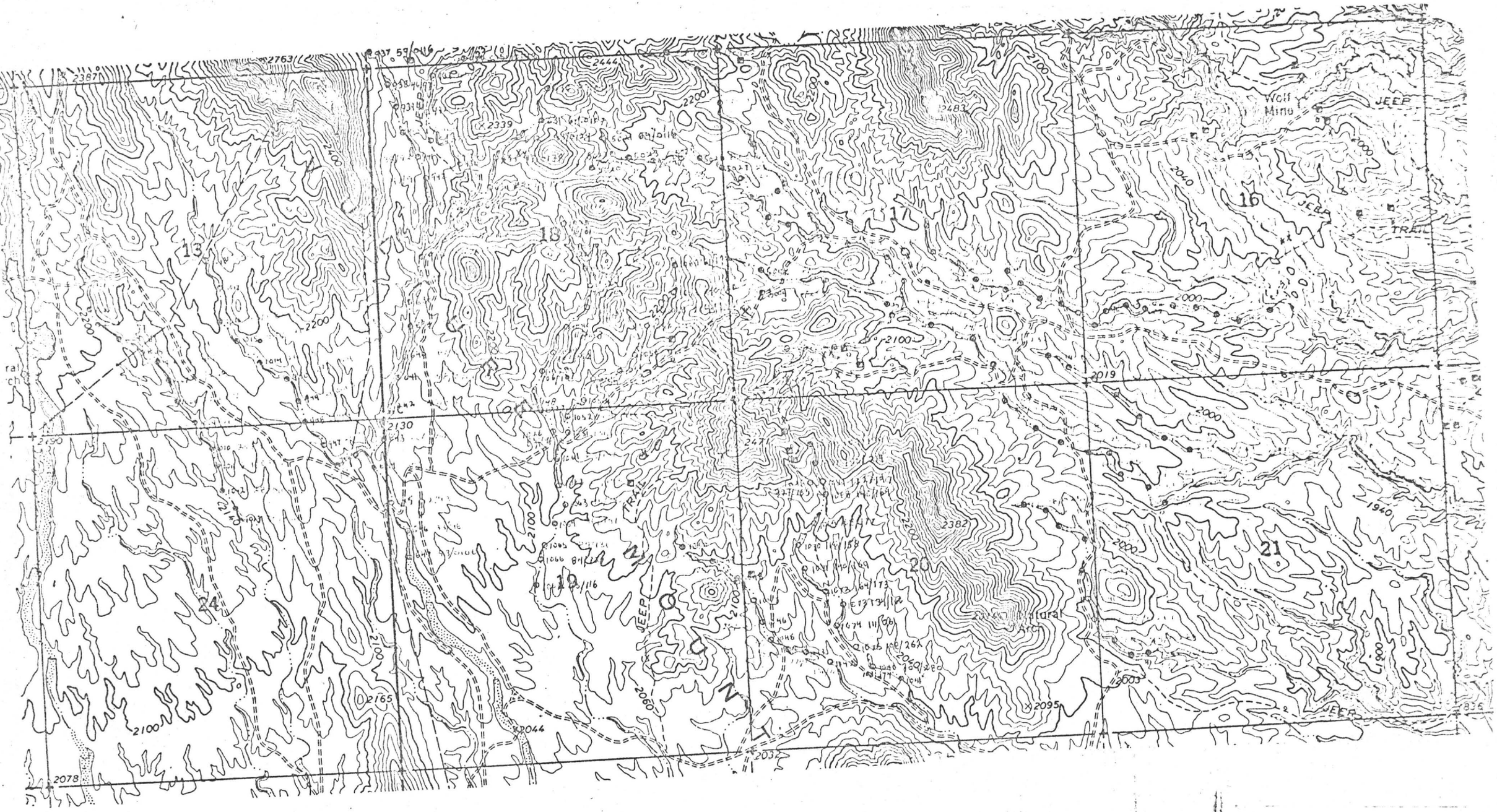

Wolf Mine
JEEP
TRAIL
Natural Arch
13
18
17
16
19
20
21
24
2763
2387
2444
2339
2483
2400
2200
2100
2000
2040
2019
2130
2471
2382
1940
2165
2044
2060
2095
2003
2032
2078

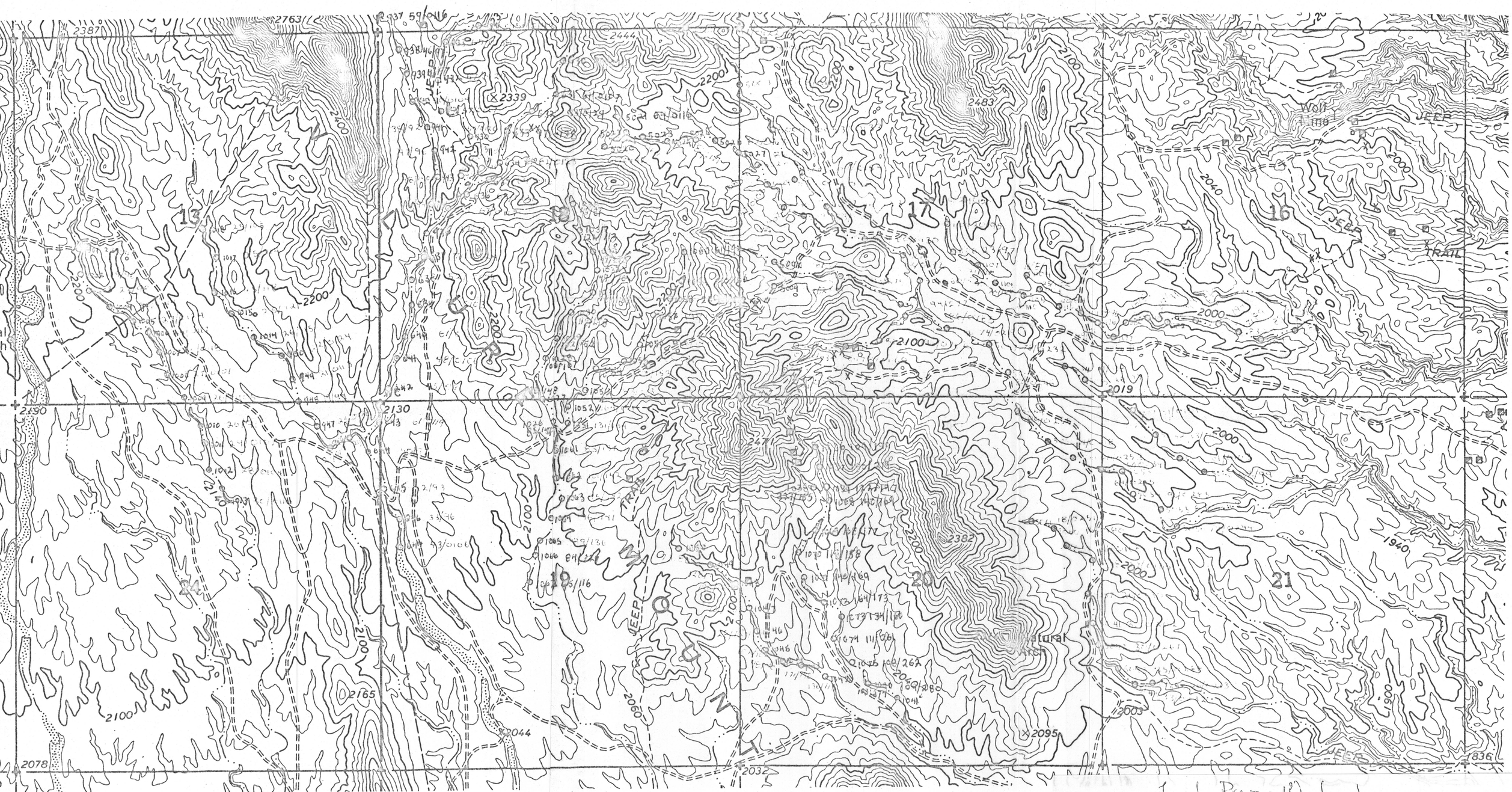

Frost Prop - Wickenburg

Frost P

1078
108/262 ppm Zn
ppm Cu

Mo all ran < 2 ppm

FROST BROS.

MORRISTOWN PROSPECT Scale: 1"=500'

Magnetics Map