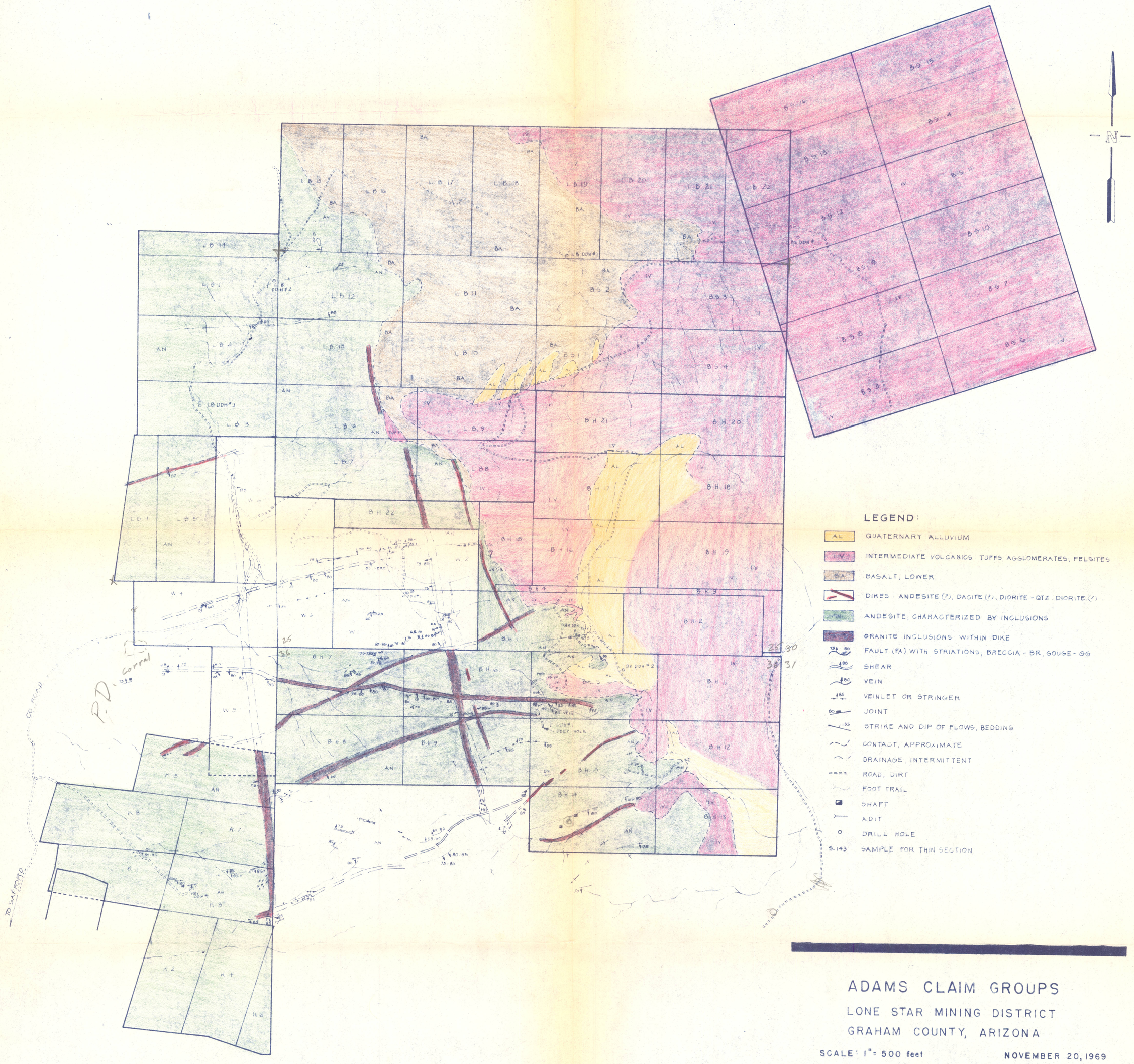

ADAMS CLAIM GROUPS

LONE STAR MINING DISTRICT

GRAHAM COUNTY, ARIZONA

SCALE: 1" = 500 feet

NOVEMBER 20, 1969

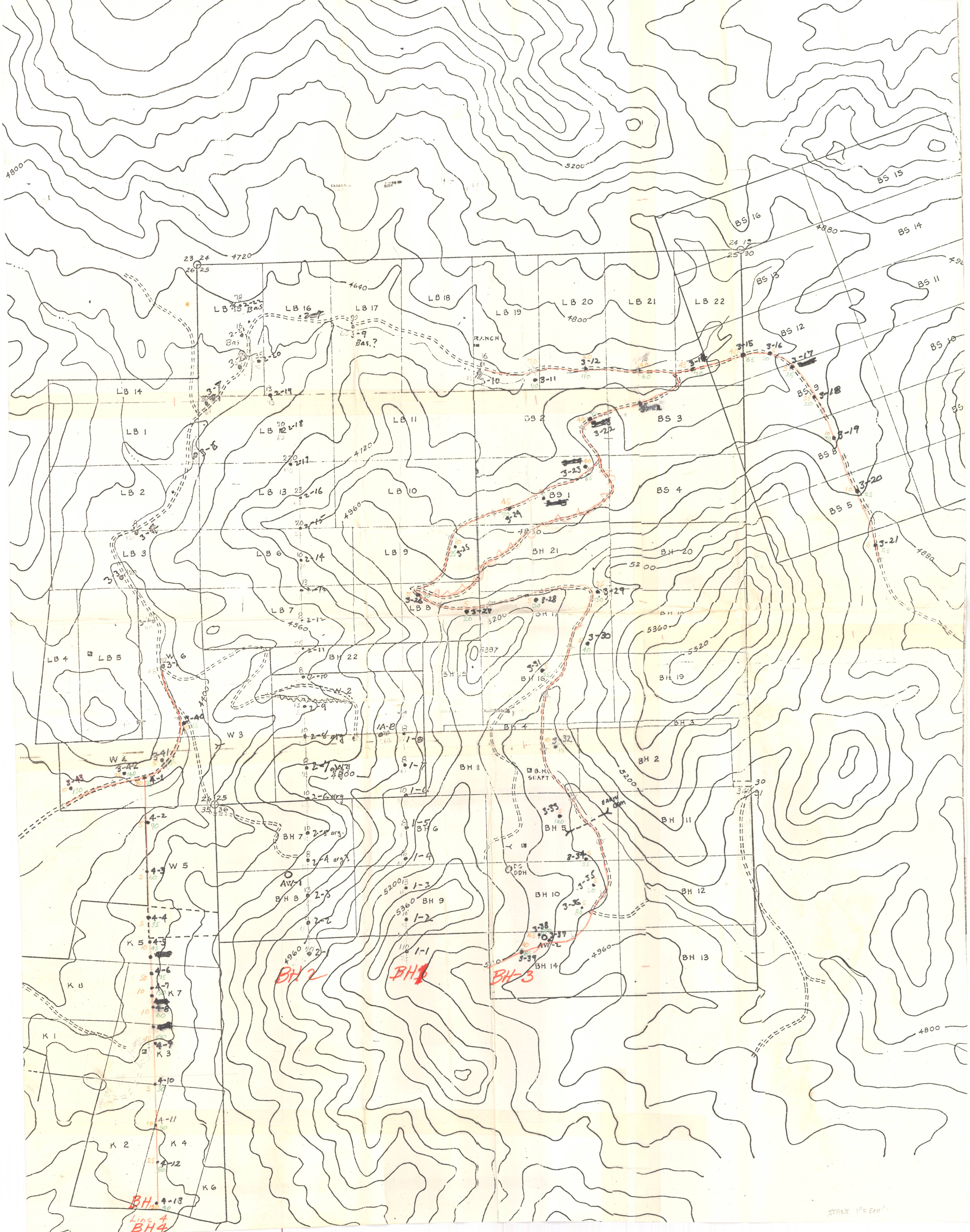
4800
5200
4720
4640
4800
4880
4880
4120
4960
4830
5200
4560
4200
5200
5360
5520
5387
4800
4960
5360
5200
4960
4800
LB 14
LB 15
LB 16
LB 17
LB 18
LB 19
LB 20
LB 21
LB 22
LB 1
LB 2
LB 3
LB 4
LB 5
LB 6
LB 7
LB 8
LB 9
LB 10
LB 11
LB 13
BS 1
BS 2
BS 3
BS 4
BS 5
BS 8
BS 9
BS 10
BS 11
BS 12
BS 13
BS 14
BS 15
BS 16
BH 2
BH 3
BH 4
BH 5
BH 6
BH 7
BH 8
BH 9
BH 10
BH 11
BH 12
BH 13
BH 14
BH 15
BH 16
BH 19
BH 20
BH 21
BH 22
W 2
W 3
W 4
W 5
W 6
K 1
K 2
K 3
K 4
K 5
K 6
K 7
K 8
RANCH
B.H. SHAFT
EARTH DAM
DDH
AW-1
AW-2
BH-2
BH-3
BH4
Line 4
SCALE 1" = 500'

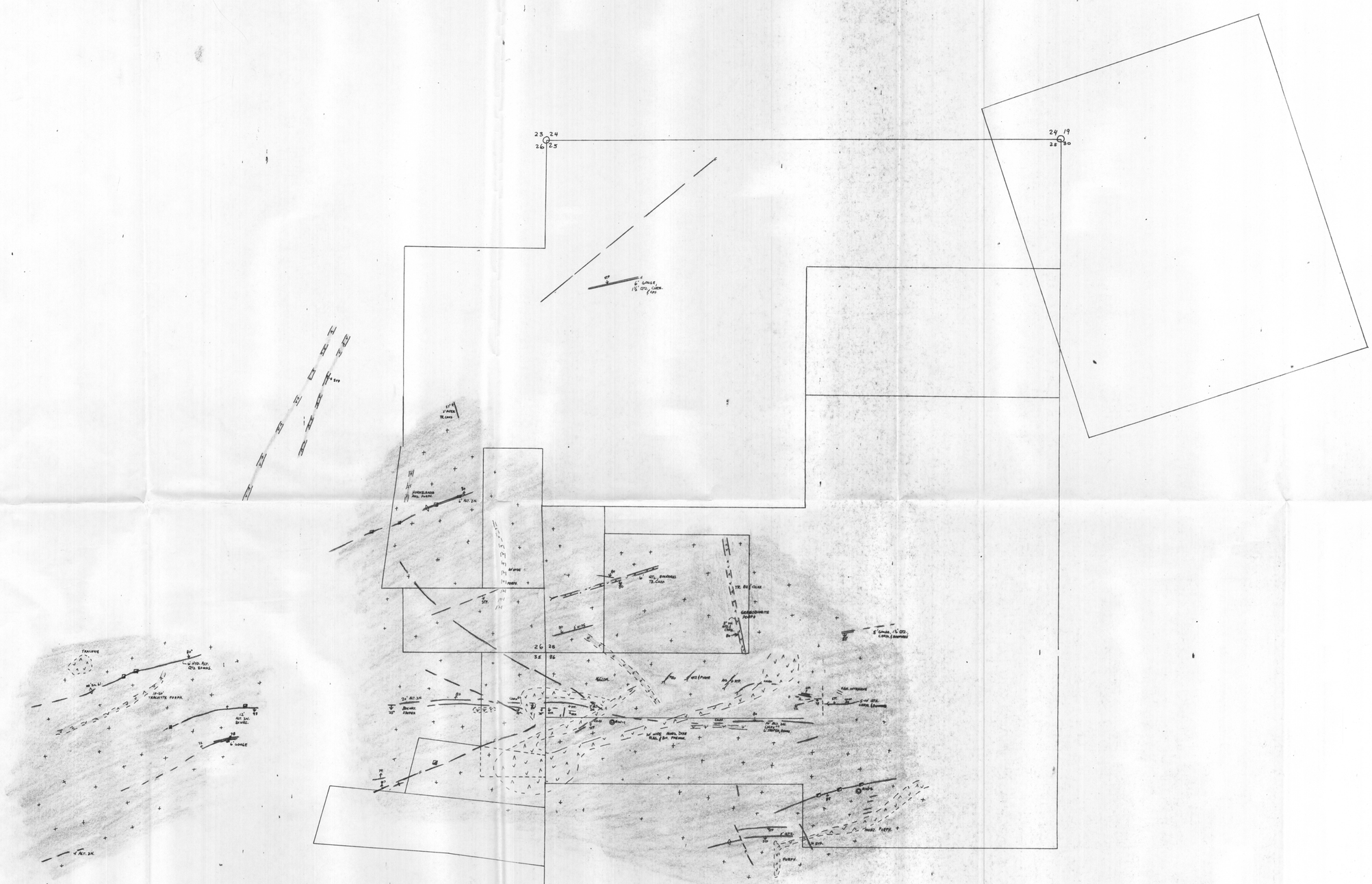

GEOLOGIC MAP

BEN HURR CLAIMS

LONE STAR MINING DISTRICT
GRAHAM COUNTY, ARIZONA

Secs. 25, 26, 27, 34, 35, 36, T5S, R26E, G&SRM

SCALE
0 250 500 1000 1500

LEGEND:

- Monzonite or other coarse-grained intrusive
- Andesite
- Andesite porphyry
- Inferred fault
- Known fault
- Vein
- Contact
- Shaft
- Adit
- Diamond drill hole (I.C.C. Co.)

Mapped by: D. E. Ross May 1971

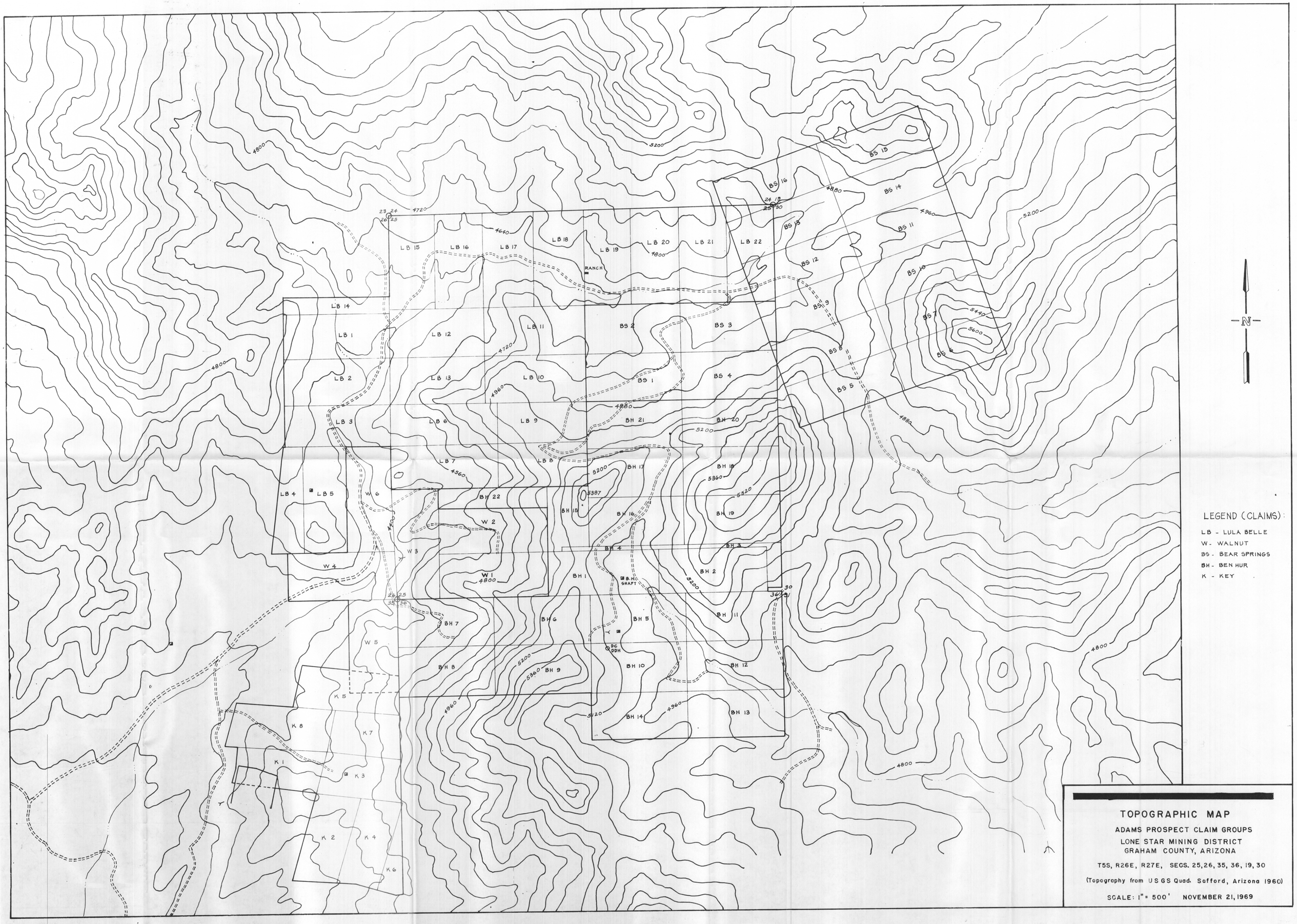

TOPOGRAPHIC MAP

ADAMS PROSPECT CLAIM GROUPS

LONE STAR MINING DISTRICT

GRAHAM COUNTY, ARIZONA

T5S, R26E, R27E, SECS. 25, 26, 35, 36, 19, 30

(Topography from U S G S Quad. Safford, Arizona 1960)

SCALE: 1" = 500' NOVEMBER 21, 1969

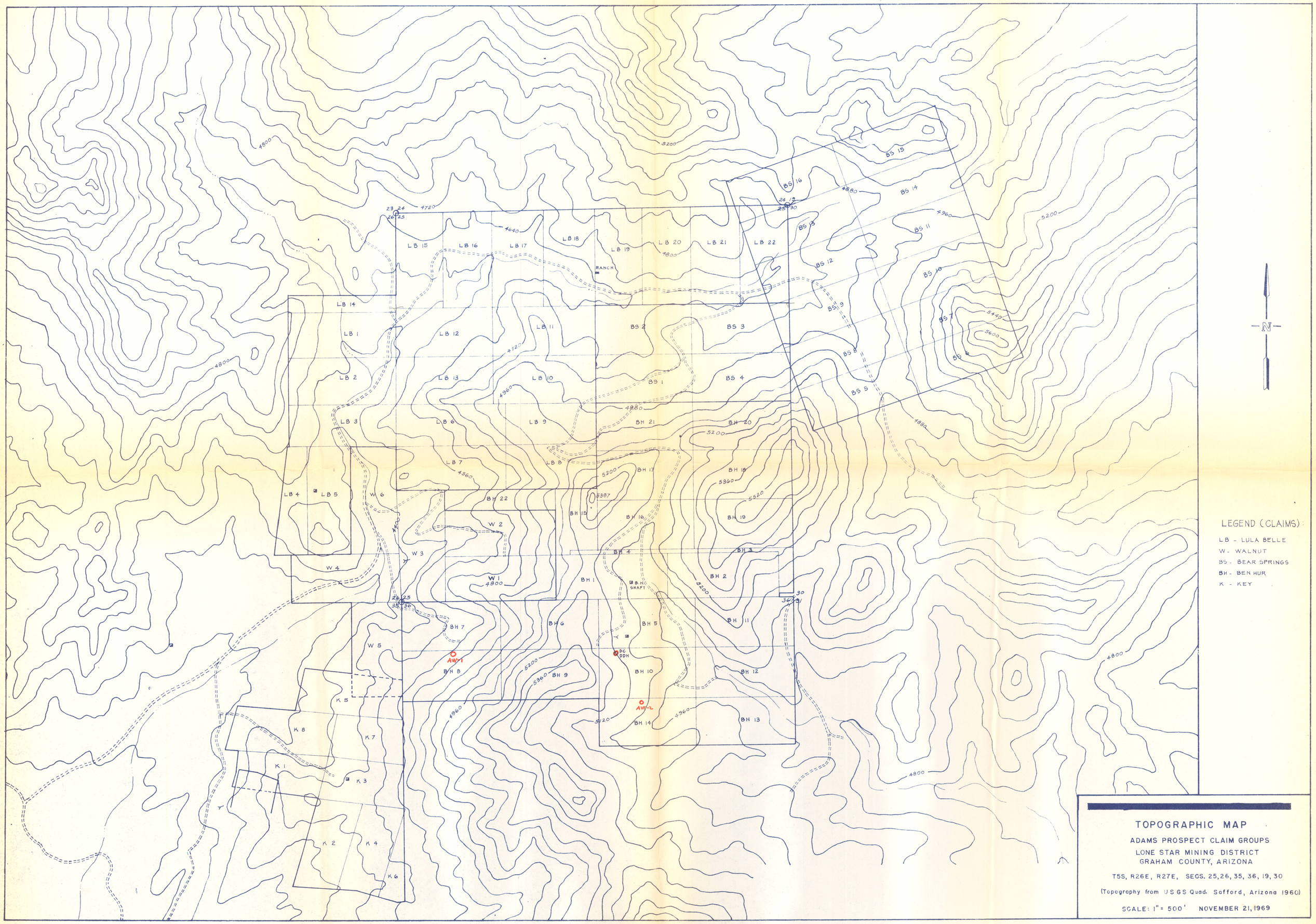

TOPOGRAPHIC MAP

ADAMS PROSPECT CLAIM GROUPS
LONE STAR MINING DISTRICT
GRAHAM COUNTY, ARIZONA

T5S, R26E, R27E, SECS. 25, 26, 35, 36, 19, 30

(Topography from U S G S Quad. Safford, Arizona 1960)

SCALE: 1" = 500' NOVEMBER 21, 1969

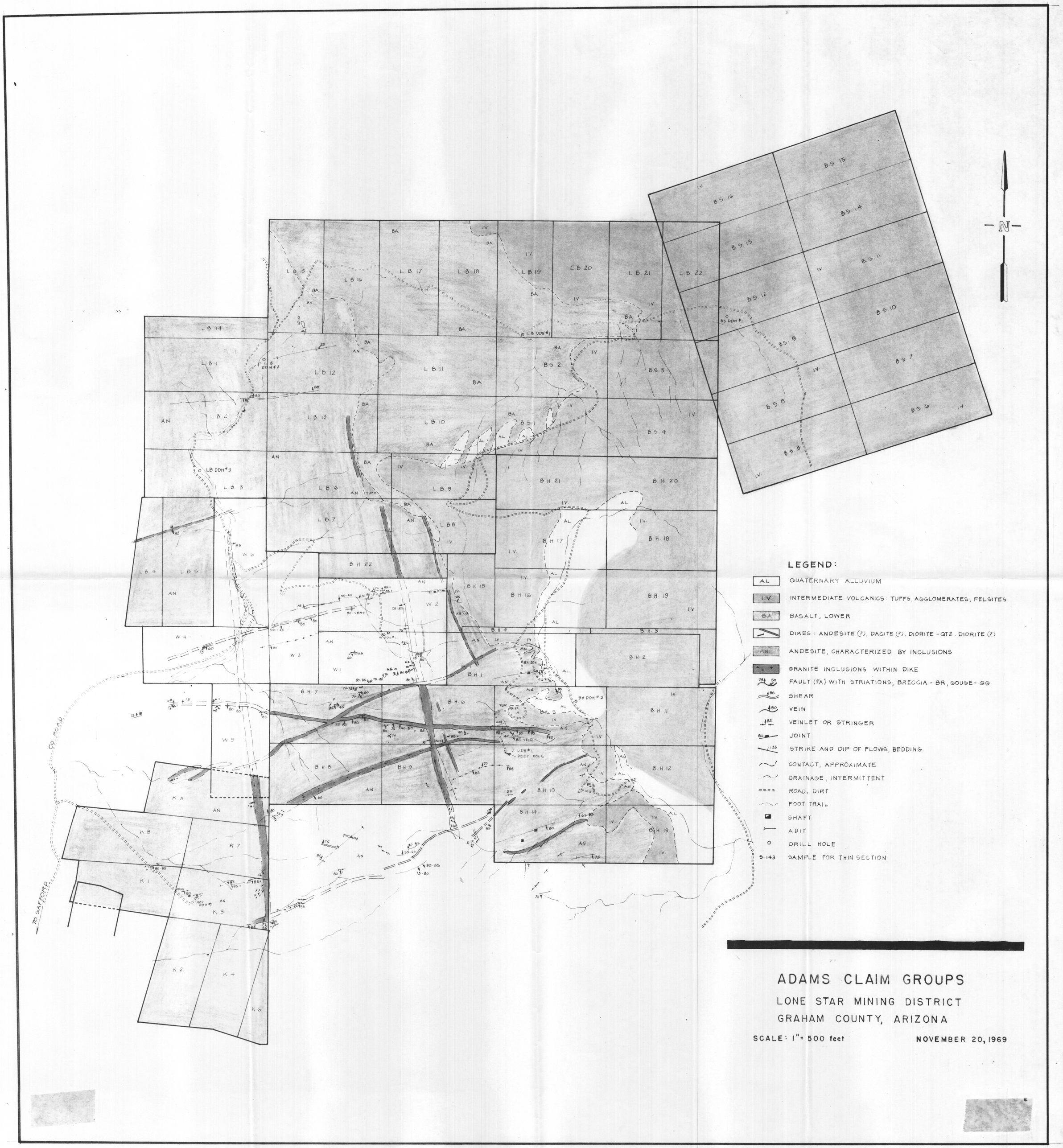

ADAMS CLAIM GROUPS

LONE STAR MINING DISTRICT

GRAHAM COUNTY, ARIZONA

SCALE: 1" = 500 feet

NOVEMBER 20, 1969

LB 14
LB 15
LB 16
LB 17
LB 18
LB 19
LB 20
LB 21
LB 22
LB 1
LB 2
LB 3
LB 4
LB 5
LB 6
LB 7
LB 8
LB 9
LB 10
LB 11
LB 12
LB 13
BS 1
BS 2
BS 3
BS 4
BS 5
BS 8
BS 9
BS 10
BS 11
BS 12
BS 13
BS 14
BS 15
BS 16
BH 1
BH 2
BH 3
BH 4
BH 5
BH 6
BH 7
BH 8
BH 9
BH 10
BH 11
BH 12
BH 13
BH 14
BH 16
BH 17
BH 18
BH 19
BH 20
BH 21
BH 22
W 2
W 3
W 4
W 5
W 6
K 1
K 2
K 3
K 4
K 5
K 6
K 7
K 8
RANCH
B.H. SHAFT
DC DDH
AW-1
AW-2
BH2
BH1
4800
4720
4640
4880
4960
5200
5360
5520
5120

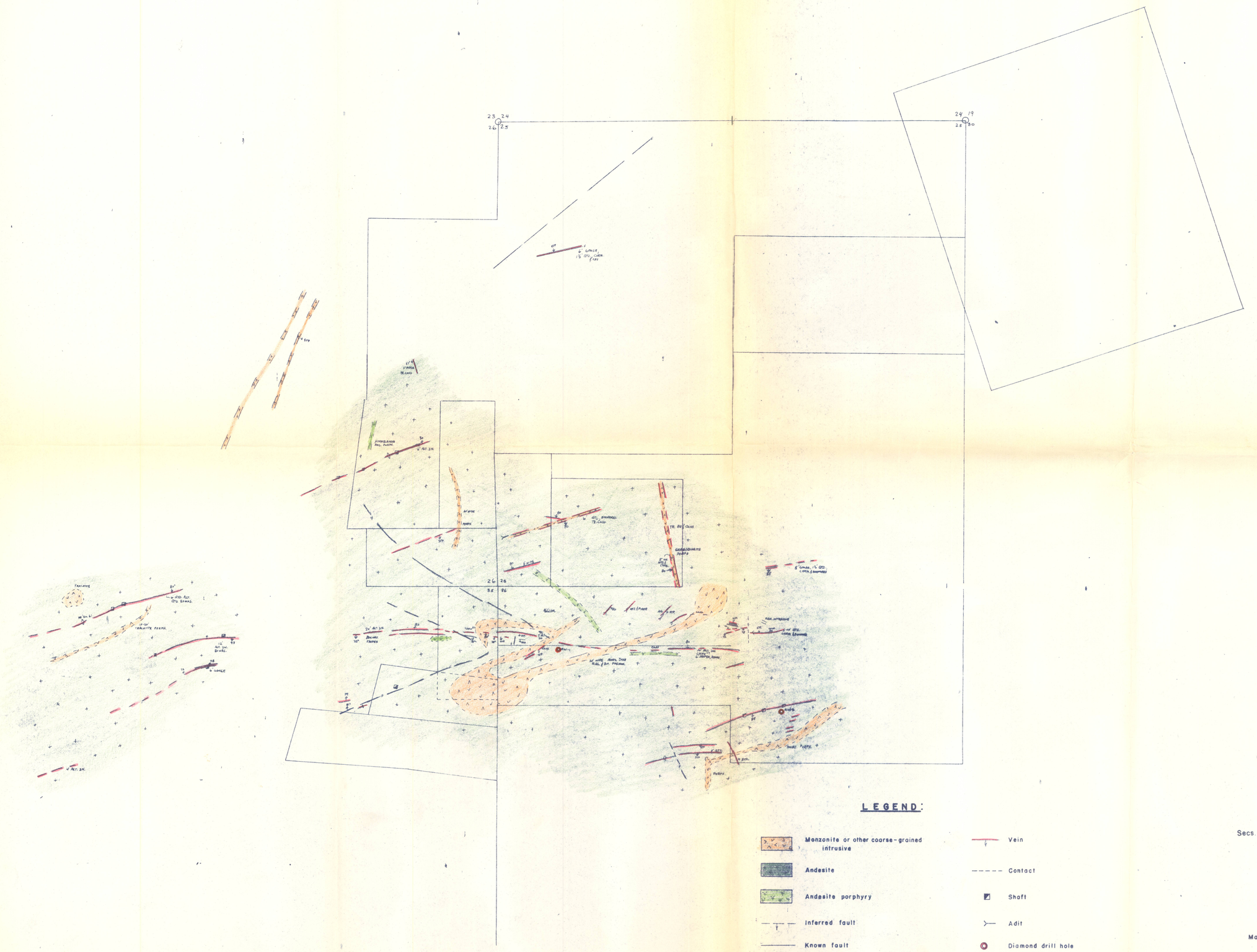

LEGEND:

- Monzonite or other coarse-grained intrusive
- Andesite
- Andesite porphyry
- Inferred fault
- Known fault
- Vein
- Contact
- Shaft
- Adit
- Diamond drill hole (I.C.C. Co.)

GEOLOGIC MAP

BEN HURR CLAIMS

LONE STAR MINING DISTRICT
GRAHAM COUNTY, ARIZONA

Secs. 25, 26, 27, 34, 35, 36, T5S, R26E, G&SRM

SCALE
0 250 500 1000 1500

Mapped by: D. E. Ross May 1971

UNITED STATES
DEPARTMENT OF THE INTERIOR
GEOLOGICAL SURVEY

SAFFORD QUADRANGLE
ARIZONA–GRAHAM CO.
15 MINUTE SERIES (TOPOGRAPHIC)

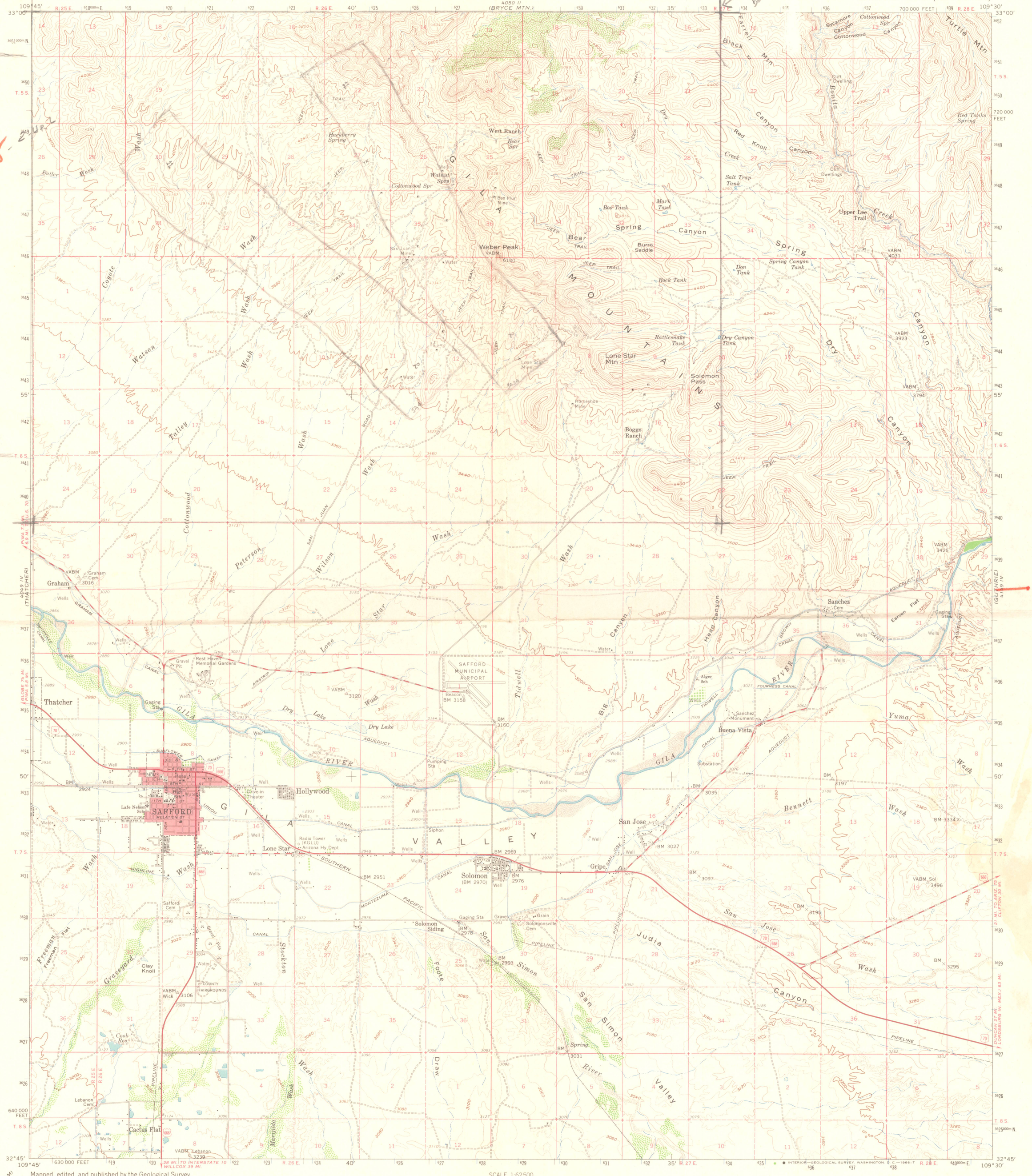

Mapped, edited, and published by the Geological Survey

Control by USGS and USC&GS

Topography from aerial photographs by photogrammetric methods and by planetable surveys 1960. Aerial photographs taken 1957

Polyconic projection. 1927 North American datum
10,000-foot grid based on Arizona coordinate system, east zone
1000-meter Universal Transverse Mercator grid ticks, zone 12, shown in blue

Red tint indicates area in which only landmark buildings are shown

Where omitted, land lines have not been established

UTM GRID AND 1960 MAGNETIC NORTH DECLINATION AT CENTER OF SHEET
GN MN 0°45' 13 MILS 13° 231 MILS

SCALE 1:62 500

1 ½ 0 1 2 3 4 MILES

3000 0 3000 6000 9000 12000 15000 18000 21000 FEET

1 .5 0 1 2 3 4 5 KILOMETERS

CONTOUR INTERVAL 80 FEET
DOTTED LINES REPRESENT 20-FOOT CONTOURS
DATUM IS MEAN SEA LEVEL

ARIZONA
QUADRANGLE LOCATION

ROAD CLASSIFICATION

Heavy-duty — Light-duty
Medium-duty — Unimproved dirt
U. S. Route

THIS MAP COMPLIES WITH NATIONAL MAP ACCURACY STANDARDS
FOR SALE BY U. S. GEOLOGICAL SURVEY, DENVER, COLORADO 80225, OR WASHINGTON, D. C. 20242
A FOLDER DESCRIBING TOPOGRAPHIC MAPS AND SYMBOLS IS AVAILABLE ON REQUEST

SAFFORD, ARIZ.
N3245—W10930/15

1960

AMS 4049 I—SERIES V798