CONTACT INFORMATION
Mining Records Curator
Arizona Geological Survey
3550 N. Central Ave, 2nd floor
Phoenix, AZ, 85012
602-771-1601
http://www.azgs.az.gov
inquiries@azgs.az.gov

The following file is part of the Anderson Mine Collection

ACCESS STATEMENT

These digitized collections are accessible for purposes of education and research. We have indicated what we know about copyright and rights of privacy, publicity, or trademark. Due to the nature of archival collections, we are not always able to identify this information. We are eager to hear from any rights owners, so that we may obtain accurate information. Upon request, we will remove material from public view while we address a rights issue.

CONSTRAINTS STATEMENT

The Arizona Geological Survey does not claim to control all rights for all materials in its collection. These rights include, but are not limited to: copyright, privacy rights, and cultural protection rights. The User hereby assumes all responsibility for obtaining any rights to use the material in excess of "fair use."

The Survey makes no intellectual property claims to the products created by individual authors in the manuscript collections, except when the author deeded those rights to the Survey or when those authors were employed by the State of Arizona and created intellectual products as a function of their official duties. The Survey does maintain property rights to the physical and digital representations of the works.

QUALITY STATEMENT

The Arizona Geological Survey is not responsible for the accuracy of the records, information, or opinions that may be contained in the files. The Survey collects, catalogs, and archives data on mineral properties regardless of its views of the veracity or accuracy of those data.

TEXAS INSTRUMENTS INCORPORATED, HOUSTON, TEXAS, U.S.A. CHART NO. HO

Am 995

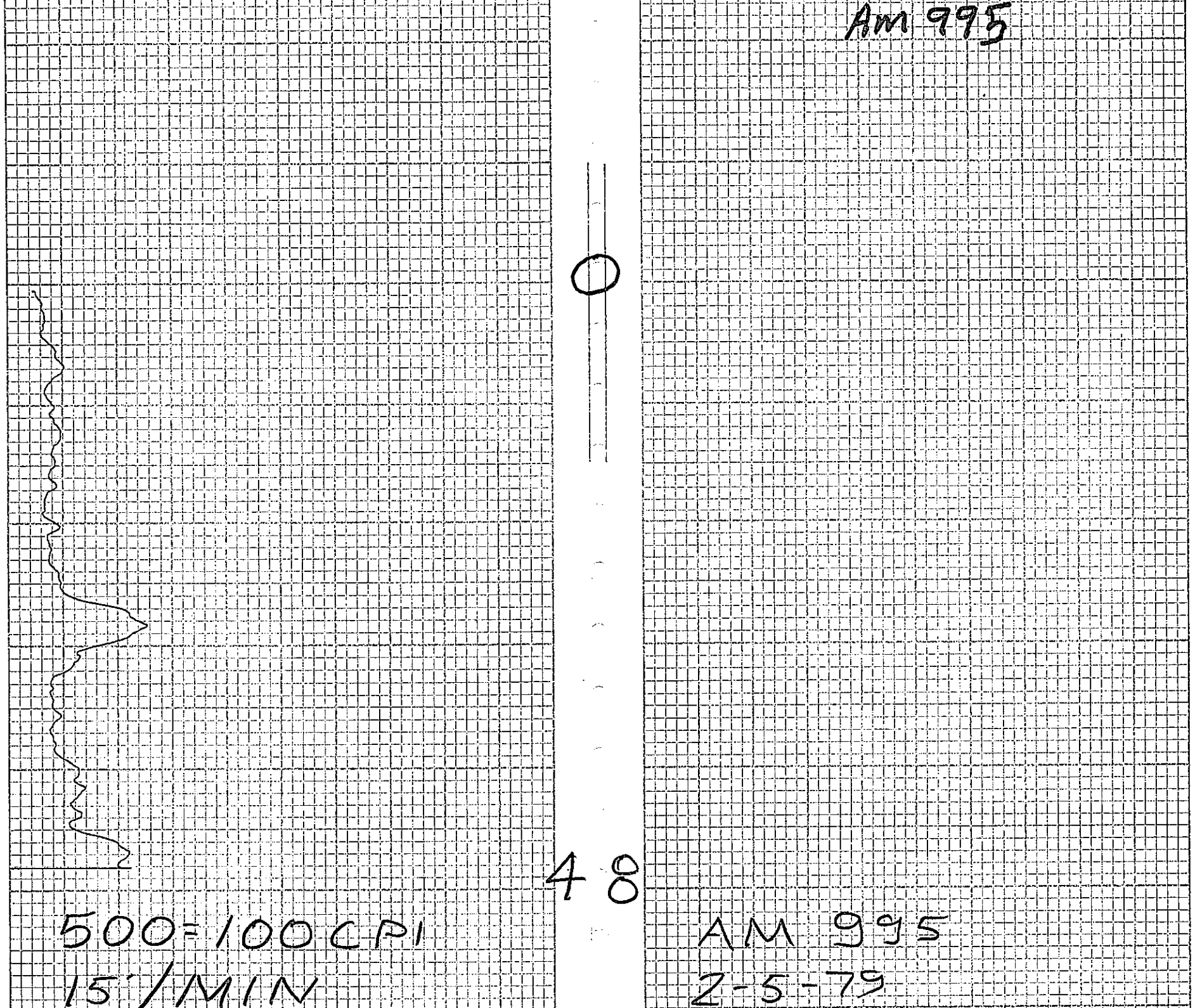

07

TEXAS INSTRUMENTS INCORPORATED, HOUSTON, TEXAS, U.S.A. CHART NO. HOHO MADE IN U.S.A.

AM996

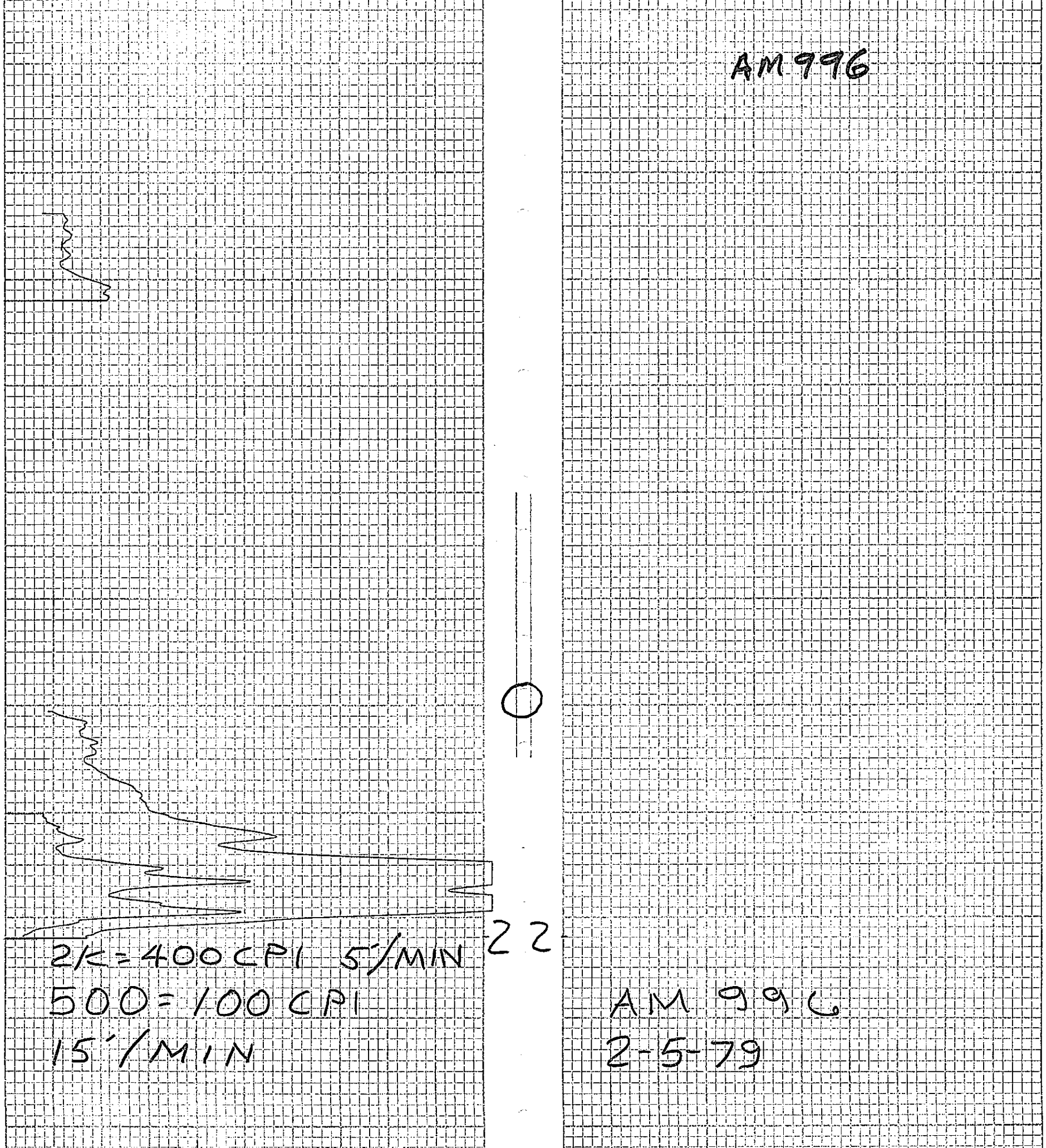

TEXAS INSTRUMENTS INCORPORATED, HOUSTON, TEXAS, U.S.A. CHART NO. HOHO MADE IN U.S.A.
TEXAS INSTRUMENTS INCORPORATED, HOUSTON, TEXAS, U.S.A. CHART NO. HOHO MADE IN U.S.A.

TEXAS INSTRUMENTS INCORPORATED, HOUSTON, TEXAS, U.S.A. CHART NO. HOHO MADE IN U.S.A.

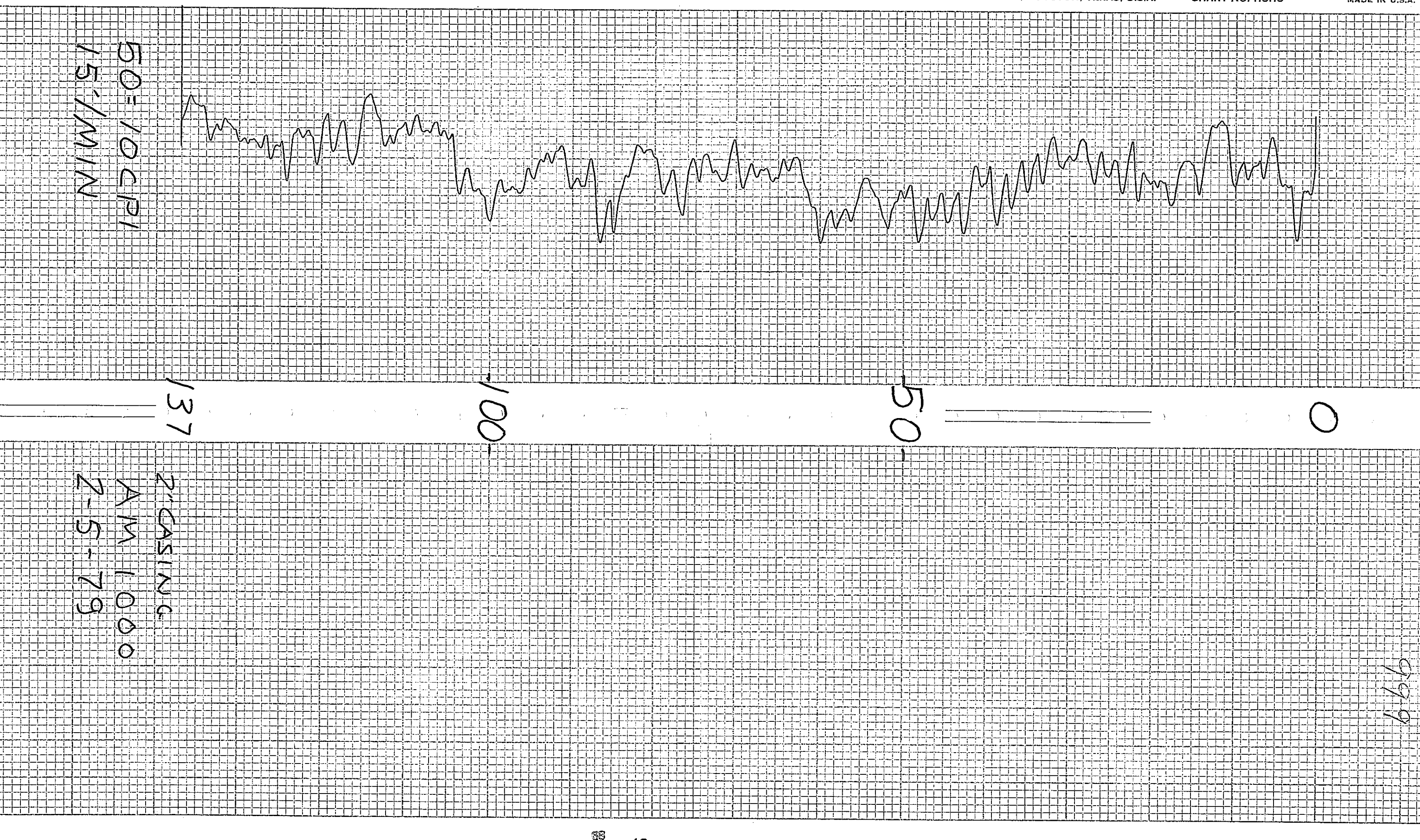

PROJECT Anderson Mine **HOLE SIZE** _____ ☒ AIR ☐ WATER **HOLE NO.** AM 1000

ELEVATION _____ **NORTH** _____ **EAST** _____ **LOGGED BY** CZH **DATE** 11-28-78

SECTION _____ **TOWNSHIP** _____ **RANGE** _____ **T.D.** 165 **P.D.** 1

GEOPHYSICAL LOG	DEPTH	P	C	A	STRIP LOG	LITHOLOGY LOG
						Qal streambed sands and gravels
						Lt Gry Rhyo Dacite
	20					
	40					
						Rhyo Dacite Pink (Dry) Red Brn Wet
	60					
						← Water "Pocket" at 75'
	80					
	100					
						Rhyo Dacite Red + Gry
						Rhyo Dacite Dk Gry Mafic predominate Qtz
						At 115' sustained H_2O flow 5-26 gpm
	120					Rhyo Dacite Brn w/ Hard Qtz, H Plagio
	140					Rhyo Dacite, Gry, Hard
	160					TD
	180					
	200					
	220					
	240					
	260					
	280					
	300					
	320					
	340					
	360					
	380					
	400					
	420					
	440					
	460					
	480					
	500					
	520					
	540					
	560					
	580					
	600					

Driller Reported starting to make water at 75 ft. This was brief, as it a 'pocket'! At 115 water estimated at 25 gpm was encountered. Hole completed to 165. We allowed hole to settle and then blew it. 25 to 40 gpm initially. After blowing for 5 minutes a flow of 5 gallons in 40 seconds was measured. Less than half the water blown from the hole was measured in the flow channel. Therefore Discharge is believed to be at least 10 to 25 gpm. Hole Cased with 2" galvanized pipe. Lower 3 joints perforated with torch cut slots.

Casing 4.5 feet above ground level. Static water level measured at 105 feet 6 inchs from Top of Casing.