CONTACT INFORMATION
Mining Records Curator
Arizona Geological Survey
3550 N. Central Ave, 2nd floor
Phoenix, AZ, 85012
602-771-1601
http://www.azgs.az.gov
inquiries@azgs.az.gov

The following file is part of the Anderson Mine Collection

ACCESS STATEMENT

These digitized collections are accessible for purposes of education and research. We have indicated what we know about copyright and rights of privacy, publicity, or trademark. Due to the nature of archival collections, we are not always able to identify this information. We are eager to hear from any rights owners, so that we may obtain accurate information. Upon request, we will remove material from public view while we address a rights issue.

CONSTRAINTS STATEMENT

The Arizona Geological Survey does not claim to control all rights for all materials in its collection. These rights include, but are not limited to: copyright, privacy rights, and cultural protection rights. The User hereby assumes all responsibility for obtaining any rights to use the material in excess of "fair use."

The Survey makes no intellectual property claims to the products created by individual authors in the manuscript collections, except when the author deeded those rights to the Survey or when those authors were employed by the State of Arizona and created intellectual products as a function of their official duties. The Survey does maintain property rights to the physical and digital representations of the works.

QUALITY STATEMENT

The Arizona Geological Survey is not responsible for the accuracy of the records, information, or opinions that may be contained in the files. The Survey collects, catalogs, and archives data on mineral properties regardless of its views of the veracity or accuracy of those data.

MINERALS EXPLORATION CO.

CASPER, WYOMING — **HOLE NO.** AM-211

LOCATION	ANDERSEN MINE	**GAMMA SCALE**	250 = 25 CPS/IN
		PROBE TYPE	SCINT
COUNTY	YAVAPAI **STATE** ARIZONA	**K-FACTOR**	5.70×10^{-5}
GP.	1204121.87N 92503.51E **ELEV.**	**DEAD TIME**	7.14 μSEC
		TIME CONSTANT	2
SEC.	**TWP.** **RGE.**	**PROBE DIA.**	1 5/8"
DATE	11-4-76	**CALIPER**	–
DEPTH DRILLED	420'	**DIRECTIONAL SURVEY**	–
DEPTH LOGGED	416'	**TEMPERATURE**	–
FOOTAGE LOGGED	416'	**OPERATOR**	D. BRADLEY
HOLE DIAMETER	5 5/8	**DRILLER**	JIM
WATER FACTOR	1.22	**CONTRACTOR**	UNIVERSAL
RESISTIVITY	75Ω OHMS/INCH	**LAST A.E.C. PIT RUN**	10-25-76
SELF POTENTIAL	– M.V./IN.	**FLUID LEVEL**	85'

RERUNS	**1ST. RUN**	**2ND. RUN**	**3RD. RUN**	**REMARKS:**
BOTTOM				
TOP				
TOTAL FEET				
SCALE RUN				

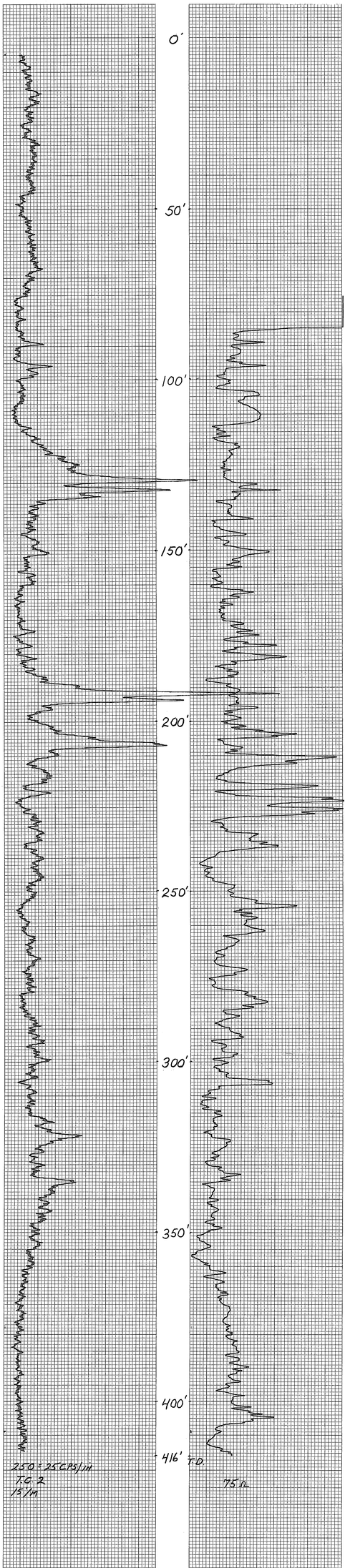

MINERALS EXPLORATION CO.

CASPER, WYOMING **HOLE NO.** AM-212

LOCATION ANDERSEN MINE		**GAMMA SCALE**	200 = 20 CPS/in
COUNTY YAVAPAI	**STATE** ARIZONA	**PROBE TYPE**	SCINT
GP. ~~1204521.57N~~ 1204574.68N 9335279E	**ELEV.**	**K-FACTOR**	5.70×10^{-5}
		DEAD TIME	7.14 μSEC
		TIME CONSTANT	2
SEC.	**TWP.** **RGE.**	**PROBE DIA.**	1 5/8"
DATE	11-3-76	**CALIPER**	—
DEPTH DRILLED	200'	**DIRECTIONAL SURVEY**	—
DEPTH LOGGED	195'	**TEMPERATURE**	—
FOOTAGE LOGGED	195'	**OPERATOR**	D. BRADLEY
HOLE DIAMETER	5 1/8"	**DRILLER**	FRED
WATER FACTOR	1.20	**CONTRACTOR**	UNIVERSAL
RESISTIVITY	25 = 5 **OHMS/INCH** R = 60 Ω	**LAST A.E.C. PIT RUN**	10-25-76
SELF POTENTIAL	— **M.V./IN.**	**FLUID LEVEL**	~~10~~ 0'

RERUNS	**1ST. RUN**	**2ND. RUN**	**3RD. RUN**	**REMARKS:**
BOTTOM				
TOP				
TOTAL FEET				
SCALE RUN				

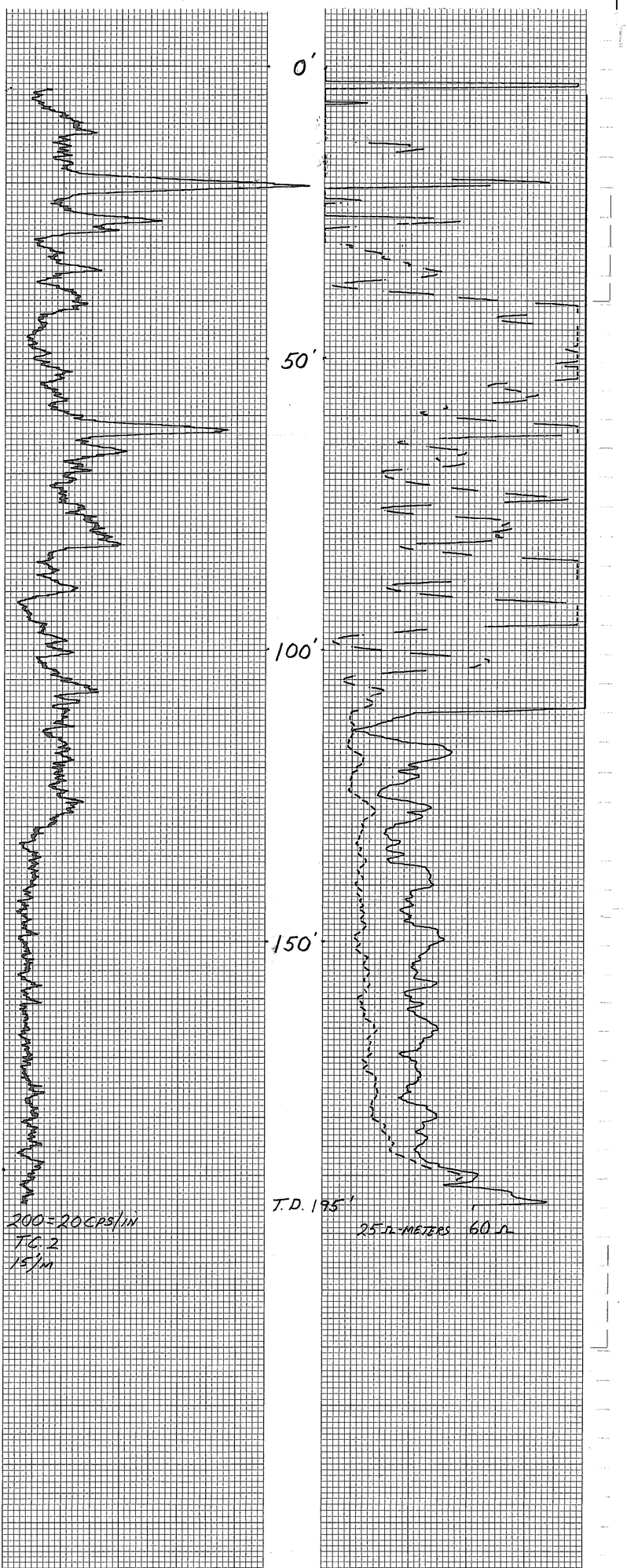

PRINTED IN U.S.A. No. GC-13133 RECORDING CHARTS GRAPHIC CONTROLS CORPORATION BUFFALO, NEW YORK

MINERALS EXPLORATION CO.

CASPER, WYOMING — **HOLE NO.** AM-213

LOCATION	ANDERSEN MINE	**GAMMA SCALE**	250 = 25 CPS/IN
COUNTY	YAVAPAI **STATE** ARIZONA	**PROBE TYPE**	SCINT
GP.	1204325.04N 91717.04E **ELEV.**	**K-FACTOR**	5.70 x 10^-5
		DEAD TIME	7.14 μSEC
		TIME CONSTANT	2
SEC.	**TWP.** **RGE.**	**PROBE DIA.**	1 5/8
DATE	11-6-76	**CALIPER**	–
DEPTH DRILLED	320'	**DIRECTIONAL SURVEY**	–
DEPTH LOGGED	321'	**TEMPERATURE**	–
FOOTAGE LOGGED	337'	**OPERATOR**	D. BRADLEY
HOLE DIAMETER	5 5/8 TO 90' 5 1/4 TO 170 4 3/4 TO T.D.	**DRILLER**	BILL
WATER FACTOR	1.17	**CONTRACTOR**	WILLIAMS
RESISTIVITY	75 Ω OHMS/INCH	**LAST A.E.C. PIT RUN**	10-25-76
SELF POTENTIAL	– M.V./IN.	**FLUID LEVEL**	186'

RERUNS	**1ST. RUN**	**2ND. RUN**	**3RD. RUN**	**REMARKS:**
BOTTOM	156'			
TOP	140'			
TOTAL FEET	16'			
SCALE RUN	2K = 200 CPS/IN			

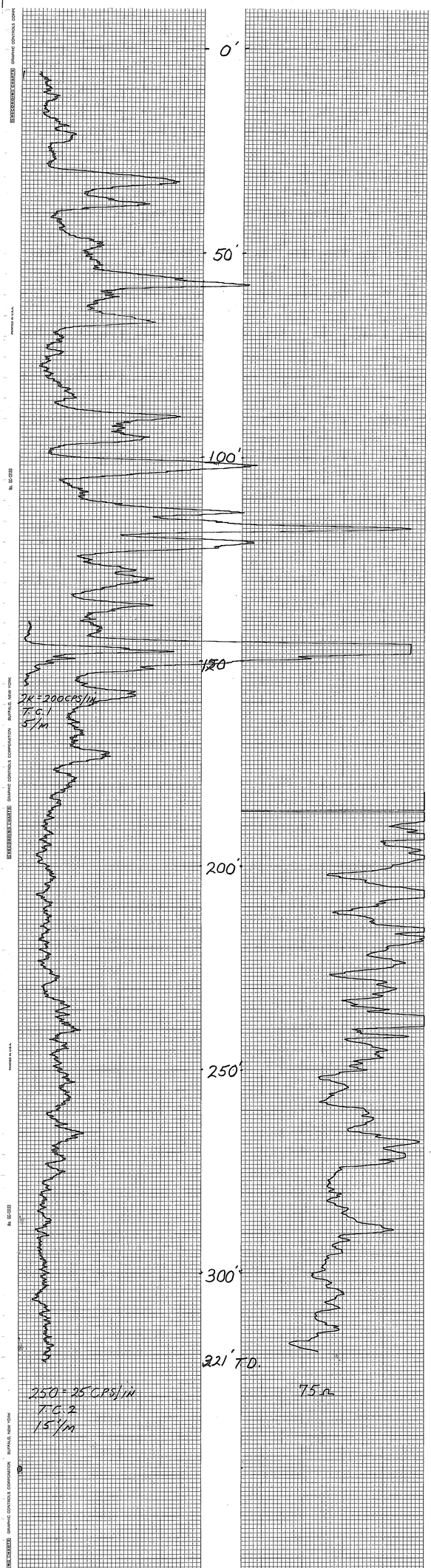

MINERALS EXPLORATION CO.

CASPER, WYOMING

HOLE NO. AM-214

LOCATION	ANDERSEN MINE
COUNTY	YAVAPAI° STATE ARIZONA
GP.	1204727.98N 91724.38E ELEV.

SEC.	TWP.	RGE.
DATE	11-5-76	
DEPTH DRILLED	220'	
DEPTH LOGGED	207'	
FOOTAGE LOGGED	246'	
HOLE DIAMETER	5⅛	
WATER FACTOR	1.20	
RESISTIVITY	75-n OHMS/INCH	
SELF POTENTIAL	— M.V./IN.	

RERUNS	1ST. RUN	2ND. RUN	3RD. RUN
BOTTOM	64'		
TOP	25'		
TOTAL FEET	39'		
SCALE RUN	1K = 100 CPS/IN		

GAMMA SCALE	250 = 25 CPS/IN
PROBE TYPE	SCINT
K-FACTOR	5.70×10^{-5}
DEAD TIME	7.14 MSEC
TIME CONSTANT	2
PROBE DIA.	1 5/8"
CALIPER	—
DIRECTIONAL SURVEY	—
TEMPERATURE	—
OPERATOR	D. BRADLEY
DRILLER	JIM
CONTRACTOR	UNIVERSAL
LAST A.E.C. PIT RUN	10-25-76
FLUID LEVEL	47'
REMARKS:	

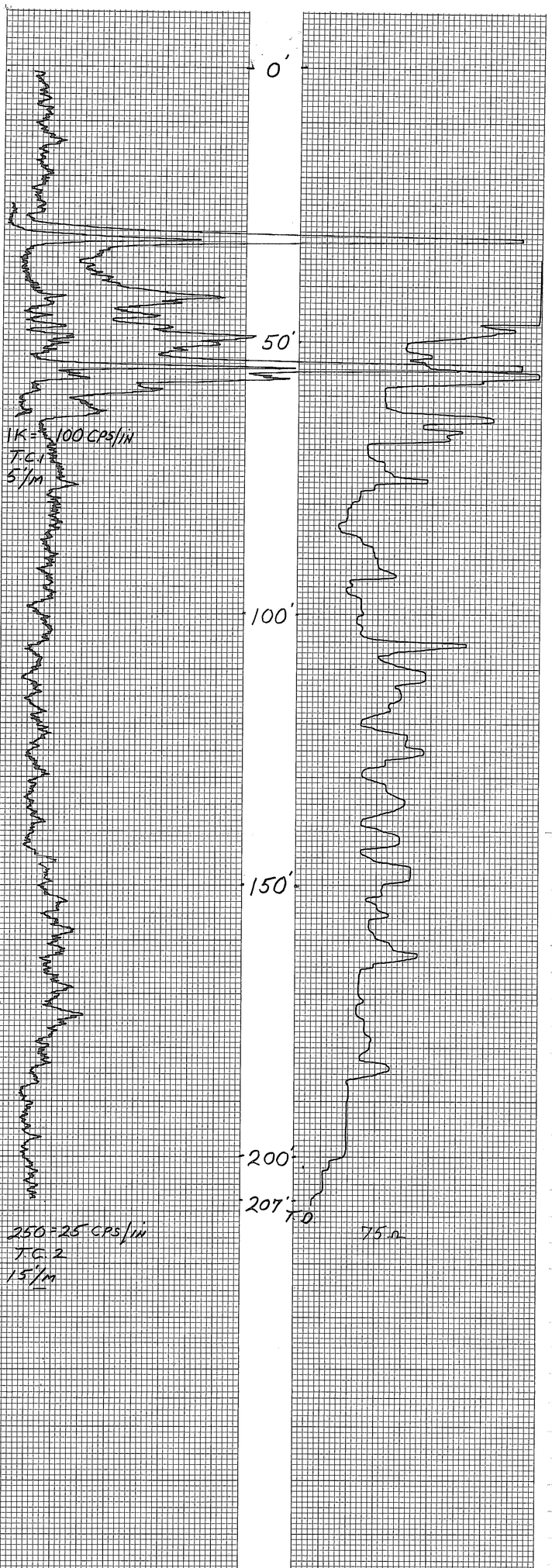

RECORDING CHARTS GRAPHIC CONTROLS CORPORATION BUFFALO, NEW YORK
PRINTED IN U.S.A.
No. GC-1333
RECORDING CHARTS GRAPHIC CONTROLS CORPORATION BUFFALO, NEW YORK

MINERALS EXPLORATION CO.

CASPER, WYOMING **HOLE NO.** AM-215

LOCATION ANDERSEN MINE	
COUNTY YAVAPAI° **STATE** ARIZONA	
GP. 120528.55N 91523.66E **ELEV.**	
SEC. **TWP.** **RGE.**	

	1ST. RUN	2ND. RUN	3RD. RUN
DATE	11-7-76		
DEPTH DRILLED	200'		
DEPTH LOGGED	200'		
FOOTAGE LOGGED			
HOLE DIAMETER	4 3/4"		
WATER FACTOR	DRY HOLE		
RESISTIVITY	DRY HOLE OHMS/INCH		
SELF POTENTIAL	— M.V./IN.		
RERUNS			
BOTTOM	88'		
TOP	66'		
TOTAL FEET	22'		
SCALE RUN	1K=100CPS/IN		

GAMMA SCALE	250=25 CPS/IN
PROBE TYPE	SCINT
K-FACTOR	5.70×10^{-5}
DEAD TIME	7.14 μSEC
TIME CONSTANT	2
PROBE DIA.	1 5/8"
CALIPER	—
DIRECTIONAL SURVEY	—
TEMPERATURE	—
OPERATOR	D. BRADLEY
DRILLER	FRED UNIVERSAL
CONTRACTOR	
LAST A.E.C. PIT RUN	10-25-76
FLUID LEVEL	DRY HOLE°
REMARKS:	



MINERALS EXPLORATION CO.

CASPER, WYOMING **HOLE NO.** AM - ~~220~~ 216

LOCATION	ANDERSEN MINE	**GAMMA SCALE**	250 = 25 CPS/IN
COUNTY	YAVAPAI **STATE** ARIZONA	**PROBE TYPE**	SCINT
GP.	1204 937.91 N 91 730.05 E **ELEV.**	**K-FACTOR**	5.70 X 10^{-5}
		DEAD TIME	7.14 μSEC
		TIME CONSTANT	2
SEC.	**TWP.** **RGE.**	**PROBE DIA.**	1 5/8"
DATE	11-5-76	**CALIPER**	–
DEPTH DRILLED	220'	**DIRECTIONAL SURVEY**	–
DEPTH LOGGED	215'	**TEMPERATURE**	–
FOOTAGE LOGGED	248'	**OPERATOR**	D. BRADLEY
HOLE DIAMETER	4 3/4	**DRILLER**	FRED
WATER FACTOR	DRY HOLE	**CONTRACTOR**	UNIVERSAL
RESISTIVITY	DRY HOLE **OHMS/INCH**	**LAST A.E.C. PIT RUN**	10-25-76
SELF POTENTIAL	– **M.V./IN.**	**FLUID LEVEL**	DRY HOLE

RERUNS	**1ST. RUN**	**2ND. RUN**	**3RD. RUN**	**REMARKS:**
BOTTOM	94'	16'		
TOP	77'	0'		
TOTAL FEET	17'	16'		
SCALE RUN	500 = 50 CPS/IN	1K = 100 CPS/IN		

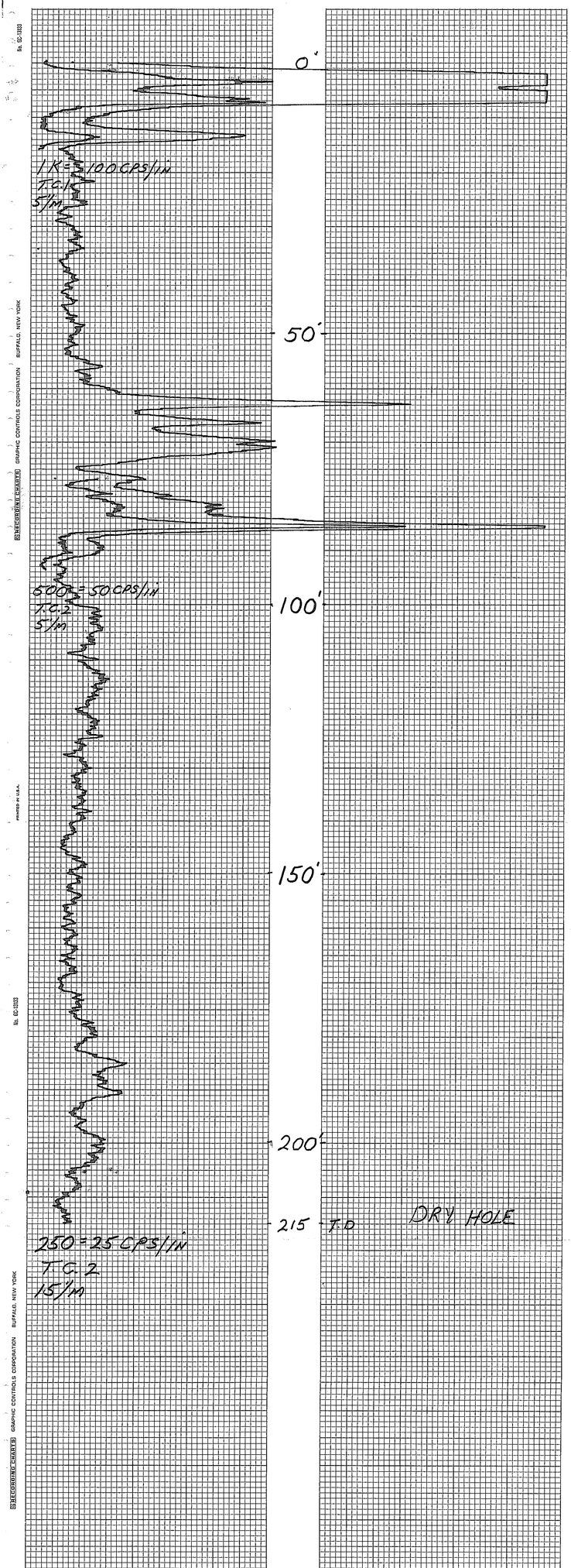

No. GC-13133 GRAPHIC CONTROLS CORPORATION BUFFALO, NEW YORK
NECORDING CHARTS
PRINTED IN U.S.A.

MINERALS EXPLORATION CO.

CASPER, WYOMING — **HOLE NO.** AM-217

LOCATION	ANDERSEN MINE
COUNTY	YAVAPAI° **STATE** ARIZONA
GP.	1205320.24N 91714.92E **ELEV.**
SEC.	**TWP.** **RGE.**
DATE	11-5-76
DEPTH DRILLED	190'
DEPTH LOGGED	187'
FOOTAGE LOGGED	187'
HOLE DIAMETER	4 3/4"
WATER FACTOR	DRY HOLE
RESISTIVITY	DRY HOLE OHMS/INCH
SELF POTENTIAL	— M.V./IN.

RERUNS	1ST. RUN	2ND. RUN	3RD. RUN
BOTTOM			
TOP			
TOTAL FEET			
SCALE RUN			

GAMMA SCALE	250=25 CPS/IN
PROBE TYPE	SCINT
K-FACTOR	5.70×10^{-5}
DEAD TIME	7.14 μSEC
TIME CONSTANT	2
PROBE DIA.	1 5/8
CALIPER	—
DIRECTIONAL SURVEY	—
TEMPERATURE	—
OPERATOR	D. BRADLEY
DRILLER	FRED
CONTRACTOR	UNIVERSAL
LAST A.E.C. PIT RUN	10-25-76
FLUID LEVEL	DRY HOLE
REMARKS:	

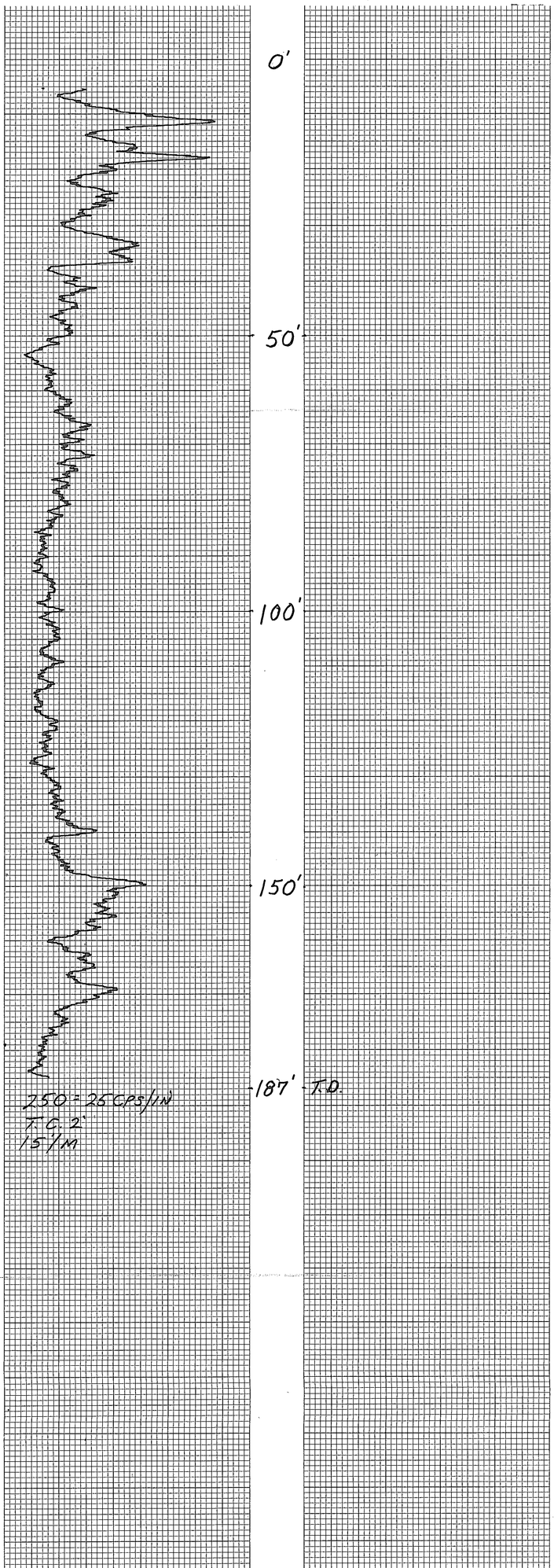

GRAPHIC CONTROLS CORPORATION BUFFALO, NEW YORK
RECORDING CHARTS
PRINTED IN U.S.A.
No. 10-5113
GRAPHIC CONTROLS CORPORATION BUFFALO, NEW YORK

MINERALS EXPLORATION CO.

CASPER, WYOMING — **HOLE NO.** AM-218

LOCATION	ANDERSEN MINE	**GAMMA SCALE**	250 = 25 CPS/IN
COUNTY	YAVAPAI **STATE** ARIZONA	**PROBE TYPE**	SCINT
GP.	1204 931.57N 91 525.91E **ELEV.**	**K-FACTOR**	5.70×10^{-5}
		DEAD TIME	7.14 μSEC
		TIME CONSTANT	2
SEC.	**TWP.** **RGE.**	**PROBE DIA.**	1 5/8"
DATE	11-5-76	**CALIPER**	–
DEPTH DRILLED	220'	**DIRECTIONAL SURVEY**	–
DEPTH LOGGED	220'	**TEMPERATURE**	–
FOOTAGE LOGGED	260'	**OPERATOR**	D. BRADLEY
HOLE DIAMETER	4 3/4	**DRILLER**	FRED
WATER FACTOR	DRY HOLE	**CONTRACTOR**	UNIVERSAL
RESISTIVITY	DRY HOLE OHMS/INCH	**LAST A.E.C. PIT RUN**	10-25-76
SELF POTENTIAL	– M.V./IN.	**FLUID LEVEL**	DRY-HOLE

RERUNS	**1ST. RUN**	**2ND. RUN**	**3RD. RUN**	**REMARKS:**
BOTTOM	95'			
TOP	55'			
TOTAL FEET	40'			
SCALE RUN	1K=100 CPS/IN			

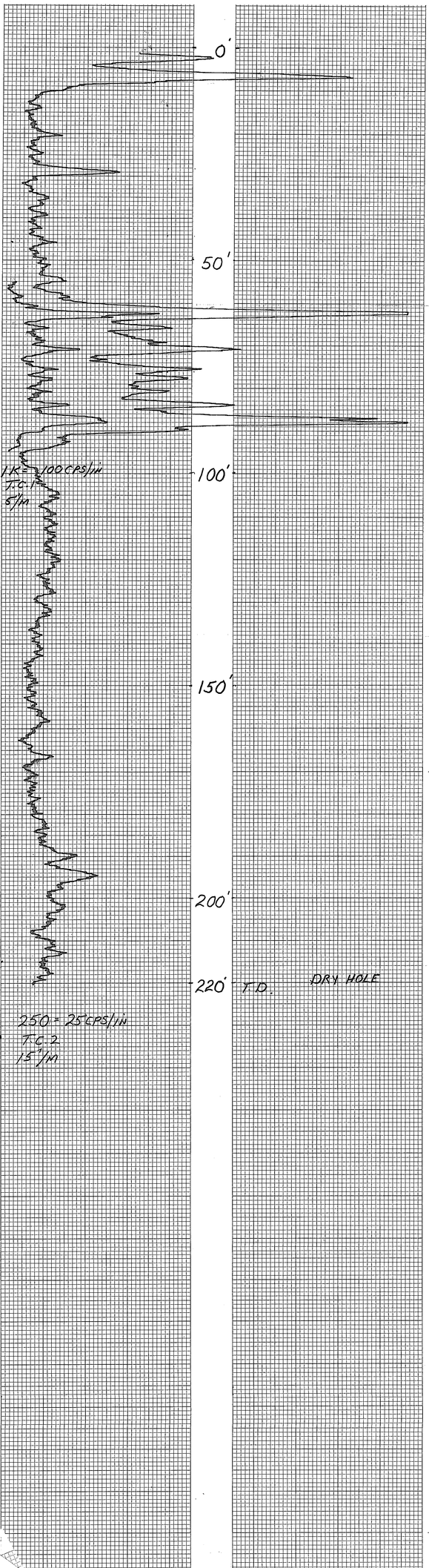

No. GC-13323 GRAPHIC CONTROLS CORPORATION BUFFALO, NEW YORK PRINTED IN U.S.A.

MINERALS EXPLORATION CO.

CASPER, WYOMING

HOLE NO. AM-219

LOCATION	ANDERSEN MINE
COUNTY	YAVAPAI° STATE ARIZONA
GP.	1204 735.27N 91 318.35E ELEV.
SEC.	TWP. RGE.
DATE	11-9-76
DEPTH DRILLED	200'
DEPTH LOGGED	195'
FOOTAGE LOGGED	195'
HOLE DIAMETER	4 3/4
WATER FACTOR	DRY HOLE
RESISTIVITY	DRY HOLE OHMS/INCH
SELF POTENTIAL	— M.V./IN.

RERUNS	1ST. RUN	2ND. RUN	3RD. RUN
BOTTOM			
TOP			
TOTAL FEET			
SCALE RUN			

GAMMA SCALE	250 = 25 CPS/IN
PROBE TYPE	SCINT
K-FACTOR	5.70 X 10⁻⁵
DEAD TIME	7.14 μSEC
TIME CONSTANT	2
PROBE DIA.	1 5/8"
CALIPER	—
DIRECTIONAL SURVEY	—
TEMPERATURE	—
OPERATOR	D. BRADLEY
DRILLER	FRED
CONTRACTOR	UNIVERSAL
LAST A.E.C. PIT RUN	10-25-76
FLUID LEVEL	DRY HOLE
REMARKS:	

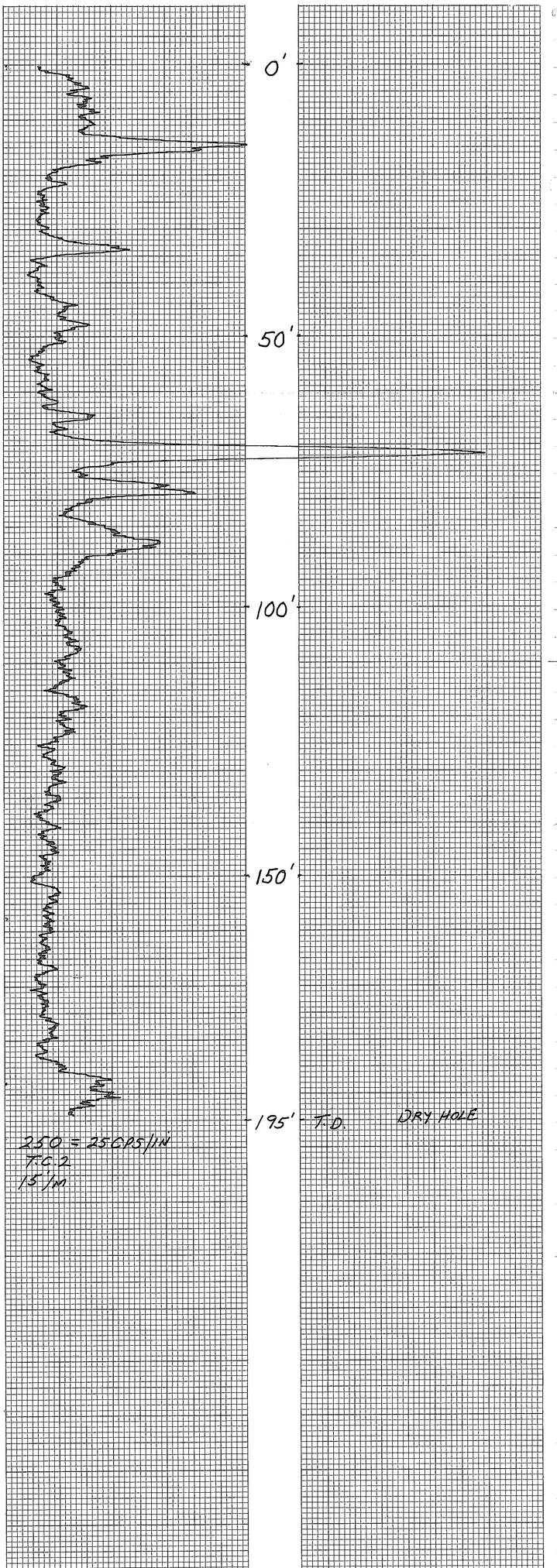

RECORDING CHARTS GRAPHIC CONTROLS CORPORATION BUFFALO, NEW YORK

No. GC-1203

PRINTED IN U.S.A.

MINERALS EXPLORATION CO.

CASPER, WYOMING — **HOLE NO.** AM-220

LOCATION	ANDERSEN MINE
COUNTY	YAVAPAI **STATE** ARIZONA
GP.	1204534.31N 91258.72E **ELEV.**
SEC.	**TWP.** **RGE.**
DATE	11-7-76
DEPTH DRILLED	200'
DEPTH LOGGED	200'
FOOTAGE LOGGED	200'
HOLE DIAMETER	5⅞"
WATER FACTOR	DRY HOLE
RESISTIVITY	DRY HOLE OHMS/INCH
SELF POTENTIAL	— M.V./IN.

RERUNS	1ST. RUN	2ND. RUN	3RD. RUN
BOTTOM			
TOP			
TOTAL FEET			
SCALE RUN			

GAMMA SCALE	250=25 CPS/IN
PROBE TYPE	SCINT
K-FACTOR	5.70 X10^{-5}
DEAD TIME	7.14 μSEC
TIME CONSTANT	2
PROBE DIA.	1 5/8"
CALIPER	—
DIRECTIONAL SURVEY	—
TEMPERATURE	—
OPERATOR	D. BRADLEY
DRILLER	BILL
CONTRACTOR	WILLIAMS
LAST A.E.C. PIT RUN	10-25-76
FLUID LEVEL	
REMARKS:	

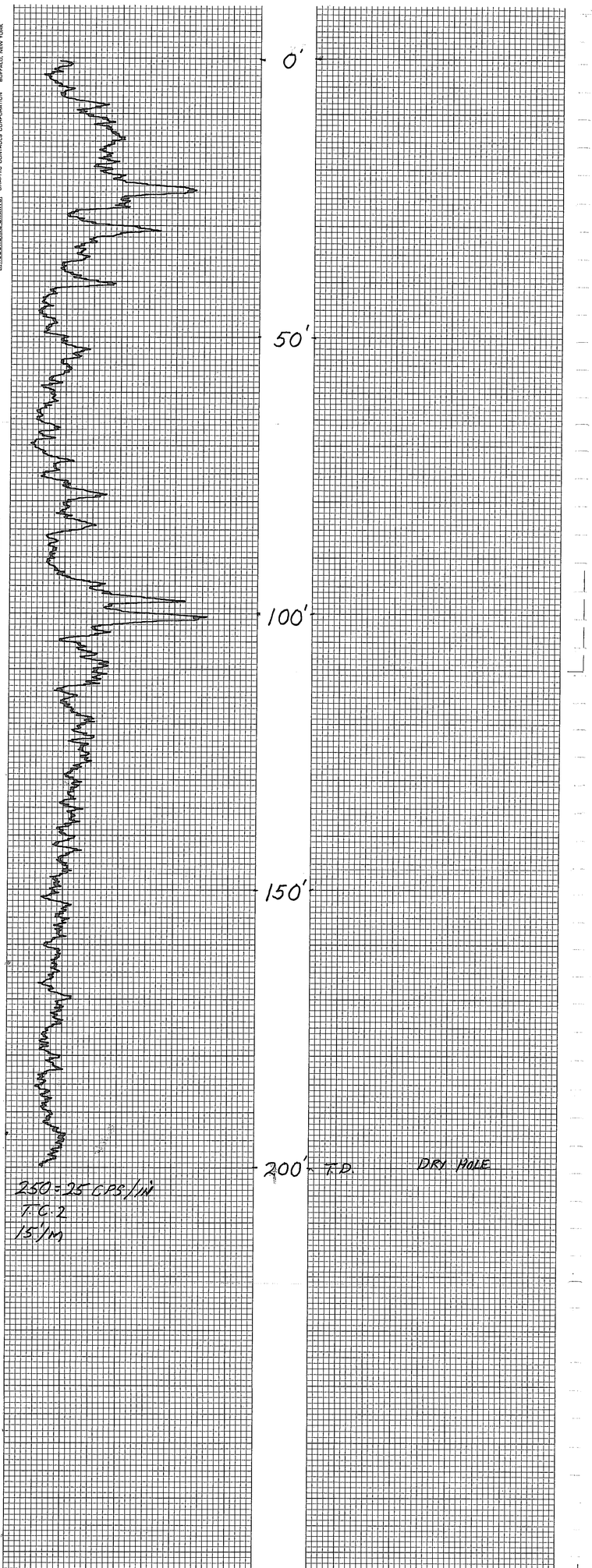

PROJECT ANDERSON MINE HOLE SIZE ____ ☐ AIR ☐ WATER HOLE NO. AM 211

ELEVATION 2006 NORTH 1201,806.5 EAST 646,188.4 LOGGED BY GM DATE 11-10-76

SECTION ____ TOWNSHIP ____ RANGE ____ T.D. 420 P.D. ____

GEOPHYSICAL LOG	DEPTH	P	C	A	STRIP LOG	LITHOLOGY LOG
	20					SLTSTN/MDSTN, TAN → OLIVE, 50/50 SOME MUSC
	40					MDSTN, OLIVE, SUB-BENT
	60					SLTSTN, TAN
	80					SLTSTN/BENT 70/30 TAN→WHITE, INTERBEDDED
	100					SLTSTN, TAN
	20					MDSTN/BENT, OLIVE → WHITE, CHERT (RED)
	40					MDSTN OLIVE SUBBENT
	60					BENT W/SOME MUDSTONE RED CHERT MDSTN OLIVE SUBBENT
	80					MDSTN/BENT OLIVE → WHITE RED CHERT @ 180
	200					MDSTN/LS, OLIVE → WHITE, RED CHERT
	20					
	40					SLTSTN BRN → OLIVE
	60					
	80					
	300					MDSTN/SLTSTN MARROON → RED
	20					
	40					SLTSTN/MDSTN, TAN
	60					
	80					MDSTN GRY RED 10% SS
	00					
	20					
	40					
	60					
	80					
	00					

50' 100' 150' 200' 250' 300' 350' 400' 416' T.D.

250 = 25 CPS/IN
T.C. 2
15"/M

75Ω

AM 211

MINERALS EXPLORATION CO.

CASPER, WYOMING HOLE NO. AM-211

LOCATION ANDERSEN MINE

COUNTY YAVAPAI STATE ARIZONA

GP. ELEV.

SEC. TWP. RGE.

DATE	11-4-76		
DEPTH DRILLED	420'		
DEPTH LOGGED	416'		
FOOTAGE LOGGED	416'		
HOLE DIAMETER	5-5/8		
WATER FACTOR	1.22		
RESISTIVITY	75Ω	OHMS/INCH	
SELF POTENTIAL	—	M.V./IN.	
RERUNS	1ST. RUN	2ND. RUN	3RD. RUN
BOTTOM			
TOP			
TOTAL FEET			
SCALE RUN			

GAMMA SCALE	250 = 25 CPS/IN
PROBE TYPE	SCINT
K-FACTOR	5.10 x 10⁻⁵
DEAD TIME	7.14 M SEC
TIME CONSTANT	2
PROBE DIA.	1 5/8"
CALIPER	—
DIRECTIONAL SURVEY	—
TEMPERATURE	—
OPERATOR	D. BRADLEY
DRILLER	JIM
CONTRACTOR	UNIVERSAL
LAST A.E.C. PIT RUN	11-25-76
FLUID LEVEL	
REMARKS:	

PROJECT ANDERSON MINE HOLE SIZE ____ ☐ AIR ☐ WATER HOLE NO. AM 212

ELEVATION 1958 NORTH 202275.1 EAST 647028.7 LOGGED BY GM DATE 11-6-76

SECTION ____ TOWNSHIP ____ RANGE ____ T.D. 200 P.D. ____

GEOPHYSICAL LOG	DEPTH	P	C	A	STRIP LOG	LITHOLOGY LOG
						LS/DOLO GRY → WHT SOME IG SHARDS (FLOAT)
	20					LS/BENT WHITE 50/50 CHERT (RED)
	40					LS (DOLO) GRY, CRYSTALINE
						BENT TR OF LS, WHT
	60					BENT/CHERT 60/40, WHT → RED
						BENT w/ SOME SLTSTN (TAN) ± CHERT (RED) 30/10/10
	80					LS GRY → WHT SOME BENT (WHITE) CHERT (RED) ABUND 35'
	00					
						MDSTN RED → GRY
	20					MDSTN OLIVE
						MDSTN ± SLTSTN 50/50 RED → BRN
	40					
						SLTSTN → SS, GRY SLT → VFG
	60					
	80					
	00					BSMT, VOLCANICS IN SLTSTN MATRIX, GRY → BLCK
	20					
	40					
	60					
	80					
	00					
	20					
	40					
	60					
	80					
	00					
	20					
	40					
	60					
	80					
	00					

50'
100'
150'
T.D. 195'
200=20 CPS/IN
TC 2
45/M
25 n MEDIUM 60 n

MINERALS EXPLORATION CO.

CASPER, WYOMING

LOCATION	ANDERSEN MINE			HOLE NO.	AM-212
COUNTY	YAVAPAI	STATE	ARIZONA	GAMMA SCALE	200 = 20 CPS/in
GP.		ELEV.		PROBE TYPE	SCINT
SEC.	TWP.	RGE.		K-FACTOR	5.20 x 10⁻⁵
DATE	11-5-76			DEAD TIME	7.14 μSEC
DEPTH DRILLED	200			TIME CONSTANT	2
DEPTH LOGGED	195'			PROBE DIA.	1 5/8"
FOOTAGE LOGGED	195'			CALIPER	–
HOLE DIAMETER	5 7/8"			DIRECTIONAL SURVEY	–
WATER FACTOR	1.20			TEMPERATURE	–
RESISTIVITY	25 ± 5	OHMS/INCH	R = 60 Ω	OPERATOR	D. BRADLEY
SELF POTENTIAL	–	M.V./IN.		DRILLER	FRED
RERUNS	1ST. RUN	2ND. RUN	3RD. RUN	CONTRACTOR	UNIVERSAL
BOTTOM				LAST A.E.C. PIT RUN	10-25-76
TOP				FLUID LEVEL	@ 0'
TOTAL FEET				REMARKS:	
SCALE RUN					

PROJECT ANDERSON MINE HOLE SIZE ____ ☐ AIR ☐ WATER HOLE NO. AM 215

ELEVATION 1922 NORTH 1202196.0 EAST 645,201.2 LOGGED BY GM DATE 11-13-77

SECTION ____ TOWNSHIP ____ RANGE ____ T.D. 200 P.D. ____

GEOPHYSICAL LOG	DEPTH	P	C	A	STRIP LOG	LITHOLOGY LOG
						MDSTN/CHERT 20'→25' 40/60 GRN→RED
	20					
						LS/MDSTN, WHT, RED CHERT
	40					
	60					
						MDSTN/OLIVE
	80					
						LS/MDSTN, WHT→GRY SOME CHERT RED (10%)
	100					
						LS/MDSTN, GRY→RED→GREEN GRY CHERT VARIGATED
	20					
						MDSTN/SLTSTN TAN→OLIVE SOME LS (FLOAT)?
	40					
	60					
						SLTSTN BRN→ORANGE
	80					
	200					
	20					
	40					
	60					
	80					
	00					
	20					
	40					
	60					
	80					
	00					
	20					
	40					
	60					
	80					
	00					

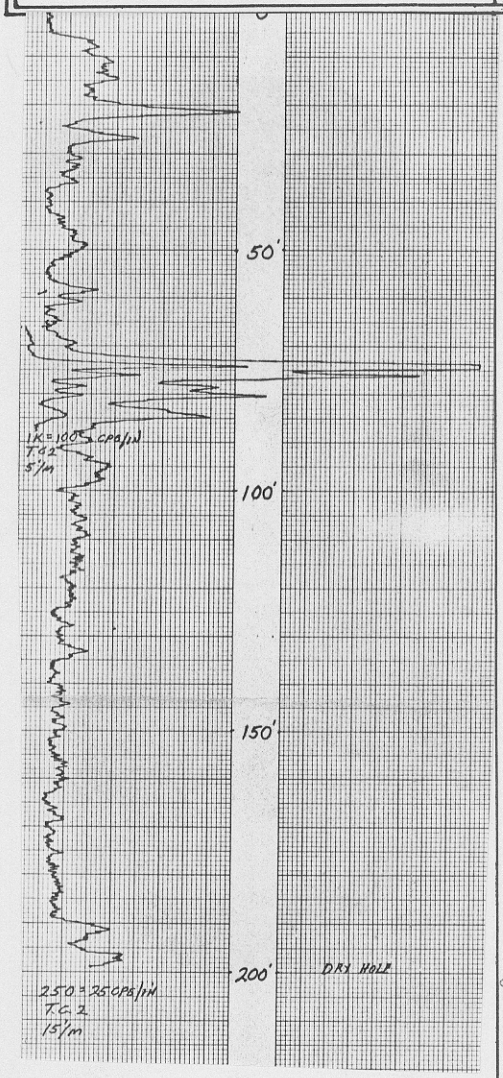

MINERALS EXPLORATION CO.

CASPER, WYOMING HOLE NO. AM-215

LOCATION	ANDERSEN MINE	GAMMA SCALE	250=25 CPS/IN
COUNTY	YAVAPAI STATE ARIZONA	PROBE TYPE	SCINT
GP.	ELEV.	K-FACTOR	5.70 X 10⁻⁵
TWP.	RGE.	DEAD TIME	9 1/4 MSEC
		TIME CONSTANT	2
		PROBE DIA.	1 5/8"
		CALIPER	–
DEPTH DRILLED	11-9-76	DIRECTIONAL SURVEY	–
DEPTH LOGGED	200'	TEMPERATURE	–
FOOTAGE LOGGED	200'	OPERATOR	D. BRADLEY
HOLE DIAMETER	4 3/4"	DRILLER	FRED
WATER FACTOR	DRY HOLE	CONTRACTOR	UNIVERSAL
RESISTIVITY	DRY HOLE OHMS/INCH	LAST A.E.C. PIT RUN	12-25-76
SELF POTENTIAL	– M.V./IN.	FLUID LEVEL	DRY HOLE

RERUNS	1ST. RUN	2ND. RUN	3RD. RUN
BOTTOM	88'		
TOP	66'		
TOTAL FEET	22'		

REMARKS:

PROJECT ANDERSON MINE HOLE SIZE ____ ☐ AIR ☐ WATER HOLE NO. AM 218

ELEVATION 1938 NORTH 1202599.0 EAST 645195.7 LOGGED BY BM DATE 11-14-76

SECTION ____ TOWNSHIP ____ RANGE ____ T.D. 220' P.D. ____

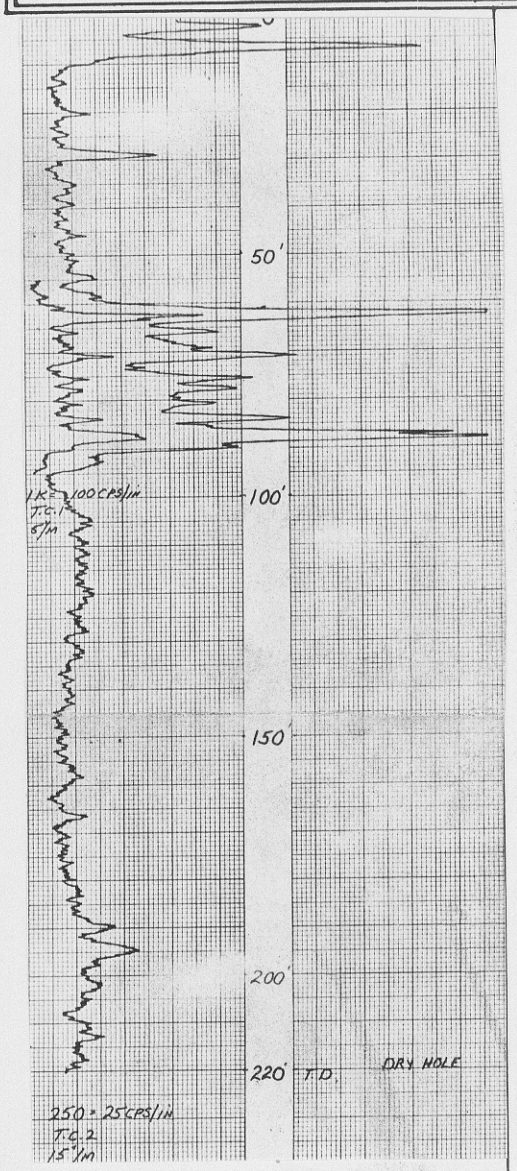

GEOPHYSICAL LOG	DEPTH	P	C	A	STRIP LOG	LITHOLOGY LOG
	20					15/MOSTN (BENT) WHT→OLIVE CHERT (RED)
	40					
	60					
	80					MOSTN OLIVE
	00					15/MOSTN, WHT RED
	20					MOSTN/SLTSTN OLIVE→BRN SOME 15
	40					MOSTN, OLIVE→GRY
	60					
	80					SLTSTN RED→ORANGE
	00					
	20					
	40					
	60					
	80					
	00					
	20					
	40					
	60					
	80					
	00					

MINERALS EXPLORATION CO.

CASPER, WYOMING

LOCATION	ANDERSEN MINE		
COUNTY	YAVAPAI	STATE	ARIZONA
GP.		ELEV.	
SEC.	TWP.	RGE.	
DATE	11-5-76		
DEPTH DRILLED	220'		
DEPTH LOGGED	220'		
FOOTAGE LOGGED	260'		
HOLE DIAMETER	4 3/4		
WATER FACTOR	DRY HOLE		
RESISTIVITY	DRY HOLE	OHMS/INCH	
SELF POTENTIAL	–	M.V./IN.	

RERUNS	1ST. RUN	2ND. RUN	3RD. RUN
BOTTOM	35'		
TOP	55'		
TOTAL FEET	40'		
SCALE RUN	1K=100 CPS/IN		

GAMMA SCALE	250 = 25 CPS/IN
PROBE TYPE	SCINT.
K-FACTOR	5.70 X 10⁻⁵
DEAD TIME	7.14 μSEC.
TIME CONSTANT	2
PROBE DIA.	1 5/8"
CALIPER	–
DIRECTIONAL SURVEY	–
TEMPERATURE	–
OPERATOR	D. BRADLEY
DRILLER	FRED
CONTRACTOR	UNIVERSAL
LAST A.E.C. PIT RUN	10-25-76
FLUID LEVEL	DRY HOLE
REMARKS:	

PROJECT ANDERSON MINE HOLE SIZE ____ ☐ AIR ☐ WATER HOLE NO. AM 220

ELEVATION 1926 NORTH 1202197.1 EAST 644935.5 LOGGED BY GM DATE 10-13-76

SECTION ____ TOWNSHIP ____ RANGE ____ T.D. 200' P.D. ____

GEOPHYSICAL LOG	DEPTH	P	C	A	STRIP LOG	LITHOLOGY LOG

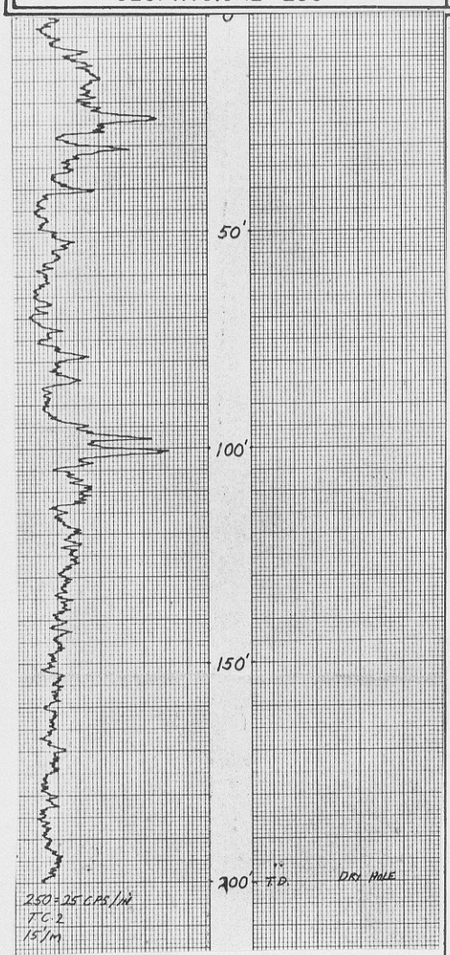

LITHOLOGY LOG

15 + VOL SHARDS, CHERT GRY

MDSTN OLIVE, SOME CHERT (RED)

15/MDSTN, WHT → GRY W/SOME OLIVE MDSTN STRINGERS, RED CHERT INTOP SECTION

MDSTN/15, RED → MAROON → WHT, SOME CHERT RED

MDSTN OLIVE

SLTSTN/MDSTN, GRY → TAN CALCAREOUS

SLTSTONE, BRN

MINERALS EXPLORATION CO.

CASPER, WYOMING

HOLE NO. AM-220

LOCATION: ANDERSEN MINE

COUNTY YAVAPAI STATE ARIZONA

GP. ELEV.

SEC. TWP. RGE.

DATE	11-9-76
DEPTH DRILLED	200'
DEPTH LOGGED	200'
FOOTAGE LOGGED	200'
HOLE DIAMETER	5 7/8"
WATER FACTOR	DRY HOLE
RESISTIVITY	DRY HOLE OHMS/INCH
SELF POTENTIAL	– MV/IN.
RERUNS	
BOTTOM	
TOP	
TOTAL FEET	
CALE RUN	

	1ST. RUN	2ND. RUN	3RD. RUN

GAMMA SCALE	250-25 CPS/in
PROBE TYPE	SCINT
K-FACTOR	5.90 X10⁻⁵
DEAD TIME	7.14 USEC
TIME CONSTANT	2
PROBE DIA.	1 5/8"
CALIPER	–
DIRECTIONAL SURVEY	–
TEMPERATURE	–
OPERATOR	D. BRADLEY
DRILLER	BILL
CONTRACTOR	WILLIAMS
LAST A.E.C. PIT RUN	10-25-76
FLUID LEVEL	
REMARKS:	