CONTACT INFORMATION
Mining Records Curator
Arizona Geological Survey
3550 N. Central Ave, 2nd floor
Phoenix, AZ, 85012
602-771-1601
http://www.azgs.az.gov
inquiries@azgs.az.gov

The following file is part of the Anderson Mine Collection

ACCESS STATEMENT

These digitized collections are accessible for purposes of education and research. We have indicated what we know about copyright and rights of privacy, publicity, or trademark. Due to the nature of archival collections, we are not always able to identify this information. We are eager to hear from any rights owners, so that we may obtain accurate information. Upon request, we will remove material from public view while we address a rights issue.

CONSTRAINTS STATEMENT

The Arizona Geological Survey does not claim to control all rights for all materials in its collection. These rights include, but are not limited to: copyright, privacy rights, and cultural protection rights. The User hereby assumes all responsibility for obtaining any rights to use the material in excess of "fair use."

The Survey makes no intellectual property claims to the products created by individual authors in the manuscript collections, except when the author deeded those rights to the Survey or when those authors were employed by the State of Arizona and created intellectual products as a function of their official duties. The Survey does maintain property rights to the physical and digital representations of the works.

QUALITY STATEMENT

The Arizona Geological Survey is not responsible for the accuracy of the records, information, or opinions that may be contained in the files. The Survey collects, catalogs, and archives data on mineral properties regardless of its views of the veracity or accuracy of those data.

MINERALS EXPLORATION CO.

CASPER, WYOMING

HOLE NO. AM-91

LOCATION	ANDERSON MINE 1206 347.65 N 90 755.23 E	GAMMA SCALE	500=50 CPS/IN.
COUNTY	YAVAPAI STATE ARIZONA	PROBE TYPE	SCINT.
GP.	1,204,061 N 644,400 E ELEV. 1997	K-FACTOR	2.25^{10-5}
		DEAD TIME	9.6 μsec.
		TIME CONSTANT	1
SEC.	TWP. 11N RGE. 10W	PROBE DIA.	1 3/16"
DATE	Dec. 18, 1975	CALIPER	
DEPTH DRILLED	230'	DIRECTIONAL SURVEY	
DEPTH LOGGED	229'	TEMPERATURE	
FOOTAGE LOGGED	249'	OPERATOR	Hudson
HOLE DIAMETER	5 5/8" TO 230'	DRILLER	Sharpe
WATER FACTOR	1.177	CONTRACTOR	REID
RESISTIVITY	10 OHMS/INCH	LAST A.E.C. PIT RUN	Aug. 2, 1975
SELF POTENTIAL	M.V./IN.	FLUID LEVEL	103'

RERUNS	1ST. RUN	2ND. RUN	3RD. RUN
BOTTOM	137'		
TOP	117'		
TOTAL FEET	20'		
SCALE RUN	5K=500CPS/IN.		

REMARKS:

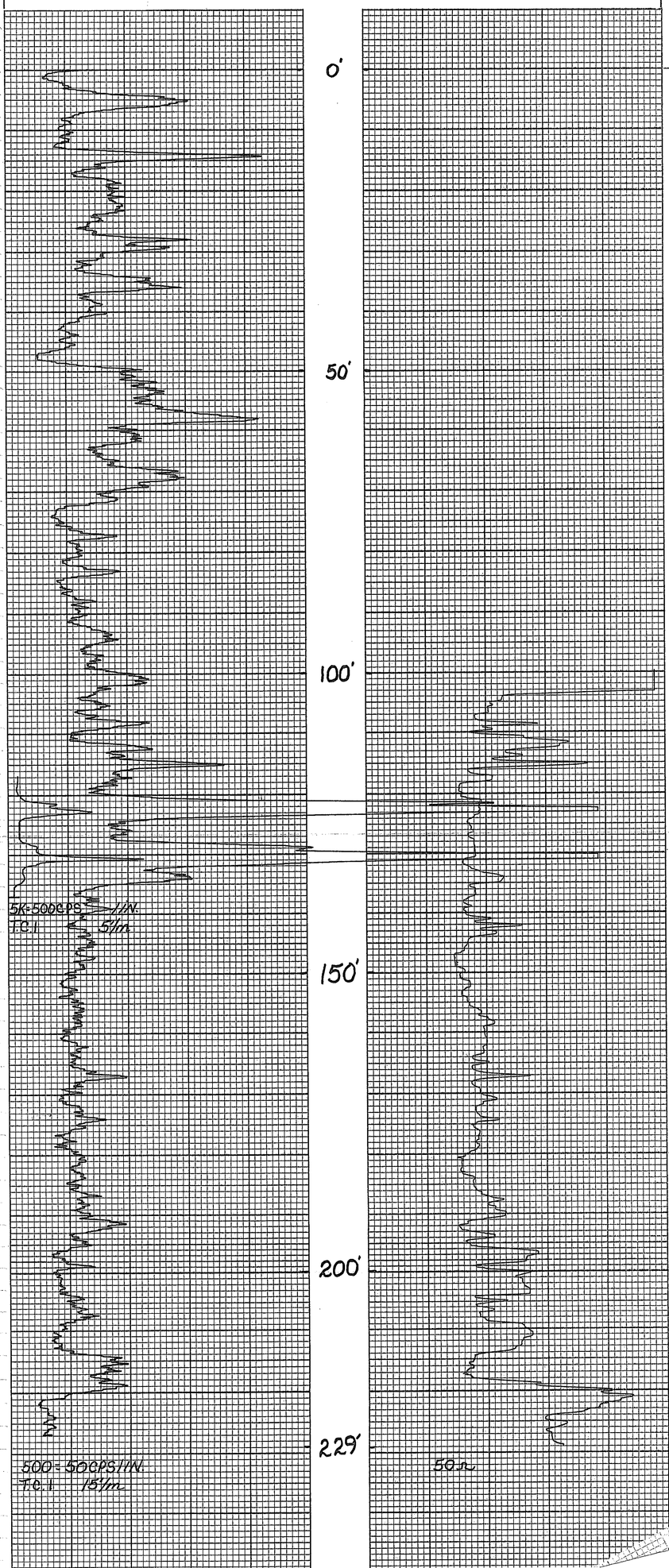

PRINTED IN U.S.A.
GRAPHIC CONTROLS CORPORATION BUFFALO, NEW YORK
NO. GC 12101

MINERALS EXPLORATION CO.

CASPER, WYOMING

HOLE NO. AM-92

LOCATION ANDERSON MINE 1205 149.99N 90 725.70E		**GAMMA SCALE**	500=50 CPS/IN.
COUNTY Yavapai	**STATE** ARIZONA	**PROBE TYPE**	Scint.
GP. ~~1,202,803N~~ ~~644,392E~~	**ELEV.** 1962'	**K-FACTOR**	2.25^{10-5}
		DEAD TIME	9.6 μsec.
		TIME CONSTANT	1
SEC.	**TWP.** 11N **RGE.** 10W	**PROBE DIA.**	1 11/16"
DATE	Dec. 18, 1975	**CALIPER**	
DEPTH DRILLED	280'	**DIRECTIONAL SURVEY**	
DEPTH LOGGED	279'	**TEMPERATURE**	
FOOTAGE LOGGED	310'	**OPERATOR**	Hudson
HOLE DIAMETER	5" To 280'	**DRILLER**	Roberts
WATER FACTOR	1.152	**CONTRACTOR**	REID
RESISTIVITY	10 OHMS/INCH	**LAST A.E.C. PIT RUN**	Aug. 2, 1975
SELF POTENTIAL	M.V./IN.	**FLUID LEVEL**	

RERUNS	**1ST. RUN**	**2ND. RUN**	**3RD. RUN**
BOTTOM	120'	62'	
TOP	104'	47'	
TOTAL FEET	16'	15'	
SCALE RUN	5K=500CPS/IN.	5K=500CPS/IN.	

REMARKS:

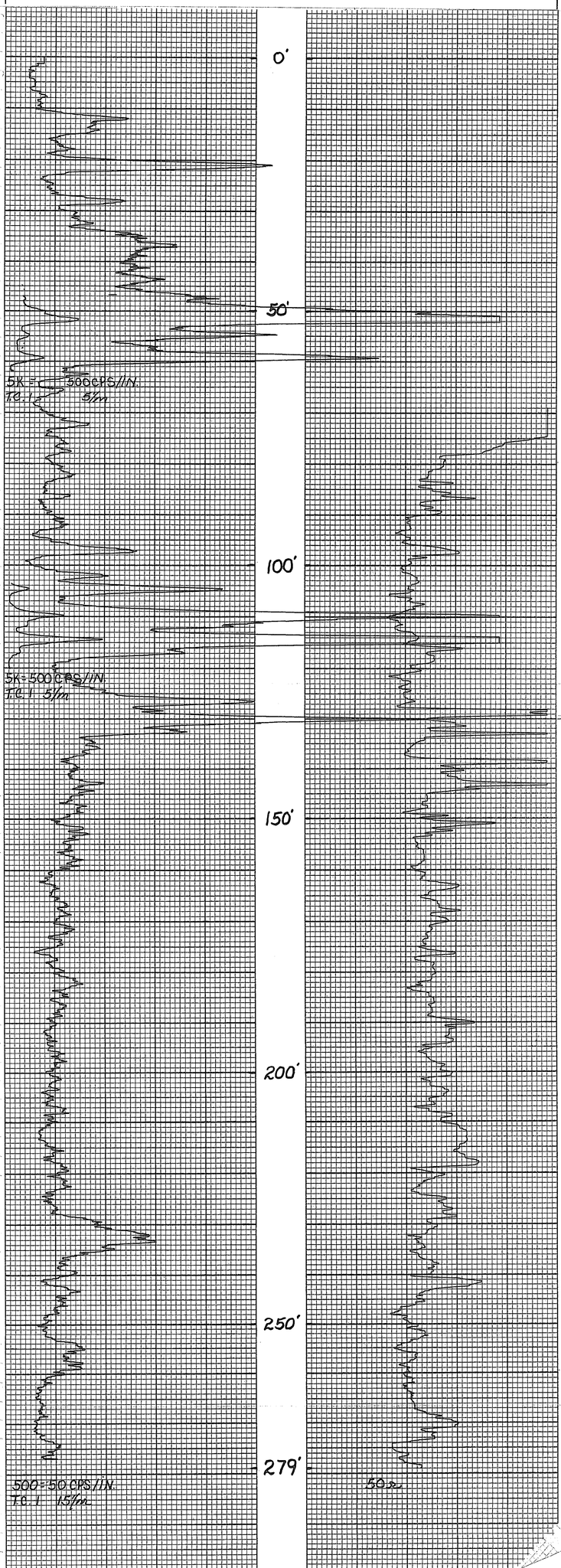

RECORDING CHART GRAPHIC CONTROLS CORPORATION BUFFALO, NEW YORK
No. GC 12101
PRINTED IN U.S.A.
RECORDING CHART GRAPHIC CONTROLS CORPORATION BUFFALO, NEW YORK
A GC 12101

MINERALS EXPLORATION CO.

CASPER, WYOMING **HOLE NO.** AM-93

LOCATION ANDERSON MINE 1204321.45N 91917.00E		**GAMMA SCALE**	500 = 50 CPS/IN.
COUNTY Yavapai	**STATE** ARIZONA	**PROBE TYPE**	Scint.
GP. ~~1,201,996N 645,598E~~	**ELEV.** 1960'	**K-FACTOR**	2.25^{10-5}
		DEAD TIME	9.6 μsec.
		TIME CONSTANT	1
SEC.	**TWP.** 11N **RGE.** 10W	**PROBE DIA.**	1 1/16"
DATE	Dec. 18, 1975	**CALIPER**	
DEPTH DRILLED	310'	**DIRECTIONAL SURVEY**	
DEPTH LOGGED	301'	**TEMPERATURE**	
FOOTAGE LOGGED	301'	**OPERATOR**	Hudson
HOLE DIAMETER	5 1/8" to 310'	**DRILLER**	Starner
WATER FACTOR	1.157	**CONTRACTOR**	Reid
RESISTIVITY	10 OHMS/INCH	**LAST A.E.C. PIT RUN**	Aug. 2, 1975
SELF POTENTIAL	M.V./IN.	**FLUID LEVEL**	

RERUNS	**1ST. RUN**	**2ND. RUN**	**3RD. RUN**	**REMARKS:**
BOTTOM				
TOP				
TOTAL FEET				
SCALE RUN				

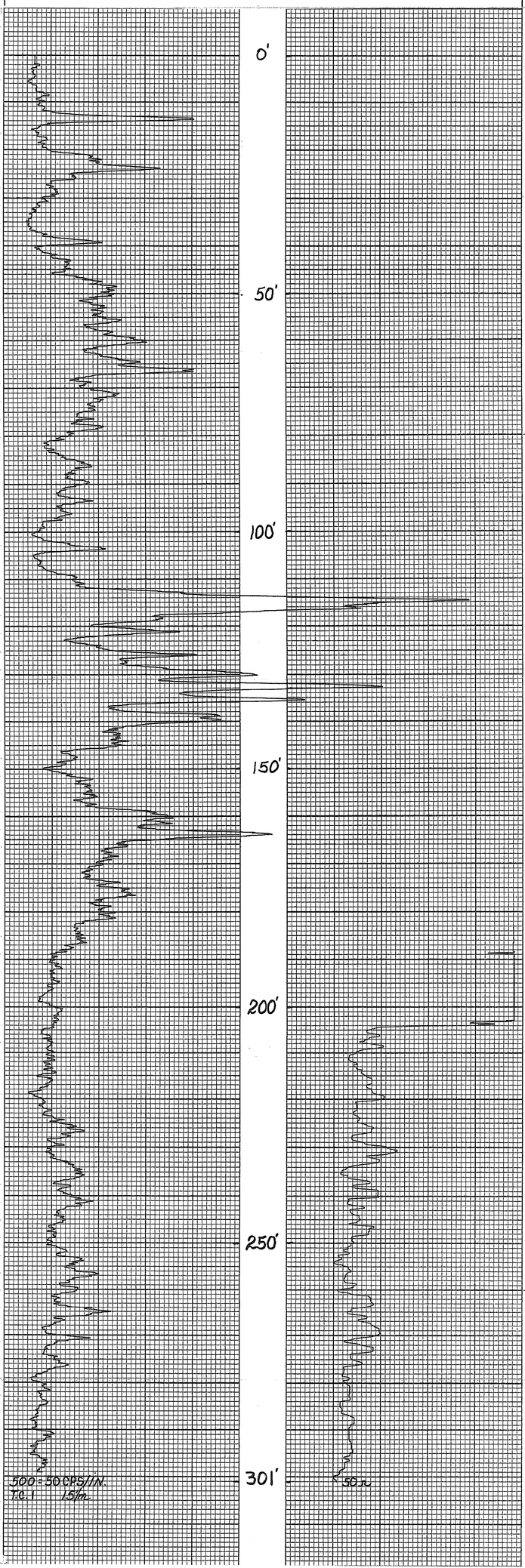

MINERALS EXPLORATION CO.

CASPER, WYOMING **HOLE NO.** AM-94

LOCATION ANDERSON MINE 1206 356.79N 90 358.33E		**GAMMA SCALE**	500=50CPS/IN.
COUNTY Yavapai	**STATE** ARIZONA	**PROBE TYPE**	SCINT.
GP. ~~1,204,003N~~ ~~644,003E~~	**ELEV.** 1933'	**K-FACTOR**	$2.25^{10^{-5}}$
		DEAD TIME	9.6 μsec.
		TIME CONSTANT	1
SEC.	**TWP.** 11N **RGE.** 10W	**PROBE DIA.**	1 1/16"
DATE	Dec. 18, 1975	**CALIPER**	
DEPTH DRILLED	130'	**DIRECTIONAL SURVEY**	
DEPTH LOGGED	130'	**TEMPERATURE**	
FOOTAGE LOGGED	130'	**OPERATOR**	Hudson
HOLE DIAMETER	5 5/8" To 130'	**DRILLER**	Sharpe
WATER FACTOR	1.177	**CONTRACTOR**	REID
RESISTIVITY	10 OHMS/INCH	**LAST A.E.C. PIT RUN**	Aug. 2, 1975
SELF POTENTIAL	M.V./IN.	**FLUID LEVEL**	44'

RERUNS	**1ST. RUN**	**2ND. RUN**	**3RD. RUN**	**REMARKS:**
BOTTOM				
TOP				
TOTAL FEET				
SCALE RUN				

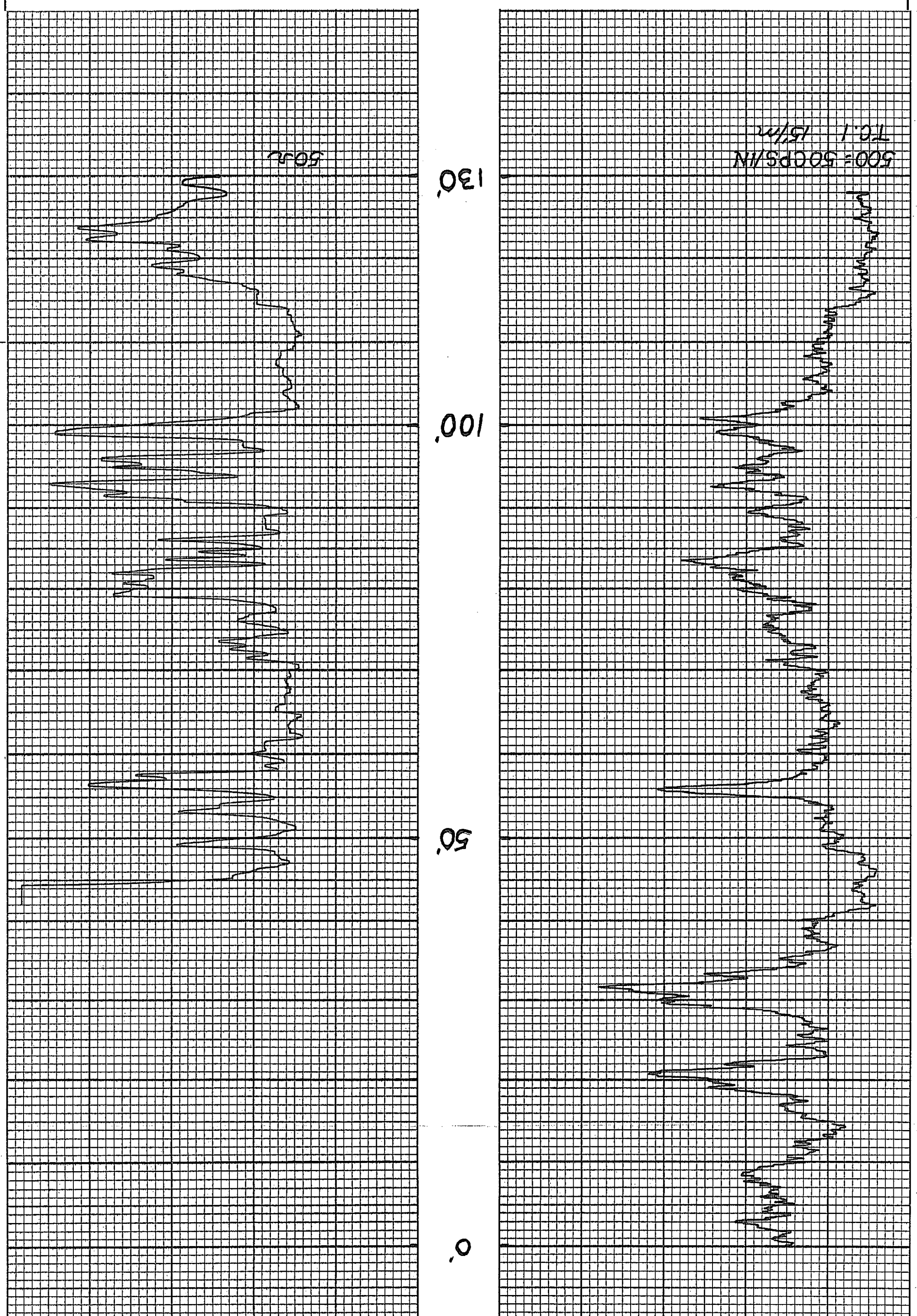

RECORDING CHARTS GRAPHIC CONTROLS CORPORATION BUFFALO, NEW YORK
No. GC 12101

MINERALS EXPLORATION CO.

CASPER, WYOMING

HOLE NO. AM-95

LOCATION	ANDERSON MINE 1206 363.91N 89 962.40E	GAMMA SCALE	500=50 CPS/IN.
COUNTY	Yavapai	PROBE TYPE	Scint.
STATE	ARIZONA	K-FACTOR	2.25^{10-5}
GP.	~~1,204,663N~~ ~~643,607E~~	DEAD TIME	9.6 μsec.
ELEV.	1889'	TIME CONSTANT	1
SEC.	TWP. 11N RGE. 10W	PROBE DIA.	1 1/16"
DATE	Dec. 18, 1975	CALIPER	
DEPTH DRILLED	130'	DIRECTIONAL SURVEY	
DEPTH LOGGED	128'	TEMPERATURE	
FOOTAGE LOGGED	128'	OPERATOR	Hudson
HOLE DIAMETER	5 5/8" To 130'	DRILLER	Sharpe
WATER FACTOR	1.177	CONTRACTOR	REID
RESISTIVITY	10 OHMS/INCH	LAST A.E.C. PIT RUN	Aug. 2, 1975
SELF POTENTIAL	M.V./IN.	FLUID LEVEL	42'

RERUNS	1ST. RUN	2ND. RUN	3RD. RUN
BOTTOM			
TOP			
TOTAL FEET			
SCALE RUN			

REMARKS:

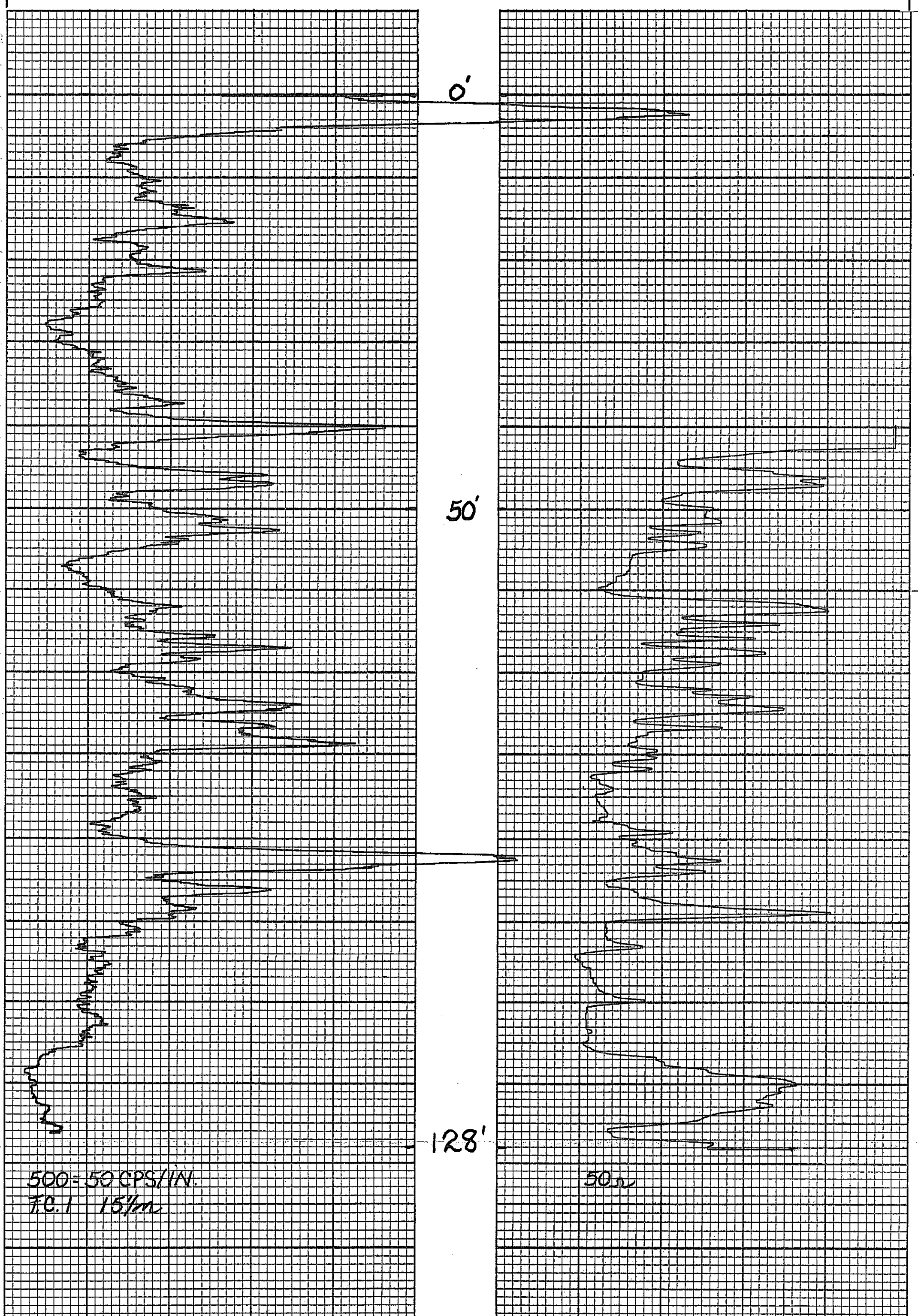

No. GC 12101
PRINTED IN U.S.A.
BUFFALO, NEW YORK

MINERALS EXPLORATION CO.

CASPER, WYOMING

1205550.95N
90731.91E

HOLE NO. AM-96

LOCATION	ANDERSON MINE	GAMMA SCALE	500=50 CPS/IN.
COUNTY	Yavapai STATE ARIZONA	PROBE TYPE	SCINT.
GP.	1,203,204N 644,391E ELEV. 1937'	K-FACTOR	$2.25^{10^{-5}}$
		DEAD TIME	9.6 μsec.
		TIME CONSTANT	1
SEC.	TWP. 11N RGE. 10W	PROBE DIA.	1 11/16"
DATE	Dec. 18, 1975	CALIPER	
DEPTH DRILLED	235'	DIRECTIONAL SURVEY	
DEPTH LOGGED	234'	TEMPERATURE	
FOOTAGE LOGGED	259'	OPERATOR	Hudson
HOLE DIAMETER	5" To 235'	DRILLER	Roberts
WATER FACTOR	1.152	CONTRACTOR	REID
RESISTIVITY	10 OHMS/INCH	LAST A.E.C. PIT RUN	Aug. 2, 1975
SELF POTENTIAL	M.V./IN.	FLUID LEVEL	89'

RERUNS	1ST. RUN	2ND. RUN	3RD. RUN	REMARKS:
BOTTOM	91'	73'		
TOP	80'	59'		
TOTAL FEET	11'	14'		
SCALE RUN	5K=500 CPS/IN.	5K=500 CPS/IN.		

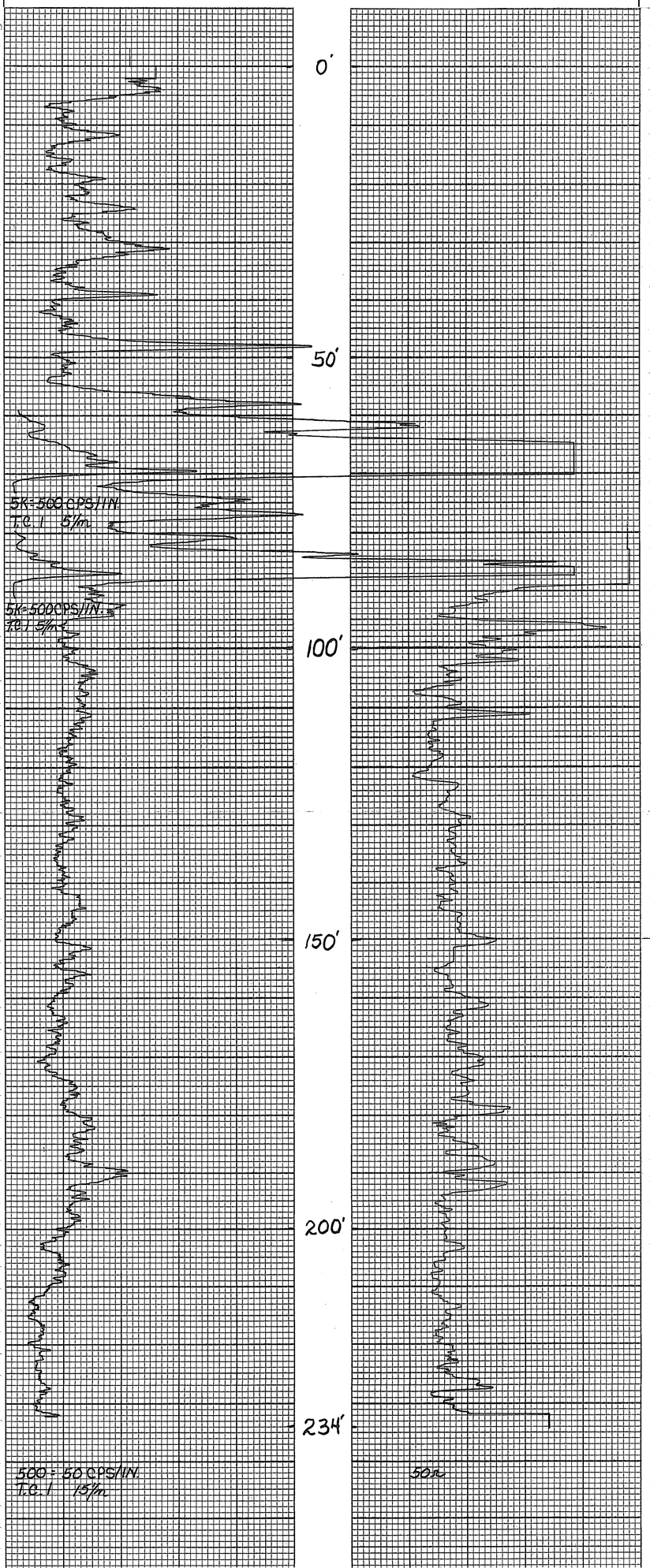

RECORDING CHARTS GRAPHIC CONTROLS CORPORATION BUFFALO, NEW YORK
No. GC 12101
PRINTED IN U.S.A.
ORDING CHARTS GRAPHIC CONTROLS CORPORATION BUFFALO, NEW YORK

MINERALS EXPLORATION CO.

CASPER, WYOMING

1204 740.36N
91 925.54E

HOLE NO. AM-97

LOCATION	ANDERSON MINE	GAMMA SCALE	500 CPS=50CPS/IN
COUNTY	Yavapai	PROBE TYPE	ScINT.
STATE	ARIZONA	K-FACTOR	$2.25^{10^{-5}}$
GP.	~~1,202,415N 645,599 E~~	DEAD TIME	9.6 μsec.
ELEV.	1881	TIME CONSTANT	1
SEC.	TWP. 11N RGE. 10W	PROBE DIA.	1 1/16"
DATE	Dec. 18, 1975	CALIPER	
DEPTH DRILLED	220'	DIRECTIONAL SURVEY	
DEPTH LOGGED	217'	TEMPERATURE	
FOOTAGE LOGGED	235'	OPERATOR	Hudson
HOLE DIAMETER	5 1/8" To 220'	DRILLER	STARNER
WATER FACTOR	1.157	CONTRACTOR	REID
RESISTIVITY	10 OHMS/INCH	LAST A.E.C. PIT RUN	Aug. 2, 1975
SELF POTENTIAL	M.V./IN.	FLUID LEVEL	199'

RERUNS	1ST. RUN	2ND. RUN	3RD. RUN
BOTTOM	38'		
TOP	20'		
TOTAL FEET	18'		
SCALE RUN	1K=100 CPS/IN.		

REMARKS:

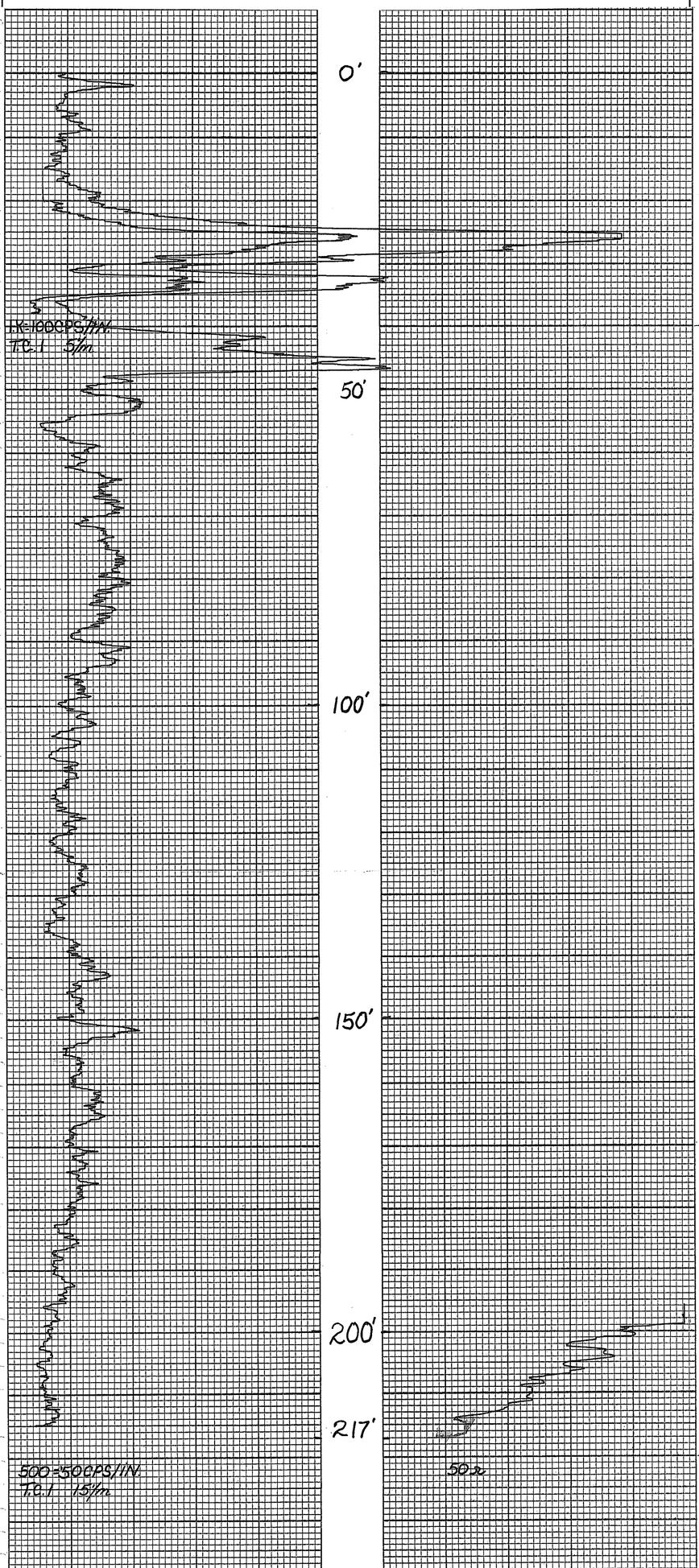

NO. GC12101
PRINTED IN U.S.A.
GRAPHIC CONTROLS CORPORATION BUFFALO, NEW YORK
NO. GC12101

MINERALS EXPLORATION CO.

CASPER, WYOMING

120 5565.04N
90337.10E

HOLE NO. AM-98

LOCATION	ANDERSON MINE	GAMMA SCALE	500=50 CPS/IN.
COUNTY	Yavapai STATE ARIZONA	PROBE TYPE	SCINT.
GP.	~~1,203,241N~~ ~~693,996E~~	K-FACTOR	$2.25^{10^{-5}}$
ELEV.	1913'	DEAD TIME	9.6 μsec.
		TIME CONSTANT	1
SEC.	TWP. 11N RGE. 10W	PROBE DIA.	1 7/16"
DATE	Dec. 18, 1975	CALIPER	
DEPTH DRILLED	335'	DIRECTIONAL SURVEY	
DEPTH LOGGED	336'	TEMPERATURE	
FOOTAGE LOGGED	375'	OPERATOR	Hudson
HOLE DIAMETER	5½" To 265' 5" To 336'	DRILLER	Roberts
WATER FACTOR	1.172 1.152	CONTRACTOR	REID
RESISTIVITY	10 OHMS/INCH	LAST A.E.C. PIT RUN	Aug. 2, 1975
SELF POTENTIAL	M.V./IN.	FLUID LEVEL	150'

RERUNS	1ST. RUN	2ND. RUN	3RD. RUN
BOTTOM	87'	12'	
TOP	60'	0'	
TOTAL FEET	27'	12'	
SCALE RUN	5K=500 CPS/IN.	5K=500 CPS/IN.	

REMARKS: 10' of 6" casing

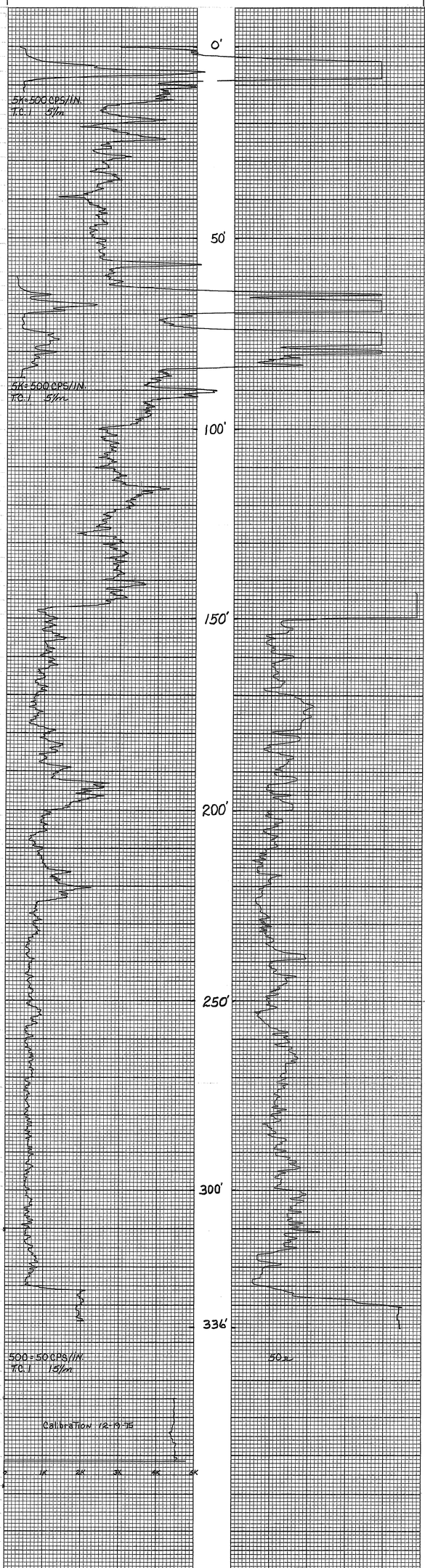

MINERALS EXPLORATION CO.

CASPER, WYOMING

1205960.04N
89951.14E

HOLE NO. AM-99

LOCATION	ANDERSON MINE	GAMMA SCALE	500=50CPS/IN.
COUNTY	Yavapai STATE ARIZONA	PROBE TYPE	SciNT.
GP.	1,203,599N 643,603E ELEV. 1874'	K-FACTOR	$2.25^{10^{-5}}$
		DEAD TIME	9.6 μsec.
		TIME CONSTANT	1
SEC.	TWP. 11N RGE. 10W	PROBE DIA.	1 1/16"
DATE	Dec. 18, 1975	CALIPER	
DEPTH DRILLED	220'	DIRECTIONAL SURVEY	
DEPTH LOGGED	220'	TEMPERATURE	
FOOTAGE LOGGED	280'	OPERATOR	Hudson
HOLE DIAMETER	5 1/8" To 220'	DRILLER	Starner
WATER FACTOR	1.157	CONTRACTOR	REID
RESISTIVITY	10 OHMS/INCH	LAST A.E.C. PIT RUN	Aug. 2, 1975
SELF POTENTIAL	M.V./IN.	FLUID LEVEL	205'

RERUNS	1ST. RUN	2ND. RUN	3RD. RUN
BOTTOM	85'	20'	
TOP	45'	0'	
TOTAL FEET	40'	20'	
SCALE RUN	5K=500CPS/IN.	5K=500CPS/IN.	

REMARKS:

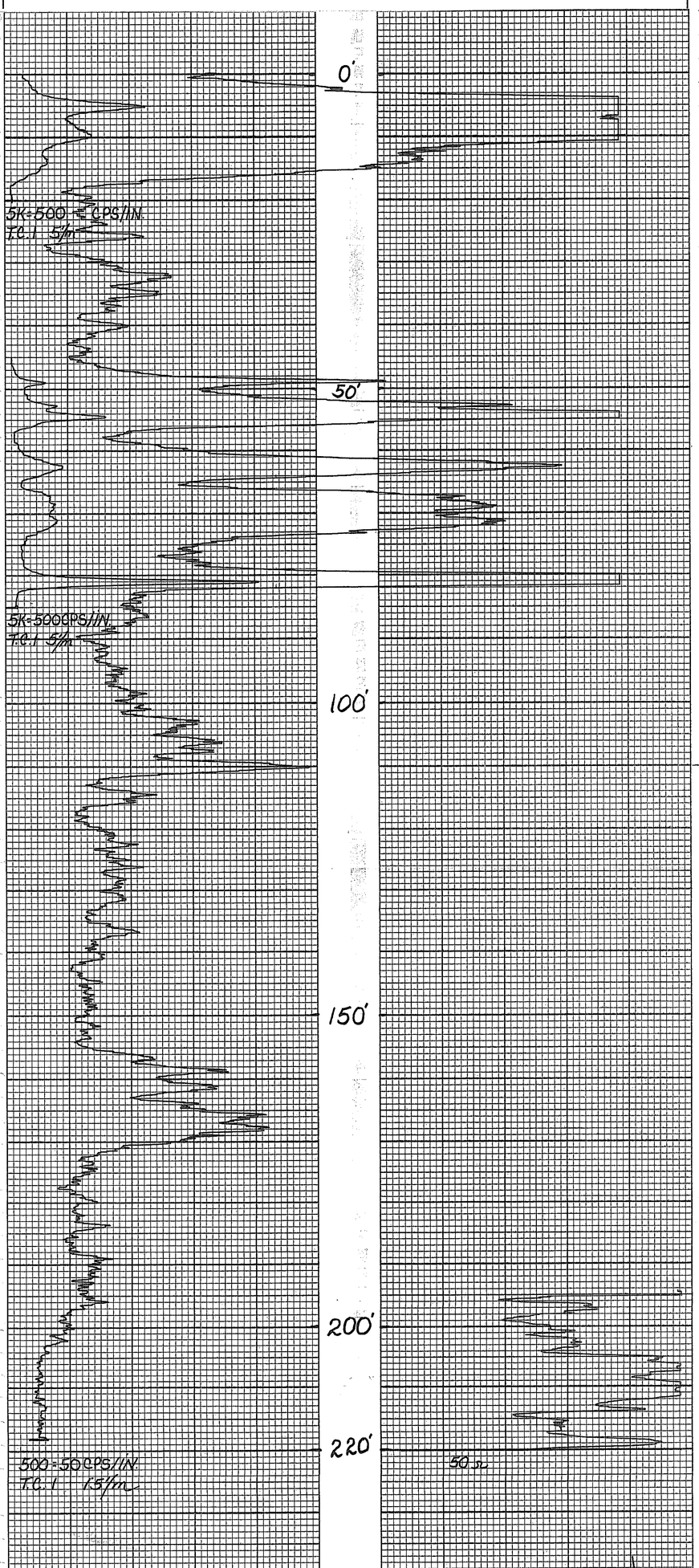

RECORDING CHARTS GRAPHIC CONTROLS CORPORATION BUFFALO, NEW YORK
NL GC-12101
RECORDING CHARTS GRAPHIC CONTROLS CORPORATION BUFFALO, NEW YORK

MINERALS EXPLORATION CO.

CASPER, WYOMING

1205 967.23N
89 551.20E

HOLE NO. AM-100

LOCATION	ANDERSON MINE	GAMMA SCALE	500=50CPS/IN.
COUNTY	Yavapai STATE ARIZONA	PROBE TYPE	ScinT.
GP.	~~1,209,599N~~ ~~643,203E~~ ELEV. 1861'	K-FACTOR	$2.25^{10^{-5}}$
		DEAD TIME	9.6 μsec.
		TIME CONSTANT	1
SEC.	TWP. 1N RGE. 10W	PROBE DIA.	1 1/16"
DATE	Dec. 19, 1975	CALIPER	
DEPTH DRILLED	240'	DIRECTIONAL SURVEY	
DEPTH LOGGED	240'	TEMPERATURE	
FOOTAGE LOGGED	325'	OPERATOR	Hudson
HOLE DIAMETER	5 1/8" TO 240'	DRILLER	STARNER
WATER FACTOR	1.157	CONTRACTOR	REID
RESISTIVITY	10 OHMS/INCH	LAST A.E.C. PIT RUN	Aug. 2, 1975
SELF POTENTIAL	M.V./IN.	FLUID LEVEL	197'

RERUNS	1ST. RUN	2ND. RUN	3RD. RUN
BOTTOM	133'		
TOP	48'		
TOTAL FEET	85'		
SCALE RUN	5K=500CPS/IN.		

REMARKS:

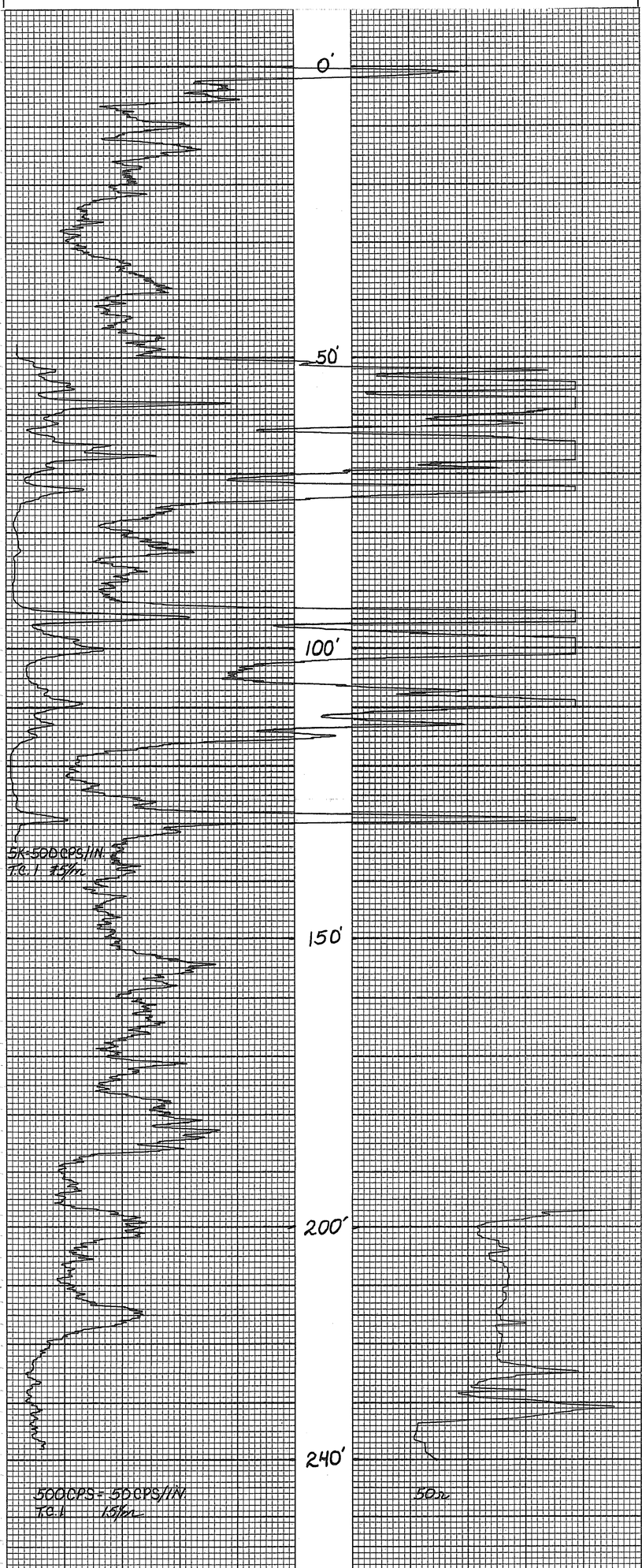

PRINTED IN U.S.A.
GRAPHIC CONTROLS CORPORATION BUFFALO, NEW YORK
RECORDING CHARTS
NO. GC 12101

PROJECT ANDERSON MINE HOLE SIZE 5 5/8 ☒ AIR ☐ WATER HOLE NO. AM-91

ELEVATION _____ NORTH _____ EAST _____ LOGGED BY DBD DATE 12-18-75

SECTION _____ TOWNSHIP 11N RANGE 10W T.D. 230 P.D. _____

GEOPHYSICAL LOG	DEPTH	P	C	A	STRIP LOG	LITHOLOGY LOG

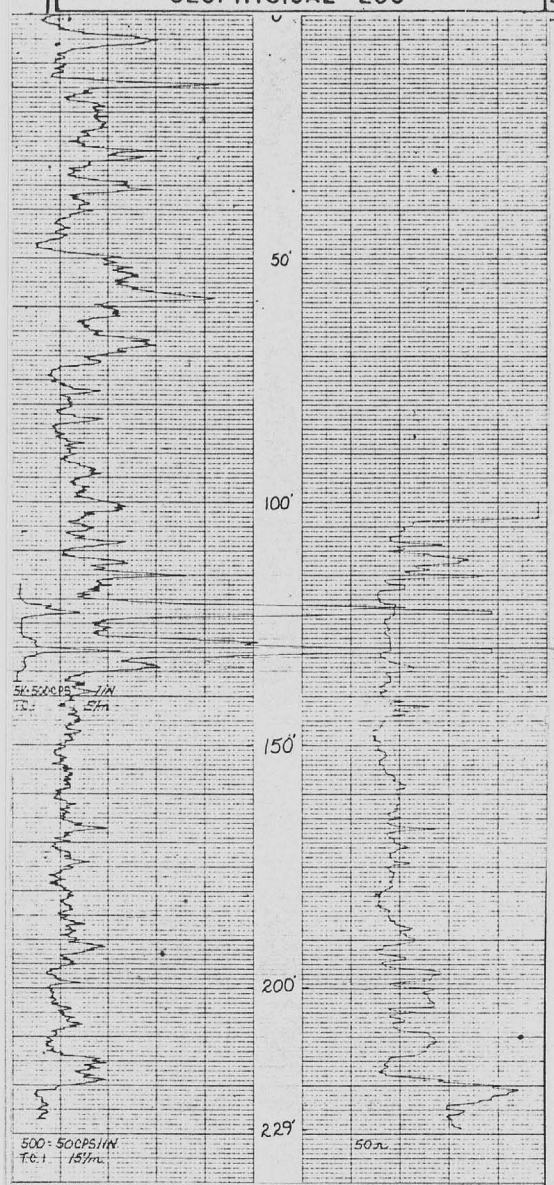

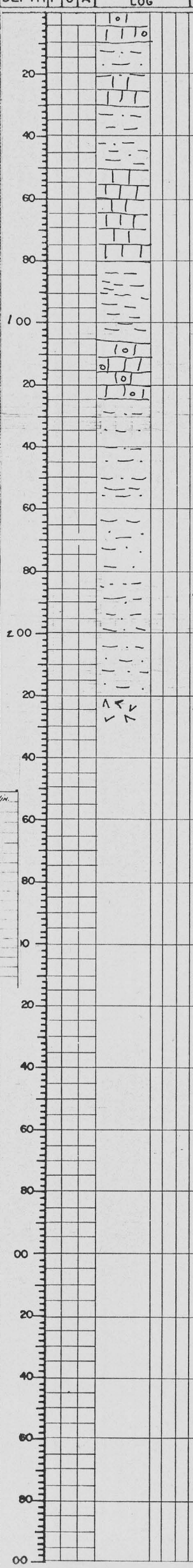

0-10 white ls w/dendrites and chert w/bentonite

10-20 olive grn mudstn w/tr. bentonite

20-30 sandy olive grn ls w/tan chert with tan calcitic fg sandstn

30-50 lt. yellow grn mudstn.

50-60 off white ls, chert & bentonite

60-70 off white sandy ls w/ tan chert. & tr. lt grn. sandy ls.

70-80 white ls w/ tan & white chert & bentonite

80-105 olive grn mudstn.

105-110 lt. yellow grn mudstn w/orange chert & tan ls.

110-125 olive grn sandy ls w/orange chert w/tr-mod. olive grn siltstn chert can also be red to purple

125-135 interbedded red-brn & olive grn mudstn.

135-140 grn-gry siltstn w/tr. fg sand.

140-145 red brn chert w/tan ls and tr. olive grn mudstn.

145-150 olive grn siltstn w/tr. carbonaceous material

150-175 red brn. mudstn.

175-190 olive grn mudstn w/trace limonite stained mudstn

190-195 interbedded red & grn mudstn.-siltstn.

195-205 red brn-red siltstn.

205-210 brn. red mudstn.

210-220 brn-violet siltstn.-mudstn.

220-TD volcanic debris - basement.

MINERALS EXPLORATION CO.

CASPER, WYOMING HOLE NO. AM-91

LOCATION ANDERSON MINE
COUNTY YAVAPAI STATE ARIZONA
GP. 1,204,001N 694,900E ELEV. 1997
SEC. TWP. 11N RGE. 10W

DATE	Dec. 18, 1975
DEPTH DRILLED	230'
DEPTH LOGGED	229'
FOOTAGE LOGGED	229'
HOLE DIAMETER	5 5/8" To 230'
WATER FACTOR	1.177
RESISTIVITY	10 OHMS/INCH
SELF POTENTIAL	M.V./IN.

RERUNS	1ST. RUN	2ND. RUN	3RD. RUN
BOTTOM	137'		
TOP	117'		
TOTAL FEET	20'		
SCALE RUN	5K=500CPS/IN		

GAMMA SCALE	500=50CPS/IN.
PROBE TYPE	SCINT.
K-FACTOR	2.25 x 10^-5
DEAD TIME	9.6 μsec.
TIME CONSTANT	.1
PROBE DIA.	1 3/4"
CALIPER	
DIRECTIONAL SURVEY	
TEMPERATURE	
OPERATOR	Hudson
DRILLER	Sharpe
CONTRACTOR	REID
LAST A.E.C. PIT RUN	Aug. 2, 1975
FLUID LEVEL	103'
REMARKS	

PROJECT ANDERSON MINE HOLE SIZE 5" ☒ AIR ☐ WATER HOLE NO. AM 92

ELEVATION _____ NORTH _____ EAST _____ LOGGED BY S. PAVLAK DATE 12/18/75

SECTION 11 TOWNSHIP 11N RANGE 10W T.D. 280' P.D. 279'

GEOPHYSICAL LOG	DEPTH	P	C	A	STRIP LOG	LITHOLOGY LOG

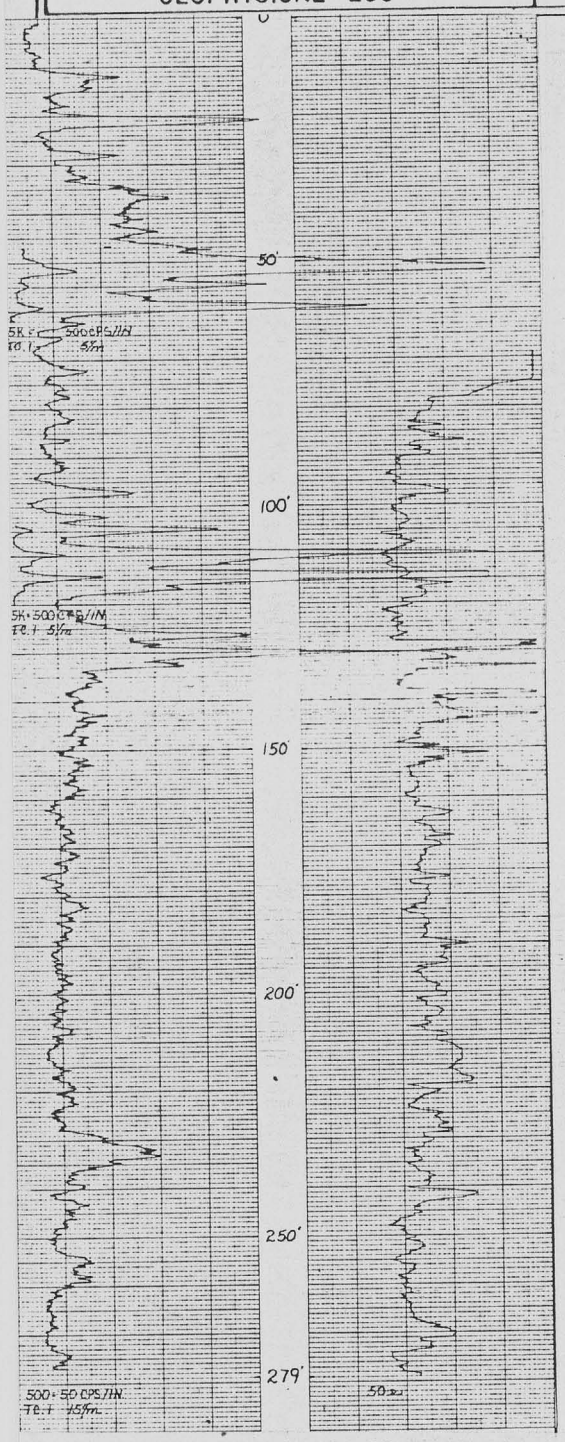

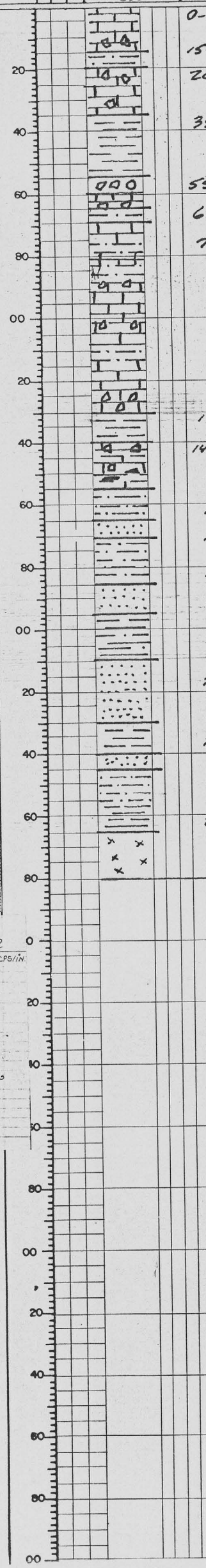

0-15' LIMESTN: WHITE; MINOR WH. CHERT.

15-20' SLTSTN: LT OLIVE GRN.

20'-35' LIMESTN: WHITE; COM WH. CHERT ESPEC. AT TOP.

35-55' MUDSTN: OLIVE GRN; SCATTERED SILICIFICATION.

55-65' CHERT: WHITE, RED; MINOR WH. LIMESTN.

65-70' SLTSTN: LT. OLIVE GRN.

70-130' LIMESTN: WHITE; SCATTERED INTERVALS LT GRN SLTSTN; SOME WHITE CHERT; MINOR RED BRN CHERT.

125-130' LIMESTN: PINK

130-140' MUDSTN: BRN-RED BRN, LT GRN.

140-155' LIMESTN & MUDSTN: WH-PINK LIMESTN; RED, OR, GRN MUDSTN; RARE BLK CARBONACEOUS TRASH (?); PINK CHERT.

155-165' SLTSTN: LT. OLIVE GRN.

165-170' SS: LT GRNISH BRN; M GRN; SUB ANG TO SUB RD; ABNT QTZ; SOME RED VOLC. FRAGS.

170-185' SLTSTN: LT BRN.

185-195' SS: LT GRN; M GRN; SUB RD; WELL SORTED; ABNT QTZ; COM VOLC FRAGS.

195-210' MUDSTN: LT GRN TO RED BRN; SLIGHTLY SILTY.

210-230' SS: BRN; M GRN; WELL SORTED; SUB RD TO RD; ABNT QTZ; COM VOLC FRAGS; RARE MICA

230-240' MUDSTN: OR. ~~170-175'~~ 230-235' BRN GRN: 235-240

240-245' SS: GY GRN; M GRN; WELL SORTED; ABNT QTZ; COM. VOLC. CLASTS.

245-265 MUDSTN-SLTSTN:
245-255' GY BRN SLTSTN
255-265 DEEP RED MUDSTN.

T.D.

265-280 BASEMENT: ABNT BLK VOLC. FRAGS.

NOTE: BEGAN INJECTING FOAM @ 260'

MINERALS EXPLORATION CO.

CASPER, WYOMING HOLE NO. AM-92

LOCATION	ANDERSON MINE	GAMMA SCALE	500: 50 CPS/IN.
COUNTY	Yavapai STATE ARIZONA	PROBE TYPE	SCINT.
GP.	1,202,803N 644,392E ELEV. 1962'	K-FACTOR	2.25 $^{10^{-5}}$
SEC	TWP. 11N RGE. 10W	DEAD TIME	9.6 μ sec.
DATE	Dec. 18, 1975	TIME CONSTANT	1
DEPTH DRILLED	280'	PROBE DIA.	1¾"
DEPTH LOGGED	279'	CALIPER	
FOOTAGE LOGGED	310'	DIRECTIONAL SURVEY	
HOLE DIAMETER	5" to 280'	TEMPERATURE	
WATER FACTOR	1.152	OPERATOR	Hudson
RESISTIVITY	10 OHMS/INCH	DRILLER	Roberts
SELF POTENTIAL	M.V./IN.	CONTRACTOR	REID
RERUNS	1ST. RUN / 2ND. RUN / 3RD. RUN	LAST A.E.C. PIT RUN	Aug. 2, 1975
BOTTOM	120' / 62'	FLUID LEVEL	
TOP	104' / 47'	REMARKS:	
TOTAL FEET	16' / 15'		
SCALE RUN	5K: 500CPS/IN. / 5K: 500CPS/IN.		

PROJECT ANDERSON MINE HOLE SIZE _____ ☒ AIR ☐ WATER HOLE NO. AM-93

ELEVATION _____ NORTH _____ EAST _____ LOGGED BY TSH DATE 12-18-75

SECTION _____ TOWNSHIP 11N RANGE 10W T.D. 310' P.D. _____

GEOPHYSICAL LOG | DEPTH | P | C | A | STRIP LOG | LITHOLOGY LOG

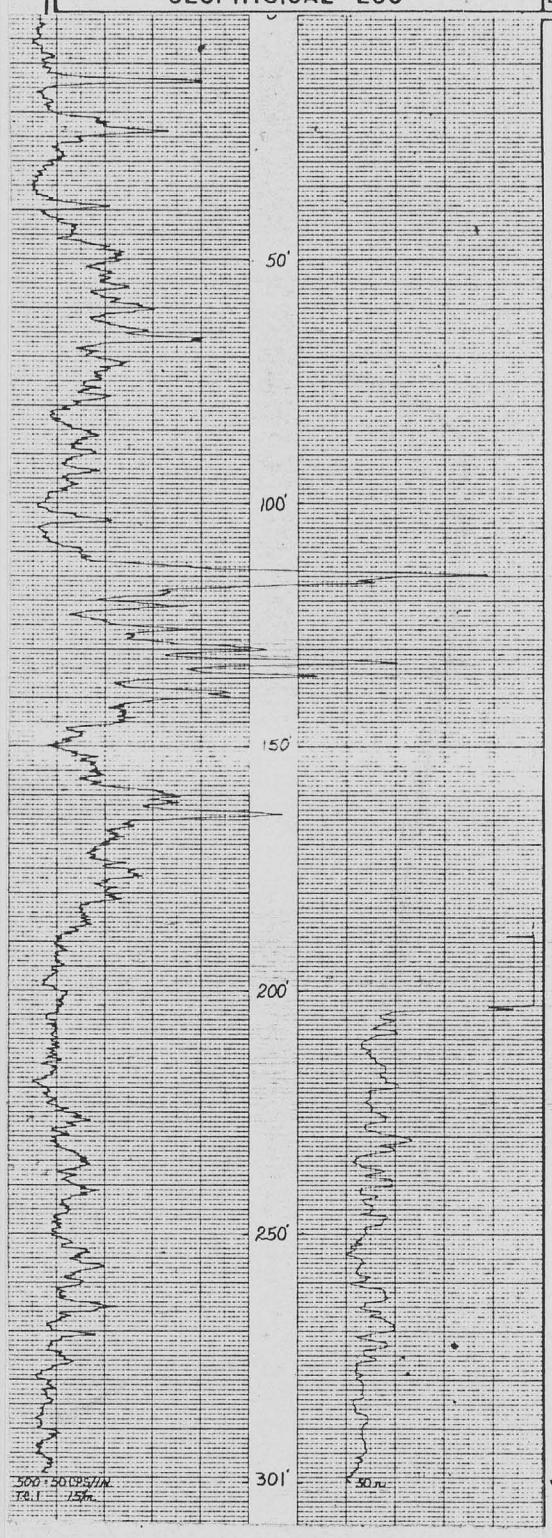

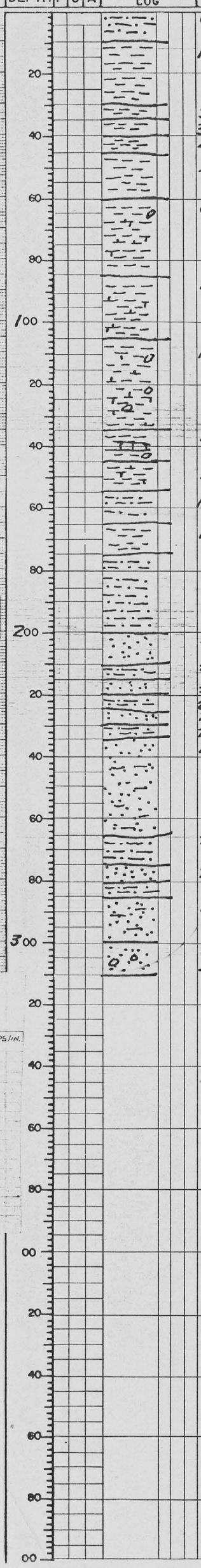

0-20' sltstn, buff, calcareous

10'-30' mdstn, lt. grn w/interbed. wh ls

30'-35' mdstn, ~~cream~~ v. pale-grn, v. calcareous

35'-40' mdstn, lt. olive grn, v. calcareous

40'-45' mdstn, wh, v. calcareous w/interbed ls

45'-60' mdstn, grn, v. calcareous

60'-85' mdstn, v. pale grn to wh, v. calcareous, w/ tr. wad (MnO_2), r. chert

85'-105' mdstn, grn to gry-grn, v. calcareous

105'-135' mdstn wh to. v. pale grn, v. calcareous w/ r. wh chert interbed.

135'-145' mdstn, olive-grn w/ c. interbed. wh ls & abund. rd chert

145'-155 mdstn, wh to pnk, v. calcareous

155'-165' sltstn, grn-buff, v. muddy, slightly calcareous

165'-175' mdstn, olive-grn, slightly calcareous

175'-200' sltstn, grn-buff, v. sandy, slightly calcareous

200-210 ss, fn grn, buff, c. silt

210-215, sltstn, red, v. sandy

215-220 ss, fn grn, buff, v. silty

220-225 sltstn, rd

225-230 ss, buff

230-235 sltstn, rd

235-265 ss, buff to gry buff, v. fn grn w/ c. to abund. buff sltstn, interbedded

265-275 sltstn, grn-buff, v. sandy

275-280 ss, rd-buff, v. silty w/interbed sltstn

280-285 sltstn, rd, v. sandy

285-310 ss, v. fn grn, w/interbed. sltstn

300-310 Congl-ss, w/ c. frag. basalt true Basement

-310' T.D.

MINERALS EXPLORATION CO.

CASPER, WYOMING HOLE NO. AM-93

LOCATION	ANDERSON MINE	GAMMA SCALE	500 : 50 CPS/IN.
COUNTY	yavapai STATE ARIZONA	PROBE TYPE	SCINT.
GP.	1,201,996 N 645,598 E ELEV. 1960'	K-FACTOR	$2.25^{10^{-5}}$
		DEAD TIME	9.6 μsec.
SEC.	TWP. 11N RGE. 10W	TIME CONSTANT	1
DATE	Dec. 18, 1975	PROBE DIA.	1 3/16"
DEPTH DRILLED	310'	CALIPER	
DEPTH LOGGED	301'	DIRECTIONAL SURVEY	
FOOTAGE LOGGED	301'	TEMPERATURE	
HOLE DIAMETER	5 1/8" T. 310'	OPERATOR	Hudson
WATER FACTOR	1.157	DRILLER	Sterner
RESISTIVITY	10 OHMS/INCH	CONTRACTOR	REID
SELF POTENTIAL	M.V./IN.	LAST A.E.C. PIT RUN	Aug. 2, 1975
RERUNS	1ST. RUN 2ND. RUN 3RD. RUN	FLUID LEVEL	
BOTTOM		REMARKS:	
TOP			
TOTAL FEET			
SCALE RUN			

PROJECT ANDERSON MINE HOLE SIZE _____ ☒ AIR ☐ WATER HOLE NO. AM-94

ELEVATION _____ NORTH _____ EAST _____ LOGGED BY DBD DATE 12-18-75

SECTION _____ TOWNSHIP 11N RANGE 10W T.D. 130 P.D. _____

GEOPHYSICAL LOG	DEPTH	P	C	A	STRIP LOG	LITHOLOGY LOG
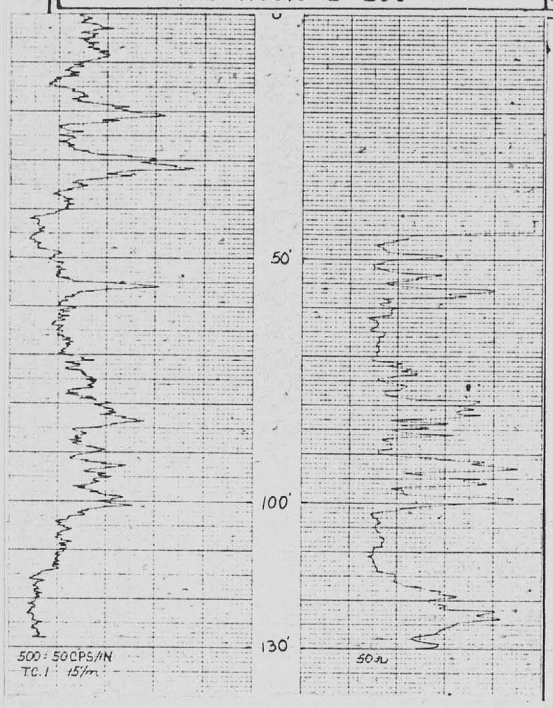						0-5 lt. brn mudstn. w/tr of ls & chert.
						5-10 brn-grn mudstn. w/ tr. of ls & chert.
	20					10-20 olive grn sandy ls w/ tan & grn chert.
						20-25 white ls w/ white chert & bentonite
						25-35 olive grn sandy ls. w/ white chert & ls(?)
	40					35-50 interbedded white & grn ls w/ tan to pink chert and bentonite
						50-60 white-tan ls w/ orange chert & olive grn sandy ls.
	60					60-70 olive grn mudstn.
						70-80 olive grn sandy ls w/ chert & bentonite blebs.
	80					80-100 olive grn sandy ls w/ red brn jasper and orange chert. at 85, stringer of brn-grn mudstn.
	100					100-115 olive grn siltstn
						115-120 olive grn siltstn & weathered volcanic fragments
	120					120-130 red-brn volcanic material - basement
						130 T.D.
	140					
	160					
	180					
	200					
	220					
	240					
	260					
	280					
	300					
	320					
	340					
	360					
	380					
	400					

500: 50CPS/IN
TC.1 15'/m

MINERALS EXPLORATION CO.

CASPER, WYOMING

HOLE NO. AM-94

LOCATION	ANDERSON MINE	GAMMA SCALE	500: 50CPS/IN.
COUNTY	Yavapai	PROBE TYPE	Scint.
STATE	ARIZONA	K-FACTOR	$2.25^{10^{-5}}$
GP.	1,204,603 N 644,009 E	DEAD TIME	9.6 μSEC.
ELEV.	1933'	TIME CONSTANT	1
SEC.		PROBE DIA.	1 1/16"
TWP.	11N	CALIPER	
RGE.	10W	DIRECTIONAL SURVEY	
DATE	Dec. 18, 1975	TEMPERATURE	
DEPTH DRILLED	130'	OPERATOR	Hudson
DEPTH LOGGED	130'	DRILLER	Sharpe
FOOTAGE LOGGED	130'	CONTRACTOR	AFID
HOLE DIAMETER	5 5/8" To 130'	LAST A.E.C. PIT RUN	Aug 2, 1975
WATER FACTOR	~~1.177~~	FLUID LEVEL	44'
RESISTIVITY	10 OHMS/INCH	REMARKS:	
SELF POTENTIAL	M.V./IN		

RERUNS	1ST. RUN	2ND. RUN	3RD. RUN
BOTTOM			
TOP			
TOTAL FEET			
SCALE RUN			

PROJECT ANDERSON MINE HOLE SIZE ______ [x] AIR [ ] WATER **HOLE NO.** AM-95

ELEVATION ______ NORTH ______ EAST ______ LOGGED BY DBD DATE 12-18-75

SECTION ______ TOWNSHIP 11N RANGE 10W T.D. 130 P.D. ______

GEOPHYSICAL LOG	DEPTH	P	C	A	STRIP LOG	LITHOLOGY LOG

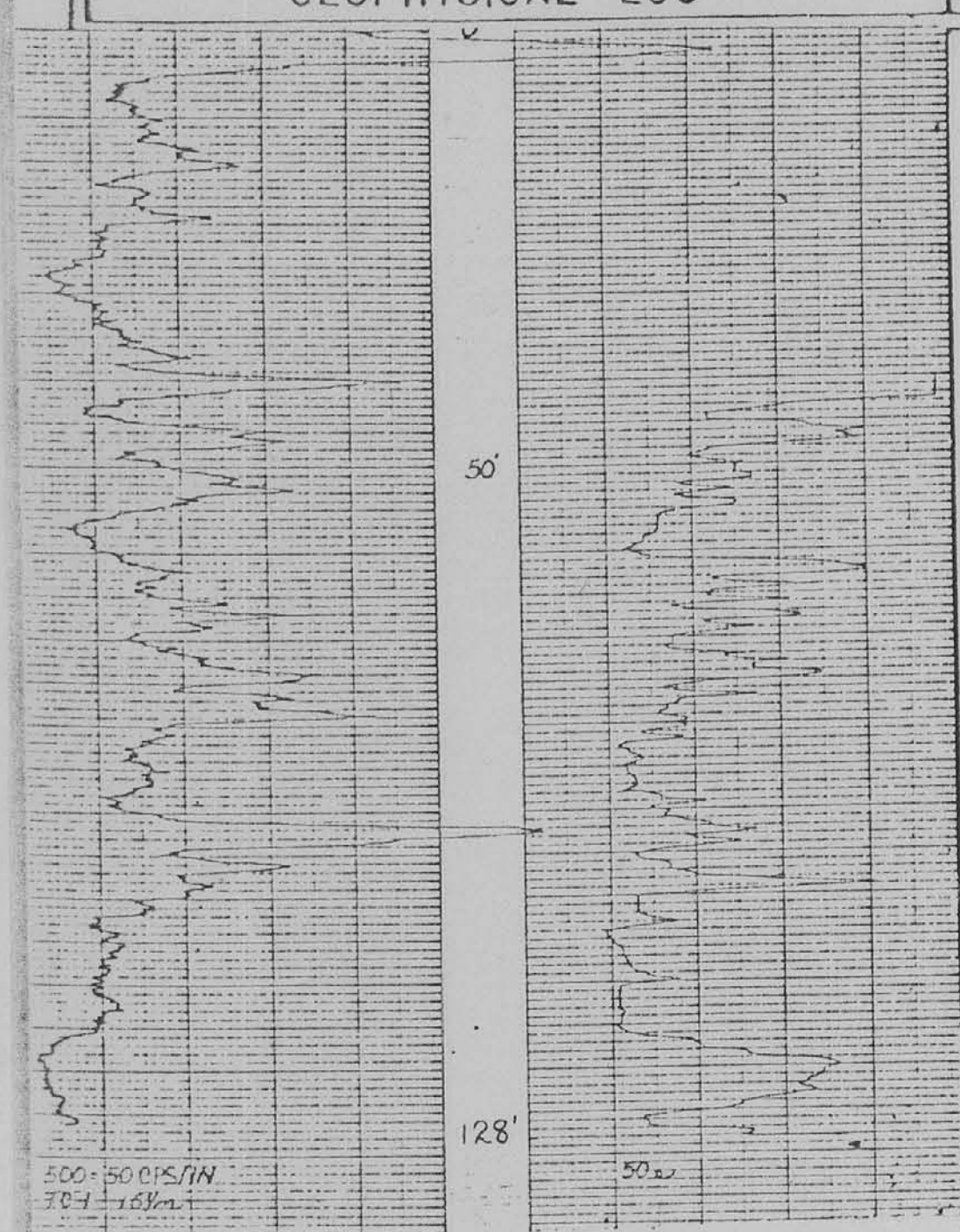

0-20 gry-grn sandy ls w/orange & tan chert
at 10, mod-abundant olive grn siltstn.

20-35 white ls w/white, tan chert & white bentonite
20-25 interbedded with olive grn siltstn

35-45 interbedded olive grn siltstn & white ls w/orange chert.

45-55 olive grn sandy ls w/ grn, tan, orange chert.

55-70 olive grn ls w/orange chert w/ mod-amts of olive grn mudstn.

70-80 grn ls w/abundant red & yellow chert

80-85 interbedded red brn-grn siltstn.

85-100 interbedded red mudstn w/tan ls, red & orange chert

100-110 olive grn mudstn. w/orange (limonite) mudstn & chert.

110-115 olive grn. mudstn & weathered volcanics

115-130 basement of dk red-brn volcanics

130 TD

MINERALS EXPLORATION CO.

CASPER, WYOMING

HOLE NO. AM-95

LOCATION ANDERSON MINE	GAMMA SCALE 500:50CPS/IN.
COUNTY Yavapai STATE ARIZONA	PROBE TYPE ScinT.
GP. 1,204,603N 643,607E ELEV. 1889'	K-FACTOR $2.25^{10^{-5}}$
	DEAD TIME 9.6 μSec.
	TIME CONSTANT 1"
SEC TWP. 11N RGE 10W	PROBE DIA. 1 3/16"
DATE Dec. 18, 1975	CALIPER
DEPTH DRILLED 130'	DIRECTIONAL SURVEY
DEPTH LOGGED 128'	TEMPERATURE
FOOTAGE LOGGED 128'	OPERATOR Hudson
HOLE DIAMETER 5 5/8" To 130'	DRILLER Sharpe
WATER FACTOR 1.177	CONTRACTOR REID
RESISTIVITY 10 OHMS/INCH	LAST A.E.C. PIT RUN Aug. 2, 1975
SELF POTENTIAL M.V./IN	FLUID LEVEL 42'
RERUNS 1ST. RUN 2ND. RUN 3RD. RUN	REMARKS:
BOTTOM	
TOP	
TOTAL FEET	
SCALE RUN	

PROJECT ANDERSON MINE HOLE SIZE ____ ☒ AIR ☐ WATER HOLE NO. AM 96

ELEVATION ____ NORTH ____ EAST ____ LOGGED BY S. PAULAK DATE 12/18/75

SECTION 11 TOWNSHIP 11 N RANGE 10 W T.D. 235 P.D. 234'

GEOPHYSICAL LOG

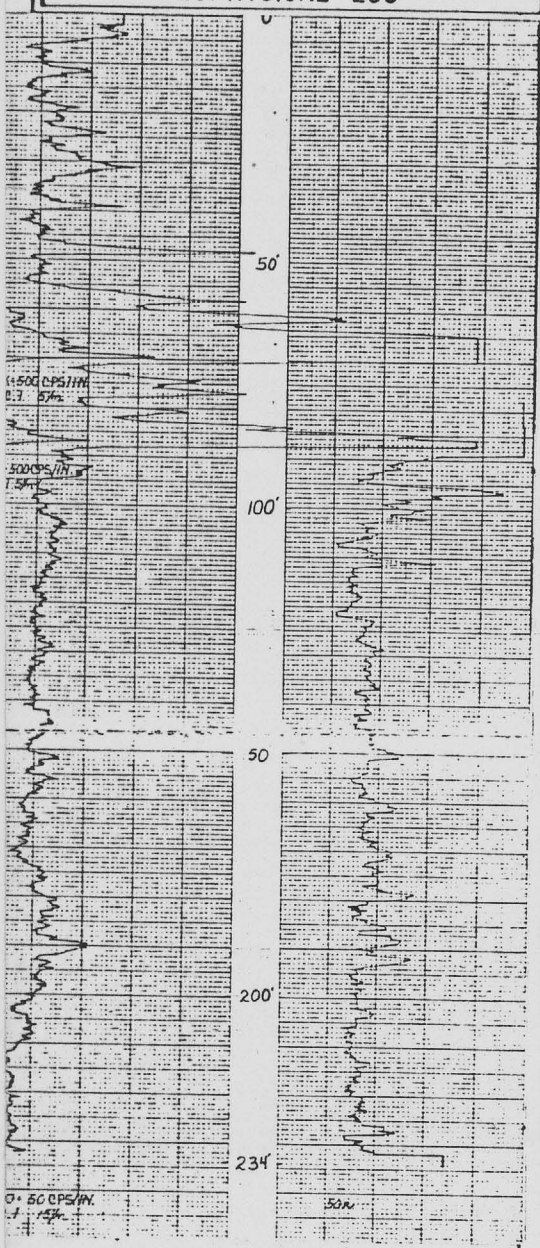

DEPTH | P | C | A | STRIP LOG

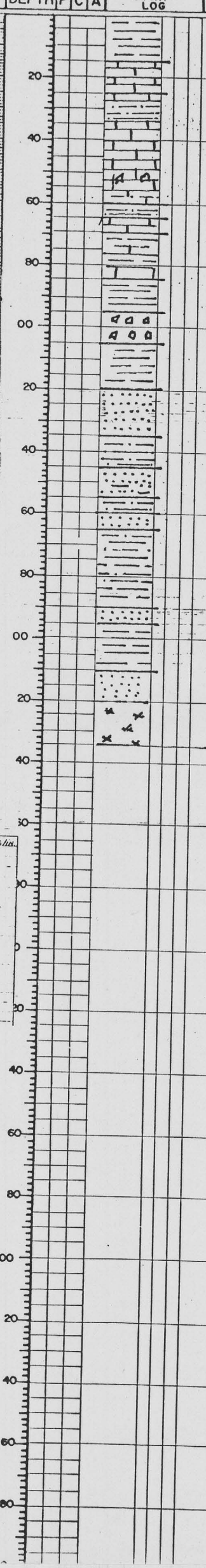

LITHOLOGY LOG

0-15'	MUDSTN: OLIVE GRN; SILICIFIED
15-25'	LIMESTN: WH - LT GY; SLIGHTLY SILICIFIED
25-60'	LIMESTN W/ SLTSTN: LT GRN GY TO WH. LIMESTN WITH SCATTERED INTBD OLIVE GRN SLTSTN; RED CHERT LOCALLY COMMON 50-55'
60-65'	SLTSTN: LT. OLIVE GRN
65-70'	LIMESTN: WHITE; COM WHITE, PALE PINK CHERT.
70-85'	MUDSTN: LT OLIVE GRN; OCCASIONAL WH. LIMESTN; PINK LIMESTN AT BASE.
85-95'	MUDSTN: SILICIFIED; RED & GRN
95-105	CHERT: RED, WHITE, GRN.
105-120'	SLTSTN: LT OLIVE GRN, OLIVE GRN, RED (110-115'); SILICIFIED LOCALLY
120-135'	SS: LT GRN TO LT GRNISH BRN; M-C GRN; FAIR SORTING; SUB RD; ABNT QTZ, FELDSP, RED & BLK VOLC. FRAGS. MINOR HEM/LIM STNING.
135-145'	SLTSTN: LT BRN.
145-155'	SS: OLIVE GRN; M-C GRN; FAIR SORTING; SUB RD; ABNT QTZ, FELDSP, BLK & RED VOLC. FRAGS; MINOR GRN SLTSTN.
155-160	SLTSTN: OLIVE GRN.
160-165	SS: LT GRN; M GRN; SUB RD; WELL SORTED; ABNT QTZ, VOLC FRAGS.
165-190'	MUDSTN: LT BRN - OR OR 185-190
190-195'	SS: LT RED BRN; M GRN; WELL SORTED, SUB RD; ABNT LIM STN QTZ; COM. VOLC. FRAGS.
195-210	MUDSTN: RED (195-200'); LT BRN; GY GRN;
TD 210~220	SS: GRYISH RED; C GRN; SUB RD; ABNT QTZ, PINK VOLC. FRAGS; FEW BLK FRAGS; GRADATIONAL INTO BASEMENT BENEATH
220-235	BASEMENT: ABNT RED VOLC. FRAGS; COM. BLK VOLC. FRAGS; GRADATIONAL INTO SAND ABOVE.

MINERALS EXPLORATION CO.

CASPER, WYOMING

HOLE NO. AM-96

LOCATION	ANDERSON MINE	GAMMA SCALE	500 = 50 CPS/IN.
COUNTY	Yavapai	PROBE TYPE	SCINT.
STATE	ARIZONA	K-FACTOR	2.25 m.s.
GP.	1,203,264N 644,391E	DEAD TIME	9.6 μ sec.
ELEV.	1937'	TIME CONSTANT	1
SEC.	TWP. 11N RGE. 10W	PROBE DIA.	1¾"
DATE	Dec. 18, 1975	CALIPER	
DEPTH DRILLED	235'	DIRECTIONAL SURVEY	
DEPTH LOGGED	234'	TEMPERATURE	
FOOTAGE LOGGED	259'	OPERATOR	Hudson
HOLE DIAMETER	5" To 235'	DRILLER	Roberts
WATER FACTOR	1.152	CONTRACTOR	REID
RESISTIVITY	10 OHMS/INCH	LAST A.E.C. PIT RUN	Aug. 2, 1975
SELF POTENTIAL	M.V./IN.	FLUID LEVEL	89'
RERUNS	1ST. RUN / 2ND. RUN / 3RD RUN	REMARKS	
BOTTOM	91' / 73'		
TOP	80' / 59'		
TOTAL FEET	11' / 14'		
SCALE RUN	5K = 500 CPS/IN. 5K = 500 CPS/IN.		

PROJECT ANDERSON MINE HOLE SIZE ☒ AIR ☐ WATER HOLE NO. AM-97

ELEVATION NORTH EAST LOGGED BY DBD DATE 12-18-75

SECTION TOWNSHIP 11N RANGE 10W T.D. 220 P.D.

* foam

GEOPHYSICAL LOG

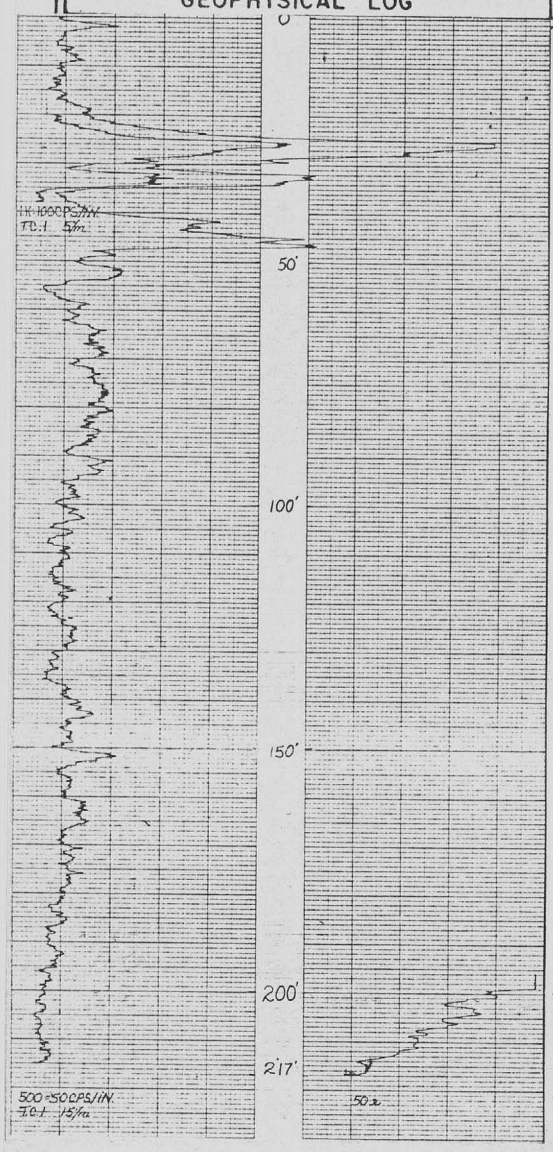

DEPTH	P	C	A	STRIP LOG	LITHOLOGY LOG
					0-10 QAL
					10-15 white bentonite w/ tr. white ls & jasper
20					15-35 olive grn mudstn w/ white ls & chert ; tr-mod bentonite
					35-50 white ls & chert - white & red . ls appears sandy here
40					
					50-55 white ls w/chert & lt. grn mudstn.
60					55-65 yellow-grn mudstn
					65-70 olive grn mudstn.
					70-75 white ls w/ red & orange chert tr.-mod grn & brn mudstn.
80					75-85 olive grn mudstn w/ bentonite tr. brn mudstn
					85-100 med brn mudstn - tr. olive grn siltstn.
100					
					100-105 brn grn mudstn w/ white ls & chert.
					105-110 brn-grn sand. angular fragments. tr-mod limonite staining
20					110-115 brn & grn mudstn w/ tr.-mod fg-mg sand
					115-130 red brn mudstn w/ tr. sand.
					130-135 orange siltstn w/ grn mudstn.
40					135-140 brn sand w/ mod limonite staining tr.-mod brn mudstn.
					140-155 red brn mudstn tr. brn mudstn
					155-160 red brn sandy siltstn.
60					160-165 red brn & olive grn mudstn.
					165-195 lt brn mudstn w/ tr. ss
80					
*					195-220 sandstn - conglomerate - basement.
200					
					220 - T.D.
20					
40					
60					
80					
00					
20					
40					
60					
80					
00					
20					
40					
60					
80					
00					

MINERALS EXPLORATION CO.

CASPER, WYOMING

HOLE NO. AM-97

LOCATION	ANDERSON MINE	GAMMA SCALE	500 CPS : 50CPS/IN.
COUNTY	YAVAPAI	PROBE TYPE	SCINT
STATE	ARIZONA	K-FACTOR	2.25 10^{-5}
GP.	1,202,415 N 695,599 E	DEAD TIME	9.6 μSEC.
ELEV.	1881	TIME CONSTANT	1
SEC.	TWP. 11N RGE. 10W	PROBE DIA.	1⅜"
DATE	DEC. 18, 1975	CALIPER	
DEPTH DRILLED	220'	DIRECTIONAL SURVEY	
DEPTH LOGGED	217'	TEMPERATURE	
FOOTAGE LOGGED	235'	OPERATOR	Hudson
HOLE DIAMETER	5⅝" To 220'	DRILLER	STATHER
WATER FACTOR	1.157	CONTRACTOR	REID
RESISTIVITY	10 OHMS/INCH	LAST A.E.C. PIT RUN	AUG. 2, 1975
SELF POTENTIAL	M.V./IN.	FLUID LEVEL	199'
RERUNS	1ST. RUN 2ND. RUN 3RD. RUN	REMARKS:	
BOTTOM	38'		
TOP	20'		
TOTAL FEET	18'		
SCALE RUN	1K=100 CPS/IN.		

PROJECT ANERSON MINE HOLE SIZE _____ ☒ AIR ☐ WATER HOLE NO. AM-98

ELEVATION _____ NORTH _____ EAST _____ LOGGED BY TSH DATE 12-20-75

SECTION _____ TOWNSHIP 11N RANGE 10W T.D. 330' P.D. _____

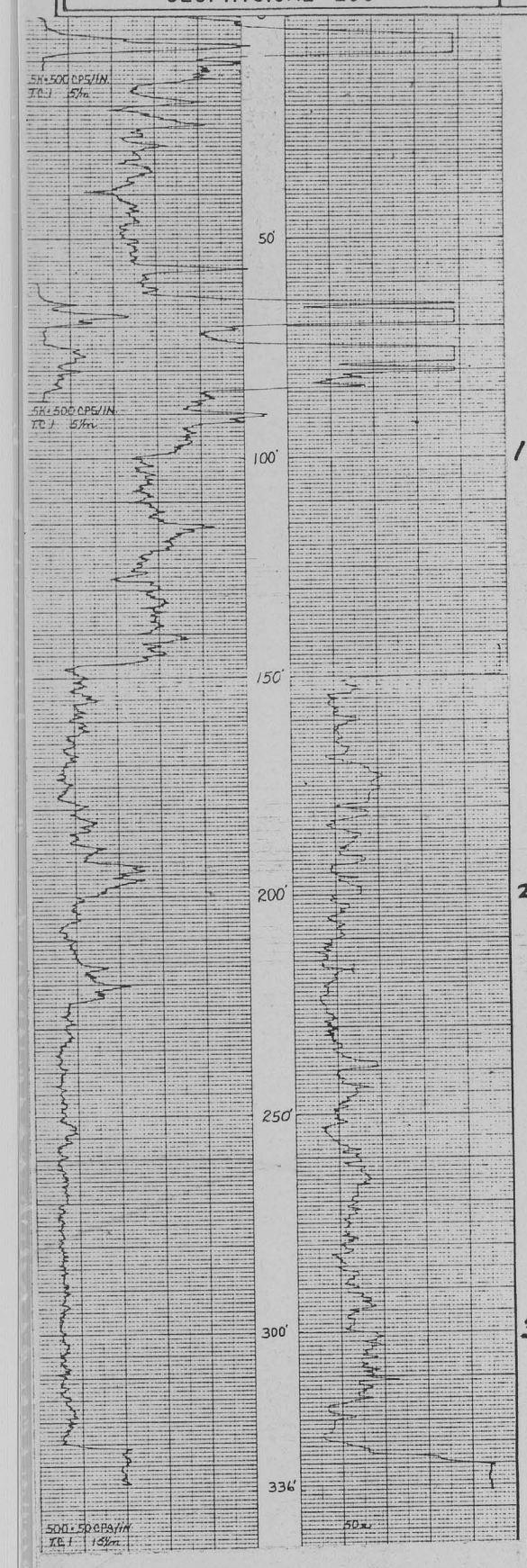

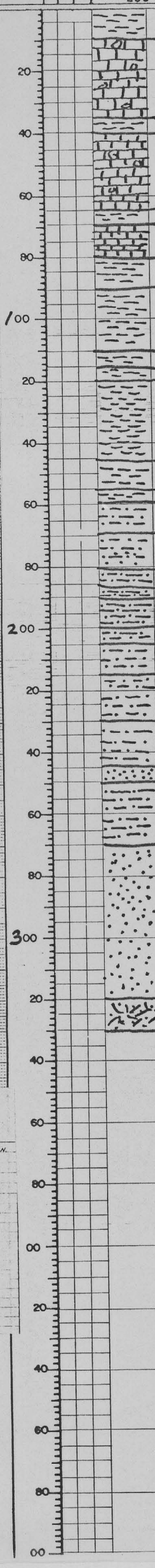

LITHOLOGY LOG

0-20' mdstn, olive-grn
20'-35' ls, wh, v. muddy w/ r. chert, gry
35'-40' mdstn, gry-grn w/c. interbed ls, as above
40'-65' ls, wh w/ r.-c. gry chert
65-70 mdstn, olive grn, v. calcareous
70-80 ls, wh w/c. interbed mdstn, lt. gry-grn
80-90 mdstn, pale grn to grn buff
90-110 mdstn, pnk, pale grn, tr. red stringers, v. calcareous, c. rd & gry chert
110-115 mdstn, olive grn
115-120 mdstn, buff & olive grn
120'-145' mdstn, olive-grn
145'-155' mdstn & sltstn, rd & olive grn
155-160 mdstn, olive grn, slightly silty
160-170 sltstn, gry buff
170-180 sltstn & ss interbedded, gry-buff, v. fn-fn grn
180'-185' sltstn, or-buff
185'-190' sltstn, grnsh-buff, v. sandy
190'-200' sltstn, buff & or
200'-205' sltstn, gry buff & or
205'-215' sltstn & mdstn, lt. grn, & gry buff, v. sandy
215-230 sltstn, gry-buff w/r.-c. rd & or
sltstn
230-245 sltstn, gry-buff
245-250 ss, buff, fn grn
250-270 sltstn, buff
270'-320' ss, rd-buff, med-crse grn w/ r-c. blk vol. frag. Basement
320'-330' Volanics, Blk., Basalt
330' TD Basement

MINERALS EXPLORATION CO.

CASPER, WYOMING HOLE NO. AM-98

LOCATION ANDERSON MINE
COUNTY Yavapai STATE ARIZONA
GP. 1,203,211 N 693,996 E ELEV. 1913'

SEC. TWP. 11N RGE. 10W

DATE	Dec. 18, 1975	
DEPTH DRILLED	335'	
DEPTH LOGGED	336'	
FOOTAGE LOGGED	375'	
HOLE DIAMETER	5½" To 265'	5" To 336'
WATER FACTOR	1.172	1.152
RESISTIVITY	10 OHMS/INCH	
SELF POTENTIAL	M.V./IN.	

RERUNS	1ST. RUN	2ND. RUN	3RD. RUN
BOTTOM	87'	12'	
TOP	60'	0'	
TOTAL FEET	27'	12'	
SCALE RUN	5K=500 CPS/IN	5K=500 CPS/IN	

GAMMA SCALE	500=50 CPS/IN.
PROBE TYPE	SCINT.
K-FACTOR	2.25 e^{-3}
DEAD TIME	9.6 μ SEC.
TIME CONSTANT	1
PROBE DIA.	1⅜"
CALIPER	
DIRECTIONAL SURVEY	
TEMPERATURE	
OPERATOR	Hudson
DRILLER	Robert B
CONTRACTOR	REID
LAST A.E.C. PIT RUN	Aug. 2, 1975
FLUID LEVEL	150'
REMARKS	10' of 6" casing

PROJECT ANDERSON MINE HOLE SIZE _____ ☒ AIR ☐ WATER HOLE NO. AM-99

ELEVATION _____ NORTH _____ EAST _____ LOGGED BY S. PAVLAK DATE 12/19/75

SECTION 11 TOWNSHIP 11 N RANGE 10 W T.D. 220' P.D. _____

GEOPHYSICAL LOG

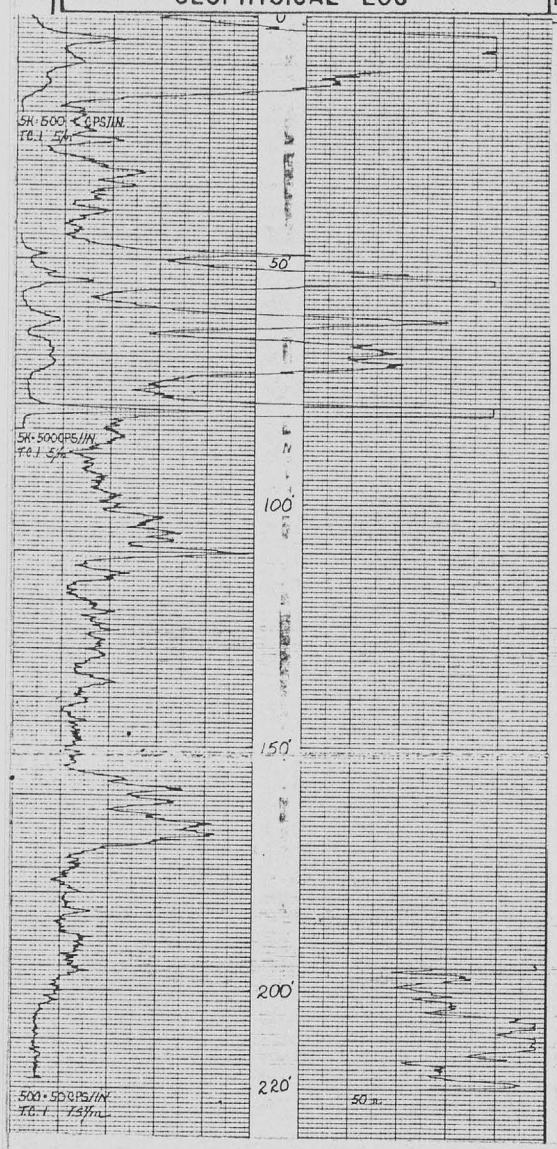

DEPTH | P | C | A | STRIP LOG

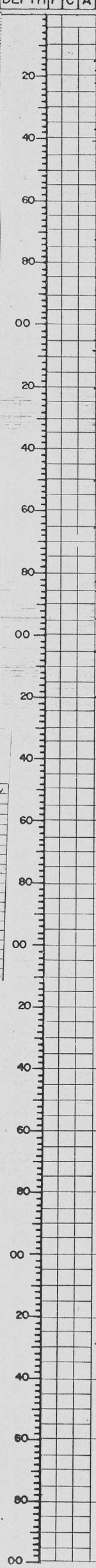

LITHOLOGY LOG

0-15' MUDSTN: OLIVE GRN

15-55' LIMESTN: WHITE-LT GY; LOCALLY COM. WH., PINK CHERT; INTBDS OF LT GRN SLTSTN.

55-60' SLTSTN: LT GRN

60-65' CHERT: PALE OR.

65-85' SLTSTN: OLIVE GRN-LT OLIVE GRN; ABNT RED BRN CHERT

85-90' MUDSTN: LT OLIVE GRN; MINOR OR MUDSTN:

90-95' SS: M-C GRN; ABNT ⅔; COM. VOLC. FRAGS.

95-105' MUDSTN: RED BRN-BRN; SILTY.

105-120' SLTSTN: OLIVE GRN, OR, RED BRN; SILICIFIED.

120'-125' SS: BRN; M-V.C. GRN; FAIR SORTING, SUB RD; ABNT ⅔; COM RED & BLK VOLC. FRAGS.

125-150' MUDSTN: LT OLIVE GRN, OR, RED. SLIGHTLY SILTY.

150-165' MUDSTN: BRN.

165-185' SS: BRN; M-C GRN; GOOD SORTING; SUB RD; ABNT ⅔; COM RED & BLK VOLC. FRAGS; MINOR OR MUDSTN.

185-205' SLTSTN: BRN; MINOR SS INTBDS, MINOR BLK VOLC. FRAGS 200-205.

205-220' BASEMENT: ABNT BLACK ANG. VOLC. FRAGS.

T.D.

NOTE: BEGAN INJECTING AT 150'.

MINERALS EXPLORATION CO.-

CASPER, WYOMING

HOLE NO. AM-99

LOCATION	ANDERSON MINE	GAMMA SCALE	500-50CPS/IN.
COUNTY	YAVAPAI STATE ARIZONA	PROBE TYPE	SCINT.
GP.	1,203,599 N 643,603 E ELEV. 1874'	K-FACTOR	2.25 10⁻⁵
SEC.	TWP. 11N RGE. 10W	DEAD TIME	9.6 μsec.
		TIME CONSTANT	1
		PROBE DIA.	1⅜"
		CALIPER	
		DIRECTIONAL SURVEY	
		TEMPERATURE	
		OPERATOR	Hudson
		DRILLER	Starner
		CONTRACTOR	REID
		LAST A.E.C. PIT RUN	Aug. 2, 1975
		FLUID LEVEL	205'
		REMARKS:	

DATE	Dec. 18, 1975		
DEPTH DRILLED	220'		
DEPTH LOGGED	220'		
FOOTAGE LOGGED	280'		
HOLE DIAMETER	5⅞" TO 220'		
WATER FACTOR	1.157		
RESISTIVITY	10 OHMS/INCH		
SELF POTENTIAL	M.V./IN.		
RERUNS	1ST. RUN	2ND. RUN	3RD. RUN
BOTTOM	85'	20'	
TOP	45'	0'	
TOTAL FEET	40'	20'	
SCALE RUN	5K-500CPS/IN	5K-500CPS/IN	

PROJECT ANDERSON MINE HOLE SIZE _____ ☒ AIR ☒ WATER* HOLE NO. AM-100

ELEVATION _____ NORTH _____ EAST _____ LOGGED BY TSN DATE 12-19-75

SECTION _____ TOWNSHIP 11N RANGE 10W T.D. 240 P.D. _____

*Foam injection @ 180 to TD

GEOPHYSICAL LOG	DEPTH	P	C	A	STRIP LOG	LITHOLOGY LOG
						0'-5' ls, lt. gry, v. muddy
						5'-20' mdstn, lt grn to olive-grn, silicified
	20					20'-30' mdstn & ls, lt. grn & wh, c. chert
						30-45 mdstn, lt. grn, silicified
	40					
50'						45-55 silicified mdstn, pnksh-buff
						55-60 mdstn, grn, silicified
	60					60-70 ls, cream, silicified, muddy, abund. chert
						70-75 silicified mdstn &/or ls, orsh pnk
						75-80 silicified mdstn, grn
	80					80-85 ls, & mdstn, cream to lt. grn
						85'-90' mdstn, olive-grn, c. chert
						90'-100' lignite, blk, slightly muddy & silicified
100'	100					100-105' ls, gry, v. muddy & carbonaceous
						105-110 lignite, blk, muddy, slightly silicified
						110-115 mdstn, blue-gry
	20					115-125 chert, lt. grn & maroon, prob. silicified mdstn
						125-140 mdstn, olive-grn
5K-500 CPS/IN. TC.1 15m						
	40					140'-155' sltstn, gry-grn to buff, w/ interbed. fn grn buff ss
150'						
	60					155'-170' sltstn, gry buff & or, v. sandy w/ interbed fn grn. ss, buff
						170'-225 sltstn & ss, gry-buff to buff, (ss: v. fn to fn grn)
	80					
200'	200					
	20					225'-240 Congl-ss, w/abund. blk. vol. rk. frag.
						Basement
240'	40					240' T.D.
500 CPS = 50 CPS/IN TC.1 15m	60					
	80					
	00					
	20					
	40					
	60					
	80					
	00					
	20					
	40					
	60					
	80					
	00					

MINERALS EXPLORATION CO.

CASPER, WYOMING

HOLE NO AM-100

LOCATION	ANDERSON MINE	GAMMA SCALE	500:50 CPS/IN.
COUNTY	Yavapai STATE ARIZONA	PROBE TYPE	SCINT.
GP.	1,203,599 N 642,203 E ELEV. 1861'	K-FACTOR	2.25 10^{-3}
SEC.	TWP. 11N RGE. 10W	DEAD TIME	9.6 μ sec.
DATE	Dec. 19, 1975	TIME CONSTANT	
DEPTH DRILLED	240'	PROBE DIA.	3⅜"
DEPTH LOGGED	240'	CALIPER	
FOOTAGE LOGGED	325'	DIRECTIONAL SURVEY	
HOLE DIAMETER	5⅞" to 240'	TEMPERATURE	
WATER FACTOR	1.157	OPERATOR	Hudson
RESISTIVITY	10 OHMS/INCH	DRILLER	STARNER
SELF POTENTIAL	M.V./IN	CONTRACTOR	REID
RERUNS	1ST. RUN 2ND. RUN 3RD. RUN	LAST A.E.C. PIT RUN	Aug. 2, 1975
BOTTOM	133'	FLUID LEVEL	197'
TOP	48'	REMARKS:	
TOTAL FEET	85'		
SCALE RUN	5K-500 CPS/IN		