CONTACT INFORMATION
Mining Records Curator
Arizona Geological Survey
3550 N. Central Ave, 2nd floor
Phoenix, AZ, 85012
602-771-1601
http://www.azgs.az.gov
inquiries@azgs.az.gov

The following file is part of the Anderson Mine Collection

ACCESS STATEMENT

These digitized collections are accessible for purposes of education and research. We have indicated what we know about copyright and rights of privacy, publicity, or trademark. Due to the nature of archival collections, we are not always able to identify this information. We are eager to hear from any rights owners, so that we may obtain accurate information. Upon request, we will remove material from public view while we address a rights issue.

CONSTRAINTS STATEMENT

The Arizona Geological Survey does not claim to control all rights for all materials in its collection. These rights include, but are not limited to: copyright, privacy rights, and cultural protection rights. The User hereby assumes all responsibility for obtaining any rights to use the material in excess of "fair use."

The Survey makes no intellectual property claims to the products created by individual authors in the manuscript collections, except when the author deeded those rights to the Survey or when those authors were employed by the State of Arizona and created intellectual products as a function of their official duties. The Survey does maintain property rights to the physical and digital representations of the works.

QUALITY STATEMENT

The Arizona Geological Survey is not responsible for the accuracy of the records, information, or opinions that may be contained in the files. The Survey collects, catalogs, and archives data on mineral properties regardless of its views of the veracity or accuracy of those data.

MINERALS EXPLORATION CO.

CASPER, WYOMING **HOLE NO.** AM-81

LOCATION ANDERSON MINE 1204 760.69N 91 128.4E		**GAMMA SCALE**	500=50CPS/IN.
COUNTY Yavapai	**STATE** Arizona	**PROBE TYPE**	ScinT.
GP. ~~1,202,401N~~ 644,882E	**ELEV.** 1929'	**K-FACTOR**	2.25^{10-5}
		DEAD TIME	9.6 usec.
		TIME CONSTANT	1
SEC.	**TWP.** 11N **RGE.** 10W	**PROBE DIA.**	1 1/16"
DATE	Dec. 16, 1975	**CALIPER**	
DEPTH DRILLED	260'	**DIRECTIONAL SURVEY**	
DEPTH LOGGED	256'	**TEMPERATURE**	
FOOTAGE LOGGED	267'	**OPERATOR**	Hudson
HOLE DIAMETER	5 1/8" To 260'	**DRILLER**	Starner
WATER FACTOR	1.157	**CONTRACTOR**	REID
RESISTIVITY	10 OHMS/INCH	**LAST A.E.C. PIT RUN**	Aug. 2, 1975
SELF POTENTIAL	M.V./IN.	**FLUID LEVEL**	231'

RERUNS	1ST. RUN	2ND. RUN	3RD. RUN
BOTTOM	67'		
TOP	56'		
TOTAL FEET	11'		
SCALE RUN	1K=100 CPS/IN.		

REMARKS:

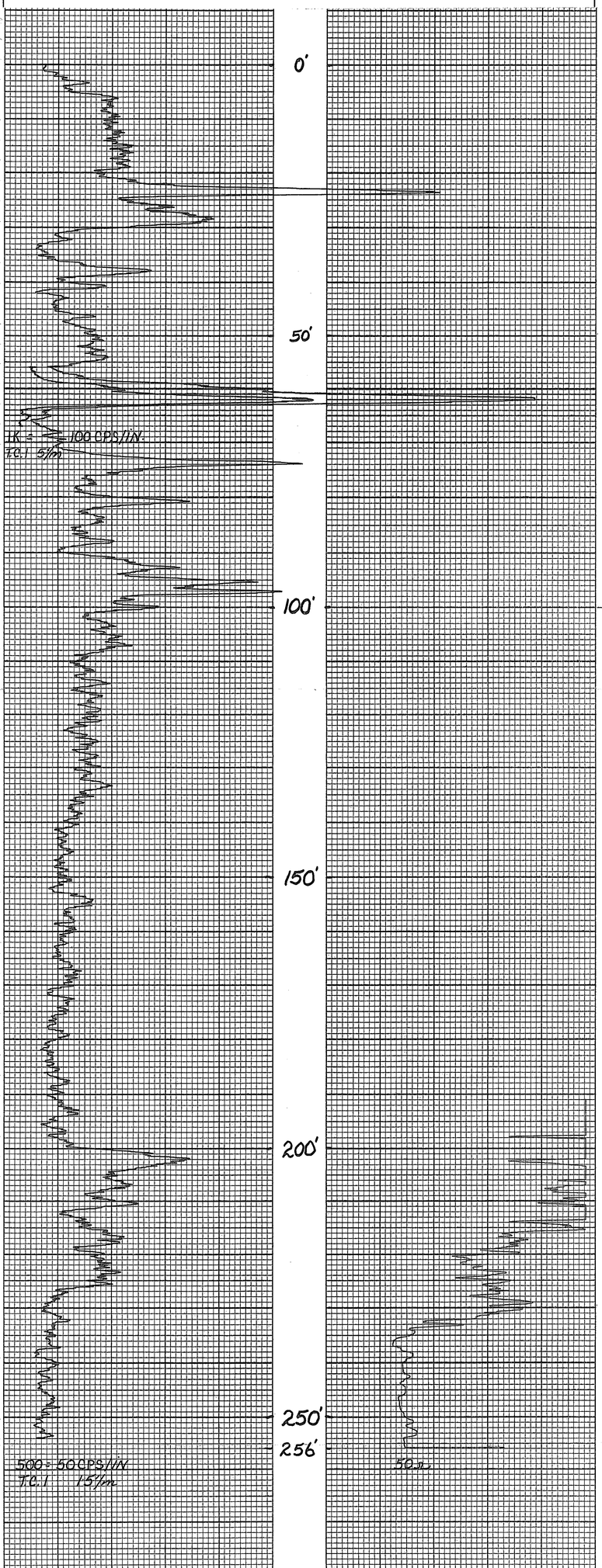

MINERALS EXPLORATION CO.

CASPER, WYOMING

HOLE NO. AM-82

LOCATION	ANDERSON MINE 1204 346.89 90 724.37	GAMMA SCALE	500=50 CPS/IN.
COUNTY	Yavapai	PROBE TYPE	Scint.
STATE	ARIZONA	K-FACTOR	2.25^{10-5}
GP.	~~1,208,000 N~~ ~~644,400 E~~	DEAD TIME	9.6 μsec.
ELEV.	1981'	TIME CONSTANT	1
SEC.		PROBE DIA.	1⅝"
TWP.	11N	CALIPER	
RGE.	10W	DIRECTIONAL SURVEY	
DATE	Dec. 16, 1975	TEMPERATURE	
DEPTH DRILLED	340'	OPERATOR	Hudson
DEPTH LOGGED	334'	DRILLER	Sharp
FOOTAGE LOGGED	364'	CONTRACTOR	Reid
HOLE DIAMETER	5⅝" To 340'	LAST A.E.C. PIT RUN	Aug 2, 1975
WATER FACTOR	1.177	FLUID LEVEL	
RESISTIVITY	10 OHMS/INCH	REMARKS:	
SELF POTENTIAL	M.V./IN.		

RERUNS	1ST. RUN	2ND. RUN	3RD. RUN
BOTTOM	233'		
TOP	203'		
TOTAL FEET	30'		
SCALE RUN	5K=500CPS/in.		

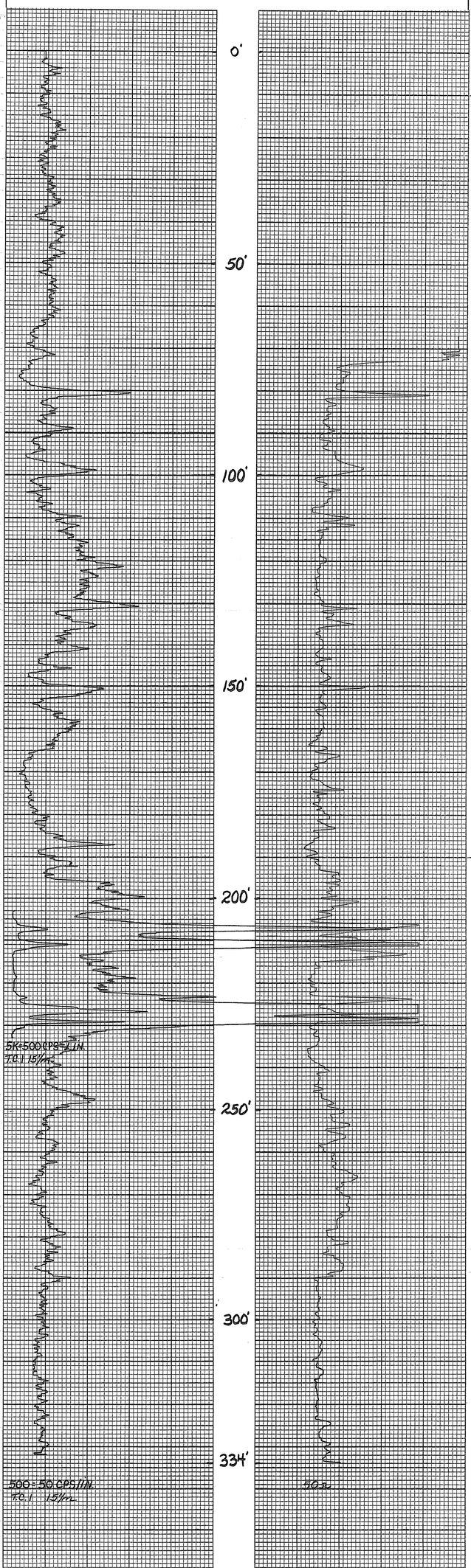

MINERALS EXPLORATION CO.

CASPER, WYOMING

HOLE NO. AM-83

LOCATION	ANDERSON MINE 1204 747.06N 90 718.46E	GAMMA SCALE	500=50CPS/IN.
COUNTY	GRAHAM	PROBE TYPE	SCINT.
STATE	ARIZONA	K-FACTOR	$2.25^{10^{-5}}$
GP.	1,202,400 N 644,392 E	DEAD TIME	9.6 μsec.
ELEV.	1956'	TIME CONSTANT	1
SEC.	TWP. 1N RGE. 10W	PROBE DIA.	1 1/16"
DATE	Dec. 16, 1975	CALIPER	
DEPTH DRILLED	310'	DIRECTIONAL SURVEY	
DEPTH LOGGED	299'	TEMPERATURE	
FOOTAGE LOGGED	319'	OPERATOR	Hudson
HOLE DIAMETER	5 1/8" To 310'	DRILLER	Starner
WATER FACTOR	1.157	CONTRACTOR	REID
RESISTIVITY	10 OHMS/INCH	LAST A.E.C. PIT RUN	Aug. 2, 1975
SELF POTENTIAL	M.V./IN.	FLUID LEVEL	278'

RERUNS	1ST. RUN	2ND. RUN	3RD. RUN
BOTTOM	148'	62'	
TOP	138'	52'	
TOTAL FEET	10'	10'	
SCALE RUN	5K=500CPS/IN.	5K=500CPS/IN.	

REMARKS:

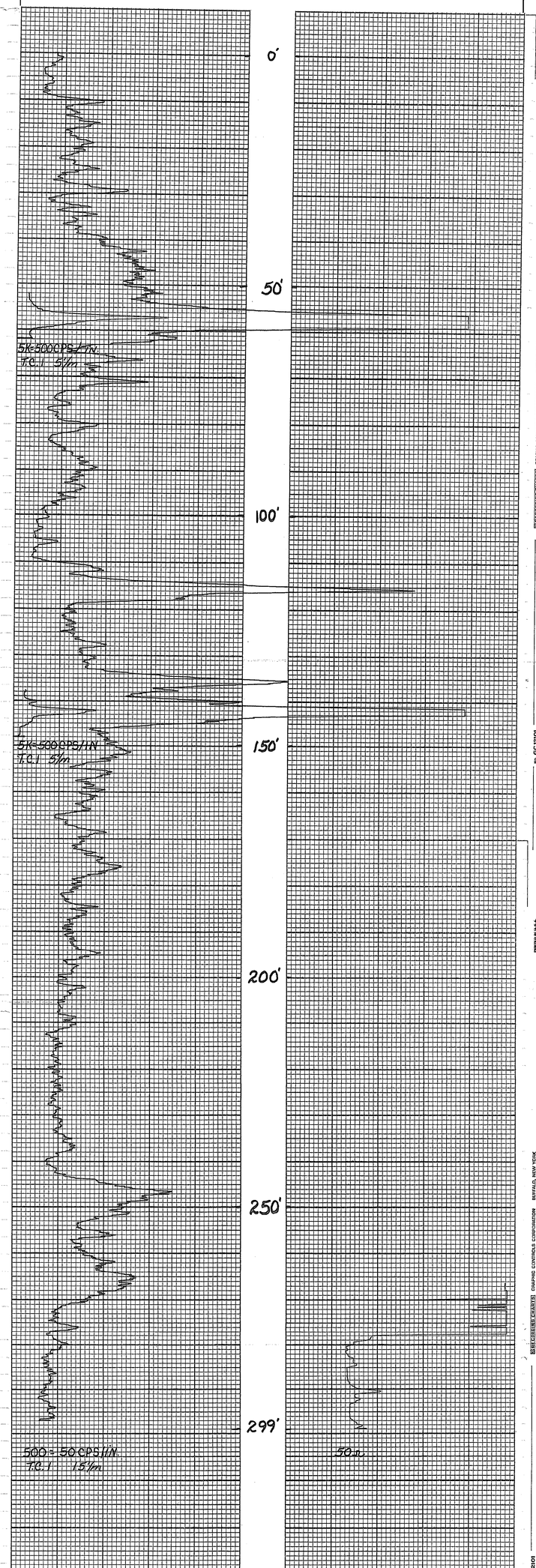

GRAPHIC CONTROLS CORPORATION BUFFALO, NEW YORK
PRINTED IN U.S.A.

MINERALS EXPLORATION CO.

CASPER, WYOMING **HOLE NO.** AM-84

LOCATION ANDERSON MINE 1205 953.89N 90 349.09E		**GAMMA SCALE**	500=50 CPS/IN.
COUNTY Yavapai	**STATE** ARIZONA	**PROBE TYPE**	ScinT.
GP. ~~1,203,600N~~ ~~644,001E~~	**ELEV.** 1937	**K-FACTOR**	2.25^{10-5}
		DEAD TIME	9.6 μsec.
SEC.	**TWP.** 11N **RGE.** 10W	**TIME CONSTANT**	1
		PROBE DIA.	1 1/16"
DATE	Dec. 16, 1975	**CALIPER**	
DEPTH DRILLED	225'	**DIRECTIONAL SURVEY**	
DEPTH LOGGED	220'	**TEMPERATURE**	
FOOTAGE LOGGED	254'	**OPERATOR**	Hudson
HOLE DIAMETER	5 1/8" To 225'	**DRILLER**	Starner
WATER FACTOR	1.157	**CONTRACTOR**	REID
RESISTIVITY	10 OHMS/INCH	**LAST A.E.C. PIT RUN**	Aug. 2, 1975
SELF POTENTIAL	M.V./IN.	**FLUID LEVEL**	205'

RERUNS	**1ST. RUN**	**2ND. RUN**	**3RD. RUN**
BOTTOM	94'	30'	
TOP	72'	18'	
TOTAL FEET	22'	12'	
SCALE RUN	5K=500CPS/IN.	5K=500CPS/IN.	

REMARKS:

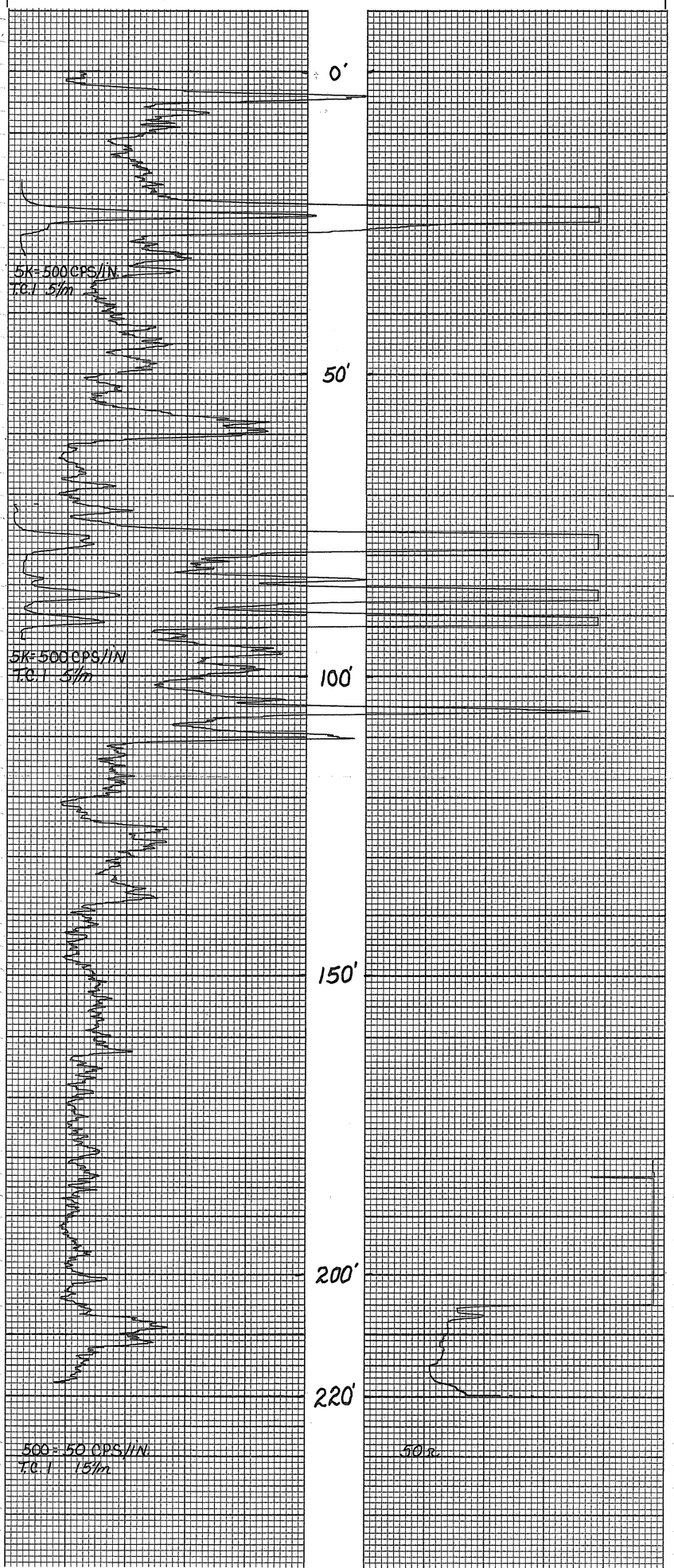

RECORDING CHARTS GRAPHIC CONTROLS CORPORATION BUFFALO, NEW YORK PRINTED IN U.S.A. RO. GC 12101

MINERALS EXPLORATION CO.

CASPER, WYOMING **HOLE NO.** AM-85

LOCATION ANDERSON MINE 1205127.61N 91525.43E		**GAMMA SCALE**	500 = 50CPS/IN.
		PROBE TYPE	SCINT
COUNTY Yavapai	**STATE** ARIZONA	**K-FACTOR**	2.25^{10-5}
GP. ~~1,202,795N 645,192E~~	**ELEV.** 1946	**DEAD TIME**	9.6 μsec.
		TIME CONSTANT	1
SEC.	**TWP.** 11N **RGE.** 10W	**PROBE DIA.**	1 11/16"
DATE	Dec. 16, 1975	**CALIPER**	
DEPTH DRILLED	260'	**DIRECTIONAL SURVEY**	
DEPTH LOGGED	259'	**TEMPERATURE**	
FOOTAGE LOGGED	311'	**OPERATOR**	Hudson
HOLE DIAMETER	4 7/8" To 260'	**DRILLER**	Roberts
WATER FACTOR		**CONTRACTOR**	REID
RESISTIVITY	10 OHMS/INCH	**LAST A.E.C. PIT RUN**	Aug. 2, 1975
SELF POTENTIAL	M.V./IN.	**FLUID LEVEL**	67'

RERUNS	**1ST. RUN**	**2ND. RUN**	**3RD. RUN**
BOTTOM	95'	17'	
TOP	58'	2'	
TOTAL FEET	37'	15'	
SCALE RUN	5K=500CPS/IN.	1K=100CPS/IN.	

REMARKS:

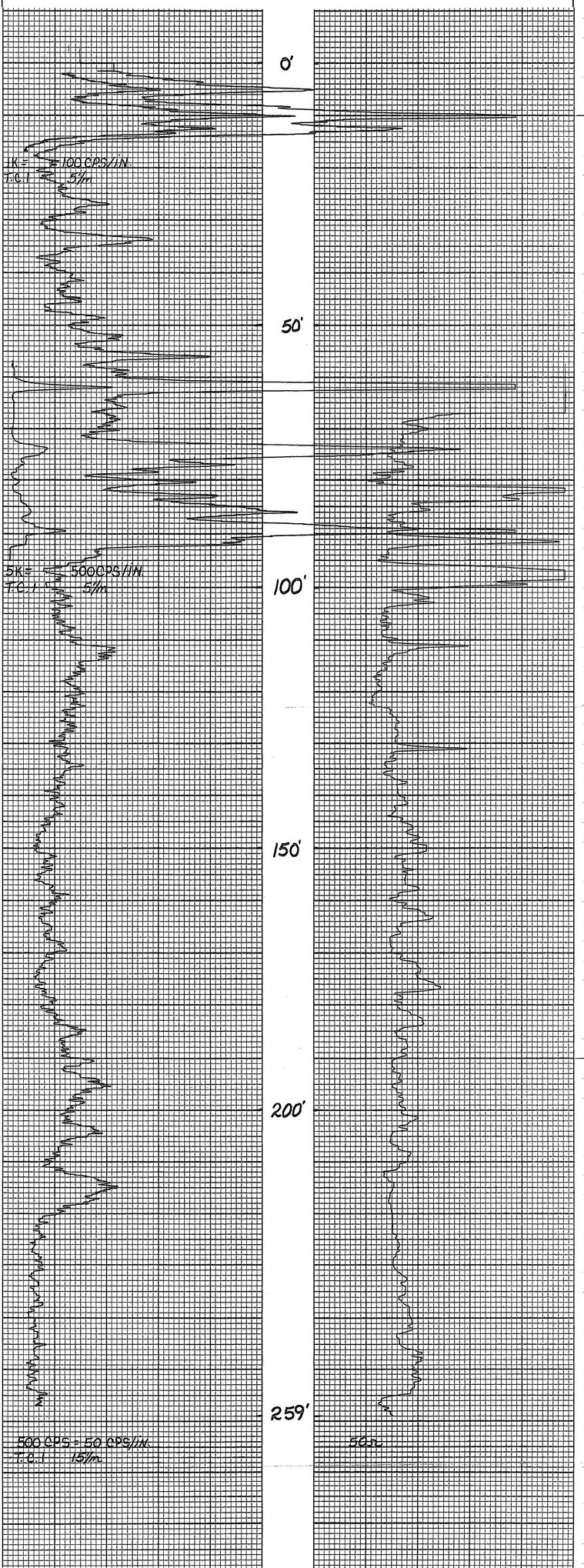

GRAPHIC CONTROLS CORPORATION BUFFALO, NEW YORK
PRINTED IN U.S.A.
No. GC 12101

MINERALS EXPLORATION CO.

CASPER, WYOMING

HOLE NO. AM-86

LOCATION	ANDERSON MINE 1204 349.11N 90 322.24E	GAMMA SCALE	500=50CPS/IN.
COUNTY	Yavapai	STATE	ARIZONA
GP.	~~1,201,995 N~~ ~~644,003 E~~	ELEV.	2109'
SEC.	TWP. 11N	RGE. 10W	
DATE	Dec. 17, 1975		
DEPTH DRILLED	490'		
DEPTH LOGGED	487'		
FOOTAGE LOGGED	487'		
HOLE DIAMETER	5⅝" To 490'		
WATER FACTOR	1.177		
RESISTIVITY	10 OHMS/INCH		
SELF POTENTIAL	M.V./IN.		

RERUNS	1ST. RUN	2ND. RUN	3RD. RUN
BOTTOM			
TOP			
TOTAL FEET			
SCALE RUN			

PROBE TYPE	Scint.
K-FACTOR	$2.25^{10^{-5}}$
DEAD TIME	9.6 μsec.
TIME CONSTANT	1
PROBE DIA.	1 11/16"
CALIPER	
DIRECTIONAL SURVEY	
TEMPERATURE	
OPERATOR	Hudson
DRILLER	Sharpe
CONTRACTOR	REID
LAST A.E.C. PIT RUN	Aug. 2, 1975
FLUID LEVEL	161'
REMARKS:	

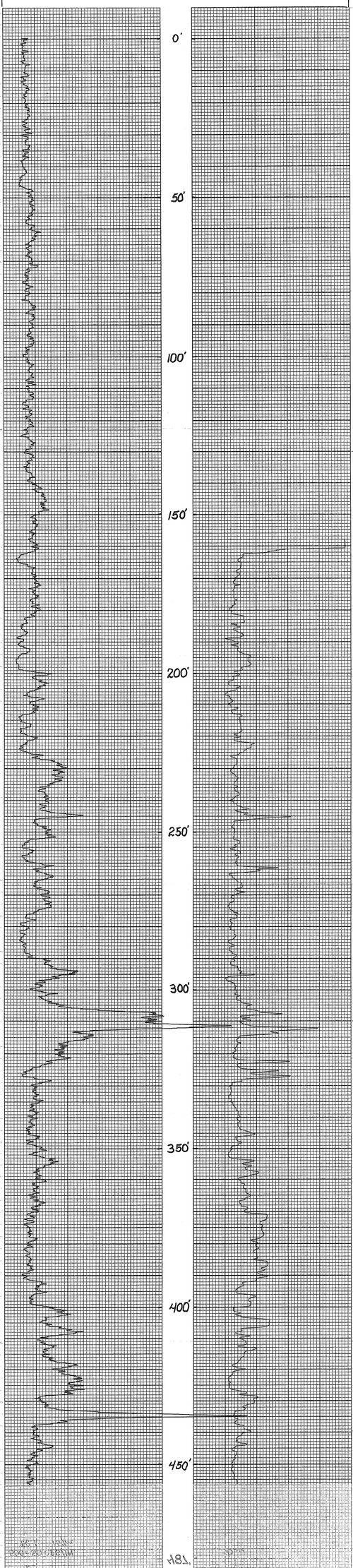

MINERALS EXPLORATION CO.

CASPER, WYOMING **HOLE NO.** AM-87

LOCATION ANDERSON MINE 1205 531.47N 91 147.63E		**GAMMA SCALE**	500=50 CPS/IN.
COUNTY Yavapai	**STATE** ARIZONA	**PROBE TYPE**	SCINT.
GP. ~~T, 203, 192-N 644, 807-E~~	**ELEV.** 1945'	**K-FACTOR**	2.25^{10-5}
		DEAD TIME	9.6 μ sec.
		TIME CONSTANT	1
SEC.	**TWP.** 11N **RGE.** 10W	**PROBE DIA.**	1 1/16"
DATE	Dec. 17, 1975	**CALIPER**	
DEPTH DRILLED	240'	**DIRECTIONAL SURVEY**	
DEPTH LOGGED	239'	**TEMPERATURE**	
FOOTAGE LOGGED	239'	**OPERATOR**	Hudson
HOLE DIAMETER		**DRILLER**	Roberts
WATER FACTOR		**CONTRACTOR**	REID
RESISTIVITY	10 OHMS/INCH	**LAST A.E.C. PIT RUN**	Aug. 2, 1975
SELF POTENTIAL	M.V./IN.	**FLUID LEVEL**	151'

RERUNS	**1ST. RUN**	**2ND. RUN**	**3RD. RUN**	**REMARKS:**
BOTTOM				
TOP				
TOTAL FEET				
SCALE RUN				

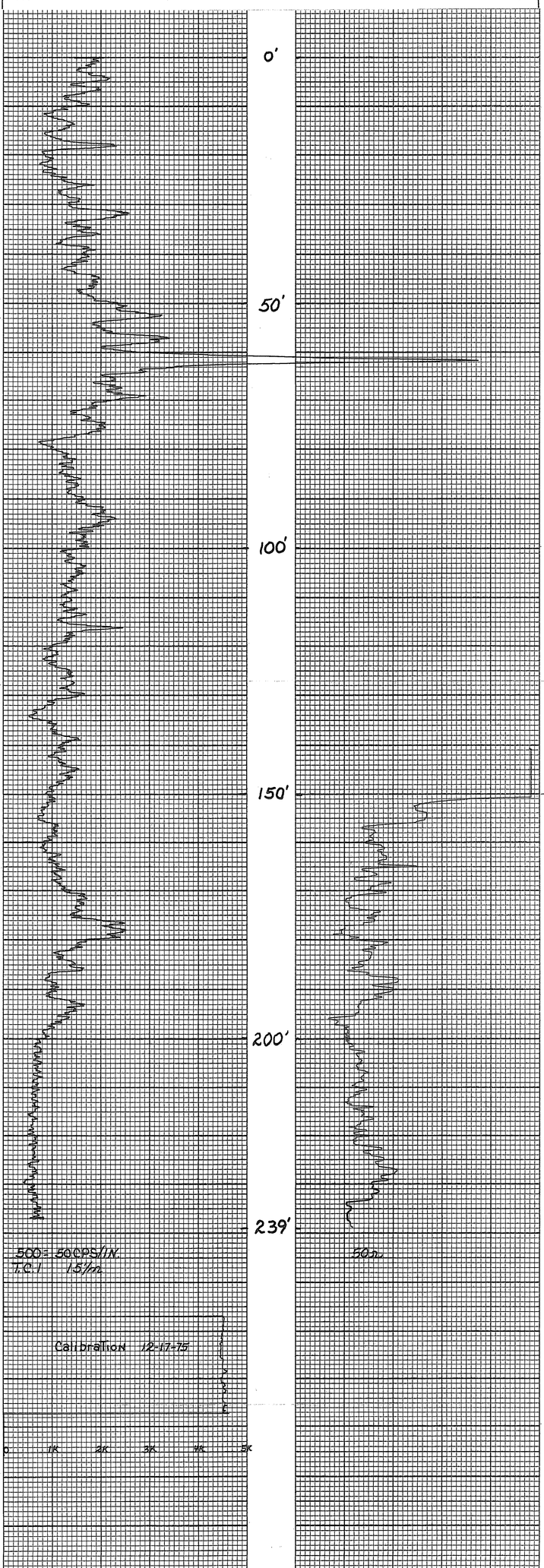

MINERALS EXPLORATION CO.

CASPER, WYOMING **HOLE NO.** AM-88

LOCATION ANDERSON MINE 1205146.89N 91120.71E		**GAMMA SCALE**	500=50CPS/IN.
COUNTY Yavapai	**STATE** ARIZONA	**PROBE TYPE**	Scint.
GP. ~~1,202,807N~~ ~~644,787E~~	**ELEV.** 1952	**K-FACTOR**	$2.25^{10^{-5}}$
		DEAD TIME	9.6 μsec.
		TIME CONSTANT	1
SEC.	**TWP.** 11N **RGE.** 10W	**PROBE DIA.**	1 11/16"
DATE	Dec. 17, 1975	**CALIPER**	
DEPTH DRILLED	250'	**DIRECTIONAL SURVEY**	
DEPTH LOGGED	249'	**TEMPERATURE**	
FOOTAGE LOGGED	282'	**OPERATOR**	Hudson
HOLE DIAMETER	5½" To 25' 5" To 80' 4¾" To 250'	**DRILLER**	Roberts
WATER FACTOR	1.172 1.152 1.142	**CONTRACTOR**	REID
RESISTIVITY	10 OHMS/INCH	**LAST A.E.C. PIT RUN**	Aug. 2, 1975
SELF POTENTIAL	M.V./IN.	**FLUID LEVEL**	

RERUNS	**1ST. RUN**	**2ND. RUN**	**3RD. RUN**	**REMARKS:**
BOTTOM	93'			
TOP	60'			
TOTAL FEET	33'			
SCALE RUN	5K=500CPS/IN.			

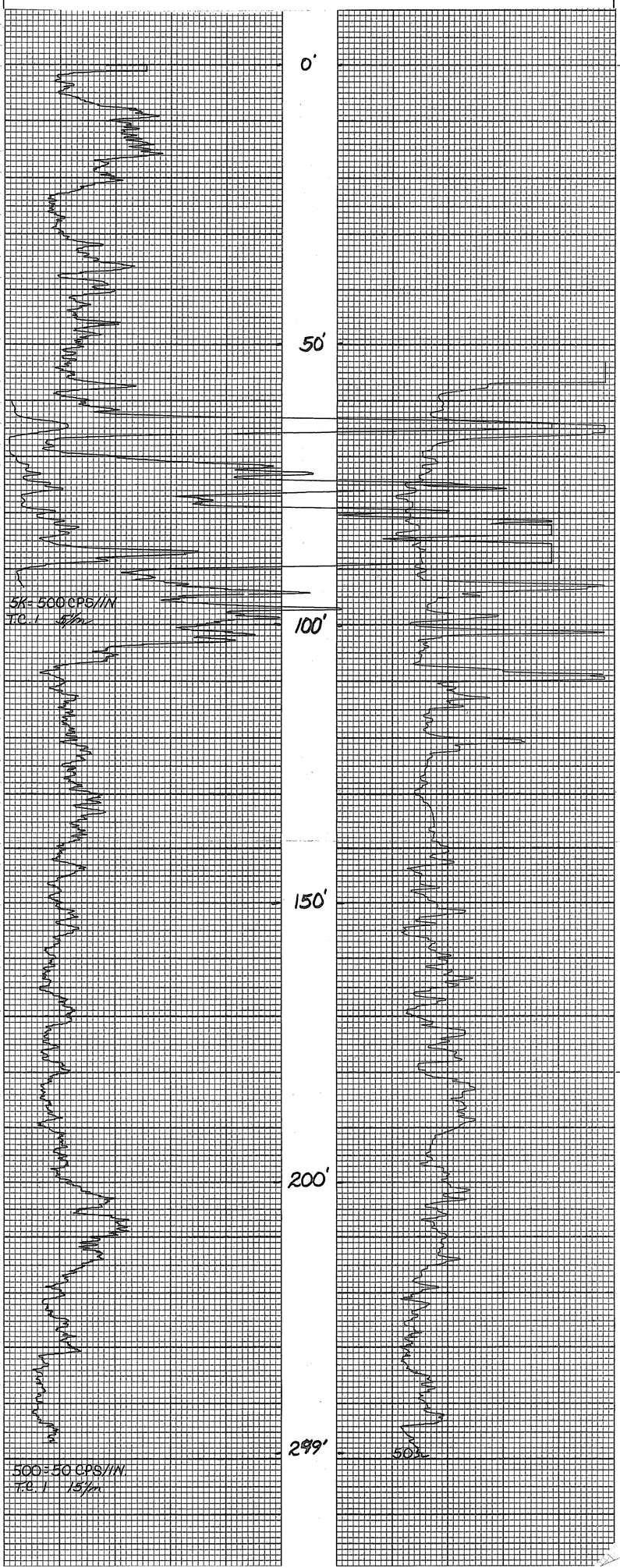

PRINTED IN U.S.A. RECORDING CHARTS GRAPHIC CONTROLS CORPORATION BUFFALO, NEW YORK NO. GC 12101 PRINTED IN U.S.A. BUFFALO, NEW YORK

MINERALS EXPLORATION CO.

CASPER, WYOMING **HOLE NO.** AM 88C

LOCATION	ANDERSON MINE	**GAMMA SCALE**	1K=100 CPI
COUNTY	YAVAPAI **STATE** AZ	**PROBE TYPE**	SCINT
GP.	**ELEV.**	**K-FACTOR**	2.48 E-5
		DEAD TIME	7.5 µs
		TIME CONSTANT	1 SEC
SEC.	**TWP.** **RGE.**	**PROBE DIA.**	1 5/8
DATE	11-12-77	**CALIPER**	
DEPTH DRILLED	~~100~~ 95	**DIRECTIONAL SURVEY**	
DEPTH LOGGED	95	**TEMPERATURE**	
FOOTAGE LOGGED	120	**OPERATOR**	ERIC
HOLE DIAMETER	4"	**DRILLER**	
WATER FACTOR	NA	**CONTRACTOR**	BARNES
RESISTIVITY	NA OHMS/INCH	**LAST A.E.C. PIT RUN**	8-31-77
SELF POTENTIAL	NA M.V./IN.	**FLUID LEVEL**	NA

RERUNS	**1ST. RUN**	**2ND. RUN**	**3RD. RUN**	**REMARKS:**
BOTTOM	95			
TOP	70			
TOTAL FEET	25			
SCALE RUN	2.5K=250CPI			

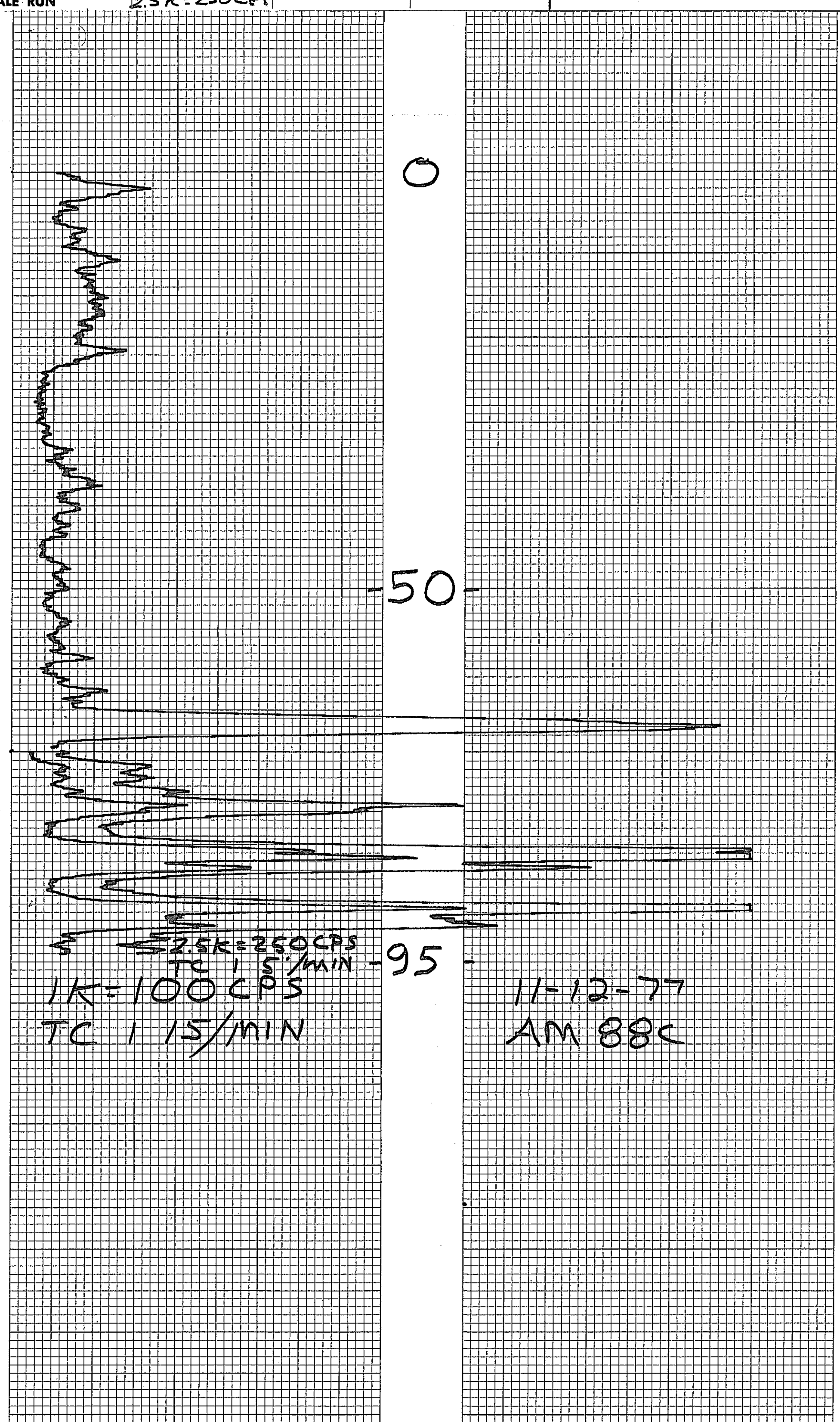

RECORDING CHARTS GRAPHIC CONTROLS CORPORATION BUFFALO, NEW YORK
PRINTED IN U.S.A.
No. GC-13133

MINERALS EXPLORATION CO.

CASPER, WYOMING **HOLE NO.** AM-8[illegible]9

LOCATION ANDERSON MINE 1205 934.640 91 141.87E		**GAMMA SCALE**	500=50CPS/IN.
COUNTY Yavapai	**STATE** ARIZONA	**PROBE TYPE**	Scint.
GP. ~~1,203,595N 644,794E~~	**ELEV.** 1960	**K-FACTOR**	$2.25^{10^{-5}}$
		DEAD TIME	9.6 μsec.
		TIME CONSTANT	1
SEC.	**TWP.** 11N **RGE.** 10W	**PROBE DIA.**	1 1/16"
DATE	Dec. 17, 1975	**CALIPER**	
DEPTH DRILLED	210'	**DIRECTIONAL SURVEY**	
DEPTH LOGGED	209'	**TEMPERATURE**	
FOOTAGE LOGGED	209'	**OPERATOR**	Hudson
HOLE DIAMETER	5 5/8" To 210'	**DRILLER**	Sharpe
WATER FACTOR	1.177	**CONTRACTOR**	Reid
RESISTIVITY	10 OHMS/INCH	**LAST A.E.C. PIT RUN**	Aug. 2, 1975
SELF POTENTIAL	M.V./IN.	**FLUID LEVEL**	75'

RERUNS	**1ST. RUN**	**2ND. RUN**	**3RD. RUN**	**REMARKS:**
BOTTOM				
TOP				
TOTAL FEET				
SCALE RUN				

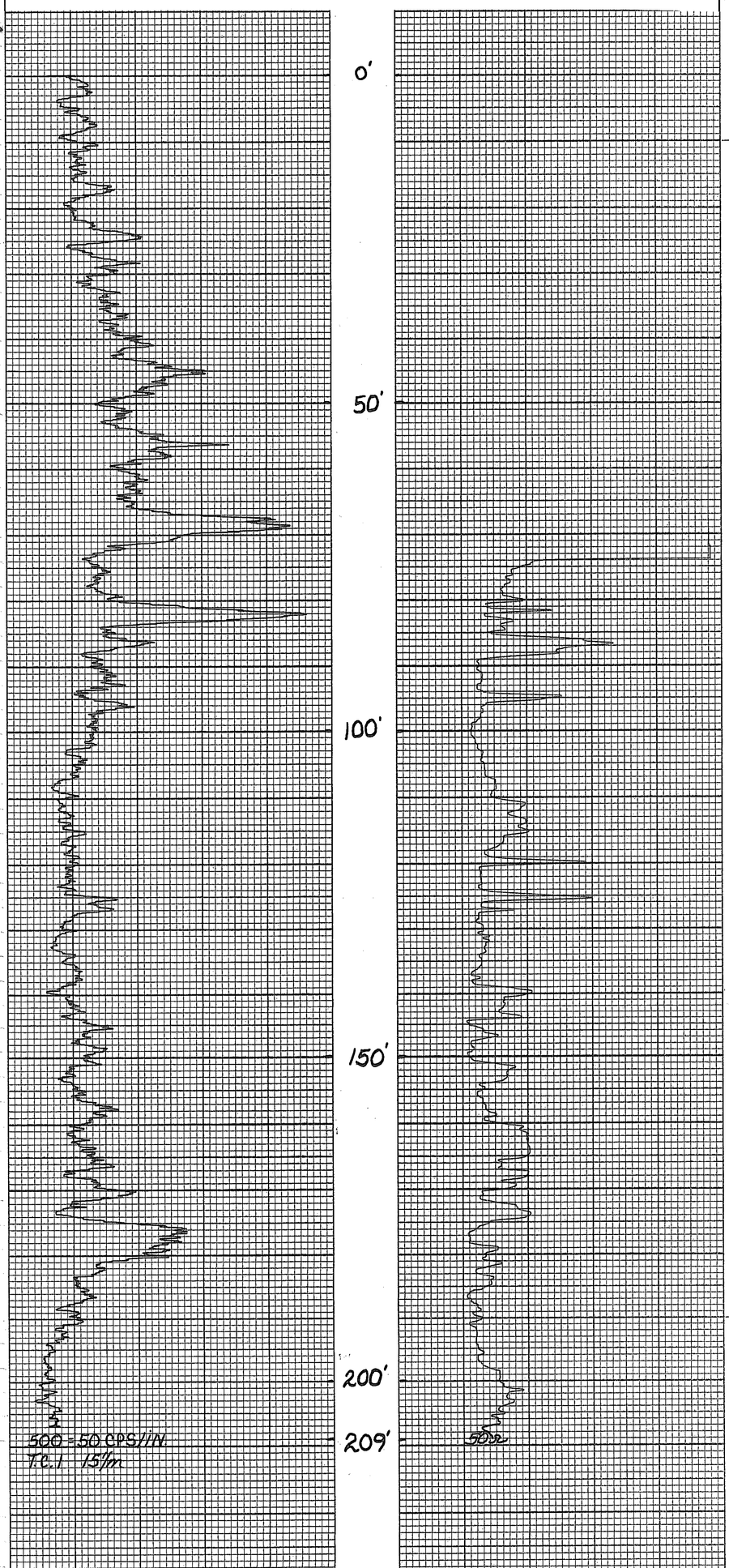

RECORDING CHARTS GRAPHIC CONTROLS CORPORATION BUFFALO, NEW YORK
NO. GC 12101
PRINTED IN U.S.A.

MINERALS EXPLORATION CO.

CASPER, WYOMING

HOLE NO. AM-90

LOCATION ANDERSON MINE 1205 947.68N 90 750.04E		GAMMA SCALE	500=50CPS/IN.
COUNTY Yavapai	STATE ARIZONA	PROBE TYPE	SciNT.
GP. ~~1,203,664N~~ 644,402E	ELEV. 1973'	K-FACTOR	$2.25^{10^{-5}}$
		DEAD TIME	9.6 μsec.
SEC.	TWP. 11N RGE. 10W	TIME CONSTANT	1
		PROBE DIA.	1 1/16"
DATE	Dec. 17, 1975	CALIPER	
DEPTH DRILLED	220'	DIRECTIONAL SURVEY	
DEPTH LOGGED	219'	TEMPERATURE	
FOOTAGE LOGGED	232'	OPERATOR	Hudson
HOLE DIAMETER	5 5/8" To 220'	DRILLER	Sharpe
WATER FACTOR	1.177	CONTRACTOR	REID
RESISTIVITY	10 OHMS/INCH	LAST A.E.C. PIT RUN	Aug. 2, 1975
SELF POTENTIAL	M.V./IN.	FLUID LEVEL	

RERUNS	1ST. RUN	2ND. RUN	3RD. RUN
BOTTOM	28'		
TOP	15'		
TOTAL FEET	13'		
SCALE RUN	5K=500CPS/IN.		

REMARKS:

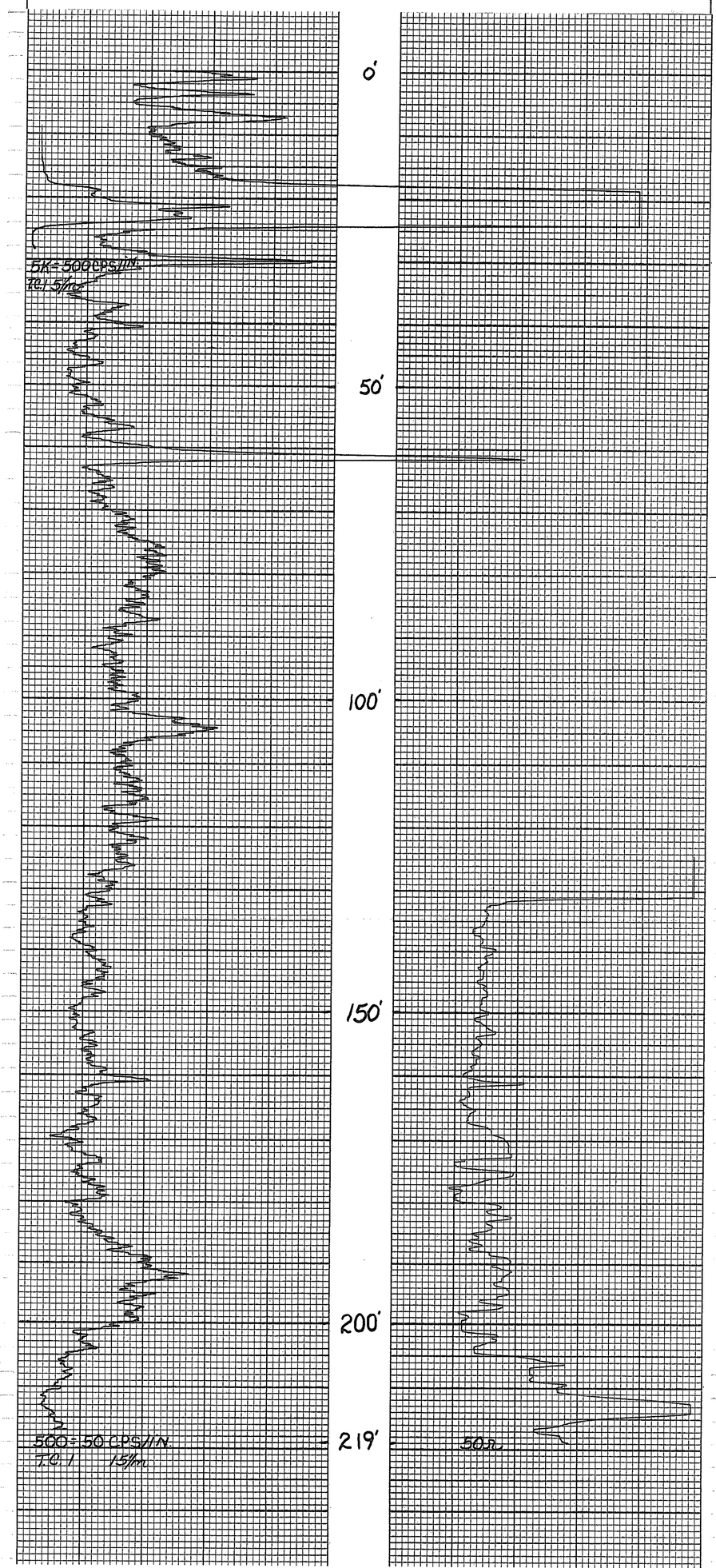

RECORDING CHARTS GRAPHIC CONTROLS CORPORATION BUFFALO, NEW YORK PRINTED IN U.S.A. No. GC 12101

PROJECT ANDERSON MINE HOLE SIZE 5 1/8" ☒ AIR ☐ WATER HOLE NO. AM 81

ELEVATION _____ NORTH _____ EAST _____ LOGGED BY S. PAVLAK DATE 12/17/75

SECTION 11 TOWNSHIP 11N RANGE 10W T.D. 260' P.D. 256'

GEOPHYSICAL LOG

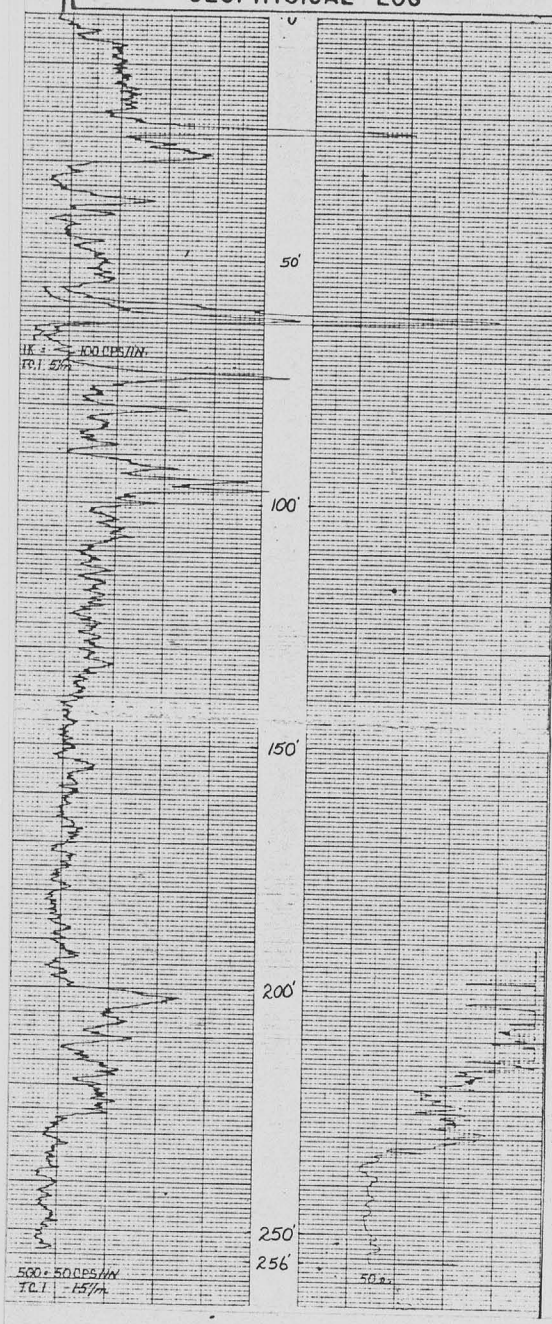

DEPTH | P | C | A | STRIP LOG

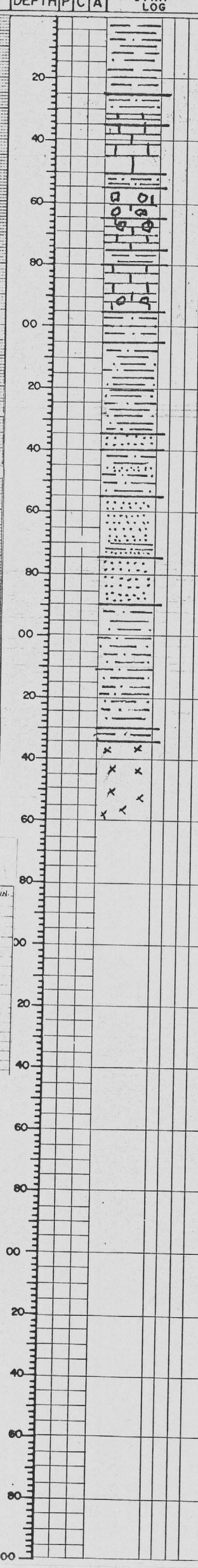

LITHOLOGY LOG

0-25' MUDSTN: OLIVE GRN; LOCALLY SILICIFIED. V. SLIGHTLY SILTY.

25-35' SLTSTN: OLIVE GRN; OR CHERT 25-30'; WH. LIMESTN AT BASE; SILICIFIED.

35-50' LIMESTN: WH; MINOR SILICIFICATION

50-55' SLTSTN: LT OLIVE GRN - GY BRN.

55-65' CHERT: WH; RED BRN, TRANSPARENT; MINOR AMT WH. LIMESTN.

65-75' LIMESTN: WH.; COM. WH & PINK CHERT 65-70'

75-80' MUDSTN: LT OLIVE GY.

80-95' LIMESTN: WH - LT GY; SILICIFIED; COM PINK CHERT 90-95'

95-105' SLTSTN: OLIVE GRN; RARE BLK CARBON MATTER.

105-135' SLTSTN - MUDSTN: RED, OR, LT OLIVE GRN; MINOR WH. LIMESTN; RARE BLK CARBON TRASH.

135-140' SS: GY - RED BRN; M-C GRN; ABNT QTZ, VOLC LITHIC FRAGS.; SILTY.

140-155' SLTSTN: BRN - PALE RED BRN; RARE BLK CARBON TRASH (?); MINOR SANDY INTERVAL 145-150'

155-175' SS: GY - GY GRN; M GRN; SUB ANG; WELL SORTED; ABNT QTZ, RED & BLK VOLC. LITHIC FRAGS.; MINOR OLIVE GRN MUDSTN 190-195'

175-190' SS: RED BRN; M-C GRN; WELL SORTED; ABNT QTZ, RED & BLK VOLC FRAGS; COM MICA.

190-230' SLTSTN - MUDSTN: RED, OR, GRN, BRN
OR: 195-200'; 205-210'
GRN, BRN: 210-225
RED: 190-195; 225-230

230-235: RED SLTSTN:

235-260' BASEMENT: ABNT PINK, BLK VOLC. FRAGS; ABNT QTZ (CONTAMINATION)

MINERALS EXPLORATION CO.

CASPER, WYOMING

HOLE NO. AM-81

LOCATION	ANDERSON MINE	GAMMA SCALE	500=50CPS/IN.
COUNTY	YAVAPAI	PROBE TYPE	SCINT
STATE	Arizona	K-FACTOR	$2.25 \cdot 10^{-6}$
GP.	1,202,401N 644,802E	ELEV.	1929'
DEAD TIME	9.6 μsec		
TIME CONSTANT	1		
PROBE DIA.	1 1/8"		
CALIPER			
DIRECTIONAL SURVEY			
TEMPERATURE			
OPERATOR	Hudson		
DRILLER	Starner		
CONTRACTOR	REID		
LAST A.E.C. PIT RUN	Aug. 2, 1975		
FLUID LEVEL	231'		
REMARKS:			

SEC _____ TWP. 11N RGE. 10W

DATE	Dec. 16, 1975
DEPTH DRILLED	260'
DEPTH LOGGED	256'
FOOTAGE LOGGED	267'
HOLE DIAMETER	5 1/8" TO 260'
WATER FACTOR	-1.157
RESISTIVITY	10 OHMS/INCH
SELF POTENTIAL	M.V./IN.

RERUNS	1ST. RUN	2ND. RUN	3RD. RUN
BOTTOM	67'		
TOP	56'		
TOTAL FEET	11'		
SCALE RUN	1K=100 CPS/IN.		

PROJECT ANDERSON MINE HOLE SIZE 5 5/8 ☒ AIR ☐ WATER HOLE NO. AM-82

ELEVATION _____ NORTH _____ EAST _____ LOGGED BY DBD DATE 12-16-75

SECTION _____ TOWNSHIP 11N RANGE 10W T.D. 340 P.D. _____

GEOPHYSICAL LOG

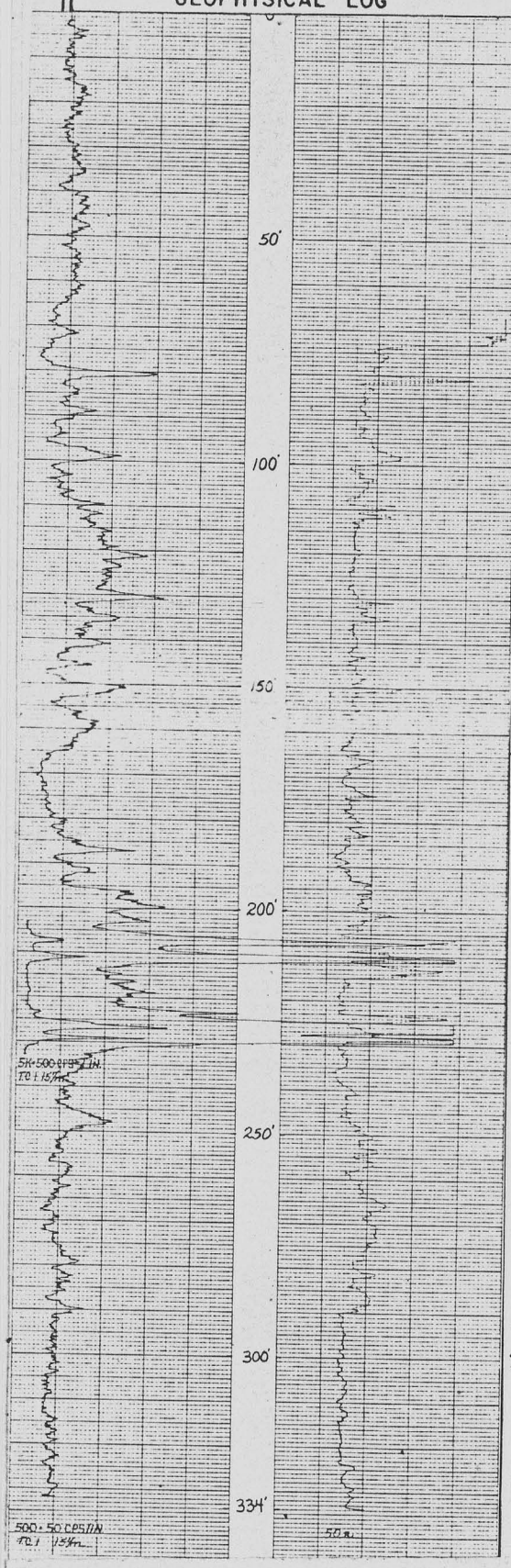

DEPTH	P	C	A	STRIP LOG	LITHOLOGY LOG
					0-15 med brn mudstone w/ qAL
20					15-35 mixed med brn & olive grn mudstns.
					35-45 med brn mudstn.
40					45-55 med brn & olive grn mudstn.
					55-70 med brn mudstn
60					
					70-85 olive grn mudstn w/white ls & chert.
80					
					85-90 white ls w/ pink & white chert.
					90-100 white bentonite w/ white ls.
100					100-115 white ls w/ clear, red & white chert & white bentonite
					115-140 olive grn mudstn w/ bentonite
20					
40					140-155 lt. gray-grey siltstn w/ white bentonite
					155-165 olive grn mudstn.
60					
					165-170 olive grn ls w/ clear & white chert
					170-185 white ls w/ clear & white chert & white bentonite
80					
					185-200 olive grn mudstn interbedded w/ bentonite, lt olive grn ls, chert.
200					200-220 white ls w/ red chert interbedded with olive grn & rose mudstns.
20					220-240 interbedded red brn & olive grn mudstns
40					240-245 olive grn mudstn
					245-255 med brn sandy siltstn
60					255-275 lt. grn brn sand w/ common siltstn angular fragment w/ r-c limonite staining
80					275-285 brn-red mudstn
					285-290 olive grn mudstn w/ abundant orange mudstn.
300					290-T.D. red-brn siltstn & mg sand consisting of angular qtz, kspar, volcanic rock.
20					
40					
50					
60					
80					
40					
60					
80					
00					

MINERALS EXPLORATION CO.

CASPER, WYOMING HOLE NO. AM-82

LOCATION	ANDERSON MINE	GAMMA SCALE	500-50 CPS/IN.
COUNTY	Yavapai STATE ARIZONA	PROBE TYPE	ScinT.
GP.	1,202,000 N 644,405 E ELEV. 1981'	K-FACTOR	2.25 10^{-5}
SEC	TWP. 11N RGE. 10W	DEAD TIME	9.6 μ sec.
DATE	Dec. 14, 1975	TIME CONSTANT	1
DEPTH DRILLED	340'	PROBE DIA.	1 3/8"
DEPTH LOGGED	334'	CALIPER	
FOOTAGE LOGGED	364'	DIRECTIONAL SURVEY	
HOLE DIAMETER	5 5/8 to 340'	TEMPERATURE	
WATER FACTOR	1.177	OPERATOR	Hudson
RESISTIVITY	10 OHMS/INCH	DRILLER	Sharp
SELF POTENTIAL	M.V./IN	CONTRACTOR	RETD
RERUNS	1ST. RUN 2ND. RUN 3RD. RUN	LAST A.E.C. PIT RUN	Aug 2, 1975
BOTTOM	233'	FLUID LEVEL	
TOP	203'	REMARKS	
TOTAL FEET	30'		
SCALE RUN	5K=500 CPS/IN.		

PROJECT ANDERSON MINE HOLE SIZE 5 1/8" ☒ AIR ☐ WATER HOLE NO. AM 83

ELEVATION _____ NORTH _____ EAST _____ LOGGED BY S. PAVLAK DATE 12/16/75

SECTION 11 TOWNSHIP 11 N RANGE 10 W T.D. 310' P.D. 299'

GEOPHYSICAL LOG | DEPTH | P | C | A | STRIP LOG | LITHOLOGY LOG

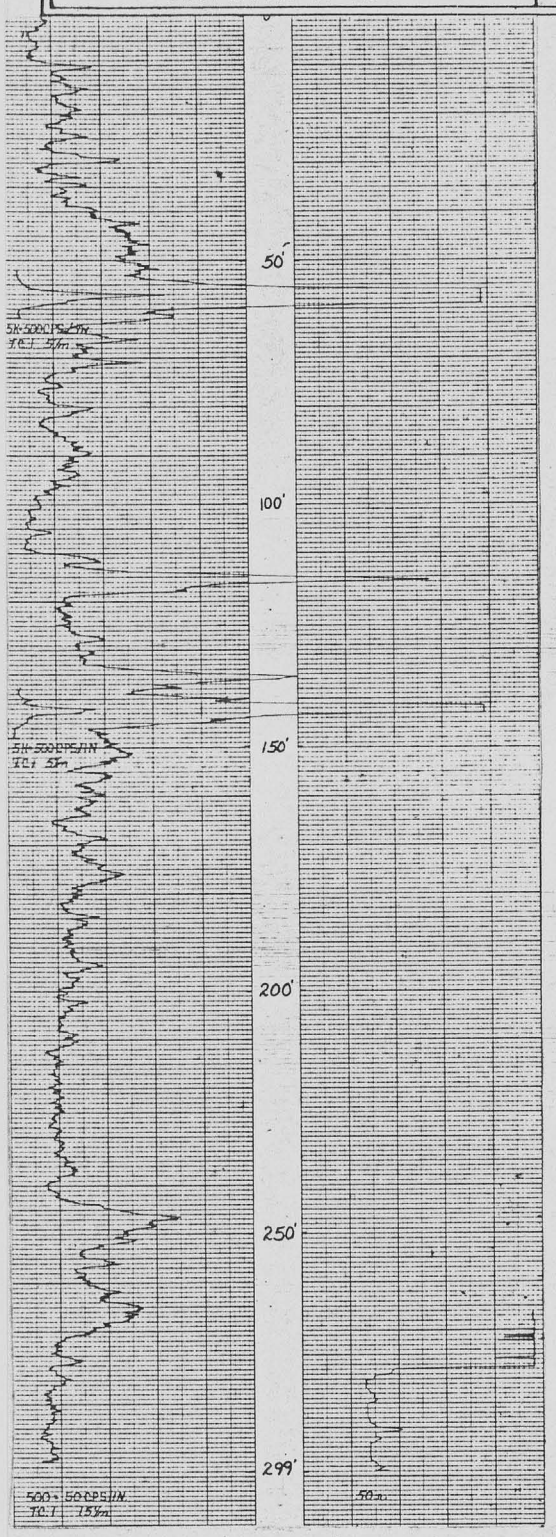

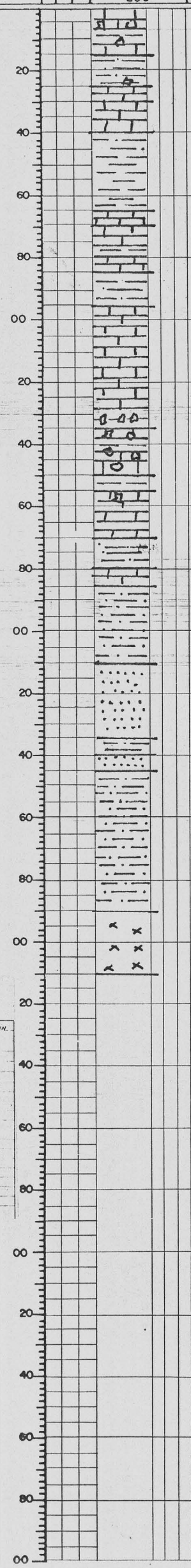

0-15' LIMEST.: WH TO GY; OR. & PINK CHERT. MINOR WH. MUDST.

15-25' MUDSTN: LT. OLIVE GRN; SILTY; MINOR GY GRN CHERT AT BASE.

25-30' LIMESTN: WH; GY MUDSTN.

30-40' LIMESTN: WHITE

40-65' MUDSTN: GY GRN - GY BRN.

65-70 LIMESTN & CHERT: GY LIMESTN & RED OR. CHERT.

70-85' LIMESTN: GY; to WH. MINOR GY GRN MUDSTN.

85-95' MUDSTN: OLIVE GRN; gritty

95-135 LIMESTN: WH. TO GY; GY GRN CHERT AT BASE

135-150' LIMESTN: SALMON PINK TO WH; ABNT RED BRN CHERT

150-155 MUDSTN: RED, WH, GRN.

155-170' LIMESTN: GY, PINK, WH; MINOR GRN SLTST.; BRN CHERT RARE

170-180' SLTSTN: LT OLIVE GRN.

180-185' LIMESTN: WHITE

185-210 MUDSTN: BRN TO GY GRN; SILTY

210'-235' SS: BRN-RED BRN; F-C GRN; ABNT QTZ, BLACK LITHIC FRAGS; SOME FELDSP, MICA. COM HEM/LIM STN.

235-240' MUDSTN: BRN

240-245' SS: GY; M-C GRN; SUB ANG; ABNT QTZ; SOME LITHIC FRAGS.

245-290' SLTSTN: OR, LT OLIVE GRN, RED; BRN
OR; 245-255'
RED: 265-270; 275-280
BRN: 280-290'

290'-310' BASEMENT: COM BLK & PINK VOLC. FRAGS; ABNT QTZ (PROBABLY CONTAMINATION)

T.D.

MINERALS EXPLORATION CO.

CASPER, WYOMING HOLE NO. AM-83

LOCATION	ANDERSON MINE	GAMMA SCALE	500 = 50 CPS/IN.
COUNTY	Yavapai STATE ARIZONA	PROBE TYPE	SCINT.
GP.	1,202,400 N 644,392 E ELEV. 1956'	K-FACTOR	$2.25^{10^{-5}}$
SEC.	TWP. 11N RGE. 10W	DEAD TIME	9.6 μ sec.
DATE	Dec. 16, 1975	TIME CONSTANT	1
DEPTH DRILLED	310'	PROBE DIA.	1 3/16"
DEPTH LOGGED	299'	CALIPER	
FOOTAGE LOGGED	319'	DIRECTIONAL SURVEY	
HOLE DIAMETER	5 1/8" To 310'	TEMPERATURE	
WATER FACTOR	1.157	OPERATOR	Hudson
RESISTIVITY	10 OHMS/INCH	DRILLER	STarner
SELF POTENTIAL	M.V./IN.	CONTRACTOR	REID
		LAST A.E.C. PIT RUN	Aug. 2, 1975
		FLUID LEVEL	278"
		REMARKS	

RERUNS	1ST. RUN	2ND. RUN	3RD. RUN
BOTTOM	148'	62'	
TOP	138'	52'	
TOTAL FEET	10'	10'	
SCALE RUN	5K=500CPS/IN.	5K=500CPS/IN.	

PROJECT Anderson Mine HOLE SIZE 5 1/8" ☒ AIR ☐ WATER HOLE NO. AM 84

ELEVATION _____ NORTH _____ EAST _____ LOGGED BY S. Pavlak DATE 12/16/75

SECTION 11 TOWNSHIP 11 N RANGE 10 W T.D. 225' P.D. 220'

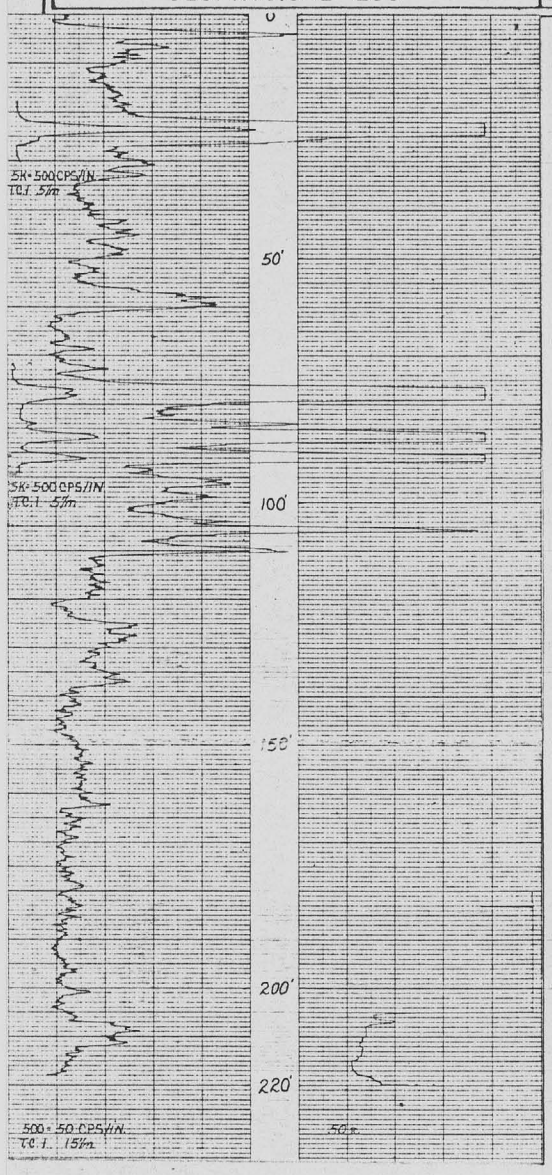

DEPTH	P	C	A	STRIP LOG	LITHOLOGY LOG
					0-15' LIMESTN: WHITE; MINOR PINK CHERT
					15'-40' MUDSTN: OLIVE GRN; LOCALLY SILICIFIED @ 30-35'
20					
					40-50' CHERT: WH, GRN, V. PALE PINK
40					
					50-55' SLTSTN: OLIVE GRN; SLIGHTLY SILICIFIED
					55-60' CHERT: RED-RED BRN, WHITE, MINOR GRN
60					
					60-70' LIMESTN: WHITE; MINOR GRN CHERT
					70-95' MUDSTN: OLIVE GRN WITH $CaCO_3$ CEMENT AT TOP; LOCALLY SILICIFIED; MINOR WHITE LIMESTN.
80					
					95-110' MUDSTN: OLIVE GRN; VERY SILICIFIED WITH ABNT RED-BRN, GRN, WHITE CHERT
00					
					110-115' SLTSTN: YEL. GRN
					115-120' SLTSTN: RED-RED BRN; LITTLE GRN.
20					
					120-125' LIMESTN: WHITE.
					125-140' MUDSTN: OLIVE GRN; SILICIFIED; ALSO RED MUDSTN 135-140'.
40					
					140-185' MUDSTN: LT OLIVE GRN; LOCALLY SILICIFIED @ 150-155'; GRN CHERT @ 160-165'; 165-170, 180-185
60					
80					
					185-215' MUDSTN: RED-RED BRN, ORANGE BRN. SCATTERED BLK VOLC. FRAGS AT BOT.
00					
					215-225' BASEMENT: ABNT BLK VOLC. RK FRAGS.
20					
					T.D.
10					
20					
40					
60					
80					
00					
20					
40					
60					
80					
00					

MINERALS EXPLORATION CO.

CASPER, WYOMING HOLE NO. AM-84

LOCATION	ANDERSON MINE	GAMMA SCALE	500-50 CPS/in.
COUNTY	Yavapai STATE ARIZONA	PROBE TYPE	SCINT.
GP.	1,203,600 N 677,001 E ELEV. 1937	K-FACTOR	$2.25^{10^{-5}}$
SEC.	TWP. 11N RGE. 10W	DEAD TIME	9.6 μsec.
DATE	Dec. 16, 1975	TIME CONSTANT	1
DEPTH DRILLED	225'	PROBE DIA.	1 7/8"
DEPTH LOGGED	220'	CALIPER	
FOOTAGE LOGGED	254'	DIRECTIONAL SURVEY	
HOLE DIAMETER	5 1/8" To 225'	TEMPERATURE	
WATER FACTOR	1.157	OPERATOR	Hudson
RESISTIVITY	10 OHMS/INCH	DRILLER	Starner
SELF POTENTIAL	M.V./IN.	CONTRACTOR	REID
		LAST A.E.C. PIT RUN	Aug. 2, 1975
		FLUID LEVEL	205'
		REMARKS:	

RERUNS	1ST. RUN	2ND. RUN	3RD. RUN
BOTTOM	94'	30'	
TOP	72'	18'	
TOTAL FEET	22'	12'	
SCALE RUN	5K-500CPS/in.	5K-500CPS/in.	

PROJECT ANDERSON MINE HOLE SIZE ☒ AIR ☒ WATER HOLE NO. AM-85

ELEVATION NORTH EAST LOGGED BY TSH DATE 12-17-75

SECTION 11 TOWNSHIP 11N RANGE 10W T.D. 260' P.D.

Foam Injection

GEOPHYSICAL LOG | DEPTH | P | C | A | STRIP LOG | LITHOLOGY LOG



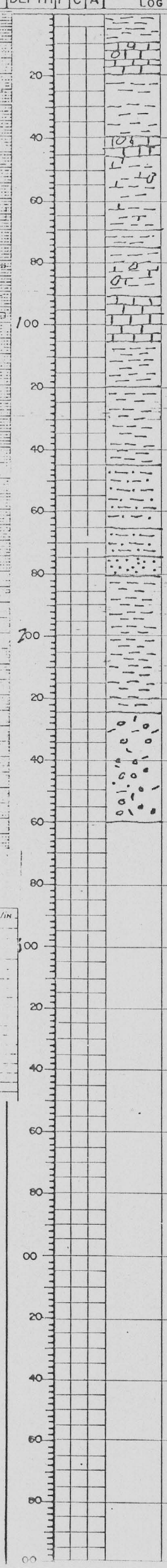

0-10' mdstn, grn, v. calcareous

10'-20' ls, wh, w/c. red chert, tr. yell. min @ top

20'-70' mdstn gry-grn & interbed. ls, wh w/ c. interbed. gry & wh chert

70'-75' mdstn, olive grn, v. calcareous

75-90 mdstn lt. olive grn & wh w/ interbed wh ls &

90'-105' ls, pnk & wh w/ interbed wh & lt. grn mdstn, v. common red & or chert

105'-120' mdstn, grn & buff w/ r.-c. rd stringers, general mottled appearance, calcareous

120'-145' mdstn, lt. grn to buff, minor interbed. wh ls, tr. chert

145'-165 sltstn, buff, v. sandy, calcareous w/ r.-c. interbed.

165-175 sltstn, gry & buff, as above

175-180 ss, buff, med-crse grn, w/ r. interbed mds

180-225 mdstn, olive-grn & red, well mottled slightly sandy

225'-260 Congl., buff, w/ abund. vol. frag. Basement

260' T.D.

MINERALS EXPLORATION CO.

CASPER, WYOMING HOLE NO. AM-85

LOCATION	ANDERSON MINE	GAMMA SCALE	500 = 50 CPS/IN
COUNTY	Yavapai STATE ARIZONA	PROBE TYPE	Scint.
GP.	1,202,795 N 645,192 E ELEV. 1946	R-FACTOR	2.25 10^{-8}
SEC.	TWP. 11N RGE. 10W	DEAD TIME	9.6 μ sec.
DATE	Dec. 16, 1975	TIME CONSTANT	1
DEPTH DRILLED	260'	PROBE DIA.	1¾"
DEPTH LOGGED	259'	CALIPER	
FOOTAGE LOGGED	311'	DIRECTIONAL SURVEY	
HOLE DIAMETER	4¾" To 260'	TEMPERATURE	
WATER FACTOR		OPERATOR	Hudson
RESISTIVITY	10 OHMS/INCH	DRILLER	Roberts
SELF POTENTIAL	M.V./IN	CONTRACTOR	Reid
REFUNS	1ST RUN 2ND RUN 3RD RUN	LAST A.E.C. PIT RUN	Aug. 2, 1975
BOTTOM	95' 17'	FLUID LEVEL	67'
TOP	58' 2'	REMARKS	
TOTAL FEET	37' 15'		
SCALE RUN	5K: 500 CPS/IN 1K: 100 CPS/IN		

PROJECT ANDERSON MINE HOLE SIZE _____ ☒ AIR ☐ WATER HOLE NO. AM-86

ELEVATION _____ NORTH _____ EAST _____ LOGGED BY DBD DATE 12-17-75

SECTION _____ TOWNSHIP 11N RANGE 10W T.D. 490 P.D. _____

* foam

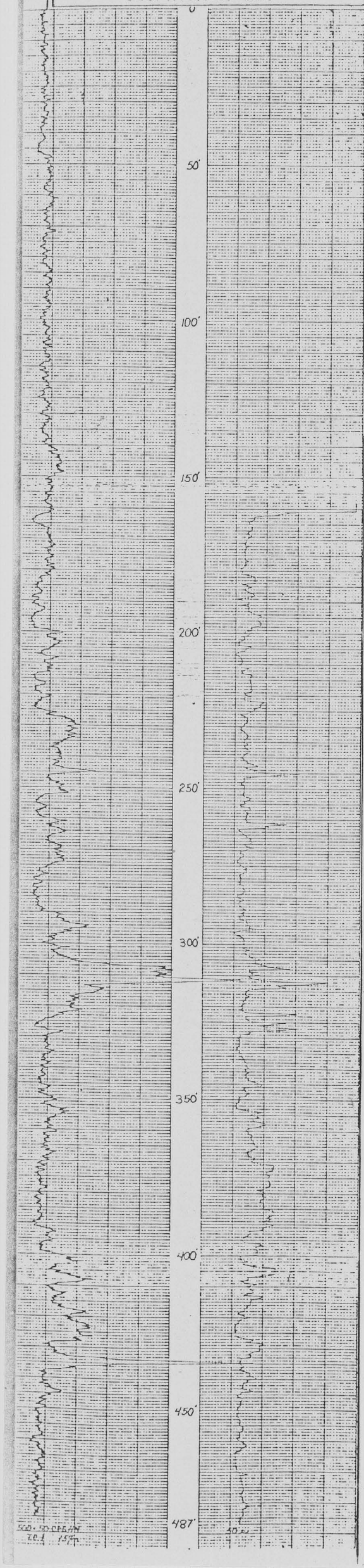

DEPTH	P	C	A	STRIP LOG	LITHOLOGY LOG
					0-45 conglomerate made of large qtzt pebbles, mg-vcg arkosic sand w/mod limonite & hematite staining. Tuffaceous volcanic material present in lower portion
20					
40					45-60 lt. olive grn mudstn. Appears to have contamination from above conglomerate
60					60-95 tan brn siltstn w/tr-common fg. sandstn (contamination)
80					
100					95-120 med. brn siltstn & sandstone, mg frags are mod. limonite stained and angular.
20					120-140 med. brn siltstn.
40					140-145 red-brn. mudstn.
					145-150 med brn mudstn
					150-165 olive grn mudstn.
60					165-185 med brn mudstn.
80					185-205 white ls w/chert & bentonite and mod. amts of olive grn siltstn
200					205-215 olive grn mudstn w/bentonite
					215-220 white ls with dendritic patterns & white bentonite
20					220-230 white ls w/dendrites & grn brn mudstn
					230-240 olive grn mudstn.
40					240-250 white ls w/dendrites & orange-red chert w/olive grn siltst
					250-255 brn - olive grn mudstn.
					255-265 white ls & white, pink, clear chert w/bentonite.
60					265-275 olive grn mudstn
					275-305 white ls w/white chert & bentonite
80					
300					305-325 olive grn mudstn & white ls w/white & red chert
20					325-335 olive grn & red brn mudstn w/med grained ss and tr. white ls.
40					335-350 olive grn mudstn.
					350-355 olive grn mudstn & white bentonite
60					355-370 med. brn mudstn & siltstn.
					370-385 fg-mg med brn sand. angular fragments w/tr-common limonite staining. No other alteration seen
80					385-390 med. brn. mudstn-siltstn
400					390-420 olive grn mudstn w/yellow-orange mudstn
20					420-430 med brn mudstn w/tr.? qtz sand
					430-435 yellow brn mudstn w/tr. mod. lime green mudstn.
40					435-465 med brn mudstn.
60					465-475 red brn & olive grn mudstn
*					475-490 agglomerate of qtzt, volcanics & cg sandstn
80					
500					

PROJECT ANDERSON MINE HOLE SIZE 4 7/8" ☒ AIR ☐ WATER HOLE NO. AM 87

ELEVATION _____ NORTH _____ EAST _____ LOGGED BY S. PAVLAK DATE 12/17/75

SECTION 11 TOWNSHIP 11N RANGE 10W T.D. 240' P.D. 239'

GEOPHYSICAL LOG

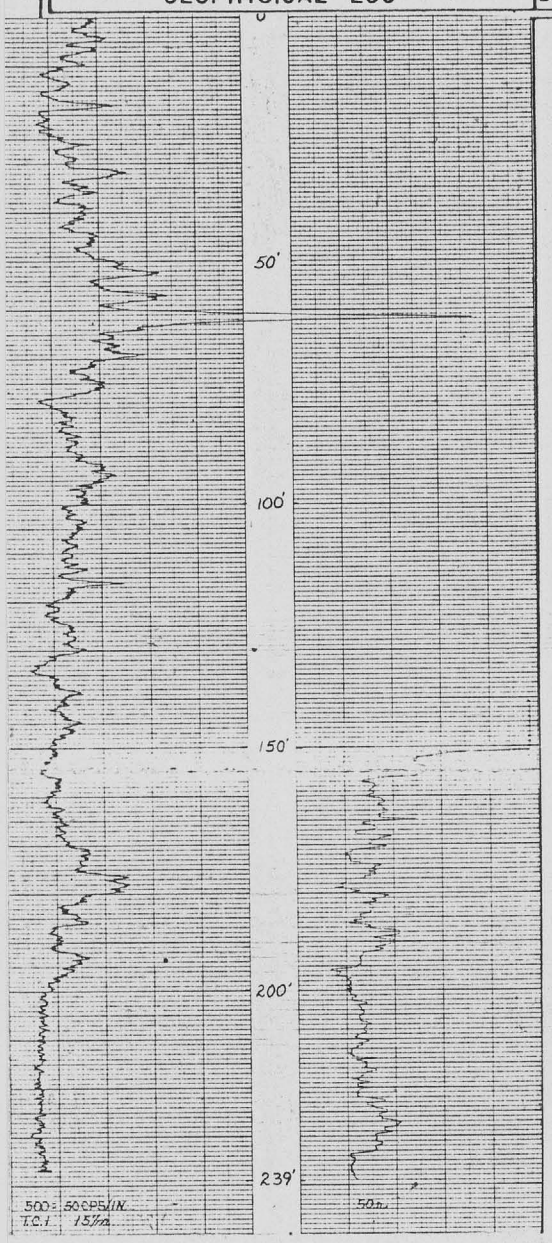

DEPTH	P	C	A	STRIP LOG	LITHOLOGY LOG
					0-25' LIMESTN: WH; SOME WHITE CHERT; VEL. URANIUM MIN. 0-5'
20					25-35' SLTSTN: GY GRN; RARE BLK CARBON (?) TRASH; MINOR WH LIMESTN.
40					35-45' LIMESTN: WHITE; COM. WH. CHERT; RARE PINK CHERT.
					45-55' MUDSTN: OLIVE GRN
60					55-65' LIMESTN: WHITE; ABNT PINK TO RED BRN CHERT.
					65-85' LIMESTN: SALMON PINK, WH, GY; COM. RED BRN CHERT; RED-OR SLTST ~70-80'- ALTERED. STRONG HEM STN.
80					85-95' MUDSTN: DEEP RED; COM RED CHERT ALTERED.
00					95-105' SLTSTN: RED (95-100'), GRN (100-105')
					105-110' SLTSTN: BRN; COM. MICA
20					110-130' SS: GY-GY GRN; M-C GRN; SUB ANG-SUB RD; ABNT QTZ, FELDSP, BLK LITHIC FRAGS.; SOME HEM STN.
					130-135' LIMESTN: WHITE; SILICIFIED; MANGAN. DENDRITES
40					135-140' SS: GY-PALE RED BRN; M-C GRN; ABNT QTZ, RED & BLK VOLC FRAGS; MINOR HEM STN.
					140-150' MUDSTN: OLIVE GRN
60					150-160' SS: BRN-RED BRN; M GRN; SUB ANG; ABNT QTZ, RED BLK VOLC FRAGS; COM. HEM STN.
					160-170' SS: AS ABOVE BUT SILTY (BRN)
80					170-180 SLTSTN-MUDSTN: OR, LT GY GRN
					180-200 SS & SLTSTN: RED-RED BRN; M-C GRN; WELL SORTED; ABNT HEM STN QTZ, RED & BLK VOLC. FRAGS; INTBD OR, RED, GY GRN SLTSTN.
00					
20					200-240' BASEMENT: COM. BLK & RED VOLC FRAGS; QTZ SAND (PROB. CONTAMINATION)
					T.D. 240'
40					
60					
80					
00					
20					
40					
60					
80					
00					
20					
40					
60					
80					
00					

MINERALS EXPLORATION CO.

CASPER, WYOMING HOLE NO. AM-87

LOCATION	ANDERSON MINE	GAMMA SCALE	500 = 50 CPS/IN
COUNTY	YAVAPAI STATE ARIZONA	PROBE TYPE	SCINT.
GP.	1,203,192 N 648,807 E ELEV. 1945'	K-FACTOR	2.25 10^{-8}
SEC.	TWP. 11N RGE. 10W	DEAD TIME	9.6 μ SEC.
DATE	Dec. 17, 1975	TIME CONSTANT	1
DEPTH DRILLED	240'	PROBE DIA.	1⅜
DEPTH LOGGED	239'	CALIPER	
FOOTAGE LOGGED	239'	DIRECTIONAL SURVEY	
HOLE DIAMETER		TEMPERATURE	
WATER FACTOR		OPERATOR	Hudson
RESISTIVITY	10 OHMS/INCH	DRILLER	Roberts
SELF POTENTIAL	M.V./IN.	CONTRACTOR	REID
RERUNS	1ST. RUN 2ND RUN 3RD. RUN	LAST A.E.C. PIT RUN	Aug. 2, 1975
BOTTOM		FLUID LEVEL	151'
TOP		REMARKS:	
TOTAL FEET			
SCALE RUN			

PROJECT *Anderson Mine* HOLE SIZE _____ ☒ AIR ☐ WATER HOLE NO. *AM-88*

ELEVATION _____ NORTH _____ EAST _____ LOGGED BY *TSH* DATE *12-18-75*

SECTION _____ TOWNSHIP *11N* RANGE *10W* T.D. *240'* P.D. _____

GEOPHYSICAL LOG | DEPTH | P | C | A | STRIP LOG | LITHOLOGY LOG

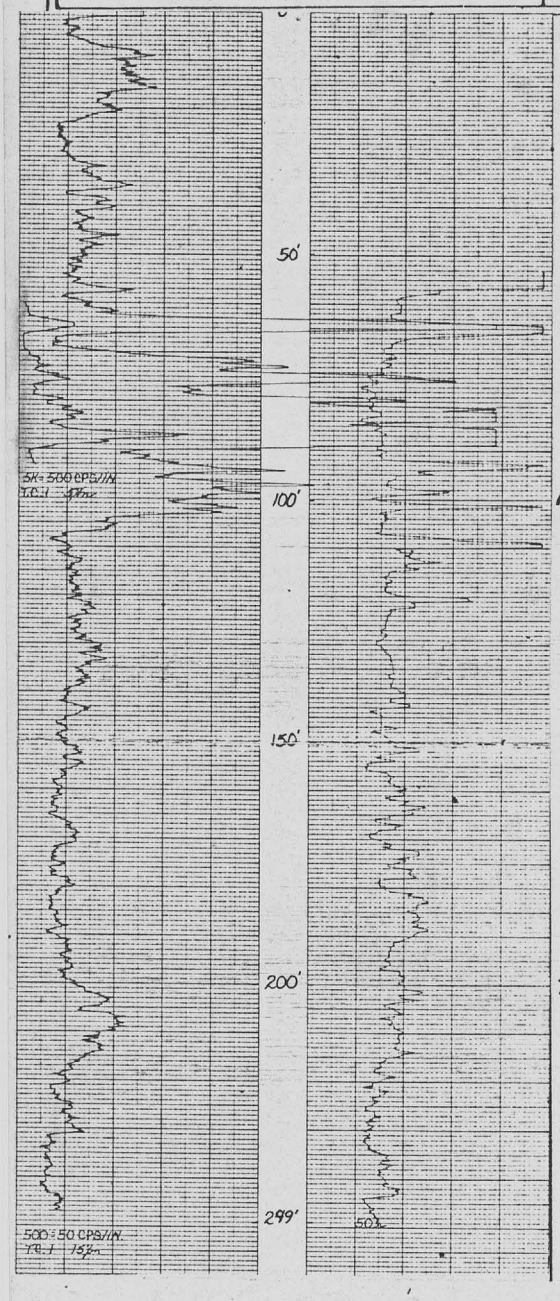



0-10' ls, wh, c. gry & wh chert, slightly silty

10'-20' mdstn, olive-grn, w/interbed cherty ls, wh

20'-45' ls & mdstn interbed, wh, c. gry & wh chert

45'-65' mdstn, olive-grn w/c. interbed wh ls & clear to gry chert

65-70 ls, wh w/abund rd chert

70'-100' mdstn, gry-grn, v. calcareous w/c. interbed wh silty ls, r.-c. wh & gry chert

100-115 mdstn, lt. grn & pnk, v. calcareous, tr.-r. wh & rd chert

-115'-125 mdstn, pnk w/ tr. rd mdstn, as immed. above

125'-165' sltstn, buff to gry-buff, w/minor interbed. mdstn & v. fn grn ss

165'-175' mdstn, grn.

175'-200' sltstn, buff to rd buff w/ c. interbed fn to v. fn grn ss

200'-210' sltstn, buff & bright yell-buff

210-225 sltstn & v. fn to fn grn ss, buff

225-240 ss-Congl, buff w/ c. basalt frag.

Basement

240' T.D.

MINERALS EXPLORATION CO.

CASPER, WYOMING HOLE NO. *AM-88*

LOCATION	*ANDERSON MINE*	GAMMA SCALE	500=50 CPS/IN.
COUNTY	*Yavapai* STATE *ARIZONA*	PROBE TYPE	Scint.
GP.	*1,202,807N 644,787E* ELEV. *1952*	K-FACTOR	225 10^{-5}
		DEAD TIME	9.6 μsec.
SEC.	TWP. *11N* RGE. *10W*	TIME CONSTANT	1
DATE	*Dec 17, 1975*	PROBE DIA.	1 7/16"
DEPTH DRILLED	*250'*	CALIPER	
DEPTH LOGGED	*249'*	DIRECTIONAL SURVEY	
FOOTAGE LOGGED	*282'*	TEMPERATURE	
HOLE DIAMETER	*5½" To 25'* *5" To 80'* *4¾" To 250'*	OPERATOR	*Hudson*
WATER FACTOR	*1.172* *1.152* *1.142*	DRILLER	*Roberts*
RESISTIVITY	*10* OHMS/INCH	CONTRACTOR	*Reid*
SELF POTENTIAL	M.V./IN.	LAST A.E.C. PIT RUN	*Aug. 2, 1975*
RERUNS	1ST. RUN 2ND. RUN 3RD. RUN	FLUID LEVEL	
BOTTOM	*93'*	REMARKS:	
TOP	*60'*		
TOTAL FEET	*33'*		
SCALE RUN	*5K=500 CPS/IN.*		

DIAMOND DRILL LOG

SCALE 1" = 10'
STARTED
STOPPED
NOTES BY K. TAYLOR 11/77

DEPTH 80-95'
BEARING
INCLINATION

HOLE No. AM 88C
SHEET 1 OF 1
PROPERTY ANDERSON
COUNTY YAVAPAI
STATE
COLLAR COORD. N. E.
COLLAR ELEV.

ASSAYS			% RECOV.	DEPTH TO	Graph	COL.	DETAIL	MINERALIZATION	ALTERATION	ROCK TYPE
							Note: all colors wet angle.			
				80			80-83.5 lost core 83.5 greenish grey 5GY 6/1 clayey siltstone			80.0 greenish grey 5GY 6/1 to to yellowish grey 5Y 8/1 clayey siltstone to siltstone calcareous moderate to good lithification, marly layers & blebs, bedding horizontal red cherty layers & blebs,
				85			87.5 yellow oxide (U?) mineral			
				90			91-95 yellowish grey siltstone 92.3-95 red chert layers 2"-6" wide			
				95				No core		
				100						

PROJECT ANDERSON MINE HOLE SIZE _____ ☒ AIR ☐ WATER HOLE NO. AM-89

ELEVATION _____ NORTH _____ EAST _____ LOGGED BY TSH DATE 12-17-75

SECTION 11 TOWNSHIP 11N RANGE 10W T.D. 210' P.D. _____

GEOPHYSICAL LOG	DEPTH	P	C	A	STRIP LOG	LITHOLOGY LOG
						0-35 mdstn, pale grn w/interbed. wh ls w/tr. wh chert
	20					
	40					35-55 mdstn, olive-grn, v. calcareous
50'						
	60					55-70' mdstn, olive-grn & cream, v. calcareous w/r.-c. interbed wh & gry ls w/c. gry & wh chert & rd ch
						70'-75 mdstn, olive-grn, calcareous
	80					75'-85 mdstn & sltstn, lt. grn & buff w/r.-c. rd stringers, v. calcareous, c. pale chert
						85-90 mdstn, as above w/abund. rt. beer colored chert
						90'-105' mdstn & sltstn, grn & buff, v. calcareous, c. wh & brn ch
100'	100					
						105-115 ss, buff, v.fn-fn grn w/interbed grn calcareous mdstn
	20					115-120 mdstn & sltstn, buff-grn, w/interbed wh ls
						120-125 sltstn, buff, v. calcareous
						125-135' ls wh, c. wh & gry chert w/c. interbed buff mdstn & sltstn
	40					135'-155' mdstn, olive-grn, silty, v. calcareous
150'						
	60					155'-170' mdstn & sltstn, lt. grn & buff, interbed. w/ or. sltstn @ bttm
						170-175 ss, buff, med grn, c. lm., subangular
	80					175'-185' sltstn, OR & buff, slightly calcareous
						185-195' v. sandy sltstn, buff, w/interbed ss, buff
200'	200					195-210 ss & Congl, blk. basalt frag., qtz, flds, r.-c. mdstn, red to or.
209'						210' TD
	20					
	40					
	60					
	80					
	00					
	20					
	40					
	60					
	80					
	00					
	20					
	40					
	60					
	80					
	00					

500-50 CPS/IN
7.8 1/5m

MINERALS EXPLORATION CO.

CASPER, WYOMING HOLE NO. AM-89

LOCATION	ANDERSON MINE	GAMMA SCALE	500-50 CPS/IN.
COUNTY	43 43 P31' STATE ARIZONA	PROBE TYPE	SCINT.
GP.	1,203,585N 674,794E ELEV. 1960	K-FACTOR	2.25
		DEAD TIME	9.6 μ SEC.
SEC.	TWP. 11N RGE. 10W	TIME CONSTANT	1
DATE	Dec. 17, 1975	PROBE DIA.	1⅝"
DEPTH DRILLED	210'	CALIPER	
DEPTH LOGGED	209'	DIRECTIONAL SURVEY	
FOOTAGE LOGGED	209'	TEMPERATURE	
HOLE DIAMETER	5⅝" To 210'	OPERATOR	Hudson
WATER FACTOR	1.177	DRILLER	Sharpe
RESISTIVITY	10 OHMS/INCH	CONTRACTOR	REID
SELF POTENTIAL	M.V./IN	LAST A.E.C. PIT RUN	Aug. 2, 1975
		FLUID LEVEL	75'
		REMARKS	

RT. RUNS	1ST RUN	2ND RUN	3RD RUN
BOTTOM			
TOP			
TOTAL FEET			
SCALE RUN			

PROJECT *Anderson Mine* HOLE SIZE _____ ☒ AIR ☐ WATER HOLE NO. *AM 90*

ELEVATION _____ NORTH _____ EAST _____ LOGGED BY *S. Paulak* DATE *12/17/75*

SECTION *11* TOWNSHIP *11N* RANGE *10W* T.D. *220'* P.D. _____

GEOPHYSICAL LOG | DEPTH | P | C | A | STRIP LOG | LITHOLOGY LOG

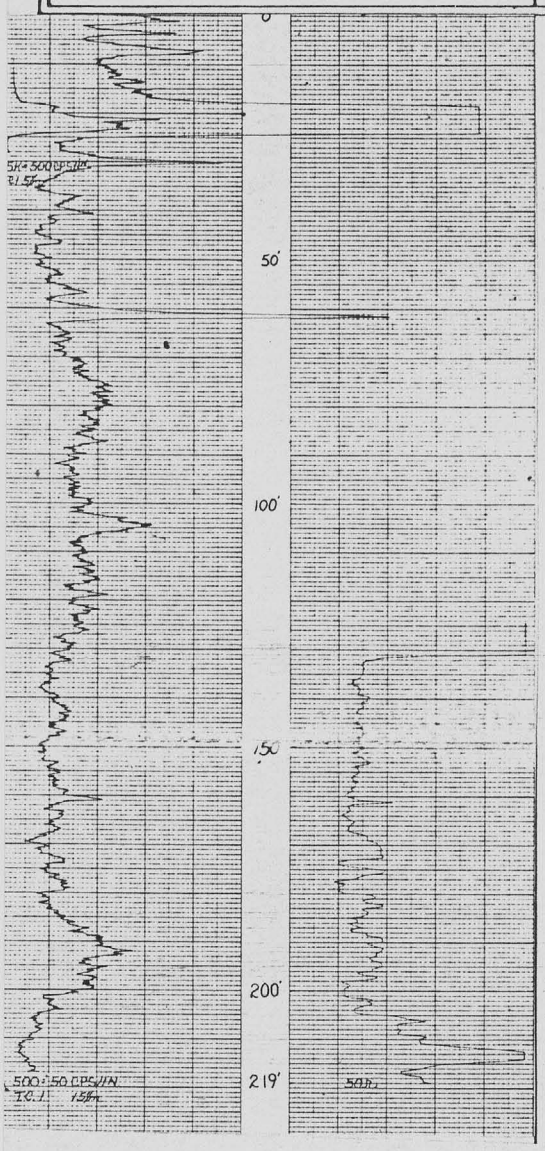



0-5' LIMESTN: WHITE; COM. WH. CHERT

5-25' MUDSTN: LT OLIVE GRN-OLIVE GRN.

25-55' LIMESTN: WHITE-LT GY; MINOR LT GRN SLTSTN; MINOR WH. CHERT.

55-65' CHERT: GRN, SOME WHITE; MINOR WHITE LIMESTN.

65-70' LIMESTN: WHITE

70-85' SLTSTN: LT OLIVE GRN.

85-95' CHERT & LIMESTN: V. PALE PINK CHERT, WHITE CHERT W. MN DENDRITES. MINOR WH. LIMESTN.

95-105' MUDSTN-SLTSTN: LT. OLIVE GRN.

105-115' SLTSTN: DEEP RED & DK OLIVE GRN

115-125' LIMESTONE: PALE GRN; MINOR WH. CHERT.

125-135' SLTSTN: BRIGHT RED & GRN.

135-155' S.S.: LT GY GRN-BRN; M-C GRN; SUB RD TO RD GRNS; GOOD SORTING; ABNT QTZ, FELDSP, SOME BLK & RED VOLC. FRAGS.; SOME BRN SLTSTN.

155-165' SLTSTN: BRN; LOCALLY SILICIFIED.

165-170' MUDSTN: OLIVE GRN; SILICIFIED

170-175' SS: GY GRN; C GRN; WELL SORTED; SUB ANG-SUB RD; ABNT QTZ, SOME RED & BLK VOLC. FRAGS.

175-180' MUDSTN: LT OLIVE GRN.

180-185' SS: GRN; M GRN; GOOD SORTING; SUB ANG, ABNT QTZ, RED & BLK VOLC. FRAGS.

185-205' SS & MUDSTN: GY SS.; M GRN; WELL SORTED; ABNT QTZ; SOME RED VOLC FRAGS; MUDSTN IS OR, RED, LT GRN. OR: 185-190; 195-200' RED: 200-205'

T.D.

205-220' BASEMENT: ABNT RED-MAROON VOLC. CLASTS.

MINERALS EXPLORATION CO.

CASPER, WYOMING HOLE NO. *AM-90*

LOCATION	*ANDERSON MINE*	GAMMA SCALE	*500 = 50 CPS/IN.*
COUNTY	*Yavapai* STATE *ARIZONA*	PROBE TYPE	*SCINT.*
GP.	*1,203,661N 644,402E* ELEV. *1973'*	K-FACTOR	*2.25 10^-5*
SEC	TWP. *11N* RGE. *10W*	DEAD TIME	*9.6 μ sec.*
DATE	*Dec. 17, 1975*	TIME CONSTANT	*1*
DEPTH DRILLED	*220'*	PROBE DIA.	*1 1/16*
DEPTH LOGGED	*219'*	CALIPER	
FOOTAGE LOGGED	*232'*	DIRECTIONAL SURVEY	
HOLE DIAMETER	*5 5/8" to 220'*	TEMPERATURE	
WATER FACTOR	*1.177*	OPERATOR	*Hudson*
RESISTIVITY	*10* OHMS/INCH	DRILLER	*Sharpe*
SELF POTENTIAL	M.V./IN.	CONTRACTOR	*REID*
RERUNS	1ST. RUN 2ND. RUN 3RD. RUN	LAST A.E.C. PIT RUN	*Aug. 2, 1975*
BOTTOM	*28'*	FLUID LEVEL	
TOP	*15'*	REMARKS:	
TOTAL FEET	*13'*		
SCALE RUN	*5h = 500 CPS/IN.*		