



CONTACT INFORMATION
Mining Records Curator
Arizona Geological Survey
3550 N. Central Ave, 2nd floor
Phoenix, AZ, 85012
602-771-1601
<http://www.azgs.az.gov>
inquiries@azgs.az.gov

The following file is part of the Anderson Mine Collection

ACCESS STATEMENT

These digitized collections are accessible for purposes of education and research. We have indicated what we know about copyright and rights of privacy, publicity, or trademark. Due to the nature of archival collections, we are not always able to identify this information. We are eager to hear from any rights owners, so that we may obtain accurate information. Upon request, we will remove material from public view while we address a rights issue.

CONSTRAINTS STATEMENT

The Arizona Geological Survey does not claim to control all rights for all materials in its collection. These rights include, but are not limited to: copyright, privacy rights, and cultural protection rights. The User hereby assumes all responsibility for obtaining any rights to use the material in excess of "fair use."

The Survey makes no intellectual property claims to the products created by individual authors in the manuscript collections, except when the author deeded those rights to the Survey or when those authors were employed by the State of Arizona and created intellectual products as a function of their official duties. The Survey does maintain property rights to the physical and digital representations of the works.

QUALITY STATEMENT

The Arizona Geological Survey is not responsible for the accuracy of the records, information, or opinions that may be contained in the files. The Survey collects, catalogs, and archives data on mineral properties regardless of its views of the veracity or accuracy of those data.

Portable Probe 1" Tool

AM-11 23 March 1975

MR/hr : 2

TC : 2

Scale : 1 unit \approx 50 cps

Anderson Mine

Mt. Sopris

ESTERLINE ANGUS

INDIANAPOLIS, IND., U.S.A.

CHART NO. 4305-V

MADE IN U.S.A.

ESTERLINE ANGUS

INDIANAPOLIS, IND., U.S.A.

E.S.

ESTERLINE ANGUS

INDIANAPOLIS, IND., U.S.A.

CHART NO. 4305-V

MR/HR : 0.5
TC : 5

MR/HR : 0.5
TC : 2

MR/HR : 2
TC : 2

50'

100'

150'

200'

250'

268

Anderson Mine, Yavapai Co. Ariz.

Portable Probe 1" Tool

AM-13 23 March '78

Me/He : 2

TC : 2

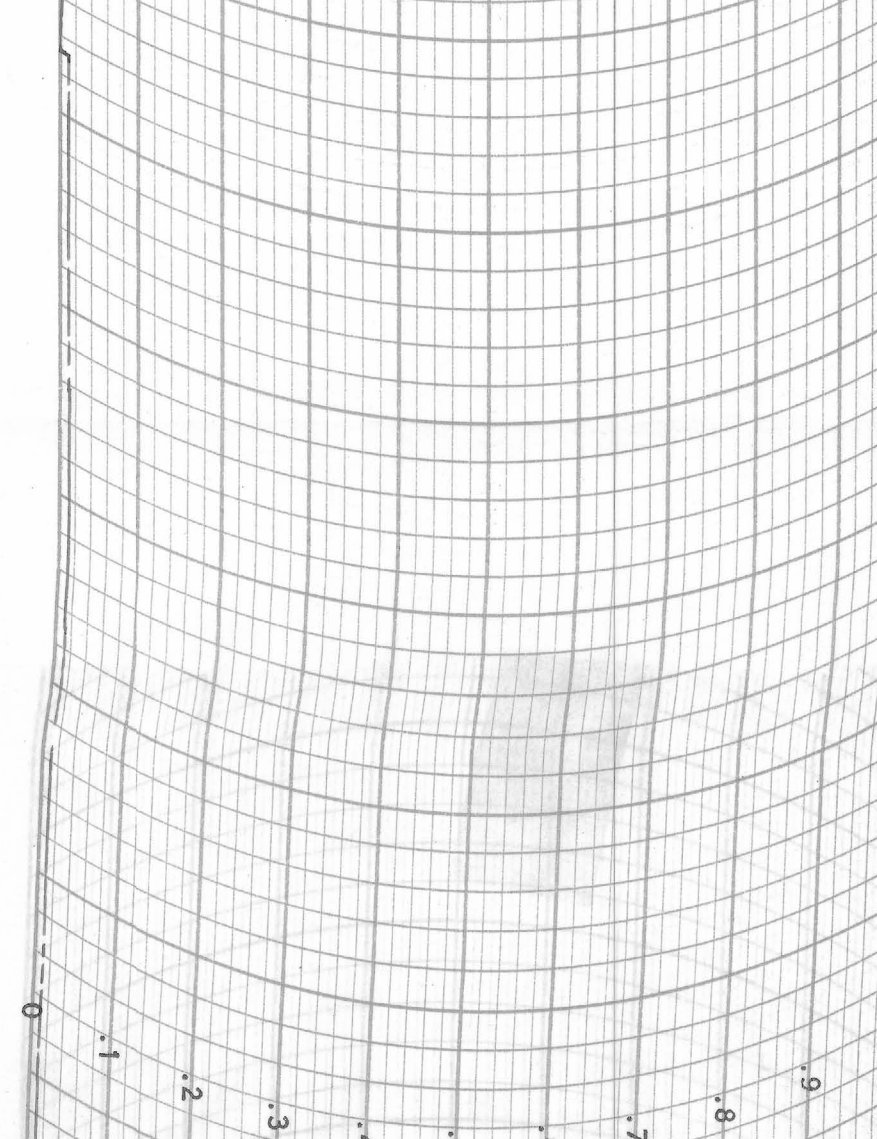
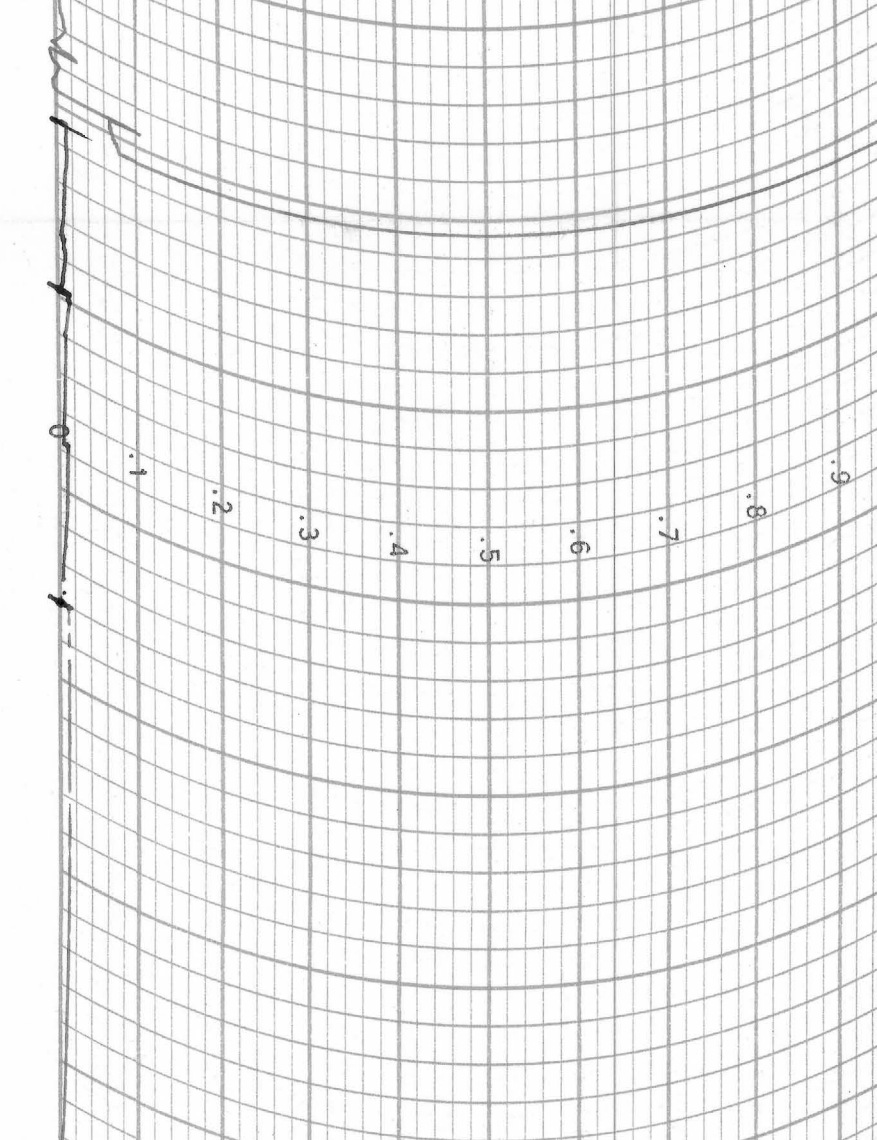
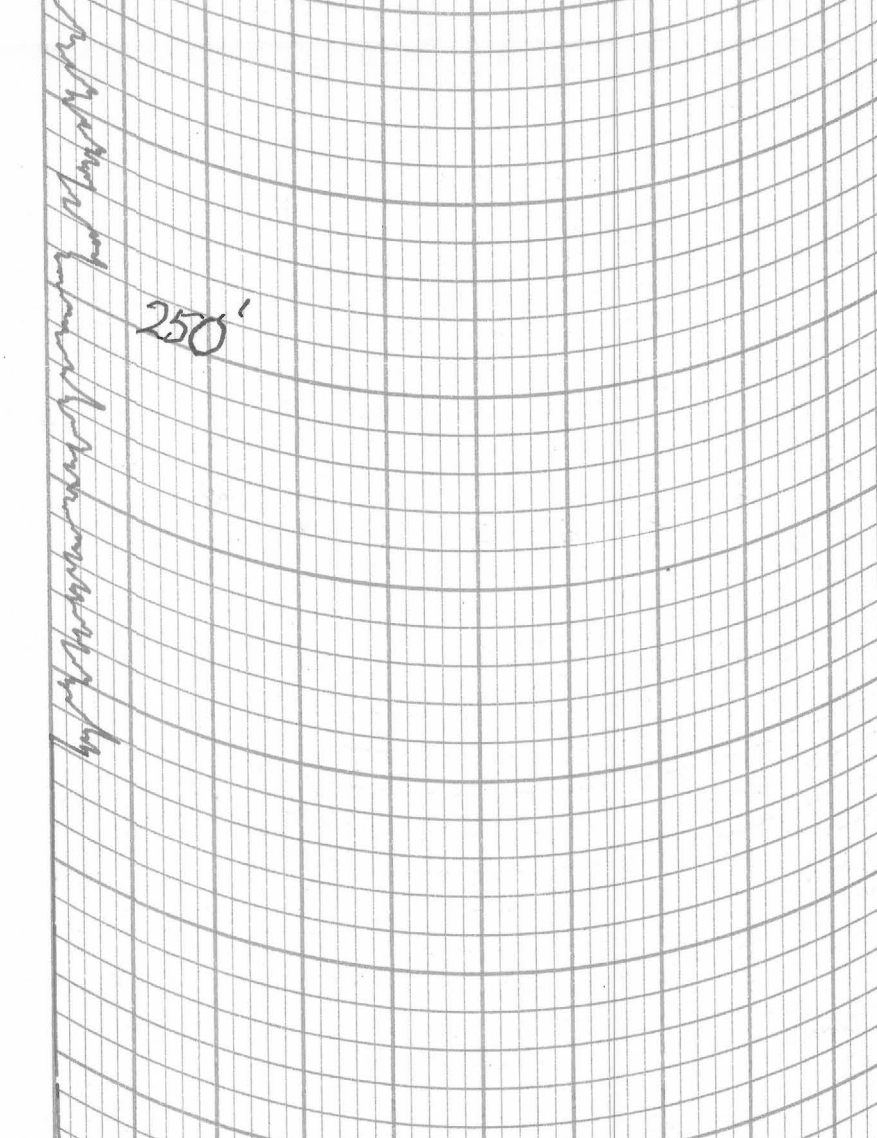
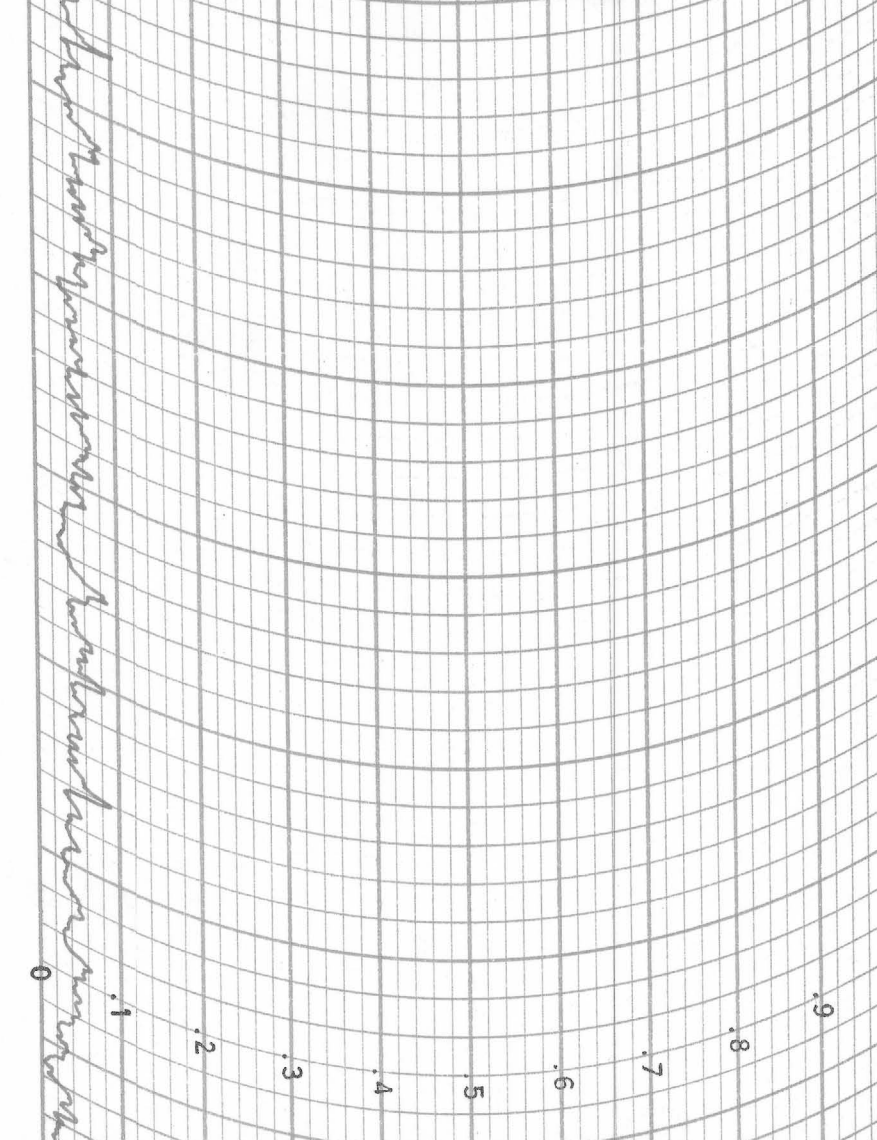
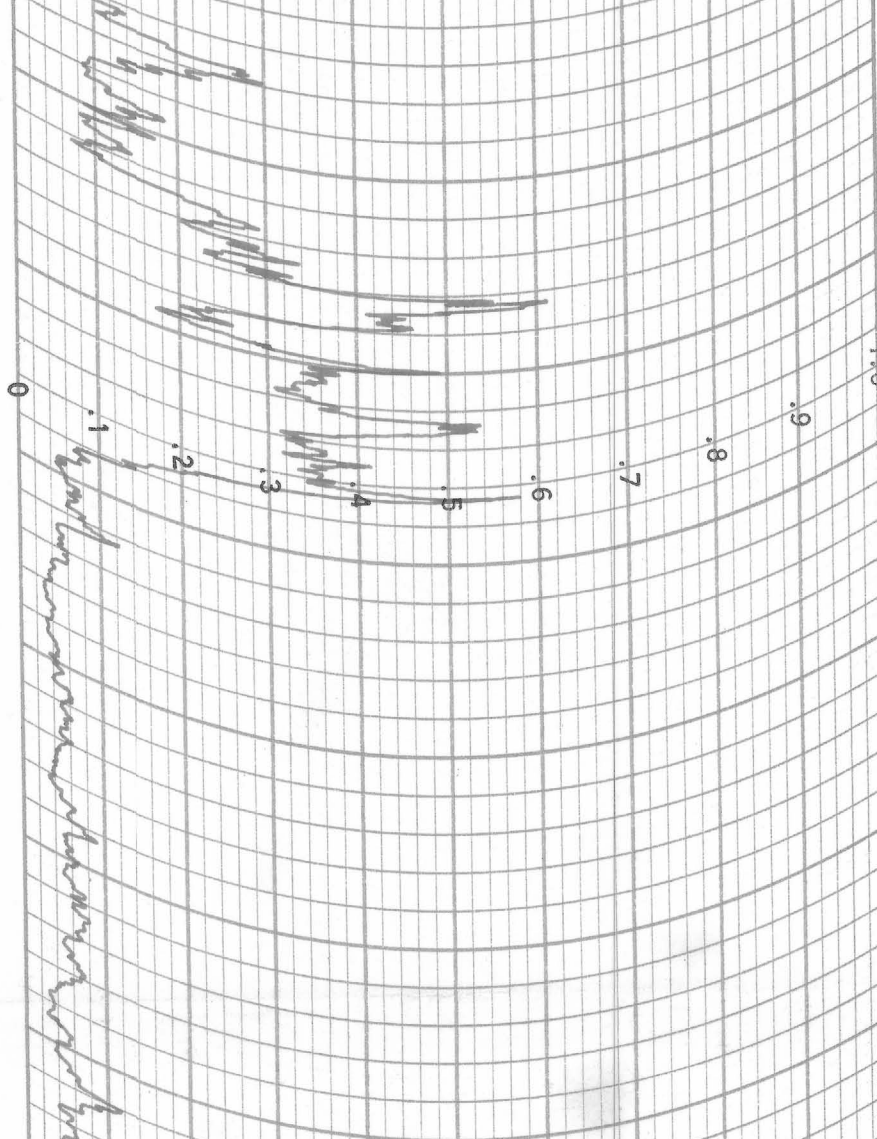
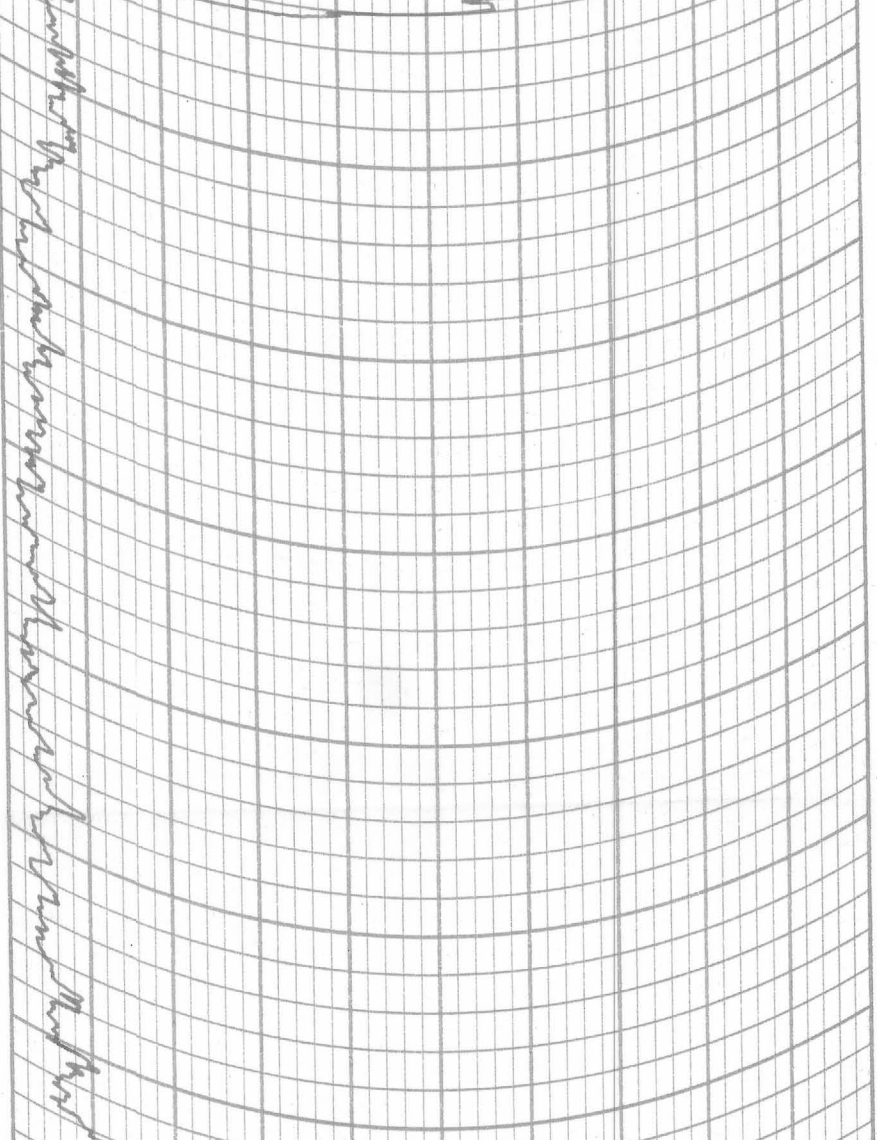
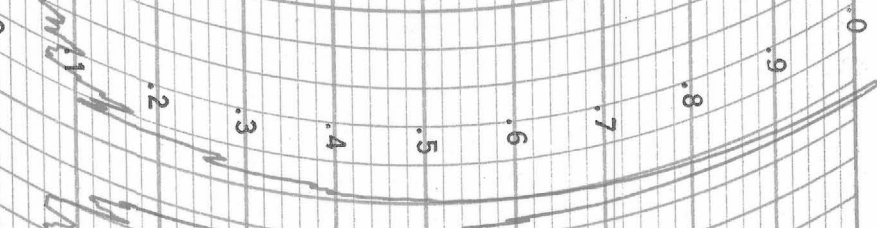
Scale : 1 unit \approx
50 cps

MADE IN U.S.A.

ESTERLINE ANGUS

INDIANAPOLIS, IND., U.S.A.

E.S.



ESTERLINE ANGUS

INDIANAPOLIS, IND., U.S.A.

CHART NO. 4305-V

ESTERLINE ANGUS

INDIANAPOLIS, IND., U.S.A.

ESTERLINE ANGUS

INDIANAPOLIS, IND., U.S.A.

ESTERLINE ANGUS

INDIANAPOLIS, IND., U.S.A.

ESTERLINE ANGUS

INDIANAPOLIS, IND., U.S.A.

ESTERLINE ANGUS

INDIANAPOLIS, IND., U.S.A.

Portable Probe 1" Tool

AM 1C 0-96' 23 March '75 3:00
Logged through Roberts drill pipe

MR/HR : 2

TC : 2

Anderson Mine

NO H₂O in Hole

PIPE FACTOR 1.46

400

350

450

550

650

100'

E.S.

ESTERLINE ANGUS

INDIANAPOLIS, IND., U.S.A.

CHART NO. 4305-V

Anderson Mine Yavapai Co. Ariz

PORTABLE PROBE
1" Tool

AM - 1C

23 March 5:00 pm

MR/HR : 2

TC : 2

O' - 142'

NO H₂O in hole

NO drill pipe in hole

Scale : 1 unit =
50 cps

ESTERLINE ANGUS

INDIANAPOLIS, IND., U.S.A.

CHART NO. 4305-V

MADE IN U.S.A.

ESTERLINE ANGUS

INDIANAPOLIS, IND., U.S.A.