ANDERSON MINE COORDINATES

1978 Drilling

Hole	North Coordinate	East Coordinate	Elevation
506	1,200,210.47	83,264.06	2,011.5
507			
508	1,201,074.86	83,578.72	2,034.5
509			
510			
511			
512			
513			
514			
515			
516	1,200,993.23	80,978.05	2,014.5
517	1,201,584.15	80,929.60	1,967.0
518	1,202,366.87	80,645.06	1,919.5
519	1,200,957.85	81,845.70	1,885.0
520	1,199,835.16	79,641.33	2,040.0
521	1,204,211.84	79,357.56	1,760.0
522	1,203,814.76	79,546.39	1,783.5
523	1,199,370.10	82,980.80	2,034.0
524	1,203,077.52	79,158.79	1,834.0
525	1,205,545.02	88,764.35	1,839.0
526	1,205,608.56	88,748.18	1,845.5
527	1,205,721.91	88,745.99	1,869.0
528	1,205,896.38	88,725.90	1,915.0
529	1,206,101.68	88,728.30	1,921.0
530	1,205,513.88	88,636.11	1,810.5

531	1,205,619.72	88,636.49	1,830.0
532	1,205,717.76	88,641.71	1,837.5
533	1,205,804.26	88,652.85	1,864.5
534	1,205,916.18	88,668.99	1,895.5
535	1,206,013.09	88,672.33	1,891.5
536	1,206,100.73	88,670.66	1,891.0
537	1,206,224.11	88,667.87	1,852.0
538	1,206,309.15	88,670.42	1,852.5
539	1,206,347.93	88,654.61	1,849.0
540	1,206,504.97	88,674.41	1,821.5
541	1,206,616.57	88,675.00	1,825.5
542	1,206,713.36	88,675.67	1,812.5
543	1,206,821.17	88,674.92	1,812.5
544	1,205,513.88	88,535.23	1,815.0
545	1,205,733.23	88,530.40	1,823.5
546	1,205,909.85	88,564.46	1,849.5
547	1,206,106.86	88,563.07	1,840.0
548	1,206,308.35	88,563.41	1,835.5
549	1,206,511.70	88,546.63	1,819.0
550	1,206,703.79	88,578.09	1,818.5
551	1,206,811.39	88,582.03	1,806.5
552	1,206,914.26	88,586.64	1,814.5
553	1,207,119.12	88,589.82	1,859.5
554	1,207,219.62	88,598.01	1,863.5
555	1,207,327.37	88,602.44	1,885.5

556	1,205,510.79	88,435.81	1,847.0
557	1,205,625.27	88,434.95	1,809.0
558	1,205,792.43	88,443.20	1,808.0
559			
560	1,206,056.89	88,464.33	1,813.5
561	1,206,120.77	88,445.69	1,820.5
562	1,206,221.83	88,458.24	1,825.0
563	1,206,298.79	88,473.64	1,828.0
564	1,206,420.28	88,458.21	1,824.0
565			
566	1,206,611.66	88,469.51	1,821.0
567	1,206,709.11	88,473.80	1,812.0
568	1,206,821.64	88,483.26	1,795.5
569	1,206,923.7	88,482.85	1,807.0
570	1,207,024.37	88,485.76	1,829.0
571	1,207,129.56	88,483.14	1,842.5
572	1,207,228.75	88,488.55	1,880.0
573	1,207,324.78	88,482.50	1,919.0
574	1,205,521.29	88,337.10	1,846.0
575	1,205,720.83	88,347.28	1,805.0
576	1,205,912.34	88,348.69	1,795.5
577	1,206,122.71	88,361.21	1,815.5
578	1,206,218.45	88,356.38	1,821.0
579	1,206,521.49	88,368.46	1,821.0
580			

581	1,206,827.61	88,370.61	1,785.0
582	1,207,013.76	88,388.94	1,814.0
583	1,207,130.59	88,386.25	1,846.0
584	1,205,525.58	88,237.25	1,846.0
585	1,205,627.19	88,239.20	1,835.0
586			
587	1,205,823.51	88,245.60	1,818.5
588	1,205,860.86	89,333.12	1,798.0
589	1,026,027.53	88,242.56	1,794.0
590			
591	1,206,227.40	88,262.67	1,801.0
592	1,206,325.97	88,257.34	1,802.0
593	1,206,417.05	88,268.67	1,803.0
594	1,206,521.08	88,272.51	1,811.5
595	1,206,619.46	88,273.78	1,817.5
596	1,206,724.30	88,274.29	1,786.0
597	1,206,823.94	88,278.54	1,789.0
598	1,206,914.89	88,291.95	1,804.5
599	1,207,017.77	88,281.34	1,825.5
600	1,207,114.24	88,311.30	1,848.5
601	1,207,226.43	88,289.54	1,899.0
602	1,207,319.71	88,296.10	1,867.5
603	1,205,527.19	88,136.37	1,838.0
604	1,205,723.16	88,242.70	1,839.0
605	1,205,921.44	88,151.55	1,825.5

606			
607	1,206,330.33	88,167.87	1,790.5
608	1,206,624.06	88,161.28	1,778.0
609	1,206,826.98	88,165.62	1,783.5
610	1,207,030.24	88,179.00	1,833.0
611	1,207,108.21	88,195.93	1,857.5
612	1,207,232.50	88,191.83	1,878.5
613	1,207,319.66	88,205.47	1,846.5
614	1,205,533.84	88,036.01	1,840.5
615	1,205,633.10	88,029.32	1,842.0
616	1,205,727.38	88,043.63	1,832.5
617	1,205,833.41	88,046.55	1,821.0
618	1,205,929.47	88,047.72	1,823.0
619	1,206,036.08	88,045.22	1,815.5
620	1,206,126.39	88,059.61	1,814.5
621	1,206,230.33	88,049.20	1,802.5
622	1,206,325.66	88,062.95	1,781.5
623	1,206,431.29	88,058.73	1,776.5
624	1,206,531.24	88,066.96	1,772.0
625	1,206,642.21	88,077.35	1,765.5
626	1,206,727.73	88,074.22	1,762.0
627	1,206,833.67	88,085.65	1,772.5
628	1,206,909.60	88,084.40	1,791.0
629	1,207,047.87	88,088.38	1,833.0
630	1,207,132.95	88,085.89	1,862.0

631	1,207,219.70	88,098.62	1,861.5
632	1,205,533.79	87,937.94	1,847.0
633	1,205,737.25	87,945.61	1,830.5
634	1,205,936.46	87,951.65	1,816.0
635	1,206,126.65	87,865.39	1,810.0
636	1,206,334.45	87,956.64	1,799.0
637	1,206,531.83	87,966.51	1,789.5
638	1,206,725.74	87,970.44	1,764.5
639	1,207,005.81	87,957.67	1,822.5
640	1,207,125.69	87,978.75	1,828.0
641	1,207,217.93	87,980.58	1,826.5
642	1,205,532.83	87,828.64	1,850.5
643	1,205,652.86	87,851.18	1,837.5
644	1,205,741.85	87,844.77	1,829.5
645	1,205,841.41	87,848.08	1,814.5
646	1,205,944.98	87,853.94	1,824.0
647	1,206,036.41	87,853.21	1,822.5
648	1,206,139.62	87,854.70	1,816.0
649	1,206,239.27	87,865.58	1,817.0
650	1,206,337.81	87,865.23	1,811.0
651	1,206,435.86	87,863.76	1,806.5
652	1,206,551.87	87,874.40	1,791.0
653	1,206,649.72	87,876.73	1,776.5
654	1,206,738.83	87,872.40	1,750.5
655	1,206,839.84	87,882.22	1,769.0

656	1,206,955.04	87,895.71	1,804.5
657	1,207,030.91	87,883.32	1,800.0
658	1,207,142.24	87,889.47	1,796.5
659	1,207,629.15	85,896.82	1,830.0
660	1,205,082.78	89,427.07	1,925.0
661	1,205,730.63	87,730.09	1,843.0
662	1,205,838.53	87,745.61	1,825.5
663	1,205,939.30	87,746.58	1,804.0
664	1,206,142.92	87,754.66	1,817.0
665	1,206,237.73	87,759.81	1,822.0
666	1,206,344.05	87,768.72	1,815.0
667	1,206,540.99	87,775.68	1,802.5
668	1,206,641.07	87,774.37	1,791.0
669	1,206,841.17	87,778.73	1,763.0
670	1,206,941.31	87,781.02	1,776.5
671	1,207,038.43	87,787.38	1,775.0
672	1,207,145.84	87,791.06	1,776.5
673	1,205,640.29	87,631.52	1,869.5
674	1,205,737.87	87,619.49	1,847.5
675	not drilled		
676	not drilled		
677	1,206,044.64	87,646.70	1,801.5
678	1,206,140.48	87,658.70	1,821.0
679	1,206,250.79	87,663.60	1,806.5
680	1,206,341.63	87,663.49	1,806.5

681	1,206,438.25	87,676.99	1,799.5
682	1,206,543.55	87,672.94	1,801.0
683	1,206,638.05	87,669.42	1,798.
684	1,206,740.41	87,658.91	1,767.0
685	1,204,661.95	89,685.34	1,929.0
686	1,207,044.99	87,682.50	1,761.5
687	1,205,740.47	87,535.87	1,867.0
688			
689	1,206,141.05	87,554.37	1,800.5
690	1,206,349.75	87,567.42	1,801.0
691	1,206,546.11	87,572.64	1,787.5
692	1,206,734.49	87,581.52	1,787.0
693	1,205,317.39	88,429.73	1,868.5
694	1,206,955.84	87,594.37	1,758.0
695	1,205,267.98	89,628.13	1,874.5
696	1,207,723.81	87,424.39	1,900.0
697	1,205,867.17	87,435.27	1,856.5
698	1,205,944.84	87,446.02	1,841.0
699	1,206,046.81	87,454.41	1,819.5
700	1,206,152.40	87,449.54	1,801.5
701	1,206,242.70	87,458.08	1,786.5
702	1,206,372.60	87,448.46	1,787.0
703	1,206,448.13	87,466.63	1,793.0
704	1,206,547.33	87,465.57	1,778.5
705	1,206,650.91	87,473.55	1,785.5

706	1,206,740.21	87,480.99	1,792.0
707			
708	1,205,763.94	87,327.83	1,904.5
709	1,205,859.47	87,345.39	1,876.5
710	1,206,053.46	87,350.08	1,823.5
711	1,206,155.82	87,351.51	1,807.5
712	1,206,240.17	87,371.06	1,795.0
713	1,206,352.22	87,357.73	1,774.5
714	1,206,549.75	87,366.39	1,779.5
715	1,206,750.31	87,373.73	1,790.0
716	1,206,845.77	87,391.96	1,760.0
717			
718	not drilled		
719	1,205,840.87	87,253.50	1,901.0
720			
721	1,206,057.69	87,253.27	1,840.5
722	1,206,155.13	87,244.08	1,824.5
723	1,206,256.51	87,252.42	1,800.0
724	1,206,334.13	87,236.61	1,797.5
725	1,206,464.12	87,262.16	1,771.0
726	1,206,553.84	87,265.63	1,770.5
727	1,206,656.78	87,272.74	1,763.0
728	1,206,751.29	87,269.34	1,773.0
729	1,206,855.02	87,271.42	1,780.0
730	1,209,859.58	93,082.60	not available

731	not drilled		
732	1,205,955.30	87,149.30	1,890.0
733	1,206,159.09	87,159.15	1,838.0
734	1,206,248.96	87,158.02	1,818.0
735	1,206,373.23	87,136.66	1,804.5
736	1,206,543.70	87,170.52	1,764.0
737			
738	1,206,765.39	87,183.17	1,761.5
739	not drilled		
740	1,206,053.09	87,057.21	1,888.0
741	1,206,147.85	87,027.24	1,866.5
742	1,206,270.98	87,059.24	1,836.0
743	1,206,362.71	87,063.39	1,819.0
744	1,206,470.85	87,069.35	1,795.0
745	1,206,565.76	87,069.59	1,779.5
746	1,206,658.67	87,062.22	1,762.0
747	1,206,754.80	87,097.78	1,754.0
748	1,205,188.94	89,236.40	1,888.0
749	not drilled		
750			
751	1,206,265.42	86,955.67	1,861.0
752	1,206,356.80	86,971.13	1,837.5
753	1,206,552.23	86,965.98	1,795.0
754	1,206,669.61	86,976.07	1,770.5
755	1,206,755.16	86,980.27	1,756.5

756	1,206,269.74	86,843.35	1,885.5
757	1,206,357.85	86,864.93	1,859.0
758	1,206,472.57	86,852.61	1,834.0
759	1,206,571.30	86,865.19	1,809.5
760	1,206,648.52	86,872.55	1,790.0
761	1,206,776.26	86,874.04	1,756.0
762	1,206,367.65	86,760.73	1,887.0
763	1,206,565.85	86,772.33	1,830.5
764	1,206,668.46	86,765.14	1,794.5
765	1,206,779.11	86,772.39	1,758.5
766	not drilled		
767	1,206,477.82	86,663.52	1,874.5
768	1,206,560.80	86,663.58	1,846.5
769	1,206,645.17	86,671.14	1,811.5
770	1,206,552.05	86,581.61	1,845.5
771	1,206,630.49	86,564.29	1,822.5
772	1,206,909.81	88,680.20	1,830.0
773	1,207,004.46	88,684.30	1,844.0
774	1,205,430.72	88,233.98	1,849.5
775	1,205,410.90	88,437.64	1,846.5
776	not drilled		
777	1,206,308.08	88,758.06	1,871.5
778	1,206,506.98	88,771.29	1,838.5
779	1,206,729.80	88,781.15	1,811.0
780	1,206,921.87	88,783.03	1,825.0

781	1,207,108.24	88,790.70	1,848.5
782	1,205,387.71	88,842.60	1,858.0
783	1,205,514.53	88,829.07	1,857.0
784	1,205,704.98	88,857.10	1,904.0
785	not drilled		
786	1,205,910.62	88,882.05	1,906.5
787	1,205,996.04	88,852.41	1,899.0
788	1,206,103.23	88,850.30	1,872.0
789	1,206,202.93	88,859.82	1,868.5
790	1,206,307.82	88,861.72	1,878.0
791	1,206,404.91	88,866.10	1,863.0
792	1,206,502.46	88,866.41	1,833.0
793	1,206,603.66	88,868.33	1,813.0
794	1,206,715.88	88,876.55	1,811.5
795	1,206,806.16	88,880.26	1,825.5
796	1,206,904.50	88,885.00	1,830.0
797	1,206,979.53	88,889.01	1,833.5
798	1,207,106.53	88,880.81	1,843.5
799	not drilled		
800	1,205,311.82	88,336.37	1,857.5
801	1,205,493.69	88,935.71	1,878.0
802	not drilled		
803	1,205,826.89	88,965.28	1,906.5
804	1,205,900.58	88,944.39	1,890.0
805	not drilled		

806	1,206,201.48	88,953.47	1,863.0
807	1,206,299.29	88,961.39	1,861.0
808	1,206,398.36	88,967.02	1,848.5
809	1,206,499.92	88,968.89	1,833.0
810	1,206,596.46	88,967.98	1,810.0
811	1,206,708.49	88,973.06	1,817.0
812	1,206,802.30	88,984.12	1,834.5
813	1,205,336.88	88,048.33	1,862.5
814	1,205,328.03	88,140.01	1,861.0
815	1,207,193.71	88,986.54	1,860.5
816	1,205,324.63	88,236.21	1,858.5
817	1,205,499.63	89,041.53	1,918.0
818	1,205,713.53	89,060.27	1,900.0
819	1,205,794.21	89,041.21	1,881.5
820	1,205,894.58	89,051.20	1,867.5
821	1,205,980.20	89,049.39	1,856.5
822	1,206,101.13	89,062.22	1,838.0
823	1,206,299.27	89,061.69	1,845.0
824	1,205,403.77	89,064.69	1,831.5
825	1,206,487.61	89,082.53	1,805.0
826	1,206,599.72	89,065.66	1,814.0
827	1,206,698.18	89,068.70	1,809.5
828	1,206,797.07	89,082.32	1,829.5
829	1,205,232.80	88,212.79	1,876.0
830	1,205,316.80	88,523.09	1,863.5

831	1,205,304.73	88,637.94	1,855.0
832	not drilled		
833	not drilled		
834	1,205,393.92	89,138.11	1,905.5
835	not drilled		
836	not drilled		
837	1,205,695.36	89,139.93	1,878.5
838	1,205,893.57	89,145.69	1,851.0
839	1,206,091.75	89,154.56	1,835.5
840	1,206,193.06	89,158.42	1,833.5
841	1,206,301.90	89,160.46	1,818.0
842	1,206,490.66	89,163.80	1,824.0
843	1,206,696.62	89,175.72	1,820.0
844	not drilled		
845	1,205,301.99	89,015.88	1,874.5
846	1,206,734.04	88,178.59	1,768.0
847	not drilled		
848	1,205,513.43	89,254.71	1,904.5
849	1,205,588.99	88,232.81	1,885.5
850	1,205,691.06	89,242.66	1,858.0
851	1,205,805.74	89,259.85	1,868.0
852	1,205,887.08	89,260.16	1,845.5
853	1,205,991.71	89,247.55	1,838.5
854	1,206,091.25	89,252.54	1,840.0
855	1,206,182.81	89,257.81	1,825.5

856	1,206,296.52	89,263.37	1,841.0
857	1,206,396.27	89,265.06	1,841.0
858	1,206,500.23	89,273.55	1,860.0
859	1,206,582.74	89,248.77	1,840.5
860	1,206,697.92	89,275.93	1,832.5
861	1,206,797.24	89,286.76	1,846.5
862	1,205,213.43	88,635.71	1,875.5
863	not drilled		
864	not drilled		
865	1,205,091.40	89,032.24	1,834.0
866	1,205,084.41	89,229.41	1,899.5
867	1,205,474.12	89,348.33	1,883.5
868	1,205,586.97	89,335.64	1,853.0
869	1,205,091.21	89,136.74	1,877.0
870	1,205,884.37	89,353.95	1,866.0
871	1,206,085.62	89,349.50	1,842.5
872	1,206,280.73	89,365.28	1,850.0
873	1,206,587.53	89,367.35	1,862.0
874	1,205,125.24	88,934.50	1,829.0
875	not drilled		
876	1,205,116.54	88,619.68	1,890.0
877	1,205,111.32	88,520.12	1,878.0
878	1,205,379.38	89,421.34	1,899.5
879	1,205,479.70	89,442.11	1,861.5
880	1,205,588.61	89,447.85	1,852.5

881	1,205,691.30	89,450.42	1,851.0
882	1,205,883.33	89,440.65	1,858.0
883	1,205,971.84	89,422.19	1,856.0
884	1,206,090.32	89,458.86	1,852.5
885	1,206,180.57	89,462.86	1,854.0
886	1,206,285.77	89,465.62	1,855.5
887	1,206,375.19	89,471.17	1,870.0
888	1,206,485.44	89,468.74	1,853.5
889	1,206,589.29	89,475.02	1,859.0
890	1,206,681.75	89,475.36	1,849.5
891	1,205,120.70	88,423.02	1,881.5
892	1,205,117.08	88,323.86	1,891.5
893	1,205,127.49	88,227.29	1,900.0
894	1,205,284.12	89,143.44	1,892.0
895	1,205,273.04	89,214.16	1,900.0
896			
897	not drilled		
898	1,205,691.10	89,550.92	1,879.5
899	1,205,880.90	89,550.17	1,856.0
900	1,206,082.18	89,562.22	1,860.0
901	1,206,275.55	89,550.75	1,858.0
902	1,206,479.09	89,576.36	1,868.5
903	1,206,581.96	89,569.73	1,870.5
904	1,206,679.72	89,574.21	1,850.5
905	1,205,291.72	89,359.99	1,923.0

906	1,205,288.01	89,418.12	1,921.5
907	not drilled		
908	not drilled		
909	1,205,593.60	89,626.55	1,867.5
910	1,205,676.26	89,639.26	1,890.0
911	1,205,775.59	89,654.69	1,899.5
912	1,205,878.24	89,649.36	1,859.0
913	1,205,977.63	89,649.58	1,863.0
914	1,206,072.81	89,655.12	1,869.5
915	1,206,184.55	89,660.43	1,876.0
916	1,206,278.47	89,659.72	1,865.0
917	1,206,381.67	89,666.09	1,879.0
918	1,206,486.08	89,671.10	1,872.0
919	1,206,580.12	89,671.05	1,876.5
920	1,205,194.68	89,435.86	1,908.0
921	1,205,281.89	89,532.56	1,906.0
922	not drilled		
923	not drilled		
924	1,205,699.37	89,747.16	1,907.5
925	1,205,883.55	89,742.70	1,866.0
926	1,206,071.45	89,762.68	1,885.5
927	1,206,173.92	89,750.90	1,870.5
928	1,206,375.82	89,762.43	1,869.0
929	1,206,478.19	89,768.09	1,881.0
930	1,206,571.86	89,776.61	1,881.0

931	1,203,987.86	88,843.24	2,019.5
932	1,204,077.07	88,928.02	2,004.0
933	1,204,091.55	88,735.35	1,997.5
934	1,205,569.92	89,837.90	1,922.5
935	1,205,677.03	89,836.07	1,912.5
936	1,205,777.77	89,845.64	1,918.5
937	1,205,857.26	89,861.05	1,901.0
938	1,205,965.24	89,844.73	1,873.5
939	1,206,068.80	89,850.35	1,884.5
940	1,206,189.27	89,841.72	1,870.5
941	1,206,271.90	89,859.75	1,874.5
942	1,206,361.16	89,865.26	1,876.0
943	1,206,469.08	89,872.61	1,887.5
944	1,206,568.25	89,866.56	1,888.0
945	1,204,328.97	86,940.84	1,888.0
946	1,205,687.21	89,945.17	1,917.0
947	1,206,867.42	89,942.03	1,874.5
948	1,206,071.09	89,949.35	1,874.0
949	1,206,266.28	89,966.72	1,912.0
950	1,206,473.82	89,970.95	1,906.5
951			
952			
953	1,205,871.02	90,052.80	1,883.5
954	1,205,970.01	90,053.44	1,884.0
955	1,206,078.06	90,036.61	1,884.0

956			
957	1,206,263.18	90,054.75	1,913.0
958			
959	1,206,164.15	90,149.74	1,924.0
960			

```
CLASS=
      UNAVAILABLE
CLASS=
      UNASSIGNED
CLASS=
GO

 TimeSharing Associates, TOPS-20 Monitor 3A(2013)-7
@LOGIN LUCHT 0000007
 Job 10 on TTY31 15-May-79 10:31:50 last losin 15-May-79 10:03:05
 End of PS:LOGIN.CMD.5
@DIR

   US:<LUCHT>
 AMCOOR.DAT.1
 AMMP1.DAT.2
 COST.FOR.74
   .REL.49
 DOLLARS.STRIP2.1
 EQINPUT.FOR.1
 EQUIP.DAT.1
 ESC.FOR.21
   .REL.19
 ESCAL.DAT.7
 GETTY.DAT.16
 HOLECO.EDT.1
 NEW.FOR.3
   .REL.3
 NEWED.DAT.1
 PLOT.DAT.1
 SURVEY.DAT.2
 TONS.FOR.17
   .REL.14
 TONS2.POUNDS.1
 WHY.FOR.8
   .REL.7

 Total of 22 files
@TY SURVEY.DAT
 AM1            1  89077.59 1206159.78     1830.00     0.00   -90.00   263.0    0.0  263.0
 AM1C           1  89084.60 1206162.70     1830.00     0.00   -90.00   141.0    0.0  141.0
 AM2            1  89117.90 1206568.09     1818.00     0.00   -90.00   125.0    0.0  125.0
 AM2C           1  89137.40 1206611.09     1824.00     0.00   -90.00    87.0    0.0   87.0
 AM3            1  89403.00 1206180.00     1846.00     0.00   -90.00  2000.0    0.0 2000.0
^BM4            1  88336.40 1206266.09     1812.00     0.00   -90.00   253.0    0.0  253.0
@TY AMCOOR.DAT
 AM1          206159.78       89077.59        1830.00
 AM1C         206162.70       89084.60        1830.00
 AM2          206568.09       89117.90        1818.00
```

AM2C	206611.09	89137.40	1824.00
AM3	206180.00	89403.00	1846.00
AM4	206266.09	88336.40	1812.00
AM5	204790.09	83871.10	1918.00
AM6	206257.70	87303.10	1790.00
AM7	206155.91	90181.70	1926.00
AM7C	206159.50	90203.80	1931.00
AM9	206080.66	90919.46	1994.00
AM10	206399.00	82726.90	1929.00
AM10C	206400.20	82734.00	1934.50
AM11	205320.80	90907.80	1958.00
AM12	205165.09	91719.10	1931.00
AM13	205377.59	90190.70	1936.00
AM13C	205399.50	90200.10	1940.00
AM14	205233.00	89503.00	1903.00
AM15	204629.30	86083.60	1826.00
AM16	205373.80	86008.00	1772.00
AM16C	205378.70	86013.00	1772.00
AM17	205493.30	83091.60	1714.00
AM17C	205482.20	83097.40	1718.00
AM18	205290.00	87889.80	1864.00
AM18C	205287.70	87905.70	1870.00
AM19	205690.91	88453.10	1798.00
AM21	205360.50	84470.50	1929.00
AM22	204440.30	87143.40	1954.00
AM22C	204433.30	87157.60	1946.00
AM23	205495.09	86940.30	1988.00
AM24	204413.80	87780.00	2008.00
AM25	205430.00	83771.60	1930.00
AM26	204262.91	88664.40	2027.00
AM26C	204234.09	88652.90	2032.00
AM27	203782.91	83149.90	1965.00
AM28	204745.09	89213.10	1852.00
AM28C	204753.59	89223.50	1853.50
AM29	204452.80	91731.30	1930.00
AM30	204382.91	92393.20	1962.00
AM31	203697.41	92637.90	2001.00
AM32	204474.00	90944.60	195
AM33	204408.80	93234.80	1955.00
AM34	204530.91	85218.70	1919.00
AM35	202783.41	83228.00	2012.00
AM36	204415.80	94011.00	2044.00
AM37	204371.30	90091.60	2057.00
AM38	203538.30	91639.90	2167.00
AM39	206649.30	87551.10	1793.00
AM40	206905.41	88327.90	1798.00
AM40C	206907.41	88347.50	1804.50
AM41	206858.00	90242.30	1973.00
AM42	204076.41	83514.20	2020.00
AM43	203261.59	83498.60	2007.00
AM44	203251.00	82696.20	2000.00
AM45	202507.80	82700.90	1915.00
AM46	202484.70	83483.60	1992.00
AM47	204455.80	84723.30	2015.00
AM48	204870.30	83526.50	1954.00
AM49	204867.80	84333.60	2013.00
AM49C	204873.80	84333.70	2013.00
AM50	204848.59	85127.40	1993.00
AM51	205242.41	85531.50	1908.00
AM51C	205241.00	85524.00	1907.00
AM52	204852.80	84722.40	1924.00
AM53	204848.30	85529.40	1913.00
AM54	205253.59	84741.60	1907.00
AM55	205259.80	85116.80	1944.00
AM56	205635.20	85546.60	1933.00
AM57	205638.50	85140.60	1930.00

AM58	205266.30	83921.70	1883.00
AM59	204867.30	83915.50	1899.00
AM60	206811.00	82837.30	2073.00
AM61	206853.20	83160.10	2017.00
AM62	206498.59	83136.70	1905.00
AM63	206503.09	82385.70	1911.00
AM63C	206492.50	82399.90	1910.50
AM64	202559.80	79083.30	1863.00
AM65	206045.09	82714.50	1799.00
AM66	206029.30	83036.30	1797.00
AM67	206100.50	82359.40	1801.00
AM67C	206097.70	82380.70	1801.50
AM68	205681.59	83130.00	1697.00
AM68C	205680.30	83138.50	1698.50
AM69	206013.59	83522.10	1757.00
AM70	204889.70	82728.70	1741.00
AM71	205696.41	82750.20	1699.00
AM71C	205693.80	82715.10	1693.50
AM72	204489.80	82717.50	1787.00
AM73	204474.59	83121.30	1833.00
AM74	204903.20	83089.00	1864.00
AM75	205277.41	83138.80	1750.00
AM76	205677.50	83471.00	1764.00
AM77	205265.91	83555.60	1844.00
AM78	204330.50	91522.10	1944.00
AM79	204729.50	91527.30K"s	
		AM79C 204724.00	91527.00 1905.00
AM80	204335.80	91116.10	1984.00
AM81	204740.70	91128.40	1929.00
AM82	204346.91	90724.30	1981.00
AM83	204747.09	90718.50	1956.00
AM84	205953.91	90349.10	1937.00
AM85	205127.59	91525.40	1946.00
AM86	204349.09	90322.20	2109.00
AM87	205531.50	91147.60	1945.00
AM88	205146.91	91120.70	1952.00
AM88C	205146.20	91124.00	1950.00
AM89	205934.59	91141.90	1960.00
AM90	205947.70	90750.00	1973.00
AM91	206347.70	90755.20	1997.00
AM92	205150.00	90725.70	1962.00
AM93	204321.50	91917.00	1960.00
AM94	206356.80	90358.30	1933.00
AM95	206363.91	89962.40	1889.00
AM96	205551.00	90731.90	1937.00
AM97	204740.41	91925.50	1881.00
AM98	205565.00	90337.10	1913.00
AM99	205960.00	89951.10	1874.00
AM100	205967.20	89551.20	1861.00
AM101	206365.30	89552.40	1854.00
AM102	201486.50	83488.70	2045.00
AM103	206787.70	89140.90	1819.00
AM104	206744.50	89542.20	1825.00
AM105	205142.41	89923.40	1892.00
AM106	206019.09	88781.00	1922.00
AM106C	206029.59	88777.10	1922.50
AM107	205558.41	89038.80	1924.00
AM107C	205492.09	89059.70	1918.50
AM108	205555.30	89543.80	1868.00
AM109	206369.20	89169.40	1812.00
AM110	205964.30	89155.10	1845.00
AM111	205554.20	89939.80	1921.00
AM112	206381.59	88756.50	1869.00
AM113	205176.70	89129.90	1882.00
AM113C	205174.00	89144.00	1883.00
AM114	205585.20	87545.00	1891.00

AM115	205994.80	88352.50	1799.00
AM116	205182.00	88723.00	1874.00
AM117	205598.00	87950.30	1837.00
AM118	206005.00	87948.60	1810.00
AM119	206439.20	88389.50	1823.00
AM119C	206422.00	88375.00	1824.00
AM120	205594.80	88346.30	1844.00
AM121	206403.00	87953.80	1796.00
AM122	205210.80	87511.30	1924.00
AM123	207189.50	88377.00	1868.00
AM124	205579.41	88816.10	1863.00
AM125	206790.50	88763.90	1809.00
AM126	206407.09	87559.80	1792.00
AM127	207190.30	88782.10	1867.00
AM127C	207186.00	88778.00	1868.00
AM128	206792.00	87957.80	1749.00
AM129	205198.80	88344.20	1869.00
AM129C	205199.09	88352.10	1870.00
AM130	206056.09	87110.40	1870.00
AM131	204833.70	89457.80	1932.00
AM132	205985.80	86739.10	2020.00
AM133	206010.30	87543.70	1818.00
AM134	205612.50	87141.40	2008.00
AM135	205621.80	86736.50	1992.00
AM135C	205629.00	86736.00	1994.00
AM136	205613.41	86369.30	1910.00
AM136C	205601.09	86369.50	1912.00
AM137	205240.80	86339.60	1924.00
AM138	204828.00	85935.10	1822.00
AM139	205222.59	85965.20	1801.00
AM140	205198.50	87140.00	1921.00
AM141	205222.00	86720.30	1912.00
AM142	204760.00	86329.00	1876.00
AM143	204820.91	86723.10	1868.00
AM144	206050.80	86291.20	1893.00
AM145	206043.91	85952.00	1767.00
AM146	204417.91	86718.90	1895.00
AM147	205627.20	85936.50	1776.00
AM148	207198.09	89625.30	1947.00
AM149	204814.20	87148.10	1937.00
AM149C	204822.00	87149.00	2000.00
AM150	207609.80	88812.60	1985.00
AM151	207125.00	89129.90	1876.00
AM152	206432.59	86751.10	1869.00
AM152C1	206455.48	86731.41	1871.00
AM152C	206450.36	86736.17	1872.00
AM153	204781.30	87925.60	2003.00
AM154	204826.91	87558.40	1940.00
AM155	204775.09	88321.60	2068.00
AM156	204700.50	88743.30	2025.00
AM156C	204710.00	88743.60	2021.00
AM157	205081.70	90407.40	2072.00
AM158	204753.80	90340.50	2066.00
AM159	204395.00	88323.80	2058.00
AM160	204378.91	88721.50	2036.00
AM161	204672.80	90009.00	2041.00
AM162	203852.09	91544.50	2165.00
AM163	203989.30	88694.50	2014.00
AM164	204449.41	85520.30	1920.00
AM165	203952.70	91119.30	2144.00
AM166	203993.30	88308.50	2026.00
AM167	204386.70	87899.50	2004.00
AM168	203920.80	90722.60	2063.00
AM169	206426.50	86370.90	1876.00
AM170	206414.70	87136.80	1794.00
AM171	203944.59	89120.80	2037.00

AM171C	203950.80	89129.00	2034.50
AM172	207150.70	90370.60	1970.00
AM173	203914.50	92297.80	2028.00
AM174	203894.70	91900.30	2189.00
AM175	203517.30	91919.50	2188.00
AM176	203541.50	91128.90	2156.00
AM177	204311.59	89351.40	2014.00
AM178	203118.80	91941.40	2183.00
AM179	204201.09	89656.50	2053.00
AM180	203973.59	89512.40	2060.00
AM181	203143.59	91508.80	2184.00
AM182	203577.50	89905.30	2081.00
AM183	203669.70	89504.90	2051.00
AM184	204414.09	87541.00	1982.00
AM184C	204407.00	87543.00	1982.00
AM185	203102.09	92315.20	2184.00
AM186	203583.30	90306.50	2081.00
AM187	207556.59	90377.90	1985.00
AM188	207162.80	89973.80	1987.00
AM189	204712.00	92727.20	1924.00
AM190	207152.59	90763.70	1867.00
AM191	206736.80	90695.20	1936.00
AM192	206332.80	91138.00	1942.00
AM193	205930.00	91563.90	1925.00
AM194	207545.91	89972.60	1934.00
AM195	205140.70	91966.70	1871.00
AM196	204713.30	92320.10	1894.00
AM197	203514.20	92700.60	2006.00
AM198	203909.20	92703.70	1992.00
AM199	204313.00	92721.00	1909.00
AM200	203548.09	90706.90	2121.00
AM201	203497.30	92306.30	2190.00
AM202	207557.91	89582.80	2002.00
AM203	203292.09	82300.00	2002.00
AM204	204081.80	83107.30	1977.00
AM205	203694.91	82707.30	1974.00
AM206	205652.70	83905.60	1931.00
AM207	203542.50	92908.20	1945.00
AM208	´"+		

s*3BKr2K*r

AM209	203688.30	92810.80	1973.00
AM210	203313.41	92691.00	2006.00
AM211	204121.91	92503.50	2006.00
AM212	204574.70	93352.80	1958.00
AM213	204325.00	91717.00	1953.00
AM214	204728.00	91724.30	1887.00
AM215	204528.50	91523.70	1922.00
AM216	204937.91	91730.00	1928.00
AM217	205320.20	91714.90	1904.00
AM218	204931.59	91525.90	1938.00
AM219	204735.30	91318.30	1929.00
AM220	204534.30	91258.70	1926.00
AM221	204335.20	91318.20	1947.00
AM222	204359.20	92985.90	1942.00
AM222C	204359.00	92986.00	1942.00
AM223	205136.09	91331.50	1957.00
AM224	205324.70	91134.90	1961.00
AM225	204540.80	91119.80	1946.00
AM226	205143.30	90930.60	1958.00
AM227	204749.30	90924.50	1924.00
AM228	204943.91	90727.00	1963.00
AM229	204548.80	90729.90	1943.00
AM229C	204548.00	90729.00	1943.00
AM230	204518.41	90585.30	1982.00
AM231	204743.70	90514.40	1985.00
AM232	204334.80	90949.10	2015.00

AM233	204178.91	90720.30	2049.00
AM234	203716.80	92167.20	2208.00
AM235	204073.91	91108.40	2133.00
AM236	205336.91	90732.10	1960.00
AM237	205538.41	90929.70	1942.00
AM238	205756.30	90935.60	1931.00
AM239	205933.41	90931.80	1975.00
AM240	206236.59	91033.30	1985.00
AM241	206222.80	91244.10	1966.00
AM242	206481.59	91259.70	1970.00
AM243	206142.70	90751.50	1986.00
AM244	205743.80	90744.40	1935.00
AM244C	205744.00	90744.00	1935.00
AM245	204557.20	90320.00	2072.00
AM246	203833.30	90306.00	2091.00
AM247	205571.30	90544.30	1960.00
AM248	205764.30	90545.70	1944.00
AM249	205946.30	90547.00	1944.00
AM250	206155.30	90551.70	1957.00
AM251	205400.59	90416.20	1946.00
AM252	205842.00	90233.10	1917.00
AM253	206165.00	90346.90	1939.00
AM254	207154.41	90156.60	1966.00
AM254C	207154.50	90156.60	1966.00
AM255	204972.70	90130.40	1954.00
AM256	205164.20	90155.90	1953.00
AM257	205576.00	90175.30	1939.00
AM258	205794.91	90181.20	1918.00
AM258C	205749.50	90128.80	1912.50
AM259	205948.59	90141.00	1888.00
AM260	207344.70	90204.10	1928.00
AM261	207553.00	90190.80	1933.00
AM262	207344.59	90378.10	1966.00
AM263	207141.20	90563.50	1934.00
AM264	207712.41	89946.60	1904.00
AM265	207407.50	89993.20	1946.00
AM266	206964.91	89967.20	1968.00
AM267	206192.00	89960.00	1910.00
AM268	205783.59	89919.00	1907.00
AM269	205378.09	89943.70	1963.00
AM270	207531.91	89806.40	1961.00
AM271	206722.59	89760.80	1881.00
AM272	206305.70	89750.30	1886.00
AM273	205739.30	89548.10	1880.00
AM273C	205738.30	89548.10	1880.00
AM274	206708.09	89340.50	1842.00
AM274C	206709.09	89340.50	1842.00
AM275	206741.00	87791.80	1742.00
AM275C	206740.00	87791.80	1742.00
AM276	207417.30	88783.10	1956.00
AM277	207401.80	88532.80	1937.00
AM278	205974.80	89740.40	1869.00
AM279	205753.50	89754.40	1910.00
AM280	205555.70	89746.80	1893.00
AM281	205361.80	89738.30	1891.00
AM281C	205360.70	89749.70	1899.50
AM282	205069.41	89755.10	1873.00
AM283	204988.59	89519.60	1950.00
AM284	206874.91	89577.50	1876.00
AM285	206522.80	89578.20	1871.00
AM286	206166.20	89557.80	1857.00
AM286C	206160.30	89549.70	1858.00
AM287	205421.09	89496.40	1861.00
AM288	205190.59	CKKJCK	
		s	
		AM289	205569.50	88533.90	1830.00

AM289C	205568.50	88533.90	1830.00
AM290	206945.50	89380.80	1853.00
AM291	206911.50	89155.10	1871.00
AM292	206505.59	89367.80	1856.00
AM293	206351.00	89398.10	1831.00
AM294	205971.70	89356.30	1849.00
AM295	205765.59	89417.60	1854.00
AM296	205628.91	89342.10	1848.00
AM297	205364.70	89354.30	1928.00
AM298	205379.41	89089.60	1898.00
AM299	207119.41	88938.80	1834.00
AM300	207159.20	88727.50	1863.00
AM301	206980.59	88762.30	1840.00
AM302	206999.50	88545.60	1841.00
AM303	206903.50	88151.80	1792.00
AM304	205743.41	89150.10	1853.00
AM305	207006.09	87956.60	1822.00
AM306	206904.80	87637.70	1758.00
AM306C	206905.80	87640.90	1762.00
AM308	206608.70	87361.40	1770.00
AM308C	206613.00	87355.30	1768.00
AM309	206608.80	87965.50	1777.00
AM310	206548.09	88172.40	1787.00
AM311	206595.80	88357.30	1818.00
AM312	206612.09	88564.60	1816.00
AM313	206582.59	88757.10	1826.00
AM314	206387.30	88550.60	1823.00
AM315	206397.30	88162.70	1783.00
AM316	206404.20	87776.80	1814.00
AM317	206416.70	87357.90	1778.00
AM318	206236.09	88783.90	1867.00
AM319	205990.30	88933.50	1867.00
AM320	206202.30	88549.30	1825.00
AM321	206227.70	88139.70	1786.00
AM322	206224.41	87932.60	1805.00
AM322C	206183.30	87929.10	1808.00
AM323	206217.30	87548.40	1782.00
AM323C	206220.80	87540.50	1786.00
AM324	205994.70	88578.50	1837.00
AM325	205983.50	88143.30	1820.00
AM325C	205993.70	88136.00	1822.50
AM326	206024.30	87769.90	1817.00
AM327	205009.80	89178.90	1886.00
AM328	205575.20	88995.10	1906.00
AM329	205795.70	88747.00	1911.00
AM330	205776.30	88541.60	1823.00
AM331	205787.59	88358.80	1822.00
AM332	205784.41	88150.70	1828.00
AM333	205806.09	87943.00	1825.00
AM334	205802.30	87545.90	1844.00
AM335	205596.59	87747.30	1854.00
AM336	205571.30	88153.90	1836.00
AM336C	205565.70	88152.40	1837.00
AM337	205563.00	87335.60	2013.00
AM337C	205564.00	87335.60	2013.00
AM338	205426.50	87584.20	1920.00
AM338C	205456.30	87545.20	1921.00
AM339	205403.09	87940.80	1853.00
AM340	205372.70	88127.30	1851.00
AM341	205394.70-	88351.70	1858.00
AM342	205405.00	88501.90	1856.00
AM343	205413.59	88748.10	1833.00
AM344	205187.50	88915.10	1834.00
AM345	204985.59	87520.20	1948.00
AM345C	204978.30	87530.20	1950.50
AM346	205191.70	87736.00	1875.00

AM347	205198.30	88148.20	1887.00
AM348	205197.41	88531.20	1868.00
AM349	204790.80	87725.80	1977.00
AM350	204649.50	89468.50	1869.00
AM351	204500.41	89639.80	1879.00
AM351C	204496.80	89636.00	1875.00
AM352	205003.80	88510.70	1902.00
AM353	204996.09	87937.50	1947.00
AM354	204614.70	87901.60	1977.00
AM355	204578.30	88142.00	2035.00
AM356	204595.00	88328.30	2044.00
AM357	204372.50	88523.40	2040.00
AM358	204578.59	88741.10	2037.00
AM359	204573.80	88896.00	2018.00
AM360	204484.09	88879.40	2046.00
AM361	203902.91	88941.00	2033.00
AM362	204105.91	88494.60	2061.00
AM363	204187.70	88340.00	2041.00
AM364	204406.59	88126.90	2029.00
AM365	204823.00	87329.30	1970.00
AM366	204607.00	87491.40	1961.00
AM367	204976.41	88867.20	1929.00
AM368	205015.91	88337.90	1916.00
AM369	204884.09	89606.70	1984.00
AM370	205051.00	88720.60	1916.00
AM371	205810.20	86935.00	2008.00
AM371C	205812.59	86934.70	2009.50
AM372	205610.91	86950.40	1996.00
AM373	206207.59	86528.00	2028.00
AM373C	206212.50	86521.40	2029.00
AM374	206018.70	86575.70	2019.00
AM375	205821.09	86553.10	2005.00
AM376	205818.30	86763.10	2006.00
AM377	205410.00	87113.80	1989.00
AM378	205382.50	86528.20	1948.00
AM379	205437.70	86738.20	1974.00
AM380	205602.91	86562.20	1983.00
AM381	204990.30	87148.30	1946.00
AM382	204785.09	86933.50	1881.00
AM383	205022.41	86975.80	1957.00
AM384	205220.70	86515.30	1937.00
AM384C	205218.70	86527.70	1939.00
AM385	205367.30	86424.90	1911.00
AM386	205412.80	87289.90	2005.00
AM387	205210.30	87370.10	1979.00
AM388	205211.80	86951.20	1908.00
AM388C	205212.09	86938.70	1908.50
AM388V	205219.31	87025.72	1915.00
AM389	207299.50	88378.00	1901.00
AM390	206215.00	86787.20	1916.00
AM390C	206214.00	86787.00	1916.00
AM391	206134.91	86901.80	1904.00
AM392	206417.59	86528.80	1896.00
AM393	206286.50	86199.40	1860.00
AM394	206585.70	86746.90	1827.00
AM395	206420.70	86967.90	1819.00
AM396	205784.48	85974.34	1770.00
AM396C	205886.30	85977.30	1772.00
AM397	205823.09	86107.10	1774.00
AM398	205802.20	86379.70	1917.00
AM399	205646.00	86109.90	1778.00
AM400	205652.91	85785.90	1828.00
AM402	205930.30	87320.20	1857.00
AM403	205413.30	85817.60	1893.00
AM404	205379.09	85603.00	1910.00
AM405	205300.09	85713.60	1906.00

AM406	205259.00	85330.80	1918.00
AM407	205437.80	85119.00	1935.00
AM408	205864.09	85551.70	1839.00
AM409	205859.91	85729.70	1802.00
AM410	206028.80	85737.70	1752.00
AM411	206230.80	85958.40	1781.00
AM412	206104.91	86179.10	1802.00
AM412C	206104.00	86179.00	1802.00
AM413	205922.09	86834.00	2008.00
AM414	205246.70	84957.50	1938.00
AM415	205016.80	85114.40	1986.00
AM416	205038.70	84953.80	1963.00
AM417	204840.00	84933.20	1984.00
AM418	205050.09	85324.00	1936.00
AM419	204878.50	85354.00	1940.00
AM419C	204830.00	85320.00	1945.00
AM420	204661.70	85285.00	1915.00
AM421	204612.00	85543.20	1903.00
AM422C	204637.59	85733.70	1915.00
AM423	204868.00	85605.80	1902.00
AM424	205049.20	85538.00	1899.00
AM425	205017.30	85699.50	1898.00
AM426	203980.80	89393.50	2035.00
AM427C	203961.30	89699.20	2078.00
AM428	203697.91	89826.50	2072.00
AM429	203837.50	89294.90	2058.00
AM430	204236.00	89490.10	2032.00
AM431	204772.41	88138.50	2055.00
AM431C	204774.00	88139.00	2057.00
AM432	204483.30	83525.60	1983.00
AM433	204287.59	83561.00	1988.00
AM434	204674.59	83565.00	2002.00
AM434C	204674.00	83565.00	2002.00
AM435	206039.80	82897.40	1797.00
AM435C	206039.00	82897.00	1797.00
AM436	206476.41	82589.20	1938.00
AM436C	206476.00	82589.00	1938.00
AM437	204625.41	86916.70	1894.00
AM438	204411.50	86908.80	1877.00
AM439	204616.80	86725.50	1867.00
AM440	205011.70	86737.60	1900.00
AM441	205024.50	86524.80	1891.00
AM442	205054.41	86306.30	1891.00
AM443	205010.59	85962.40	1807.00
AM443C	205018.09	85960.60	1809.50
AM444	204777.30	86534.30	1875.00
AM444C	204777.00	86534.00	1875.00
AM445	203875.30	83521.60	2025.00
AM446	203711.41	83512.70	1984.00
AM447	204632.09	87151.80	1902.00
AM448	204399.59	87345.70	1930.00
AM449	204614.50	86350.40	1873.00
AM450	204621.41	86524.50	1888.00
AM451	204849.09	84543.30	1948.00
AM452	205036.09	84318.60	2000.00
AM453	204662.80	84330.90	2006.00
AM454	204877.30	84142.70	1954.00
AM455	204770.41	83912.80	1930.00
AM456	205064.00	83990.10	1907.00
AM457	205076.00	83716.20	1937.00
AM458	203469.00	83533.30	1967.00
AM459	203074.50	83502.20	2026.00
AM460	202828.09	83523.80	1989.00
AM461	202671.30	83456.00	2066.00
AM462	205842.20	83485.00	1763.00
AM463	205497.00	83328.80	1758.00

AM464	205090.41	83360.40	1894.00
AM465	204857.41	83356.30	1947.00
AM466	204693.41	83132.30	1857.00
AM467	204902.80	82942.00	1808.00
AM468	205077.00	83129.00	1818.00
AM469	205058.41	82970.80	1792.00
AM470	205099.00	CKrV;Jr	
AM471	205461.70	82956.00	1701.00
AM472	205595.80	82617.40	1955.00
AM473	205630.80	82950.10	1667.00
AM474	205699.30	82533.30	1702.00
AM475	205933.59	82353.40	1795.00
AM476	205884.91	82727.60	1748.00
AM477	205918.91	83227.30	1734.00
AM478	202458.41	83503.20	1967.00
AM479	206538.41	82980.40	1997.00
AM480	206715.20	82329.50	1886.00
AM481	206173.41	82367.80	1894.00
AM482	206102.20	82152.40	1786.00
AM483	206305.91	82119.10	1839.00
AM484	206490.00	82168.40	1862.00
AM485	206636.20	82492.10	1960.00
AM486	204207.80	88114.30	2002.00
AM486C	204200.00	88103.90	2003.00
AM487	204813.50	86078.90	1819.00
AM488	207863.59	84427.50	1673.00
AM489	207878.20	84843.80	1682.00
AM490	209674.50	89456.80	1725.00
AM491	209706.00	88988.30	1704.00
AM492	209782.91	89156.70	1699.00
AM493	206903.50	94165.80	1780.00
AM494	206064.20	94393.70	1807.00
AM495	207843.20	78663.20	1592.00
AM496	207967.80	76906.10	1535.00
AM497	204118.70	82109.80	1825.00
AM498	203986.41	79841.00	1788.00
AM499	203364.09	81023.00	1737.00
AM500	203323.30	82011.50	2007.00
AM501	203121.70	82152.90	1996.00
AM502	202401.80	81752.90	1790.00
AM503	202756.59	80769.10	1893.00
AM504	201465.41	81655.00	1852.00
AM505	200907.50	82645.20	1906.00
AM506	200210.50	83264.10	2012.00
AM507	200998.59	80974.50	2011.00
AM508	201074.91	83578.70	2035.00
AM509	203486.70	83105.60	1963.00
AM510	203262.50	83116.50	1991.00
AM511	203075.70	83102.20	1980.00
AM512	202853.20	83124.20	2008.00
AM513	202694.41	83113.30	1982.00
AM514	202465.30	83120.20	1967.00
AM515	211554.09	88852.00	1671.00
AM516W	200993.20	80978.00	2014.00
AM517	201584.20	80929.60	1967.00
AM518	202366.91	80645.10	1920.00
AM519	200957.80	81845.70	1885.00
AM520	199835.20	79641.30	2040.00
AM521	204211.80	79357.60	1760.00
AM522	203814.80	79546.40	1784.00
AM523	199370.09	82980.80	2034.00
AM524	203077.50	79158.80	1834.00
AM525	205545.00	88764.30	1839.00
AM526	205608.59	88748.20	1846.00
AM527	205721.91	88746.00	1869.00
AM528	205896.41	88725.90	1915.00

AM529	206101.70	88728.30	1921.00
AM530	205513.91	88636.10	1811.00
AM531	205619.70	88636.50	1830.00
AM532	205717.80	88641.70	1838.00
AM533	205804.30	88652.80	1865.00
AM534	205916.20	88669.00	1896.00
AM535	206013.09	88672.30	1892.00
AM536	206100.70	88670.70	1891.00
AM537	206224.09	88667.90	1852.00
AM538	206309.20	88670.40	1853.00
AM539	206347.91	88654.60	1849.00
AM540	206505.00	88674.40	1822.00
AM541	206616.59	88675.00	1826.00
AM542	206713.41	88675.70	1813.00
AM543	206821.20	88674.90	1813.00
AM544	205513.91	88535.20	1815.00
AM545	205733.20	88530.40	1824.00
AM546	205909.80	88564.50	1850.00
AM547	206106.91	88563.10	1840.00
AM548	206308.30	88563.40	1836.00
AM549	206511.70	88546.60	1819.00
AM550	206703.80	88578.10	1819.00
AM551	206811.41	88582.00	1807.00
AM552	206914.30	88586.60	1815.00
AM553	207119.09	88589.80	1860.00
AM554	207219.59	88598.00	1864.00
AM555	207327.41	88602.40	1886.00
AM556	205510.80	88435.80	1847.00
AM557	205625.30	88435.00	1809.00
AM558	205792.41	88443.20	1808.00
AM559	205929.30	88472.79	1813.00
AM560	206056.91	88464.30	1840.00
AM561	206120.80	88445.70	1821.00
AM562	206221.80	88458.20	1825.00
AM563	206298.80	88473.60	1828.00
AM564	206420.30	88458.20	1824.00
AM565	205216.47	88427.16	1876.00
AM566	206611.70	88469.50	1821.00
AM567	206709.09	88473.80	1812.00
AM568	206821.59	88483.30	1796.00
AM569	206923.70	88482.80	1807.00
AM570	207024.41	88485.80	1829.00
AM571	207129.59	88483.10	1843.00
AM572	207228.80	88488.50	1880.00
AM573	207324.80	88482.50	1919.00
AM574	205521.30	88337.10	1846.00
AM575	205720.80	88347.30	1805.00
AM576	205912.30	88348.70	1796.00
AM577	206122.70	88361.20	1816.00
AM578	206218.50	88356.40	1821.00
AM579	206521.50	88368.50	1821.00
AM580	206718.47	88383.82	1807.00
AM581	206827.59	88370.60	1785.00
AM582	207013.80	88388.90	1814.00
AM583	207130.59	88386.30	1846.00
AM584	205525.59	88237.30	1846.00
AM585	205627.20	88239.20	1835.00
AM586	205723.00	88240.00	1839.00
AM587	205823.50	88245.60	1819.00
AM588	205861.00	88333.00	1798.00
AM589	206027.50	88242.60	1794.00
AM590	206135.23	88255.57	1797.00
AM591	206227.41	88262.70	1801.00
AM592	206326.00	88257.30	1802.00
AM593	206417.00	88268.70	1803.00
AM594	206521.09	88272.50	1812.00

AM595	206619.50	88273.80	1818.00
AM596	206724.30	88274.30	1786.00
AM597	206823.91	88278.50	1789.00
AM598	206914.91	88292.00	1805.00
AM599	207017.80	88281.30	1826.00
AM600	207114.20	88311.30	1849.00
AM601	207226.41	88289.50	1899.00
AM602	207319.70	88296.10	1868.00
AM603	205527.20	88136.40	1838.00
AM604	205725.00	88140.00	1825.00
AM605	205921.41	88151.50	1826.00
AM606	206128.64	88158.78	1794.00
AM607	206330.30	88167.90	1791.00
AM608	206624.09	88161.30	1778.00
AM609	206827.00	88165.60	1784.00
AM610	207030.20	88179.00	1833.00
AM611	207108.20	88195.90	1858.00
AM612	207232.50	88191.80	1879.00
AM613	207319.70	88205.50	1847.00
AM614	205533.80	88036.00	1841.00
AM615	205633.09	88029.30	1842.00
AM616	205727.41	88043.60	1833.00
AM617	205833.41	88046.50	1821.00
AM618	205929.50	88047.70	1823.00
AM619	206036.09	88045.20	1816.00
AM620	206126.41	88059.60	1815.00
AM621	206230.30	88049.20	1803.00
AM622	206325.70	88063.00	1782.00
AM623	206431.30	88058.70	1777.00
AM624	206531.20	88067.00	1772.00
AM625	206642.20	88077.30	1766.00
AM626	206727.70	88074.20	1762.00
AM627	206833.70	88085.70	1773.00
AM628	206909.59	88084.40	1791.00
AM629	207047.91	88088.40	1833.00
AM630	207133.00	88085.90	1862.00
AM631	207219.70	88098.60	1862.00
AM632	205533.80	87937.90	1847.00
AM633	205737.30	87945.60	1831.00
AM634	205936.50	87951.70	1816.00
AM635	206126.70	87976.40	1810.00
AM636	206334.50	87956.60	1799.00
AM637	206531.80	87966.50	1790.00
AM638	206725.70	87970.40	1765.00
AM639	207005.80	87957.70	1823.00
AM640	207125.70	87978.80	1828.00
AM641	207217.91	87980.60	1827.00
AM642	205532.80	87828.60	C+
			s
AM643	205652.91	87851.20	1838.00
AM644	205741.80	87844.80	1830.00
AM645	205841.41	87848.10	1815.00
AM646	205945.00	87854.00	1824.00
AM647	206036.00	87853.00	1822.00
AM648	206139.59	87854.70	1816.00
AM649	206239.30	87865.60	1817.00
AM650	206337.80	87865.20	1811.00
AM651	206435.91	87863.80	1807.00
AM652	206551.91	87874.40	1791.00
AM653	206649.70	87876.70	1777.00
AM654	206738.80	87872.40	1751.00
AM655	206839.80	87882.20	1769.00
AM656	206955.00	87895.70	1805.00
AM657	207030.91	87883.30	1800.00
AM658	207142.20	87889.50	1797.00
AM659	204629.20	85896.80	1830.00

AM660	205082.80	89427.10	1925.00
AM661	205730.59	87730.10	1843.00
AM662	205838.50	87745.60	1826.00
AM663	205939.30	87746.60	1804.00
AM664	206142.91	87754.70	1817.00
AM665	206237.70	87759.80	1822.00
AM666	206344.00	87768.70	1815.00
AM667	206541.00	87775.70	1803.00
AM668	206641.09	87774.40	1791.00
AM669	206841.20	87778.70	1763.00
AM670	206941.30	87781.00	1777.00
AM671	207038.41	87787.40	1775.00
AM672	207145.80	87791.10	1777.00
AM673	205640.30	87631.50	1870.00
AM674	205737.91	87619.50	1848.00
AM677	206044.59	87646.70	1802.00
AM678	206140.50	87658.70	1821.00
AM679	206250.80	87663.60	1807.00
AM680	206341.59	87663.50	1807.00
AM681	206438.30	87677.00	1800.00
AM682	206543.50	87672.90	1801.00
AM683	206638.00	87669.00	1798.00
AM684	206740.41	87658.90	1767.00
AM685	204662.00	89685.30	1929.00
AM686	207045.00	87682.50	1762.00
AM687	205740.50	87535.90	1867.00
AM688	205938.64	87538.49	1830.00
AM689	206141.00	87554.40	1801.00
AM690	206349.80	87567.40	1801.00
AM691	206546.09	87572.60	1788.00
AM692	206734.50	87581.50	1787.00
AM693	205317.41	88429.70	1869.00
AM694	206955.80	87594.40	1758.00
AM695	205268.00	89628.10	1875.00
AM696	207723.80	87424.40	1900.00
AM697	205867.20	87435.30	1857.00
AM698	205944.80	87446.00	1841.00
AM699	206046.80	87454.40	1820.00
AM700	206152.41	87449.50	1802.00
AM701	206242.70	87458.10	1787.00
AM702	206372.59	87448.50	1787.00
AM703	206448.09	87466.60	1793.00
AM704	206547.30	87465.60	1779.00
AM705	206650.91	87473.50	1786.00
AM706	206740.20	87481.00	1792.00
AM707	204000.00	88515.00	2062.00
AM708	205763.00	87327.80	1905.00
AM709	205859.50	87345.40	1877.00
AM710	206053.50	87350.10	1824.00
AM711	206155.80	87351.50	1808.00
AM712	206240.20	87371.10	1795.00
AM713	206352.20	87357.70	1775.00
AM714	206549.80	87366.40	1780.00
AM715	206750.30	87373.70	1790.00
AM716	206845.80	87392.00	1760.00
AM717	205720.25	88448.04	1809.00
AM719	205840.91	87253.50	1901.00
AM720	205970.50	87272.20	1852.00
AM721	206057.70	87253.30	1841.00
AM722	206155.09	87244.10	1825.00
AM723	206256.50	87252.40	1800.00
AM724	206334.09	87236.60	1798.00
AM725	206464.09	87262.20	1771.00
AM726	206553.80	87265.60	1771.00
AM727	206656.80	87272.70	1763.00
AM728	206751.30	87269.30	1773.00

AM729	206855.00	87271.40	1780.00
AM730	209859.59	93082.60	0.00
AM732	205955.30	87149.30	1890.00
AM733	206159.09	87159.20	1838.00
AM734	206249.00	87158.00	1818.00
AM735	206373.20	87136.70	1805.00
AM736	206543.70	87170.50	1764.00
AM737	206651.67	87171.76	1751.00
AM738	206765.41	87183.20	1762.00
AM740	206053.09	87057.20	1880.00
AM741	206147.80	87027.20	1867.00
AM742	206271.00	87059.20	1836.00
AM743	206362.70	87063.40	1819.00
AM744	206470.80	87069.30	1795.00
AM745	206565.80	87069.60	1780.00
AM746	206658.70	87062.20	1762.00
AM747	206754.80	87097.80	1754.00
AM748	205188.91	89236.40	1888.00
AM750	206163.20	86945.98	1884.00
AM751	206265.41	86955.70	1861.00
AM752	206356.80	86971.10	1838.00
AM753	206552.20	86966.00	1795.00
AM754	206669.59	86976.10	1771.00
AM755	206755.20	86980.30	1757.00
AM756	206269.70	86843.30	1886.00
AM757	206357.80	86864.90	1859.00
AM758	206472.59	86852.60	1834.00
AM759	206571.30	86865.20	1810.00
AM760	206648.50	86872.50	1790.00
AM761	206776.30	86874.00	1756.00
AM762	206367.70	86760.70	1887.00
AM763	206565.80	86772.30	1831.00
AM764	206668.50	86765.10	1795.00
AM765	206779.09	86772.40	1759.00
AM767	206477.80	86663.50	1875.00
AM768	206560.80	86663.60	1847.00
AM769	206645.20	86671.10	1812.00
AM770	206552.00	86581.00	1846.00
AM771	206630.50	86564.30	1823.00
AM772	206909.80	88680.20	1830.00
AM773	207004.50	88684.30	1844.00
AM774	205430.70	88234.00	1850.00
AM775	205411.00	88438.00	1847.00
AM777	206308.09	88758.10	1872.00
AM778	206507.00	88771.30	1839.00
AM779	206729.80	88781.20	1811.00
AM780	206921.91	88783.00	1825.00
AM781	207108.20	88790.70	1849.00
AM782	205387.70	88842.60	1858.00
AM783	205514.50	88829.10	1857.00
AM784	205705.00	88857.10	1904.00
AM786	205910.59	88882.00	1907.00
AM787	205996.00	88852.40	1899.00
AM788	206103.20	88850.30	1872.00
AM789	206202.91	88859.80	1869.00
AM790	206307.80	88861.70	1878.00
AM791	206404.91	88866.10	1863.00
AM792	206502.50	88866.40	1833.00
AM793	206603.70	88868.30	1813.00
AM794	206715.91	88876.50	1812.00
AM795	206806.20	88880.30	1826.00
AM796	206904.50	88885.00	1830.00
AM797	206979.50	88889.00	1834.00
AM798	207106.50	88880.80	1844.00
AM800	205311.80	88336.40	1858.00
AM801	205493.70	88935.70	1878.00

AM803	205826.91	88965.30	1907.00
AM804	205900.59	88944.40	1890.00
AM805	206056.66	88937.72	1861.00
AM806	206201.50	88953.50	1863.00
AM807	206299.30	88961.40	1861.00
AM808	206398.41	88967.00	1849.00
AM809	206499.91	88968.90	1833.00
AM810	206596.50	88968.00	1810.00
AM811	206708.50	88973.10	1817.00
AM812	206802.30	88984.10	1835.00
AM813	205336.91	88048.30	1863.00
AM814	205328.00	88140.00	1861.00
AM815	207193.70	88986.50	1861.00
AM816	205324.59	88236.20	1859.00
AM818	205713.50	89060.30	1900.00
AM819	205794.20	89041.20	1882.00
AM820	205894.59	89051.20	1868.00
AM821	205980.20	89049.40	1857.00
AM822	206101.09	89062.20	1838.00
AM823	206299.30	89061.70	1845.00
AM824	206403.80	89064.70	1832.00
AM825	206487.59	89082.00	1805.00
AM826	206599.70	89065.70	1814.00
AM827	206698.20	89068.70	1810.00
AM828	206797.09	89082.30	1830.00
AM829	205232.80	88212.80	1876.00
AM830	205316.80	88523.10	1864.00
AM831	205304.70	88637.90	1855.00
AM834	205393.91	89138.10	1906.00
AM837	205695.41	89138.90	1879.00
AM838	205893.59	89145.70	1851.00
AM839	206091.80	89154.60	1836.00
AM840	206193.09	89158.40	1834.00
AM841	206301.91	89160.50	1818.00
AM842	206490.70	89163.80	1824.00
AM843	206696.59	89175.70	1820.00
AM845	205302.00	89015.90	1875.00
AM846	206734.00	88178.60	1768.00
AM848	205513.41	89254.70	1905.00
AM849	205589.00	89232.80	1886.00
AM850	205691.09	89242.70	1858.00
AM851	205805.70	89259.80	1868.00
AM852	205887.09	89260.20	1846.00
AM853	205991.70	89247.50	1839.00
AM854	206091.30	89252.50	1840.00
AM855	206182.80	89257.80	1826.00
AM856	206296.50	89263.40	1841.00
AM857	206396.30	89265.10	1841.00
AM858	206500.00	89274.00	1860.00
AM859	206582.70	89248.80	1841.00
AM860	206697.91	89275.90	1833.00
AM861	206797.20	89286.80	1847.00
AM862	205213.41	88635.70	1876.00
AM865	205091.41	89032.20	1834.00
AM866	205084.41	89229.40	1900.00
AM867	205474.09	89348.30	1884.00
AM868	205587.00	89336.00	1853.00
AM869	205091.20	89136.70	1877.00
AM870	205884.41	89354.00	1866.00
AM871	206085.59	89349.50	1843.00
AM872	206280.70	89365.30	1850.00
AM873	206587.50	89367.30	1862.00
AM874	205125.20	88934.50	1829.00
AM876	205116.50	88619.70	1890.00
AM877	205111.30	88520.10	1878.00
AM878	205379.41	89421.30	1900.00

AM879	205479.70	89442.10	1862.00
AM880	205588.59	89447.80	1853.00
AM881	205691.30	89450.40	1851.00
AM882	205883.30	89440.70	1858.00
AM883	205971.80	89422.20	1856.00
AM884	206090.30	89458.90	1853.00
AM885	206180.59	89462.90	1854.00
AM886	206285.80	89465.60	1856.00
AM887	206375.20	89471.20	1870.00
AM888	206485.41	89468.70	1854.00
AM889	206589.30	89475.00	1859.00
AM890	206681.80	89475.40	1850.00
AM891	205120.70	88423.00	1882.00
AM892	205117.09	88323.90	1892.00
AM893	205127.50	88227.30	1900.00
AM894	205284.00	89143.00	1892.00
AM895	205273.00	89214.20	1900.00
AM896	205379.52	89534.57	1870.00
AM898	205691.09	89550.90	1880.00
AM899	205880.91	89550.20	1856.00
AM900	206082.20	89562.20	1860.00
AM901	206275.50	89550.80	1858.00
AM902	206479.09	89576.40	1869.00
AM903	206582.00	89569.70	1871.00
AM904	206679.70	89574.20	1851.00
AM905	205291.70	89360.00	1923.00
AM906	205288.00	89418.10	1922.00
AM909	205593.59	89626.50	1868.00
AM910	205676.30	89639.30	1890.00
AM911	205775.59	89654.70	1900.00
AM912	205878.20	89649.40	1859.00
AM913	205977.59	89649.60	1863.00
AM914	206072.80	89655.10	1870.00
AM915	206184.50	89660.40	1876.00
AM916	206278.00	89659.70	1865.00
AM917	206381.70	89666.10	1879.00
AM918	206486.09	89671.10	1872.00
AM919	206580.09	89671.00	1877.00
AM920	205195.00	89436.00	1908.00
AM924	205699.41	89747.20	1908.00
AM925	205883.50	89742.70	1866.00
AM926	206071.50	89762.70	1886.00
AM927	206173.91	89750.90	1871.00
AM928	206375.80	89762.40	1869.00
AM929	206478.20	89768.10	1881.00
AM930	206571.91	89776.60	1881.00
AM931	203987.91	88843.20	2020.00
AM933	204091.50	88735.30	1998.00
AM934	205569.91	89837.90	1923.00
AM935	205677.00	89836.10	1913.00
AM936	205777.80	89845.60	1919.00
AM937	205857.30	89861.00	1901.00
AM938	205965.20	89844.70	1874.00
AM939	206068.80	89850.30	1885.00
AM940	206189.00	89842.00	1870.00
AM941	206271.91	89859.80	1875.00
AM942	206361.20	89865.30	1876.00
AM943	206469.09	89872.60	1888.00
AM944	206568.30	89866.60	1880.00
AM945	204329.00	86940.80	1880.00
AM946	205687.20	89945.20	1917.00
AM947	205867.41	89942.00	1875.00
AM948	206071.09	89949.30	1874.00
AM949	206266.30	89966.70	1912.00
AM950	206473.80	89971.00	1907.00
AM951	205664.56	90040.46	1919.00

AM952	205761.64	90035.42	1887.00
AM953	205871.00	90052.80	1884.00
AM954	205970.00	90053.40	1884.00
AM955	206078.09	90036.60	1884.00
AM956	206168.69	90061.75	1915.00
AM957	206263.20	90054.80	1913.00
AM958	206066.55	90173.59	1918.00
AM959	206164.20	90149.70	1924.00
AM960	204247.66	87341.18	1958.00
DC44	204153.00	87297.00	1933.00
DC151	204884.00	86561.00	1885.00
DC155C	203964.00	87741.00	1981.50
DC158C	204380.00	86167.00	1846.50
DC181	203553.00	89363.00	2057.00
AM8	206536.17	86443.93	1830.00
AM20	205453.88	85393.30	1919.00
AM401	205678.45	85363.34	1906.00
AM817	205499.63	89041.53	1908.00

@

```
CLASS=
GO

TimeSharing Associates, TOPS-20 Monitor 3A(2013)-7
@LOGIN LUCHT 0000003
 Job 14 on TTY27 19-Apr-79 15:02:37 last login 19-Apr-79 14:15:13
 End of PS:LOGIN.CMD.2
@TY DATA.BASES
1  PROGRAM PY101    DATE: 19-Ar-79
                                                    PAGE 4

 2 FOOT DATABASE AS OF APRIL 1979


 LISTING OF DRILLHOLE SURVEY DATA
 (COORDINATES ARE AT BEGINNINGS OF INTERVALS)

 DRILLHOLE  RECORD   EASTING   NORTHING   ELEVATION  AZIMUTH   PLUNGE  L
ENGTH   FROM     TO

 AM1C            1  89084.60 1206162.70     1830.00      0.00   -90.00  2
000.0    0.0 2000.0
 AM2             1  89117.90 1206568.09     1818.00      0.00   -90.00  2
000.0    0.0 2000.0
 AM2C            1  89137.40 1206611.09     1824.00      0.00   -90.00  2
000.0    0.0 2000.0
 AM3             1  89403.00 1206180.00     1846.00      0.00   -90.00  2
000.0    0.0 2000.0
 AM4             1  88336.40 1206266.09     1812.00      0.00   -90.00  2
000.0    0.0 2000.0
 AM6             1  87303.10 1206257.70     1790.00      0.00   -90.00  2
000.0    0.0 2000.0
 AM7             1  90181.70 1206155.91     1926.00      0.00   -90.00  2
000.0    0.0 2000.0
 AM7C            1  90203.80 1206159.50     1931.00      0.00   -90.00  2
```

			82725.90	1206399.00	1929.00	0.00	-90.00	2	
000.0	0.0	2000.0							
AM10C		1	82734.00	1206400.20	1934.50	0.00	-90.00	2	
000.0	0.0	2000.0							
AM11		1	90907.80	1205320.80	1958.00	0.00	-90.00	2	
000.0	0.0	2000.0							
AM12		1	91719.10	1205165.09	1931.00	0.00	-90.00	2	
000.0	0.0	2000.0							
AM13		1	90190.70	1205377.59	1936.00	0.00	-90.00	2	
000.0	0.0	2000.0							
AM13C		1	90200.10	1205399.50	1940.00	0.00	-90.00	2	
000.0	0.0	2000.0							
AM14		1	89503.00	1205233.00	1903.00	0.00	-90.00	2	
000.0	0.0	2000.0							
AM15		1	86083.60	1204629.30	1826.00	0.00	-90.00	2	
000.0	0.0	2000.0							
AM16		1	86008.00	1205373.80	1772.00	0.00	-90.00	2	
000.0	0.0	2000.0							
AM16C		1	86013.00	1205378.70	1772.00	0.00	-90.00	2	
000.0	0.0	2000.0							
AM17		1	83091.60	1205493.30	1714.00	0.00	-90.00	2	
000.0	0.0	2000.0							
AM17C		1	83097.40	1205482.20	1718.00	0.00	-90.00	2	
000.0	0.0	2000.0							
AM18		1	87889.80	1205290.00	1864.00	0.00	-90.00	2	
000.0	0.0	2000.0							
AM18C		1	87905.70	1205287.70	1870.00	0.00	-90.00	2	
000.0	0.0	2000.0							
AM19		1	88453.10	1205690.91	1798.00	0.00	-90.00	2	
000.0	0.0	2000.0							
AM21		1	84470.50	1205360.50	1929.00	0.00	-90.00	2	
000.0	0.0	2000.0							
AM22		1	87143.40	1204440.30	1954.00	0.00	-90.00	2	
000.0	0.0	2000.0							
AM22C		1	87157.60	1204433.30	1946.00	0.00	-90.00	2	
000.0	0.0	2000.0							
AM23		1	86940.30	1205495.09	1988.00	0.00	-90.00	2	
000.0	0.0	2000.0							
AM24		1	87780.00	1204413.80	2008.00	0.00	-90.00	2	
000.0	0.0	2000.0							
AM26		1	88664.40	1204262.91	2027.00	0.00	-90.00	2	
000.0	0.0	2000.0							
AM26C		1	88652.90	1204234.09	2032.00	0.00	-90.00	2	
000.0	0.0	2000.0							
AM27		1	83149.90	1203782.91	1965.00	0.00	-90.00	2	
000.0	0.0	2000.0							
AM28		1	89213.10	1204745.09	1852.00	0.00	-90.00	2	
000.0	0.0	2000.0							
AM28C		1	89223.50	1204753.59	1853.50	0.00	-90.00	2	
000.0	0.0	2000.0							
AM30		1	92393.20	1204382.91	1962.00	0.00	-90.00	2	
000.0	0.0	2000.0							
AM31		1	92637.90	1203697.41	2001.00	0.00	-90.00	2	
000.0	0.0	2000.0							
AM32		1	90944.60	1204474.00	1955.00	0.00	-90.00	2	
000.0	0.0	2000.0							
AM33		1	93234.80	1204408.80	1955.00	0.00	-90.00	2	
000.0	0.0	2000.0							
AM34		1	85218.70	1204530.91	1919.00	0.00	-90.00	2	
000.0	0.0	2000.0							
AM35		1	83228.00	1202783.41	2012.00	0.00	-90.00	2	
000.0	0.0	2000.0							
AM36		1	94011.00	1204415.80	2044.00	0.00	-90.00	2	
000.0	0.0	2000.0							
AM37		1	90091.60	1204371.30	2057.00	0.00	-90.00	2	

AM38		1	91639.70	1205555.90	2137.00	0.00		
000.0	0.0	2000.0						
AM39		1	87551.10	1206649.30	1793.00	0.00	-90.00	2
000.0	0.0	2000.0						
AM40		1	88327.90	1206905.41	1798.00	0.00	-90.00	2
000.0	0.0	2000.0						
AM40C		1	88347.50	1206907.41	1804.50	0.00	-90.00	2
000.0	0.0	2000.0						
AM41		1	90242.30	1206858.00	1973.00	0.00	-90.00	2
000.0	0.0	2000.0						
AM42		1	83514.20	1204076.41	2020.00	0.00	-90.00	2
000.0	0.0	2000.0						
AM43		1	83498.60	1203261.59	2007.00	0.00	-90.00	2
000.0	0.0	2000.0						
AM44		1	82696.20	1203251.00	2000.00	0.00	-90.00	2
000.0	0.0	2000.0						
AM45		1	82700.90	1202507.80	1915.00	0.00	-90.00	2
000.0	0.0	2000.0						

2 FOOT DATABASE AS OF APRIL 1979

LISTING OF DRILLHOLE SURVEY DATA
(COORDINATES ARE AT BEGINNINGS OF INTERVALS)

DRILLHOLE	RECORD	EASTING	NORTHING	ELEVATION	AZIMUTH	PLUNGE	L
ENGTH	FROM TO						
AM46	1	83483.60	1202484.70	1992.00	0.00	-90.00	2
000.0	0.0 2000.0						
AM47	1	84723.30	1204455.80	2015.00	0.00	-90.00	2
000.0	0.0 2000.0						
AM48	1	83526.50	1204870.30	1954.00	0.00	-90.00	2
000.0	0.0 2000.0						
AM49	1	84333.60	1204867.80	2013.00	0.00	-90.00	2
000.0	0.0 2000.0						
AM49C	1	84333.70	1204873.80	2013.00	0.00	-90.00	2
000.0	0.0 2000.0						
AM50	1	85127.40	1204848.59	1993.00	0.00	-90.00	2
000.0	0.0 2000.0						
AM51	1	85531.50	1205242.41	1908.00	0.00	-90.00	2
000.0	0.0 2000.0						
AM51C	1	85524.00	1205241.00	1907.00	0.00	-90.00	2
000.0	0.0 2000.0						
AM52	1	84722.40	1204852.80	1924.00	0.00	-90.00	2
000.0	0.0 2000.0						
AM53	1	85529.40	1204848.30	1913.00	0.00	-90.00	2
000.0	0.0 2000.0						
AM54	1	84741.60	1205253.59	1907.00	0.00	-90.00	2
000.0	0.0 2000.0						
AM55	1	85116.80	1205259.80	1944.00	0.00	-90.00	2
000.0	0.0 2000.0						
AM56	1	85546.60	1205635.20	1933.00	0.00	-90.00	2
000.0	0.0 2000.0						
AM57	1	85140.60	1205638.50	1930.00	0.00	-90.00	2
000.0	0.0 2000.0						
AM58	1	83921.70	1205266.30	1883.00	0.00	-90.00	2
000.0	0.0 2000.0						
AM59	1	83915.50	1204867.30	1899.00	0.00	-90.00	2
000.0	0.0 2000.0						
AM60	1	82837.30	1206811.00	2073.00	0.00	-90.00	2
000.0	0.0 2000.0						
AM61	1	83160.10	1206853.20	2017.00	0.00	-90.00	2

		1	83136.70	1206498.59	1905.00	0.00	-90.00	2
000.0	0.0	2000.0						
AM63		1	82385.70	1206503.09	1911.00	0.00	-90.00	2
000.0	0.0	2000.0						
AM63C		1	82399.90	1206492.50	1910.50	0.00	-90.00	2
000.0	0.0	2000.0						
AM64		1	79083.30	1202559.80	1863.00	0.00	-90.00	2
000.0	0.0	2000.0						
AM66		1	83036.30	1206029.30	1797.00	0.00	-90.00	2
000.0	0.0	2000.0						
AM67		1	82359.40	1206100.50	1801.00	0.00	-90.00	2
000.0	0.0	2000.0						
AM67C		1	82380.70	1206097.70	1801.50	0.00	-90.00	2
000.0	0.0	2000.0						
AM68		1	83130.00	1205s*J3J:srkJr				
					000.0	0.0	2000.0	
AM68C		1	83138.50	1205680.30	1698.50	0.00	-90.00	2
000.0	0.0	2000.0						
AM69		1	83522.10	1206013.59	1757.00	0.00	-90.00	2
000.0	0.0	2000.0						
AM70		1	82728.70	1204889.70	1741.00	0.00	-90.00	2
000.0	0.0	2000.0						
AM71		1	82750.20	1205696.41	1699.00	0.00	-90.00	2
000.0	0.0	2000.0						
AM71C		1	82715.10	1205693.80	1693.50	0.00	-90.00	2
000.0	0.0	2000.0						
AM72		1	82717.50	1204489.80	1787.00	0.00	-90.00	2
000.0	0.0	2000.0						
AM73		1	83121.30	1204474.59	1833.00	0.00	-90.00	2
000.0	0.0	2000.0						
AM74		1	83089.00	1204903.20	1864.00	0.00	-90.00	2
000.0	0.0	2000.0						
AM75		1	83138.80	1205277.41	1750.00	0.00	-90.00	2
000.0	0.0	2000.0						
AM76		1	83471.00	1205677.50	1764.00	0.00	-90.00	2
000.0	0.0	2000.0						
AM78		1	91522.10	1204330.50	1944.00	0.00	-90.00	2
000.0	0.0	2000.0						
AM79C		1	91527.00	1204724.00	1905.00	0.00	-90.00	2
000.0	0.0	2000.0						
AM80		1	91116.10	1204335.80	1984.00	0.00	-90.00	2
000.0	0.0	2000.0						
AM81		1	91128.40	1204740.70	1929.00	0.00	-90.00	2
000.0	0.0	2000.0						
AM82		1	90724.30	1204346.91	1981.00	0.00	-90.00	2
000.0	0.0	2000.0						
AM83		1	90718.50	1204747.09	1956.00	0.00	-90.00	2
000.0	0.0	2000.0						
AM84		1	90349.10	1205953.91	1937.00	0.00	-90.00	2
000.0	0.0	2000.0						
AM86		1	90322.20	1204349.09	2109.00	0.00	-90.00	2
000.0	0.0	2000.0						
AM87		1	91147.60	1205531.50	1945.00	0.00	-90.00	2
000.0	0.0	2000.0						
AM88		1	91120.70	1205146.91	1952.00	0.00	-90.00	2
000.0	0.0	2000.0						
AM88C		1	91124.00	1205146.20	1950.00	0.00	-90.00	2
000.0	0.0	2000.0						
AM89		1	91141.90	1205934.59	1960.00	0.00	-90.00	2
000.0	0.0	2000.0						
AM90		1	90750.00	1205947.70	1973.00	0.00	-90.00	2
000.0	0.0	2000.0						
AM93		1	91917.00	1204321.50	1960.00	0.00	-90.00	2
000.0	0.0	2000.0						

2 FOOT DATABASE AS OF APRIL 1979

LISTING OF DRILLHOLE SURVEY DATA
(COORDINATES ARE AT BEGINNINGS OF INTERVALS)

DRILLHOLE	RECORD	EASTING	NORTHING	ELEVATION	AZIMUTH	PLUNGE	L
ENGTH	FROM	TO					
AM94	1	90358.30	1206356.80	1933.00	0.00	-90.00	2
000.0	0.0	2000.0					
AM95	1	89962.40	1206363.91	1889.00	0.00	-90.00	2
000.0	0.0	2000.0					
AM96	1	90731.90	1205551.00	1937.00	0.00	-90.00	2
000.0	0.0	2000.0					
AM97	1	91925.50	1204740.41	1881.00	0.00	-90.00	2
000.0	0.0	2000.0					
AM98	1	90337.10	1205565.00	1913.00	0.00	-90.00	2
000.0	0.0	2000.0					
AM99	1	89951.10	1205960.00	1874.00	0.00	-90.00	2
000.0	0.0	2000.0					
AM100	1	89551.20	1205967.20	1861.00	0.00	-90.00	2
000.0	0.0	2000.0					
AM101	1	89552.40	1206365.30	1854.00	0.00	-90.00	2
000.0	0.0	2000.0					
AM102	1	83488.70	1201486.50	2045.00	0.00	-90.00	2
000.0	0.0	2000.0					
AM106	1	88781.00	1206019.09	1922.00	0.00	-90.00	2
000.0	0.0	2000.0					
AM106C	1	88777.10	1206029.59	1922.50	0.00	-90.00	2
000.0	0.0	2000.0					
AM107	1	89038.80	1205558.41	1924.00	0.00	-90.00	2
000.0	0.0	2000.0					
AM107C	1	89059.70	1205492.09	1918.50	0.00	-90.00	2
000.0	0.0	2000.0					
AM108	1	89543.80	1205555.30	1868.00	0.00	-90.00	2
000.0	0.0	2000.0					
AM109	1	89169.40	1206369.20	1812.00	0.00	-90.00	2
000.0	0.0	2000.0					
AM110	1	89155.10	1205964.30	1845.00	0.00	-90.00	2
000.0	0.0	2000.0					
AM111	1	89939.80	1205554.20	1921.00	0.00	-90.00	2
000.0	0.0	2000.0					
AM112	1	88756.50	1206381.59	1869.00	0.00	-90.00	2
000.0	0.0	2000.0					
AM113	1	89129.90	1205176.70	1882.00	0.00	-90.00	2
000.0	0.0	2000.0					
AM113C	1	89144.00	1205174.00	1883.00	0.00	-90.00	2
000.0	0.0	2000.0					
AM114	1	87545.00	1205585.20	1891.00	0.00	-90.00	2
000.0	0.0	2000.0					
AM115	1	88352.50	1205994.80	1799.00	0.00	-90.00	2
000.0	0.0	2000.0					
AM116	1	88723.00	1205182.00	1874.00	0.00	-90.00	2
000.0	0.0	2000.0					
AM117	1	87950.30	1205598.00	1837.00	0.00	-90.00	2
000.0	0.0	2000.0					
AM118	1	87948.60	1206005.00	1810.00	0.00	-90.00	2
000.0	0.0	2000.0					
AM119	1	88389.50	1206439.20	1823.00	0.00	-90.00	2
000.0	0.0	2000.0					
AM119C	1	88375.00	1206422.00	1824.00	0.00	-90.00	2
000.0	0.0	2000.0					
AM120	1	88346.30	1205594.80	1844.00	0.00	-90.00	2

000.0 0.0 2000.0
AM121 1 87953.80 1206403.00 1796.00 0.00 -90.00 2
000.0 0.0 2000.0
AM122 1 87511.30 1205210.80 1924.00 0.00 -90.00 2
000.0 0.0 2000.0
AM123 1 88377.00 1207189.50 1868.00 0.00 -90.00 2
000.0 0.0 2000.0
AM124 1 88816.10 1205579.41 1863.00 0.00 -90.00 2
000.0 0.0 2000.0
AM125 1 88763.90 1206790.50 1809.00 0.00 -90.00 2
000.0 0.0 2000.0
AM126 1 87559.80 1206407.09 1792.00 0.00 -90.00 2
000.0 0.0 2000.0
AM127 1 88782.10 1207190.30 1867.00 0.00 -90.00 2
000.0 0.0 2000.0
AM127C 1 88778.00 1207186.00 1868.00 0.00 -90.00 2
000.0 0.0 2000.0
AM128 1 87957.80 1206792.00 1749.00 0.00 -90.00 2
000.0 0.0 2000.0
AM129 1 88344.20 1205198.80 1869.00 0.00 -90.00 2
000.0 0.0 2000.0
AM129C 1 88352.10 1205199.09 1870.00 0.00 -90.00 2
000.0 0.0 2000.0
AM130 1 87110.40 1206056.09 1870.00 0.00 -90.00 2
000.0 0.0 2000.0
AM131 1 89457.80 1204833.70 1932.00 0.00 -90.00 2
000.0 0.0 2000.0
AM132 1 86739.10 1205985.80 2020.00 0.00 -90.00 2
000.0 0.0 2000.0
AM133 1 87543.70 1206010.30 1818.00 0.00 -90.00 2
000.0 0.0 2000.0
AM134 1 87141.40 1205612.50 2008.00 0.00 -90.00 2
000.0 0.0 2000.0
AM135 1 86736.50 1205621.80 1992.00 0.00 -90.00 2
000.0 0.0 2000.0
AM135C 1 86736.00 1205629.00 1994.00 0.00 -90.00 2
000.0 0.0 2000.0
AM136 1 86369.30 1205613.41 1910.00 0.00 -90.00 2
000.0 0.0 2000.0
AM136C 1 86369.50 1205601.09 1912.00 0.00 -90.00 2
000.0 0.0 2000.0
AM137 1 86fVrBK#srkJr
000.0 0.0 2000.0
AM138 1 85935.10 1204828.00 1822.00 0.00 -90.00 2
000.0 0.0 2000.0

2 FOOT DATABASE AS OF APRIL 1979

LISTING OF DRILLHOLE SURVEY DATA
(COORDINATES ARE AT BEGINNINGS OF INTERVALS)

DRILLHOLE RECORD EASTING NORTHING ELEVATION AZIMUTH PLUNGE L
ENGTH FROM TO

AM139 1 85965.20 1205222.59 1801.00 0.00 -90.00 2
000.0 0.0 2000.0
AM140 1 87140.00 1205198.50 1921.00 0.00 -90.00 2
000.0 0.0 2000.0
AM141 1 86720.30 1205222.00 1912.00 0.00 -90.00 2
000.0 0.0 2000.0
AM142 1 86329.00 1204760.00 1876.00 0.00 -90.00 2
000.0 0.0 2000.0

000.0 0.0 2000.0
AM144 1 86291.20 1206050.80 1893.00 0.00 -90.00 2
000.0 0.0 2000.0
AM145 1 85952.00 1206043.91 1767.00 0.00 -90.00 2
000.0 0.0 2000.0
AM146 1 86718.90 1204417.91 1895.00 0.00 -90.00 2
000.0 0.0 2000.0
AM147 1 85936.50 1205627.20 1776.00 0.00 -90.00 2
000.0 0.0 2000.0
AM148 1 89625.30 1207198.09 1947.00 0.00 -90.00 2
000.0 0.0 2000.0
AM149 1 87148.10 1204814.20 1937.00 0.00 -90.00 2
000.0 0.0 2000.0
AM149C 1 87149.00 1204822.00 2000.00 0.00 -90.00 2
000.0 0.0 2000.0
AM150 1 88812.60 1207609.80 1985.00 0.00 -90.00 2
000.0 0.0 2000.0
AM151 1 89129.90 1207125.00 1876.00 0.00 -90.00 2
000.0 0.0 2000.0
AM152 1 86751.10 1206432.59 1869.00 0.00 -90.00 2
000.0 0.0 2000.0
AM153 1 87925.60 1204781.30 2003.00 0.00 -90.00 2
000.0 0.0 2000.0
AM154 1 87558.40 1204826.91 1940.00 0.00 -90.00 2
000.0 0.0 2000.0
AM155 1 88321.60 1204775.09 2068.00 0.00 -90.00 2
000.0 0.0 2000.0
AM156 1 88743.30 1204700.50 2025.00 0.00 -90.00 2
000.0 0.0 2000.0
AM156C 1 88743.60 1204710.00 2021.00 0.00 -90.00 2
000.0 0.0 2000.0
AM157 1 90407.40 1205081.70 2072.00 0.00 -90.00 2
000.0 0.0 2000.0
AM158 1 90340.50 1204753.80 2066.00 0.00 -90.00 2
000.0 0.0 2000.0
AM159 1 88323.80 1204395.00 2058.00 0.00 -90.00 2
000.0 0.0 2000.0
AM160 1 88721.50 1204378.91 2036.00 0.00 -90.00 2
000.0 0.0 2000.0
AM161 1 90009.00 1204672.80 2041.00 0.00 -90.00 2
000.0 0.0 2000.0
AM163 1 88694.50 1203989.30 2014.00 0.00 -90.00 2
000.0 0.0 2000.0
AM164 1 85520.30 1204449.41 1920.00 0.00 -90.00 2
000.0 0.0 2000.0
AM165 1 91119.30 1203952.70 2144.00 0.00 -90.00 2
000.0 0.0 2000.0
AM166 1 88308.50 1203993.30 2026.00 0.00 -90.00 2
000.0 0.0 2000.0
AM167 1 87899.50 1204386.70 2004.00 0.00 -90.00 2
000.0 0.0 2000.0
AM168 1 90722.60 1203920.80 2063.00 0.00 -90.00 2
000.0 0.0 2000.0
AM169 1 86370.90 1206426.50 1876.00 0.00 -90.00 2
000.0 0.0 2000.0
AM170 1 87136.80 1206414.70 1794.00 0.00 -90.00 2
000.0 0.0 2000.0
AM171 1 89120.80 1203944.59 2037.00 0.00 -90.00 2
000.0 0.0 2000.0
AM171C 1 89129.00 1203rB"s*rkJr
000.0 0.0 2000.0
AM172 1 90370.60 1207150.70 1970.00 0.00 -90.00 2
000.0 0.0 2000.0
AM174 1 91900.30 1203894.70 2189.00 0.00 -90.00 2
000.0 0.0 2000.0
AM175 1 91919.50 1203517.30 2188.00 0.00 -90.00 2

AM176		1	91128.90	1203541.50	2156.00	0.00	-90.00	2	
000.0	0.0	2000.0							
AM177		1	89351.40	1204311.59	2014.00	0.00	-90.00	2	
000.0	0.0	2000.0							
AM178		1	91941.40	1203118.80	2183.00	0.00	-90.00	2	
000.0	0.0	2000.0							
AM179		1	89656.50	1204201.09	2053.00	0.00	-90.00	2	
000.0	0.0	2000.0							
AM180		1	89512.40	1203973.59	2060.00	0.00	-90.00	2	
000.0	0.0	2000.0							
AM181		1	91508.80	1203143.59	2184.00	0.00	-90.00	2	
000.0	0.0	2000.0							
AM182		1	89905.30	1203577.50	2081.00	0.00	-90.00	2	
000.0	0.0	2000.0							
AM183		1	89504.90	1203669.70	2051.00	0.00	-90.00	2	
000.0	0.0	2000.0							
AM184		1	87541.00	1204414.09	1982.00	0.00	-90.00	2	
000.0	0.0	2000.0							
AM184C		1	87543.00	1204407.00	1982.00	0.00	-90.00	2	
000.0	0.0	2000.0							
AM185		1	92315.20	1203102.09	2184.00	0.00	-90.00	2	
000.0	0.0	2000.0							
AM186		1	90306.50	1203583.30	2081.00	0.00	-90.00	2	
000.0	0.0	2000.0							

2 FOOT DATABASE AS OF APRIL 1979

LISTING OF DRILLHOLE SURVEY DATA
(COORDINATES ARE AT BEGINNINGS OF INTERVALS)

DRILLHOLE	RECORD	EASTING	NORTHING	ELEVATION	AZIMUTH	PLUNGE	L
ENGTH	FROM	TO					
AM187	1	90377.90	1207556.59	1985.00	0.00	-90.00	2
000.0	0.0	2000.0					
AM188	1	89973.80	1207162.80	1987.00	0.00	-90.00	2
000.0	0.0	2000.0					
AM189	1	92727.20	1204712.00	1924.00	0.00	-90.00	2
000.0	0.0	2000.0					
AM190	1	90763.70	1207152.59	1867.00	0.00	-90.00	2
000.0	0.0	2000.0					
AM191	1	90695.20	1206736.80	1936.00	0.00	-90.00	2
000.0	0.0	2000.0					
AM192	1	91138.00	1206332.80	1942.00	0.00	-90.00	2
000.0	0.0	2000.0					
AM193	1	91563.90	1205930.00	1925.00	0.00	-90.00	2
000.0	0.0	2000.0					
AM194	1	89972.60	1207545.91	1934.00	0.00	-90.00	2
000.0	0.0	2000.0					
AM195	1	91966.70	1205140.70	1871.00	0.00	-90.00	2
000.0	0.0	2000.0					
AM196	1	92320.10	1204713.30	1894.00	0.00	Jr	
						000.0	0.0
AM197	1	92700.60	1203514.20	2006.00	0.00	-90.00	2
000.0	0.0	2000.0					
AM198	1	92703.70	1203909.20	1992.00	0.00	-90.00	2
000.0	0.0	2000.0					
AM200	1	90706.90	1203548.09	2121.00	0.00	-90.00	2
000.0	0.0	2000.0					
AM202	1	89582.80	1207557.91	2002.00	0.00	-90.00	2
000.0	0.0	2000.0					
AM203	1	82300.00	1203292.09	2002.00	0.00	-90.00	2

000.0 0.0 2000.0
AM204 1 83107.30 1204081.80 1977.00 0.00 -90.00 2
000.0 0.0 2000.0
AM206 1 83905.60 1205652.70 1931.00 0.00 -90.00 2
000.0 0.0 2000.0
AM208 1 92689.60 1204512.59 1895.00 0.00 -90.00 2
000.0 0.0 2000.0
AM209 1 92810.80 1203688.30 1973.00 0.00 -90.00 2
000.0 0.0 2000.0
AM212 1 93352.80 1204574.70 1958.00 0.00 -90.00 2
000.0 0.0 2000.0
AM213 1 91717.00 1204325.00 1953.00 0.00 -90.00 2
000.0 0.0 2000.0
AM217 1 91714.90 1205320.20 1904.00 0.00 -90.00 2
000.0 0.0 2000.0
AM219 1 91318.30 1204735.30 1929.00 0.00 -90.00 2
000.0 0.0 2000.0
AM220 1 91258.70 1204534.30 1926.00 0.00 -90.00 2
000.0 0.0 2000.0
AM221 1 91318.20 1204335.20 1947.00 0.00 -90.00 2
000.0 0.0 2000.0
AM222 1 92985.90 1204359.20 1942.00 0.00 -90.00 2
000.0 0.0 2000.0
AM222C 1 v3r´"*Jr 1942.00 0.00 -90.00 2
000.0 0.0 2000.0
AM227 1 90924.50 1204749.30 1924.00 0.00 -90.00 2
000.0 0.0 2000.0
AM228 1 90727.00 1204943.91 1963.00 0.00 -90.00 2
000.0 0.0 2000.0
AM229 1 90729.90 1204548.80 1943.00 0.00 -90.00 2
000.0 0.0 2000.0
AM229C 1 90729.00 1204548.00 1943.00 0.00 -90.00 2
000.0 0.0 2000.0
AM230 1 90585.30 1204518.41 1982.00 0.00 -90.00 2
000.0 0.0 2000.0
AM231 1 90514.40 1204743.70 1985.00 0.00 -90.00 2
000.0 0.0 2000.0
AM232 1 90949.10 1204334.80 2015.00 0.00 -90.00 2
000.0 0.0 2000.0
AM233 1 90720.30 1204178.91 2049.00 0.00 -90.00 2
000.0 0.0 2000.0
AM235 1 91108.40 1204073.91 2133.00 0.00 -90.00 2
000.0 0.0 2000.0
AM236 1 90732.10 1205336.91 1960.00 0.00 -90.00 2
000.0 0.0 2000.0
AM237 1 90929.70 1205538.41 1942.00 0.00 -90.00 2
000.0 0.0 2000.0
AM239 1 90931.80 1205933.41 1975.00 0.00 -90.00 2
000.0 0.0 2000.0
AM240 1 91033.30 1206236.59 1985.00 0.00 -90.00 2
000.0 0.0 2000.0
AM241 1 91244.10 1206222.80 1966.00 0.00 -90.00 2
000.0 0.0 2000.0
AM242 1 91259.70 1206481.59 1970.00 0.00 -90.00 2
000.0 0.0 2000.0
AM243 1 90751.50 1206142.70 1986.00 0.00 -90.00 2
000.0 0.0 2000.0
AM244C 1 90744.00 1205744.00 1935.00 0.00 -90.00 2
000.0 0.0 2000.0
AM245 1 90320.00 1204557.20 2072.00 0.00 -90.00 2
000.0 0.0 2000.0
AM246 1 90306.00 1203833.30 2091.00 0.00 -90.00 2
000.0 0.0 2000.0
AM248 1 90545.70 1205764.30 1944.00 0.00 -90.00 2
000.0 0.0 2000.0
AM249 1 90547.00 1205946.30 1944.00 0.00 -90.00 2

[illegible]		1	[illegible]	[illegible]	1937.00	0.00	-90.00	2	
000.0	0.0	2000.0							
AM251		1	90416.20	1205400.59	1946.00	0.00	-90.00	2	
000.0	0.0	2000.0							

2 FOOT DATABASE AS OF APRIL 1979

LISTING OF DRILLHOLE SURVEY DATA
(COORDINATES ARE AT BEGINNINGS OF INTERVALS)

DRILLHOLE	RECORD	EASTING	NORTHING	ELEVATION	AZIMUTH	PLUNGE	L
ENGTH	FROM	TO					
AM252	1	90233.10	1205842.00	1917.00	0.00	-90.00	2
000.0	0.0	2000.0					
AM253	1	90346.90	1206165.00	1939.00	0.00	-90.00	2
000.0	0.0	2000.0					
AM254	1	90156.60	1207154.41	1966.00	0.00	-90.00	
154.0	0.0	154.0					
AM254C	1	90156.60	1207154.50	1966.00	0.00	-90.00	2
000.0	0.0	2000.0					
AM255	1	90130.40	1204972.70	1954.00	0.00	-90.00	2
000.0	0.0	2000.0					
AM257	1	90175.30	1205576.00	1939.00	0.00	-90.00	2
000.0	0.0	2000.0					
AM258	1	90181.20	1205794.91	1918.00	0.00	-90.00	2
000.0	0.0	2000.0					
AM258C	1	90128.80	1205749.50	1912.50	0.00	-90.00	2
000.0	0.0	2000.0					
AM259	1	90141.00	1205948.59	1888.00	0.00	-90.00	2
000.0	0.0	2000.0					
AM260	1	90204.10	1207344.70	1928.00	0.00	-90.00	2
000.0	0.0	2000.0					
AM261	1	90190.80	1207553.00	1933.00	0.00	-90.00	2
000.0	0.0	2000.0					
AM262	1	90378.10	1207344.59	1966.00	0.00	-90.00	2
000.0	0.0	2000.0					
AM263	1	90563.50	1207141.20	1934.00	0.00	-90.00	2
000.0	0.0	2000.0					
AM265	1	89993.20	1207407.50	1946.00	0.00	-90.00	2
000.0	0.0	2000.0					
AM266	1	89967.20	1206964.91	1968.00	0.00	-90.00	2
000.0	0.0	2000.0					
AM267	1	89960.00	1206192.00	1910.00	0.00	-90.00	
0.0	0.0	0.0					
AM268	1	89919.00	1205783.59	1907.00	0.00	-90.00	2
000.0	0.0	2000.0					
AM269	1	89943.70	1205378.09	1963.00	0.00	-90.00	2
000.0	0.0	2000.0					
AM270	1	89806.40	1207531.91	1961.00	0.00	-90.00	2
000.0	0.0	2000.0					
AM271	1	89760.80	1206722.59	1881.00	0.00	-90.00	2
000.0	0.0	2000.0					
AM272	1	89750.30	1206305.70	1886.00	0.00	-90.00	2
000.0	0.0	2000.0					
AM273	1	89548.10	1205739.30	1880.00	0.00	-90.00	2
000.0	0.0	2000.0					
AM273C	1	89548.10	1205738.30	1880.00	0.00	-90.00	2
000.0	0.0	2000.0					
AM274	1	89340.50	1206708.09	1842.00	0.00	-90.00	2
000.0	0.0	2000.0					
AM274C	1	89340.50	1206709.09	1842.00	0.00	-90.00	2

AM275		1	87791.80	1206741.00	1742.00	0.00	-90.00	2	
000.0	0.0	2000.0							
AM276		1	88783.10	1207417.30	1956.00	0.00	-90.00	2	
000.0	0.0	2000.0							
AM277		1	88532.80	1207401.80	1937.00	0.00	-90.00	2	
000.0	0.0	2000.0							
AM279		1	89754.40	1205753.50	1910.00	0.00	-90.00	2	
000.0	0.0	2000.0							
AM280		1	89746.80	1205555.70	1893.00	0.00	-90.00	2	
000.0	0.0	2000.0							
AM281		1	89738.30	1205361.80	1891.00	0.00	-90.00	2	
000.0	0.0	2000.0							
AM281C		1	89749.70	1205360.70	1899.50	0.00	-90.00	2	
000.0	0.0	2000.0							
AM283		1	89519.60	1204988.59	1950.00	0.00	-90.00	2	
000.0	0.0	2000.0							
AM284		1	89577.50	1206874.91	1876.00	0.00	-90.00	2	
000.0	0.0	2000.0							
AM285		1	89578.20	1206522.80	1871.00	0.00	-90.00	2	
000.0	0.0	2000.0							
AM286		1	89557.80	1206166.20	1857.00	0.00	-90.00	2	
000.0	0.0	2000.0							
AM286C		1	89549.70	1206160.30	1858.00	0.00	-90.00	2	
000.0	0.0	2000.0							
AM287		1	89496.40	1205421.09	1861.00	0.00	-90.00	2	
000.0	0.0	2000.0							
AM288		1	89299.20	1205190.59	1891.00	0.00	-90.00	2	
000.0	0.0	2000.0							
AM289		1	88533.90	1205569.50	1830.00	0.00	-90.00	2	
000.0	0.0	2000.0							
AM289C		1	88533.90	1205568.50	1830.00	0.00	-90.00	2	
000.0	0.0	2000.0							
AM290		1	89380.80	1206945.50	1853.00	0.00	-90.00	2	
000.0	0.0	2000.0							
AM291		1	89155.10	1206911.50	1871.00	0.00	-90.00	2	
000.0	0.0	2000.0							
AM292		1	89367.80	1206505.59	1856.00	0.00	-90.00	2	
000.0	0.0	2000.0							
AM293		1	89398.10	1206351.00	1831.00	0.00	-90.00	2	
000.0	0.0	2000.0							
AM294		1	89356.30	1205971.70	1849.00	0.00	-90.00	2	
000.0	0.0	2000.0							
AM295		1	89417.60	1205765.59	1854.00	0.00	-90.00	2	
000.0	0.0	2000.0							
AM296		1	89342.10	1205628.91	1848.00	0.00	-90.00	2	
000.0	0.0	2000.0							
AM297		1	89354.30	1205364.70	1928.00	0.00	-90.00	2	
000.0	0.0	2000.0							
AM298		1	89089.60	1205379.41	1898.00	0.00	-90.00	2	
000.0	0.0	2000.0							

2 FOOT DATABASE AS OF APRIL 1979

LISTING OF DRILLHOLE SURVEY DATA
(COORDINATES ARE AT BEGINNINGS OF INTERVALS)

DRILLHOLE	RECORD	EASTING	NORTHING	ELEVATION	AZIMUTH	PLUNGE	L
ENGTH	FROM	TO					
AM299	1	88938.80	1207119.41	1834.00	0.00	-90.00	2
000.0	0.0	2000.0					
AM300	1	88727.50	1207159.20	1863.00	0.00	-90.00	2

AM301	1	88762.30	1206980.59	1840.00	0.00	-90.00	2	000.0 0.0 2000.0
AM302	1	88545.60	1206999.50	1841.00	0.00	-90.00	2	000.0 0.0 2000.0
AM303	1	88151.80	1206903.50	1792.00	0.00	-90.00	2	000.0 0.0 2000.0
AM304	1	89150.10	1205743.41	1853.00	0.00	-90.00	2	000.0 0.0 2000.0
AM305	1	87956.60	1207006.09	1822.00	0.00	-90.00	2	000.0 0.0 2000.0
AM306	1	87637.70	1206904.80	1758.00	0.00	-90.00	2	000.0 0.0 2000.0
AM306C	1	87640.90	1206905.80	1762.00	0.00	-90.00		100.0 0.0 100.0
AM308	1	87361.40	1206608.70	1770.00	0.00	-90.00	2	000.0 0.0 2000.0
AM308C	1	87355.30	1206613.00	1768.00	0.00	-90.00	2	000.0 0.0 2000.0
AM309	1	87965.50	1206608.80	1777.00	0.00	-90.00	2	000.0 0.0 2000.0
AM310	1	88172.40	1206548.09	1787.00	0.00	-90.00	2	000.0 0.0 2000.0
AM311	1	88357.30	1206595.80	1818.00	0.00	-90.00	2	000.0 0.0 2000.0
AM312	1	88564.60	1206612.09	1816.00	0.00	-90.00	2	000.0 0.0 2000.0
AM313	1	88757.10	1206582.59	1826.00	0.00	-90.00	2	000.0 0.0 2000.0
AM314	1	88550.60	1206387.30	1823.00	0.00	-90.00	2	000.0 0.0 2000.0
AM315	1	88162.70	1206397.30	1783.00	0.00	-90.00	2	000.0 0.0 2000.0
AM316	1	87776.80	1206404.20	1814.00	0.00	-90.00	2	000.0 0.0 2000.0
AM317	1	87357.90	1206416.70	1778.00	0.00	-90.00	2	000.0 0.0 2000.0
AM318	1	88783.90	1206236.09	1867.00	0.00	-90.00	2	000.0 0.0 2000.0
AM319	1	88933.50	1205990.30	1867.00	0.00	-90.00	2	000.0 0.0 2000.0
AM320	1	88549.30	1206202.30	1825.00	0.00	-90.00	2	000.0 0.0 2000.0
AM321	1	88139.70	1206227.70	1786.00	0.00	-90.00	2	000.0 0.0 2000.0
AM322C	1	87929.10	1206183.30	1808.00	0.00	-90.00	2	000.0 0.0 2000.0
AM323	1	87548.40	1206217.30	1782.00	0.00	-90.00	2	000.0 0.0 2000.0
AM323C	1	87540.50	1206220.80	1786.00	0.00	-90.00	2	000.0 0.0 2000.0
AM324	1	88578.50	1205994.70	1837.00	0.00	-90.00	2	000.0 0.0 2000.0
AM325	1	88143.30	1205983.50	1820.00	0.00	-90.00	2	000.0 0.0 2000.0
AM325C	1	88136.00	1205993.70	Cs*rkJr				000.0 0.0 2000.0
AM327	1	89178.90	1205009.80	1886.00	0.00	-90.00	2	000.0 0.0 2000.0
AM328	1	88995.10	1205575.20	1906.00	0.00	-90.00	2	000.0 0.0 2000.0
AM329	1	88747.00	1205795.70	1911.00	0.00	-90.00	2	000.0 0.0 2000.0
AM330	1	88541.60	1205776.30	1823.00	0.00	-90.00	2	000.0 0.0 2000.0
AM331	1	88358.80	1205787.59	1822.00	0.00	-90.00	2	

AM332		1	88130.70	1205784.41	1828.00	0.00	-90.00	2	
000.0	0.0	2000.0							
AM333		1	87943.00	1205806.09	1825.00	0.00	-90.00	2	
000.0	0.0	2000.0							
AM334		1	87545.90	1205802.30	1844.00	0.00	-90.00	2	
000.0	0.0	2000.0							
AM335		1	87747.30	1205596.59	1854.00	0.00	-90.00	2	
000.0	0.0	2000.0							
AM336		1	88153.90	1205571.30	1836.00	0.00	-90.00	2	
000.0	0.0	2000.0							
AM336C		1	88152.40	1205565.70	1837.00	0.00	-90.00	2	
000.0	0.0	2000.0							
AM337		1	87335.60	1205563.00	2013.00	0.00	-90.00	2	
000.0	0.0	2000.0							
AM337C		1	87335.60	1205564.00	2013.00	0.00	-90.00	2	
000.0	0.0	2000.0							
AM338		1	87584.20	1205426.50	1920.00	0.00	-90.00	2	
000.0	0.0	2000.0							
AM338C		1	87545.20	1205456.30	1921.00	0.00	-90.00	2	
000.0	0.0	2000.0							
AM339		1	87940.80	1205403.09	1853.00	0.00	-90.00	2	
000.0	0.0	2000.0							
AM340		1	88127.30	1205372.70	1851.00	0.00	-90.00	2	
000.0	0.0	2000.0							
AM341		1	88351.70	1205394.70	1858.00	0.00	-90.00	2	
000.0	0.0	2000.0							
AM342		1	88501.90	1205405.00	1856.00	0.00	-90.00	2	
000.0	0.0	2000.0							
AM343		1	88748.10	1205413.59	1833.00	0.00	-90.00	2	
000.0	0.0	2000.0							

2 FOOT DATABASE AS OF APRIL 1979

LISTING OF DRILLHOLE SURVEY DATA
(COORDINATES ARE AT BEGINNINGS OF INTERVALS)

DRILLHOLE	RECORD	EASTING	NORTHING	ELEVATION	AZIMUTH	PLUNGE	L
ENGTH	FROM	TO					
AM344		1	88915.10	1205187.50	1834.00	0.00	-90.00	2
000.0	0.0	2000.0						
AM345		1	87520.20	1204985.59	1948.00	0.00	-90.00	2
000.0	0.0	2000.0						
AM345C		1	87530.20	1204978.30	1950.50	0.00	-90.00	2
000.0	0.0	2000.0						
AM346		1	87736.00	1205191.70	1875.00	0.00	-90.00	2
000.0	0.0	2000.0						
AM347		1	88148.20	1205198.30	1887.00	0.00	-90.00	2
000.0	0.0	2000.0						
AM348		1	88531.20	1205197.41	1868.00	0.00	-90.00	2
000.0	0.0	2000.0						
AM349		1	87725.80	1204790.80	1977.00	0.00	-90.00	2
000.0	0.0	2000.0						
AM350		1	89468.50	1204649.50	1869.00	0.00	-90.00	2
000.0	0.0	2000.0						
AM351		1	89639.80	1204500.41	1879.00	0.00	-90.00	2
000.0	0.0	2000.0						
AM351C		1	89636.00	1204496.80	1875.00	0.00	-90.00	2
000.0	0.0	2000.0						
AM352		1	88510.70	1205003.80	1902.00	0.00	-90.00	2
000.0	0.0	2000.0						
AM353		1	87937.50	1204996.09	1947.00	0.00	-90.00	2

000.0	0.0	2000.0							
AM355			1	88142.00	1204578.30	2035.00	0.00	-90.00	2
000.0	0.0	2000.0							
AM356			1	88328.30	1204595.00	2044.00	0.00	-90.00	2
000.0	0.0	2000.0							
AM357			1	88523.40	1204372.50	2040.00	0.00	-90.00	2
000.0	0.0	2000.0							
AM358			1	88741.10	1204578.59	2037.00	0.00	-90.00	2
000.0	0.0	2000.0							
AM359			1	88896.00	1204573.80	2018.00	0.00	-90.00	2
000.0	0.0	2000.0							
AM360			1	88879.40	1204484.09	2046.00	0.00	-90.00	2
000.0	0.0	2000.0							
AM361			1	88941.00	1203902.91	2033.00	0.00	-90.00	2
000.0	0.0	2000.0							
AM362			1	88494.60	1204105.91	2061.00	0.00	-90.00	2
000.0	0.0	2000.0							
AM363			1	88340.00	1204187.70	2041.00	0.00	-90.00	2
000.0	0.0	2000.0							
AM364			1	88126.90	1204406.59	2029.00	0.00	-90.00	2
000.0	0.0	2000.0							
AM365			1	87329.30	1204823.00	1970.00	0.00	-90.00	2
000.0	0.0	2000.0							
AM366			1	87491.40	1204607.00	1961.00	0.00	-90.00	2
000.0	0.0	2000.0							
AM367			1	88867.20	1204976.41	1929.00	0.00	-90.00	2
000.0	0.0	2000.0							
AM368			1	88337.90	1205015.91	1916.00	0.00	-90.00	2
000.0	0.0	2000.0							
AM369			1	89606.70	1204884.09	1984.00	0.00	-90.00	2
000.0	0.0	2000.0							
AM370			1	88720.60	1205051.00	1916.00	0.00	-90.00	2
000.0	0.0	2000.0							
AM371			1	86935.00	1205810.20	2008.00	0.00	-90.00	2
000.0	0.0	2000.0							
AM371C			1	86934.70	1205812.59	2009.50	0.00	-90.00	2
000.0	0.0	2000.0							
AM372			1	86950.40	1205610.91	1996.00	0.00	-90.00	2
000.0	0.0	2000.0							
AM373			1	86528.00	1206207.59	2028.00	0.00	-90.00	2
000.0	0.0	2000.0							
AM373C			1	86521.40	1206212.50	2029.00	0.00	-90.00	2
000.0	0.0	2000.0							
AM374			1	86575.70	1206018.70	2019.00	0.00	-90.00	2
000.0	0.0	2000.0							
AM375			1	86553.10	1205821.09	2005.00	0.00	-90.00	2
000.0	0.0	2000.0							
AM376			1	86763.10	1205818.30	2006.00	0.00	-90.00	2
000.0	0.0	2000.0							
AM377			1	87113.80	1205410.00	1989.00	0.00	-90.00	2
000.0	0.0	2000.0							
AM378			1	86528.20	1205382.50	1948.00	0.00	-90.00	2
000.0	0.0	2000.0							
AM379			1	86738.20	1205437.70	1974.00	0.00	-90.00	2
000.0	0.0	2000.0							
AM380			1	86562.20	1205602.91	1983.00	0.00	-90.00	2
000.0	0.0	2000.0							
AM381			1	87148.30	1204990.30	1946.00	0.00	-90.00	2
000.0	0.0	2000.0							
AM382			1	86933.50	1204785.09	1881.00	0.00	-90.00	2
000.0	0.0	2000.0							
AM383			1	86975.80	1205022.41	1957.00	0.00	-90.00	2
000.0	0.0	2000.0							
AM384			1	86515.30	1205220.70	1937.00	0.00	-90.00	2

000.0 0.0 2000.0
AM385 1 86424.90 1205367.30 1911.00 0.00 -90.00 2
000.0 0.0 2000.0
AM386 1 87289.90 1205412.80 2005.00 0.00 -90.00 2
000.0 0.0 2000.0
AM387 1 87370.10 1205210.30 1979.00 0.00 -90.00 2
000.0 0.0 2000.0
AM388 1 86951.20 1205211.80 1908.00 0.00 -90.00 2
000.0 0.0 2000.0

2 FOOT DATABASE AS OF APRIL 1979

LISTING OF DRILLHOLE SURVEY DATA
(COORDINATES ARE AT BEGINNINGS OF INTERVALS)

DRILLHOLE	RECORD	EASTING	NORTHING	ELEVATION	AZIMUTH	PLUNGE	L
ENGTH	FROM	TO					
AM388C	1	86938.70	1205212.09	1908.50	0.00	-90.00	2
000.0	0.0	2000.0					
AM388V	1	94000.00	1208000.00	1906.00	0.00	-90.00	2
000.0	0.0	2000.0					
AM389	1	88378.00	1207299.50	1901.00	0.00	-90.00	2
000.0	0.0	2000.0					
AM390	1	86787.20	1206215.00	1916.00	0.00	-90.00	2
000.0	0.0	2000.0					
AM390C	1	86787.00	1206214.00	1916.00	0.00	-90.00	2
000.0	0.0	2000.0					
AM391	1	86901.80	1206134.91	1904.00	0.00	-90.00	2
000.0	0.0	2000.0					
AM392	1	86528.80	1206417.59	1896.00	0.00	-90.00	2
000.0	0.0	2000.0					
AM393	1	86199.40	1206286.50	1860.00	0.00	-90.00	2
000.0	0.0	2000.0					
AM394	1	86746.90	1206585.70	1827.00	0.00	-90.00	2
000.0	0.0	2000.0					
AM395	1	863)f"r:CKrkJ					
			000.0	0.0 2000.0			
AM396	1	85974.34	1205784.48	1770.00	0.00	-90.00	2
000.0	0.0	2000.0					
AM396C	1	85977.30	1205886.30	1772.00	0.00	-90.00	2
000.0	0.0	2000.0					
AM397	1	86107.10	1205823.09	1774.00	0.00	-90.00	2
000.0	0.0	2000.0					
AM398	1	86379.70	1205802.20	1917:00	0.00	-90.00	2
000.0	0.0	2000.0					
AM399	1	86109.90	1205646.00	1778.00	0.00	-90.00	2
000.0	0.0	2000.0					
AM400	1	85785.90	1205652.91	1828.00	0.00	-90.00	2
000.0	0.0	2000.0					
AM402	1	87320.20	1205930.30	1857.00	0.00	-90.00	2
0AM403	0.0	200010	85817.60	1205413.30	1893.00	0.00	-90.00 2
000.0	0.0	2000.0					
AM404	1	85603.00	1205379.09	1910.00	0.00	-90.00	2
000.0	0.0	2000.0					
AM405	1	85713.60	1205300.09	1906.00	0.00	-90.00	2
000.0	0.0	2000.0					
AM406	1	85330.80	1205259.00	1918,00	0.00	-90.00	2
000.0	0.0	2000.0					
AM407	1	85119.00	1205437.80	1935.00	0.00	-90.00	2
000.0	0.0	2000.0					

AM409		1	85729.70	1205859.91	1802.00	0.00	-90.00	2
000.0	0.0	2000.0						
AM410		1	85737.70	1206028.80	1752.00	0.00	-90.00	2
000.0	0.0	2000.0						
AM411		1	85958.40	1206230.80	1781.00	0.00	-90.00	2
000.0	0.0	2000.0						
AM412		1	86179.10	1206104.91	1802.00	0.00	-90.00	2
000.0	0.0	2000.0						
AM412C		1	86179.00	1206104.00	1802.00	0.00	-90.00	2
000.0	0.0	2000.0						
AM413		1	86834.00	1205922.09	2008.00	0.00	-90.00	2
000.0	0.0	2000.0						
AM414		1	84957.50	1205246.70	1938.00	0.00	-90.00	2
000.0	0.0	2000.0						
AM415		1	85114.40	1205016.80	1986.00	0.00	-90.00	2
000.0	0.0	2000.0						
AM416		1	84953.80	1205038.70	1963.00	0.00	-90.00	2
000.0	0.0	2000.0						
AM417		1	84933.20	1204840.00	1984.00	0.00	-90.00	2
000.0	0.0	2000.0						
AM418		1	85324.00	1205050.09	1936.00	0.00	-90.00	2
000.0	0.0	2000.0						
AM419		1	85354.00	1204878.50	1940.00	0.00	-90.00	2
000.0	0.0	2000.0						
AM419C		1	85320.00	1204830.00	1945.00	0.00	-90.00	2
000.0	0.0	2000.0						
AM420		1	85285.00	1204661.70	1915.00	0.00	-90.00	2
000.0	0.0	2000.0						
AM421		1	85543.20	1204612.00	1903.00	0.00	-90.00	2
000.0	0.0	2000.0						
AM422C		1	85733.70	1204637.59	1915.00	0.00	-90.00	2
000.0	0.0	2000.0						
AM423		1	85605.80	1204868.00	1902.00	0.00	-90.00	2
000.0	0.0	2000.0						
AM424		1	85538.00	1205049.20	1899.00	0.00	-90.00	2
000.0	0.0	2000.0						
AM425		1	85699.50	1205017.30	1898.00	0.00	-90.00	2
000.0	0.0	2000.0						
AM426		1	89393.50	1203980.80	2035.00	0.00	-90.00	2
000.0	0.0	2000.0						
AM427C		1	89699.20	1203961.30	2078.00	0.00	-90.00	2
000.0	0.0	2000.0						
AM428		1	89826.50	1203697.91	2072.00	0.00	-90.00	2
000.0	0.0	2000.0						
AM429		1	89294.90	1203837.50	2058.00	0.00	-90.00	2
000.0	0.0	2000.0						
AM430		1	89490.10	1204236.00	2032.00	0.00	-90.00	2
000.0	0.0	2000.0						
AM431		1	88138.50	1204772.41	2055.00	0.00	-90.00	2
000.0	0.0	2000.0						
AM432		1	83525.60	1204483.30	1983.00	0.00	-90.00	2
000.0	0.0	2000.0						
AM433		1	83561.00	1204287.59	1988.00	0.00	-90.00	2
000.0	0.0	2000.0						

LISTING OF DRILLHOLE SURVEY DATA
(COORDINATES ARE AT BEGINNINGS OF INTERVALS)

DRILLHOLE	RECORD	EASTING	NORTHING	ELEVATION	AZIMUTH	PLUNGE	L

```
ENGTH    FROM      TO

 AM434            1  83565.00 1204674.59      2002.00      0.00    -90.00  2
000.0     0.0 2000.0
 AM434C           1  83565.00 1204674.00      2002.00      kJ
                                                          000.0     0.0 2000.
 AM435            1  82897.40 1206039.80      1797.00      0.00    -90.00  2
000.0     0.0 2000.0
 AM435C           1  82897.00 1206039.00      1797.00      0.00    -90.00  2
000.0     0.0 2000.0
 AM436            1  82589.20 1206476.41      1938.00      0.00    -90.00  2
000.0     0.0 2000.0
 AM436C           1  82589.00 1206476.00      1938.00      0.00    -90.00  2
000.0     0.0 2000.0
 AM437            1  86916.70 1204625.41      1894.00      0.00    -90.00  2
000.0     0.0 2000.0
 AM438            1  86908.80 1204411.50      1877.00      0.00    -90.00  2
000.0     0.0 2000.0
 AM439            1  86725.50 1204616.80      1867.00      0.00    -90.00  2
000.0     0.0 2000.0
 AM440            1  86737.60 1205011.70      1900.00      0.00    -90.00  2
000.0     0.0 2000.0
 AM441            1  86524.80 1205024.50      1891.00      0.00    -90.00  2
000.0     0.0 2000.0
 AM442            1  86306.30 1205054.41      1891.00      0.00    -90.00  2
000.0     0.0 2000.0
 AM443            1  85962.40 1205010.59      1807.00      0.00    -90.00  2
000.0     0.0 2000.0
 AM443C           1  85960.60 1205018.09      1809.50      0.00    -90.00  2
000.0     0.0 2000.0
 AM444            1  86534.30 1204777.30      1875.00      0.00    -90.00  2
000.0     0.0 2000.0
 AM444C           1  86534.00 1204777.00      1875.00      0.00    -90.00  2
000.0     0.0 2000.0
 AM445            1  83521.60 1203875.30      2025.00      0.00    -90.00  2
000.0     0.0 2000.0
 AM446            1  83512.70 1203711.41      1984.00      0.00    -90.00  2
000.0     0.0 2000.0
 AM447            1  87151.80 1204632.09      1902.00      0.00    -90.00  2
000.0     0.0 2000.0
 AM448            1  87345.70 1204399.59      1930.00      0.00    -90.00  2
000.0     0.0 2000.0
 AM449            1  86350.40 1204614.50      1873.00      0.00    -90.00  2
000.0     0.0 2000.0
 AM450            1  86524.50 1204621.41      1888.00      0.00    -90.00  2
000.0     0.0 2000.0
 AM451            1  84543.30 1204849.09      1948.00      0.00    -90.00  2
000.0     0.0 2000.0
 AM452            1  84318.60 1205036.09      2000.00      0.00    -90.00  2
000.0     0.0 2000.0
 AM453            1  84330.90 1204662.80      2006.00      0.00    -90.00  2
000.0     0.0 2000.0
 AM454            1  84142.70 1204877.30      1954.00      0.00    -90.00  2
000.0     0.0r
              AM455            1  83912.80 1204770.41      1930.00      0.00
000.0     0.0 2000.0
 AM456            1  83990.10 1205064.00      1907.00      0.00    -90.00  2
000.0     0.0 2000.0
 AM457            1  83716.20 1205076.00      1937.00      0.00    -90.00  2
000.0     0.0 2000.0
 AM458            1  83533.30 1203469.00      1967.00      0.00    -90.00  2
000.0     0.0 2000.0
 AM459            1  83502.20 1203074.50      2026.00      0.00    -90.00  2
000.0     0.0 2000.0
 AM460            1  83523.80 1202828.09      1989.00      0.00    -90.00  2
000.0     0.0 2000.0
```

AM461	1	83456.00	1202671.30	2066.00	0.00	-90.00	2
000.0	0.0	2000.0					
AM463	1	83328.80	1205497.00	1758.00	0.00	-90.00	2
000.0	0.0	2000.0					
AM464	1	83360.40	1205090.41	1894.00	0.00	-90.00	2
000.0	0.0	2000.0					
AM465	1	83356.30	1204857.41	1947.00	0.00	-90.00	2
000.0	0.0	2000.0					
AM466	1	83132.30	1204693.41	1857.00	0.00	-90.00	2
000.0	0.0	2000.0					
AM467	1	82942.00	1204902.80	1808.00	0.00	-90.00	2
000.0	0.0	2000.0					
AM468	1	83129.00	1205077.00	1818.00	0.00	-90.00	2
000.0	0.0	2000.0					
AM469	1	82970.80	1205058.41	1792.00	0.00	-90.00	2
000.0	0.0	2000.0					
AM470	1	82933.50	1205099.00	1709.00	0.00	-90.00	2
000.0	0.0	2000.0					
AM471	1	82956.00	1205461.70	1701.00	0.00	-90.00	2
000.0	0.0	2000.0					
AM472	1	82617.40	1205595.80	1955.00	0.00	-90.00	2
000.0	0.0	2000.0					
AM473	1	82950.10	1205630.80	1667.00	0.00	-90.00	2
000.0	0.0	2000.0					
AM474	1	82533.30	1205699.30	1702.00	0.00	-90.00	2
000.0	0.0	2000.0					
AM475	1	82353.40	1205933.59	1795.00	0.00	-90.00	2
000.0	0.0	2000.0					
AM476	1	82727.60	1205884.91	1748.00	0.00	-90.00	2
000.0	0.0	2000.0					
AM478	1	83503.20	1202458.41	1967.00	0.00	-90.00	2
000.0	0.0	2000.0					
AM479	1	82980.40	1206538.41	1997.00	0.00	-90.00	2
000.0	0.0	2000.0					
AM480	1	82329.50	1206715.20	1886.00	0.00	-90.00	2
000.0	0.0	2000.0					

2 FOOT DATABASE AS OF APRIL 1979

LISTING OF DRILLHOLE SURVEY DATA
(COORDINATES ARE AT BEGINNINGS OF INTERVALS)

DRILLHOLE	RECORD	EASTING	NORTHING	ELEVATION	AZIMUTH	PLUNGE	L
ENGTH	FROM	TO					
AM482	1	82152.40	1206102.20	1786.00	0.00	-90.00	2
000.0	0.0	2000.0					
AM483	1	82119.10	1206305.91	1839.00	0.00	-90.00	2
000.0	0.0	2000.0					
AM484	1	82168.40	1206490.00	1862.00	0.00	-90.00	2
000.0	0.0	2000.0					
AM485	1	82492.10	1206636.20	1960.00	0.00	-90.00	2
000.0	0.0	2000.0					
AM486	1	88114.30	1204207.80	2002.00	0.00	-90.00	2
000.0	0.0	2000.0					
AM486C	1	88103.90	1204200.00	2003.00	0.00	-90.00	2
000.0	0.0	2000.0					
AM487	1	86078.90	1204813.50	1819.00	0.00	-90.00	2
000.0	0.0	2000.0					
AM488	1	84427.50	1207863.59	1673.00	0.00	-90.00	2
000.0	0.0	2000.0					
AM489	1	84843.80	12078783srJr				

000.0 0.0 2000.0
AM491 1 88988.30 1209706.00 1704.00 0.00 -90.00 2
000.0 0.0 2000.0
AM492 1 89156.70 1209782.91 1699.00 0.00 -90.00 2
000.0 0.0 2000.0
AM493 1 94165.80 1206903.50 1780.00 0.00 -90.00 2
000.0 0.0 2000.0
AM494 1 94393.70 1206064.20 1807.00 0.00 -90.00 2
000.0 0.0 2000.0
AM495 1 78663.20 1207843.20 1592.00 0.00 -90.00 2
000.0 0.0 2000.0
AM496 1 76906.10 1207967.80 1535.00 0.00 -90.00 2
000.0 0.0 2000.0
AM497 1 82109.80 1204118.70 1825.00 0.00 -90.00 2
000.0 0.0 2000.0
AM498 1 79841.00 1203986.41 1788.00 0.00 -90.00 2
000.0 0.0 2000.0
AM499 1 81023.00 1203364.09 1737.00 0.00 -90.00 2
000.0 0.0 2000.0
AM500 1 82011.50 1203323.30 2007.00 0.00 -90.00 2
000.0 0.0 2000.0
AM501 1 82152.90 1203121.70 1996.00 0.00 -90.00 2
000.0 0.0 2000.0
AM502 1 81752.90 1202401.80 1790.00 0.00 -90.00 2
000.0 0.0 2000.0
AM503 1 80769.10 1202756.59 1893.00 0.00 -90.00 2
000.0 0.0 2000.0
AM504 1 81655.00 1201465.41 1852.00 0.00 -90.00 2
000.0 0.0 2000.0
AM505 1 82645.20 1200907.50 1906.00 0.00 -90.00 2
000.0 0.0 2000.0
AM506 1 83264.10 1200210.50 2012.00 0.00 -90.00 2
000.0 0.0 2000.0
AM507 1 80974.50 1200998.59 2011.00 0.00 -90.00 2
000.0 0.0 2000.0
AM508 1 83578.70 1201074.91 2035.00 0.00 -90.00 2
000.0 0.0 2000.0
AM509 1 83105.60 1203486.70 1963.00 0.00 -90.00 2
000.0 0.0 2000.0
AM510 1 83116.50 1203262.50 1991.00 0.00 -90.00 2
000.0 0.0 2000.0
AM513 1 83113.30 1202694.41 1982.00 0.00 -90.00 2
000.0 0.0 2000.0
AM514 1 83120.20 1202465.30 1967.00 0.00 -90.00 2
Orr
AM515 1 88852.00 1211554.09 1671.00 0.00 -90.00 2
000.0 0.0 2000.0
AM516W 1 80978.00 1200993.20 2014.00 0.00 -90.00 2
000.0 0.0 2000.0
AM517 1 80929.60 1201584.20 1967.00 0.00 -90.00 2
000.0 0.0 2000.0
AM518 1 80645.10 1202366.91 1920.00 0.00 -90.00 2
000.0 0.0 2000.0
AM519 1 81845.70 1200957.80 1885.00 0.00 -90.00 2
000.0 0.0 2000.0
AM520 1 79641.30 1199835.20 2040.00 0.00 -90.00 2
000.0 0.0 2000.0
AM521 1 79357.60 1204211.80 1760.00 0.00 -90.00 2
000.0 0.0 2000.0
AM522 1 79546.40 1203814.80 1784.00 0.00 -90.00 2
000.0 0.0 2000.0
AM523 1 82980.80 1199370.09 2034.00 0.00 -90.00 2
000.0 0.0 2000.0
AM524 1 79158.80 1203077.50 1834.00 0.00 -90.00 2
000.0 0.0 2000.0

AM526 1 88748.20 1205608.59 1846.00 0.00 -90.00 2
000.0 0.0 2000.0
AM527 1 88746.00 1205721.91 1869.00 0.00 -90.00 2
000.0 0.0 2000.0
AM528 1 88725.90 1205896.41 1915.00 0.00 -90.00 2
000.0 0.0 2000.0
AM529 1 88728.30 1206101.70 1921.00 0.00 -90.00 2
000.0 0.0 2000.0
AM530 1 88636.10 1205513.91 1811.00 0.00 -90.00 2
000.0 0.0 2000.0
AM531 1 88636.50 1205619.70 1830.00 0.00 -90.00 2
000.0 0.0 2000.0
AM532 1 88641.70 1205717.80 1838.00 0.00 -90.00 2
000.0 0.0 2000.0

2 FOOT DATABASE AS OF APRIL 1979

LISTING OF DRILLHOLE SURVEY DATA
(COORDINATES ARE AT BEGINNINGS OF INTERVALS)

DRILLHOLE RECORD EASTING NORTHING ELEVATION AZIMUTH PLUNGE L
ENGTH FROM TO

AM533 1 88652.80 1205804.30 1865.00 0.00 -90.00 2
000.0 0.0 2000.0
AM534 1 88669.00 1205916.20 1896.00 0.00 -90.00 2
000.0 0.0 2000.0
AM535 1 88672.30 1206013.09 1892.00 0.00 -90.00 2
000.0 0.0 2000.0
AM536 1 88670.70 1206100.70 1891.00 0.00 -90.00 2
000.0 0.0 2000.0
AM537 1 88667.90 1206224.09 1852.00 0.00 -90.00 2
000.0 0.0 2000.0
AM538 1 88670.40 1206309.20 1853.00 0.00 -90.00 2
000.0 0.0 2000.0
AM539 1 88654.60 1206347.91 1849.00 0.00 -90.00 2
000.0 0.0 2000.0
AM540 1 88674.40 1206505.00 1822.00 0.00 -90.00 2
000.0 0.0 2000.0
AM541 1 88675.00 1206616.59 1826.00 0.00 -90.00 2
000.0 0.0 2000.0
AM542 1 88675.70 1206713.41 1813.00 0.00 -90.00 2
000.0 0.0 2000.0
AM543 1 88674.90 1206821.20 1813.00 0.00 -90.00 2
000.0 0.0 2000.0
AM544 1 88535.20 1205513.91 1815.00 0.00 -90.00 2
000.0 0.0 2000.0
AM545 1 88530.40 1205733.20 1824.00 0.00 -90.00 2
000.0 0.0 2000.0
AM546 1 88564.50 1205909.80 1850.00 0.00 -90.00 2
000.0 0.0 2000.0
AM547 1 88563.10 1206106.91 1840.00 0.00 -90.00 2
0AM548 0.0 200010 88563.40 1206308.30 1836.00 0.00 -90.00 2
000.0 0.0 2000.0
AM549 1 88546.60 1206511.70 1819.00 0.00 -90.00 2
000.0 0.0 2000.0
AM550 1 88578.10 1206703.80 1819.00 0.00 -90.00 2
000.0 0.0 2000.0
AM551 1 88582.00 1206811.41 1807.00 0.00 -90.00 2
000.0 0.0 2000.0
AM552 1 88586.60 1206914.30 1815.00 0.00 -90.00 2

AM553		1	88589.80	1207119.09	1880.00	0.00	-90.00	
90.0	0.0	90.0						
AM555		1	88602.40	1207327.41	1886.00	0.00	-90.00	
100.0	0.0	100.0						
AM556		1	88435.80	1205510.80	1847.00	0.00	-90.00	2
000.0	0.0	2000.0						
AM557		1	88435.00	1205625.30	1809.00	0.00	-90.00	2
000.0	0.0	2000.0						
AM558		1	88443.20	1205792.41	1808.00	0.00	-90.00	2
000.0	0.0	2000.0						
AM559		1	88472.79	1205929.30	1813.00	0.00	-90.00	2
000.0	0.0	2000.0						
AM560		1	88464.30	1206056.91	1840.00	0.00	-90.00	2
000.0	0.0	2000.0						
AM561		1	88445.70	1206120.80	1821.00	0.00	-90.00	2
000.0	0.0	2000.0						
AM562		1	88458.20	1206221.80	1825.00	0.00	-90.00	2
000.0	0.0	2000.0						
AM563		1	88473.60	1206298.80	1828.00	0.00	-90.00	2
000.0	0.0	2000.0						
AM564		1	88458.20	1206420.30	1824.00	0.00	-90.00	2
000.0	0.0	2000.0						
AM565		1	88427.16	1205216.47	1876.00	0.00	-90.00	2
000.0	0.0	2000.0						
AM566		1	88469.50	1206611.70	1821.00	0.00	-90.00	2
000.0	0.0	2000.0						
AM567		1	88473.80	1206709.09	1812.00	0.00	-90.00	2
000.0	0.0	2000.0						
AM568		1	88483.30	1206821.59	1796.00	0.00	-90.00	2
000.0	0.0	2000.0						
AM569		1	88482.80	1206923.70	1807.00	0.00	-90.00	
110.0	0.0	110.0						
AM570		1	88485.80	1207024.41	1829.00	0.00	-90.00	
80.0	0.0	80.0						
AM571		1	88483.10	1207129.59	1843.00	0.00	-90.00	2
000.0	0.0	2000.0						
AM572		1	88488.50	1207228.80	1880.00	0.00	-90.00	2
000.0	0.0	2000.0						
AM573		1	88482.50	1207324.80	1919.00	0.00	-90.00	
125.0	0.0	125.0						
AM574		1	88337.10	1205521.30	1846.00	0.00	-90.00	2
000.0	0.0	2000.0						
AM575		1	88347.30	1205720.80	1805.00	0.00	-90.00	2
000.0	0.0	2000.0						
AM576		1	88348.70	1205912.30	1796.00	0.00	-90.00	2
000.0	0.0	2000.0						
AM577		1	88361.20	1206122.70	1816.00	0.00	-90.00	2
000.0	0.0	2000.0						
AM578		1	88356.40	1206218.50	1821.00	0.00	-90.00	2
000.0	0.0	2000.0						
AM579		1	88368.50	1206521.50	1821.00	0.00	-90.00	2
000.0	0.0	2000.0						
AM580		1	88383.82	1206718.47	1807.00	0.00	-90.00	2
000.0	0.0	2000.0						
AM581		1	88370.60	1206827.59	1785.00	0.00	-90.00	2
000.0	0.0	2000.0						
AM582		1	88388.90	1207013.80	1814.00	0.00	-90.00	
90.0	0.0	90.0						
AM583		1	88386.30	1207130.59	1846.00	0.00	-90.00	2
000.0	0.0	2000.0						

(COORDINATES ARE AT BEGINNINGS OF INTERVALS)

DRILLHOLE	RECORD	EASTING	NORTHING	ELEVATION	AZIMUTH	PLUNGE	L
ENGTH	FROM	TO					
AM584	1	88237.30	1205525.59	1846.00	0.00	-90.00	2
000.0	0.0	2000.0					
AM585	1	88239.20	1205627.20	1835.00	0.00	-90.00	2
000.0	0.0	2000.0					
AM586	1	88240.00	1205723.00	1839.00	0.00	-90.00	2
000.0	0.0	2000.0					
AM587	1	88245.60	1205823.50	1819.00	0.00	-90.00	2
000.0	0.0	2000.0					
AM588	1	88333.00	1205861.00	1798.00	0.00	-90.00	2
000.0	0.0	2000.0					
AM589	1	88242.60	1206027.50	1794.00	0.00	-90.00	2
000.0	0.0	2000.0					
AM590	1	88255.57	1206135.23	1797.00	0.00	-90.00	2
000.0	0.0	2000.0					
AM591	1	88262.70	1206227.41	1801.00	0.00	-90.00	2
000.0	0.0	2000.0					
AM592	1	88257.30	1206326.00	1802.00	0.00	-90.00	2
000.0	0.0	2000.0					
AM593	1	88268.70	1206417.00	1803.00	0.00	-90.00	2
000.0	0.0	2000.0					
AM594	1	88272.50	1206521.09	1812.00	0.00	-90.00	2
000.0	0.0	2000.0					
AM595	1	88273.80	1206619.50	1818.00	0.00	-90.00	2
000.0	0.0	2000.0					
AM596	1	88274.30	1206724.30	1786.00	0.00	-90.00	2
000.0	0.0	2000.0					
AM597	1	88278.50	1206823.91	1789.00	0.00	-90.00	2
000.0	0.0	2000.0					
AM598	1	88292.00	1206914.91	1805.00	0.00	-90.00	2
000.0	0.0	2000.0					
AM599	1	88281.30	1207017.80	1826.00	0.00	-90.00	2
000.0	0.0	2000.0					
AM601	1	88289.50	1207226.41	1899.00	0.00	-90.00	2
000.0	0.0	2000.0					
AM602	1	88296.10	1207319.70	1868.00	0.00	-90.00	2
000.0	0.0	2000.0					
AM603	1	88136.40	1205527.20	1838.00	0.00	-90.00	2
000.0	0.0	2000.0					
AM604	1	88140.00	1205725.00	1825.00	0.00	-90.00	2
000.0	0.0	2000.0					
AM605	1	88151.50	1205921.41	1826.00	0.00	-90.00	2
000.0	0.0	2000.0					
AM606	1	88158.78	1206128.64	1794.00	0.00	-90.00	2
000.0	0.0	2000.0					
AM607	1	88167.90	1206330.30	1791.00	0.00	-90.00	2
000.0	0.0	2000.0					
AM608	1	88161.30	1206624.09	1778.00	0.00	-90.00	2
000.0	0.0	2000.0					
AM609	1	88165.60	1206827.00	1784.00	0.00	-90.00	2
000.0	0.0	2000.0					
AM610	1	88179.00	1207030.20	1833.00	0.00	-90.00	2
000.0	0.0	2000.0					
AM611	1	88195.90	1207108.20	1858.00	0.00	-90.00	2
000.0	0.0	2000.0					
AM612	1	88191.80	1207232.50	1879.00	0.00	-90.00	2
000.0	0.0	2000.0					
AM613	1	88205.50	1207319.70	1847.00	0.00	-90.00	2
000.0	0.0	2000.0					
AM614	1	88036.00	1205533.80	1841.00	0.00	-90.00	2

AM615		1	88029.30	1205633.09	1842.00	0.00	-90.00	2	
000.0	0.0	2000.0							
AM616		1	88043.60	1205727.41	1833.00	0.00	-90.00	2	
000.0	0.0	2000.0							
AM617		1	88046.50	1205833.41	1821.00	0.00	-90.00	2	
000.0	0.0	2000.0							
AM618		1	88047.70	1205929.50	1823.00	0.00	-90.00	2	
000.0	0.0	2000.0							
AM619		1	88045.20	1206036.09	1816.00	0.00	-90.00	2	
000.0	0.0	2000.0							
AM620		1	88059.60	1206126.41	1815.00	0.00	-90.00	2	
000.0	0.0	2000.0							
AM621		1	88049.20	1206230.30	1803.00	0.00	-90.00	2	
000.0	0.0	2000.0							
AM622		1	88063.00	1206325.70	1782.00	0.00	-90.00	2	
000.0	0.0	2000.0							
AM623		1	88058.70	1206431.30	1777.00	0.00	-90.00	2	
000.0	0.0	2000.0							
AM624		1	88067.00	1206531.20	1772.00	0.00	-90.00	2	
000.0	0.0	2000.0							
AM625		1	88077.30	1206642.20	1766.00	0.00	-90.00	2	
000.0	0.0	2000.0							
AM626		1	88074.20	1206727.70	1762.00	0.00	-90.00	2	
000.0	0.0	2000.0							
AM627		1	88085.70	1206833.70	1773.00	0.00	-90.00	2	
000.0	0.0	2000.0							
AM628		1	88084.40	1206909.59	1791.00	0.00	-90.00		
115.0	0.0	115.0							
AM629		1	88088.40	1207047.91	1833.00	0.00	-90.00	2	
000.0	0.0	2000.0							
AM630		1	88085.90	1207133.00	1862.00	0.00	-90.00	2	
000.0	0.0	2000.0							
AM631		1	88098.60	1207219.70	1862.00	0.00	-90.00	2	
000.0	0.0	2000.0							
AM632		1	87937.90	1205533.80	1847.00	0.00	-90.00		
460.0	0.0	460.0							
AM633		1	87945.60	1205737.30	1831.00	0.00	-90.00	2	
000.0	0.0	2000.0							
AM634		1	87951.70	1205936.50	1816.00	0.00	-90.00	2	
000.0	0.0	2000.0							

2 FOOT DATABASE AS OF APRIL 1979

LISTING OF DRILLHOLE SURVEY DATA
(COORDINATES ARE AT BEGINNINGS OF INTERVALS)

DRILLHOLE	RECORD	EASTING	NORTHING	ELEVATION	AZIMUTH	PLUNGE	L
ENGTH	FROM	TO					
AM635	1	87976.40	1206126.70	1810.00	0.00	-90.00	2
000.0	0.0	2000.0					
AM636	1	87956.60	1206334.50	1799.00	0.00	-90.00	2
000.0	0.0	2000.0					
AM637	1	87966.50	1206531.80	1790.00	0.00	-90.00	2
000.0	0.0	2000.0					
AM638	1	87970.40	1206725.70	1765.00	0.00	-90.00	2
000.0	0.0	2000.0					
AM639	1	87957.70	1207005.80	1823.00	0.00	-90.00	2
000.0	0.0	2000.0					
AM641	1	87980.60	1207217.91	1827.00	0.00	-90.00	
35.0	0.0	35.0					
AM642	1	87828.60	1205532.80	1851.00	0.00	-90.00	2

000.0 0.0 2000.0
AM644 1 87844.80 1205741.80 1830.00 0.00 -90.00 2
000.0 0.0 2000.0
AM645 1 87848.10 1205841.41 1815.00 0.00 -90.00 2
000.0 0.0 2000.0
AM646 1 87854.00 1205945.00 1824.00 0.00 -90.00 2
000.0 0.0 2000.0
AM647 1 87853.00 1206036.00 1822.00 0.00 -90.00
285.0 0.0 285.0
AM648 1 87854.70 1206139.59 1816.00 0.00 -90.00 2
000.0 0.0 2000.0
AM649 1 87865.60 1206239.30 1817.00 0.00 -90.00 2
000.0 0.0 2000.0
AM650 1 87865.20 1206337.80 1811.00 0.00 -90.00 2
000.0 0.0 2000.0
AM651 1 87863.80 1206435.91 1807.00 0.00 -90.00 2
000.0 0.0 2000.0
AM652 1 87874.40 1206551.91 1791.00 0.00 -90.00 2
000.0 0.0 2000.0
AM653 1 87876.70 1206649.70 1777.00 0.00 -90.00 2
000.0 0.0 2000.0
AM654 1 87872.40 1206738.80 1751.00 0.00 -90.00 2
000.0 0.0 2000.0
AM655 1 87882.20 1206839.80 1769.00 0.00 -90.00 2
000.0 0.0 2000.0
AM656 1 87895.70 1206955.00 1805.00 0.00 -90.00 2
000.0 0.0 2000.0
AM657 1 87883.30 1207030.91 1800.00 0.00 -90.00 2
000.0 0.0 2000.0
AM658 1 87889.50 1207142.20 1797.00 0.00 -90.00 2
000.0 0.0 2000.0
AM659 1 85896.80 1204629.20 1830.00 0.00 -90.00 2
000.0 0.0 2000.0
AM660 1 89427.10 1205082.80 1925.00 0.00 -90.00 2
000.0 0.0 2000.0
AM661 1 87730.10 1205730.59 1843.00 0.00 -90.00 2
000.0 0.0 2000.0
AM663 1 87746.60 1205939.30 1804.00 0.00 -90.00 2
000.0 0.0 2000.0
AM664 1 87754.70 1206142.91 1817.00 0.00 -90.00 2
000.0 0.0 2000.0
AM665 1 87759.80 1206237.70 1822.00 0.00 -90.00 2
000.0 0.0 2000.0
AM666 1 87768.70 1206344.00 1815.00 0.00 -90.00 2
000.0 0.0 2000.0
AM667 1 87775.70 1206541.00 1803.00 0.00 -90.00 2
000.0 0.0 2000.0
AM668 1 87774.40 1206641.09 1791.00 0.00 -90.00 2
000.0 0.0 2000.0
AM669 1 87778.70 1206841.20 1763.00 0.00 -90.00 2
000.0 0.0 2000.0
AM670 1 87781.00 1206941.30 1777.00 0.00 -90.00 2
000.0 0.0 2000.0
AM671 1 87787.40 1207038.41 1775.00 0.00 -90.00
80.0 0.0 80.0
AM672 1 87791.10 1207145.80 1777.00 0.00 -90.00
25.0 0.0 25.0
AM673 1 87631.50 1205640.30 1870.00 0.00 -90.00 2
000.0 0.0 2000.0
AM674 1 87619.50 1205737.91 1848.00 0.00 -90.00 2
000.0 0.0 2000.0
AM677 1 87646.70 1206044.59 1802.00 0.00 -90.00 2
000.0 0.0 2000.0
AM678 1 87658.70 1206140.50 1821.00 0.00 -90.00

AM679	1	87663.60	1206250.80	1807.00	0.00	-90.00	2000.0	0.0 2000.0
AM680	1	87663.50	1206341.59	1807.00	0.00	-90.00	2000.0	0.0 2000.0
AM681	1	87677.00	1206438.30	1800.00	0.00	-90.00	2000.0	0.0 2000.0
AM682	1	87672.90	1206543.50	1801.00	0.00	-90.00	2000.0	0.0 2000.0
AM683	1	87669.00	1206638.00	1798.00	0.00	-90.00	2000.0	0.0 2000.0
AM684	1	87658.90	1206740.41	1767.00	0.00	-90.00	2000.0	0.0 2000.0
AM685	1	89685.30	1204662.00	1929.00	0.00	-90.00	2000.0	0.0 2000.0
AM686	1	87682.50	1207045.00	1762.00	0.00	-90.00	75.0	0.0 75.0
AM688	1	87538.49	1205938.64	1830.00	0.00	-90.00	2000.0	0.0 2000.0
AM689	1	87554.40	1206141.00	1801.00	0.00	-90.00	2000.0	0.0 2000.0

LISTING OF DRILLHOLE SURVEY DATA
(COORDINATES ARE AT BEGINNINGS OF INTERVALS)

DRILLHOLE	RECORD	EASTING	NORTHING	ELEVATION	AZIMUTH	PLUNGE	LENGTH	FROM	TO
AM690	1	87567.40	1206349.80	1801.00	0.00	-90.00	2000.0	0.0	2000.0
AM691	1	87572.60	1206546.09	1788.00	0.00	-90.00	2000.0	0.0	2000.0
AM692	1	87581.50	1206734.50	1787.00	0.00	-90.00	2000.0	0.0	2000.0
AM693	1	88429.70	1205317.41	1869.00	0.00	-90.00	2000.0	0.0	2000.0
AM694	1	87594.40	1206955.80	1758.00	0.00	-90.00	70.0	0.0	70.0
AM695	1	89628.10	1205268.00	1875.00	0.00	-90.00	2000.0	0.0	2000.0
AM696	1	87424.40	1207723.80	1900.00	0.00	-90.00	2000.0	0.0	2000.0
AM697	1	87435.30	1205867.20	1857.00	0.00	-90.00	2000.0	0.0	2000.0
AM698	1	87446.00	1205944.80	1841.00	0.00	-90.00	2000.0	0.0	2000.0
AM699	1	87454.40	1206046.80	1820.00	0.00	-90.00	230.0	0.0	230.0
AM700	1	87449.50	1206152.41	1802.00	0.00	-90.00	2000.0	0.0	2000.0
AM701	1	87458.10	1206242.70	1787.00	0.00	-90.00	2000.0	0.0	2000.0
AM702	1	87448.50	1206372.59	1787.00	0.00	-90.00	2000.0	0.0	2000.0
AM703	1	87466.60	1206448.09	1793.00	0.00	-90.00	2000.0	0.0	2000.0
AM704	1	87465.60	1206547.30	1779.00	0.00	-90.00	2000.0	0.0	2000.0
AM706	1	87481.00	1206740.20	1792.00	0.00	-90.00	2000.0	0.0	2000.0
AM707	1	88515.00	1204000.00	2062.00	0.00	-90.00	2		

AM708		1	[illegible]	[illegible]	[illegible]	0.00	[illegible]	2	
000.0	0.0	2000.0							
AM709		1	87345.40	1205859.50	1877.00	0.00	-90.00	2	
000.0	0.0	2000.0							
AM710		1	87350.10	1206053.50	1824.00	0.00	-90.00		
275.0	0.0	275.0							
AM711		1	87351.50	1206155.80	1808.00	0.00	-90.00		
215.0	0.0	215.0							
AM712		1	87371.10	1206240.20	1795.00	0.00	-90.00		
140.0	0.0	140.0							
AM713		1	87357.70	1206352.20	1775.00	0.00	-90.00		
165.0	0.0	165.0							
AM714		1	87366.40	1206549.80	1780.00	0.00	-90.00	2	
000.0	0.0	2000.0							
AM715		1	87373.70	1206750.30	1790.00	0.00	-90.00	2	
000.0	0.0	2000.0							
AM716		1	87392.00	1206845.80	1760.00	0.00	-90.00		
130.0	0.0	130.0							
AM717		1	88448.04	1205720.25	1809.00	0.00	-90.00	2	
000.0	0.0	2000.0							
AM719		1	87253.50	1205840.91	1901.00	0.00	-90.00	2	
000.0	0.0	2000.0							
AM720		1	87272.20	1205970.50	1852.00	0.00	-90.00		
370.0	0.0	370.0							
AM721		1	87253.30	1206057.70	1841.00	0.00	-90.00	2	
000.0	0.0	2000.0							
AM722		1	87244.10	1206155.09	1825.00	0.00	-90.00		
180.0	0.0	180.0							
AM723		1	87252.40	1206256.50	1800.00	0.00	-90.00		
160.0	0.0	160.0							
AM724		1	87236.60	1206334.09	1798.00	0.00	-90.00		
140.0	0.0	140.0							
AM725		1	87262.20	1206464.09	1771.00	0.00	-90.00	2	
000.0	0.0	2000.0							
AM726		1	87265.60	1206553.80	1771.00	0.00	-90.00	2	
000.0	0.0	2000.0							
AM727		1	87272.70	1206656.80	1763.00	0.00	-90.00		
181.0	0.0	181.0							
AM729		1	87271.40	1206855.00	1780.00	0.00	-90.00	2	
000.0	0.0	2000.0							
AM730		1	93082.60	1209859.59	0.00	0.00	-90.00	2	
000.0	0.0	2000.0							
AM732		1	87149.30	1205955.30	1890.00	0.00	-90.00	2	
000.0	0.0	2000.0							
AM733		1	87159.20	1206159.09	1838.00	0.00	-90.00	2	
000.0	0.0	2000.0							
AM734		1	87158.00	1206249.00	1818.00	0.00	-90.00		
160.0	0.0	160.0							
AM735		1	87136.70	1206373.20	1805.00	0.00	-90.00		
120.0	0.0	120.0							
AM736		1	87170.50	1206543.70	1764.00	0.00	-90.00		
125.0	0.0	125.0							
AM737		1	87171.76	1206651.67	1751.00	0.00	-90.00	2	
000.0	0.0	2000.0							
AM738		1	87183.20	1206765.41	1762.00	0.00	-90.00	2	
000.0	0.0	2000.0							
AM740		1	87057.20	1206053.09	1880.00	0.00	-90.00	2	
000.0	0.0	2000.0							
AM741		1	87027.20	1206147.80	1867.00	0.00	-90.00	2	
000.0	0.0	2000.0							
AM742		1	87059.20	1206271.00	1836.00	0.00	-90.00	2	
000.0	0.0	2000.0							
AM743		1	87063.40	1206362.70	1819.00	0.00	-90.00		
125.0	0.0	125.0							
AM744		1	87069.30	1206470.80	1795.00	0.00	-90.00	2	

2 FOOT DATABASE AS OF APRIL 1979

LISTING OF DRILLHOLE SURVEY DATA
(COORDINATES ARE AT BEGINNINGS OF INTERVALS)

DRILLHOLE	RECORD	EASTING	NORTHING	ELEVATION	AZIMUTH	PLUNGE	L
ENGTH	FROM	TO					
AM745	1	87069.60	1206565.80	1780.00	0.00	-90.00	
125.0	0.0	125.0					
AM746	1	87062.20	1206658.70	1762.00	0.00	-90.00	2
000.0	0.0	2000.0					
AM747	1	87097.80	1206754.80	1754.00	0.00	-90.00	2
000.0	0.0	2000.0					
AM748	1	89236.40	1205188.91	1888.00	0.00	-90.00	2
000.0	0.0	2000.0					
AM750	1	86945.98	1206163.20	1884.00	0.00	-90.00	2
000.0	0.0	2000.0					
AM751	1	86955.70	1206265.41	1861.00	0.00	-90.00	2
000.0	0.0	2000.0					
AM753	1	86966.00	1206552.20	1795.00	0.00	-90.00	2
000.0	0.0	2000.0					
AM754	1	86976.10	1206669.59	1771.00	0.00	-90.00	
140.0	0.0	140.0					
AM755	1	86980.30	1206755.20	1757.00	0.00	-90.00	
110.0	0.0	110.0					
AM756	1	86843.30	1206269.70	1886.00	0.00	-90.00	2
000.0	0.0	2000.0					
AM757	1	86864.90	1206357.80	1859.00	0.00	-90.00	
165.0	0.0	165.0					
AM758	1	86852.60	1206472.59	1834.00	0.00	-90.00	2
000.0	0.0	2000.0					
AM760	1	86872.50	1206648.50	1790.00	0.00	-90.00	2
000.0	0.0	2000.0					
AM763	1	86772.30	1206565.80	1831.00	0.00	-90.00	2
000.0	0.0	2000.0					
AM764	1	86765.10	1206668.50	1795.00	0.00	-90.00	
80.0	0.0	80.0					
AM765	1	86772.40	1206779.09	1759.00	0.00	-90.00	
148.0	0.0	148.0					
AM767	1	86663.50	1206477.80	1875.00	0.00	-90.00	2
000.0	0.0	2000.0					
AM768	1	86663.60	1206560.80	1847.00	0.00	-90.00	2
000.0	0.0	2000.0					
AM769	1	86671.10	1206645.20	1812.00	0.00	-90.00	2
000.0	0.0	2000.0					
AM770	1	86581.00	1206552.00	1846.00	0.00	-90.00	
75.0	0.0	75.0					
AM771	1	86564.30	1206630.50	1823.00	0.00	-90.00	
90.0	0.0	90.0					
AM772	1	886802JrBCrrkJr					
			000.0	0.0 2000.0			
AM773	1	88684.30	1207004.50	1844.00	0.00	-90.00	2
000.0	0.0	2000.0					
AM774	1	88234.00	1205430.70	1850.00	0.00	-90.00	2
000.0	0.0	2000.0					
AM775	1	88438.00	1205411.00	1847.00	0.00	-90.00	
0.0	0.0	0.0					
AM777	1	88758.10	1206308.09	1872.00	0.00	-90.00	2
000.0	0.0	2000.0					
AM778	1	88771.30	1206507.00	1839.00	0.00	-90.00	2

000.0 0.0 2000.0

AM779	1	88781.20	1206729.80	1811.00	0.00	-90.00	2000.0 0.0 2000.0
AM780	1	88783.00	1206921.91	1825.00	0.00	-90.00	2000.0 0.0 2000.0
AM781	1	88790.70	1207108.20	1849.00	0.00	-90.00	50.0 0.0 50.0
AM782	1	88842.60	1205387.70	1858.00	0.00	-90.00	2000.0 0.0 2000.0
AM783	1	88829.10	1205514.50	1857.00	0.00	-90.00	2000.0 0.0 2000.0
AM784	1	88857.10	1205705.00	1904.00	0.00	-90.00	2000.0 0.0 2000.0
AM786	1	88882.00	1205910.59	1907.00	0.00	-90.00	2000.0 0.0 2000.0
AM787	1	88852.40	1205996.00	1899.00	0.00	-90.00	2000.0 0.0 2000.0
AM788	1	88850.30	1206103.20	1872.00	0.00	-90.00	2000.0 0.0 2000.0
AM789	1	88859.80	1206202.91	1869.00	0.00	-90.00	2000.0 0.0 2000.0
AM790	1	88861.70	1206307.80	1878.00	0.00	-90.00	2000.0 0.0 2000.0
AM791	1	88866.10	1206404.91	1863.00	0.00	-90.00	2000.0 0.0 2000.0
AM792	1	88866.40	1206502.50	1833.00	0.00	-90.00	2000.0 0.0 2000.0
AM793	1	88868.30	1206603.70	1813.00	0.00	-90.00	2000.0 0.0 2000.0
AM794	1	88876.50	1206715.91	1812.00	0.00	-90.00	2000.0 0.0 2000.0
AM795	1	88880.30	1206806.20	1826.00	0.00	-90.00	2000.0 0.0 2000.0
AM796	1	88885.00	1206904.50	1830.00	0.00	-90.00	2000.0 0.0 2000.0
AM797	1	88889.00	1206979.50	1834.00	0.00	-90.00	2000.0 0.0 2000.0
AM798	1	88880.80	1207106.50	1844.00	0.00	-90.00	40.0 0.0 40.0
AM800	1	88336.40	1205311.80	1858.00	0.00	-90.00	2000.0 0.0 2000.0
AM801	1	88935.70	1205493.70	1878.00	0.00	-90.00	2000.0 0.0 2000.0
AM803	1	88965.30	1205826.91	1907.00	0.00	-90.00	2000.0 0.0 2000.0
AM804	1	88944.40	1205900.59	1890.00	0.00	-90.00	2000.0 0.0 2000.0

2 FOOT DATABASE AS OF APRIL 1979

LISTING OF DRILLHOLE SURVEY DATA
(COORDINATES ARE AT BEGINNINGS OF INTERVALS)

DRILLHOLE	RECORD	EASTING	NORTHING	ELEVATION	AZIMUTH	PLUNGE	LENGTH FROM TO
AM805	1	88937.72	1206056.66	1861.00	0.00	-90.00	2000.0 0.0 2000.0
AM806	1	88953.50	1206201.50	1863.00	0.00	-90.00	2000.0 0.0 2000.0
AM807	1	88961.40	1206299.30	1861.00	0.00	-90.00	2000.0 0.0 2000.0
AM808	1	88967.00	1206398.41	1849.00	0.00	-90.00	2

```
000.0     0.0 2000.0
 AM810            1  88968.00 1206596.50      1810.00      0.00    -90.00  2
000.0     0.0 2000.0
 AM811            1  88973.10 1206708.50      1817.00      0.00    -90.00  2
000.0     0.0 2000.0
 AM812            1  88984.10 1206802.30      1835.00      0.00    -90.00  2
000.0     0.0 2000.0
 AM813            1  88048.30 1205336.91      1863.00      0.00    -90.00  2
000.0     0.0 2000.0
 AM814            1  88140.00 1205328.00      1861.00      0.00    -90.00  2
000.0     0.0 2000.0
 AM815            1  88986.50 1207193.70      1861.00      0.00    -90.00
 35.0      0.0   35.0
 AM816            1  88236.20 1205324.59      1859.00      0.00    -90.00  2
000.0     0.0 2000.0
 AM818            1  89060.30 1205713.50      1900.00      0.00    -90.00  2
000.0     0.0 2000.0
 AM819            1  89041.20 1205794.20      1882.00      0.00    -90.00  2
000.0     0.0 2000.0
 AM820            1  89051.20 1205894.59      1868.00      0.00    -90.00  2
000.0     0.0 2000.0
 AM821            1  89049.40 1205980.20      1857.00      0.00    -90.00  2
000.0     0.0 2000.0
 AM822            1  89062.20 1206101.09      1838.00      0.00    -90.00  2
000.0     0.0 2000.0
 AM823            1  89061.70 1206299.30      1845.00      0.00    -90.00  2
000.0     0.0 2000.0
 AM824        CK2Fs:f"rBCsrkJ
                          000.0     0.0 2000.0
 AM825            1  89082.00 1206487.59      1805.00      0.00    -90.00  2
000.0     0.0 2000.0
 AM826            1  89065.70 1206599.70      1814.00      0.00    -90.00  2
000.0     0.0 2000.0
 AM827            1  89068.70 1206698.20      1810.00      0.00    -90.00  2
000.0     0.0 2000.0
 AM828            1  89082.30 1206797.09      1830.00      0.00    -90.00  2
000.0     0.0 2000.0
 AM829            1  88212.80 1205232.80      1876.00      0.00    -90.00  2
000.0     0.0 2000.0
 AM830            1  88523.10 1205316.80      1864.00      0.00    -90.00  2
000.0     0.0 2000.0
 AM831            1  88637.90 1205304.70      1855.00      0.00    -90.00  2
000.0     0.0 2000.0
 AM834            1  89138.10 1205393.91      1906.00      0.00    -90.00  2
000.0     0.0 2000.0
 AM837            1  89138.90 1205695.41      1879.00      0.00    -90.00
325.0     0.0  325.0
 AM838            1  89145.70 1205893.59      1851.00      0.00    -90.00  2
000.0     0.0 2000.0
 AM839            1  89154.60 1206091.80      1836.00      0.00    -90.00  2
000.0     0.0 2000.0
 AM840            1  89158.40 1206193.09      1834.00      0.80    -90.00  2
000.0     0.0 2000.0
 AM841            1  89160.50 1206301.91      1818.00      0.00    -90.00  2
000.0     0.0 2000.0
 AM842            1  89163.80 1206490.70      1824.00      0.00    -90.00  2
000.0     0.0 2000.0
 AM843            1  89175.70 1206696.59      1820.00      0.00    -90.00  2
000.0     0.0 2000.0
 AM845            1  89015.90 1205302.00      1875.00      0.00    -90.00  2
000.0     0.0 2000.0
 AM846            1  88178.60 1206734.00      1768.00      0.00    -90.00  2
000.0     0.0 2000.0
 AM848            1  89254.70 1205513.41      1905.00      0.00    -90.00  2
```

000.0 0.0 2000.0
AM850 1 89242.70 1205691.09 1858.00 0.00 -90.00 2
000.0 0.0 2000.0
AM851 1 89259.80 1205805.70 1868.00 0.00 -90.00 2
000.0 0.0 2000.0
AM852 1 89260.20 1205887.09 1846.00 0.00 -90.00 2
000.0 0.0 2000.0
AM853 1 89247.50 1205991.70 1839.00 0.00 -90.00 2
000.0 0.0 2000.0
AM854 1 89252.50 1206091.30 1840.00 0.00 -90.00 2
000.0 0.0 2000.0
AM855 1 89257.80 1206182.80 1826.00 0.00 -90.00 2
000.0 0.0 2000.0
AM856 1 89263.40 1206296.50 1841.00 0.00 -90.00 2
000.0 0.0 2000.0
AM857 1 89265.10 1206396.30 1841.00 0.00 -90.00 2
000.0 0.0 2000.0
AM858 1 89274.00 1206500.00 1860.00 0.00 -90.00 2
000.0 0.0 2000.0
AM859 1 89248.80 1206582.70 1841.00 0.00 -90.00 2
000.0 0.0 2000.0
AM860 1 89275.90 1206697.91 1833.00 0.00 -90.00 2
000.0 0.0 2000.0
AM861 1 89286.80 1206797.20 1847.00 0.00 -90.00 2
000.0 0.0 2000.0

2 FOOT DATABASE AS OF APRIL 1979

LISTING OF DRILLHOLE SURVEY DATA
(COORDINATES ARE AT BEGINNINGS OF INTERVALS)

DRILLHOLE RECORD EASTING NORTHING ELEVATION AZIMUTH PLUNGE L
ENGTH FROM TO

AM862 1 88635.70 1205213.41 1876.00 0.00 -90.00 2
000.0 0.0 2000.0
AM865 1 89032.20 1205091.41 1834.00 0.00 -90.00 2
000.0 0.0 2000.0
AM866 1 89229.40 1205084.41 1900.00 0.00 -90.00 2
000.0 0.0 2000.0
AM867 1 89348.30 1205474.09 1884.00 0.00 -90.00 2
000.0 0.0 2000.0
AM868 1 89336.00 1205587.00 1853.00 0.00 -90.00 2
000.0 0.0 2000.0
AM869 1 89136.70 1205091.20 1877.00 0.00 -90.00 2
000.0 0.0 2000.0
AM870 1 89354.00 1205884.41 1866.00 0.00 -90.00 2
000.0 0.0 2000.0
AM871 1 89349.50 1206085.59 1843.00 0.00 -90.00 2
000.0 0.0 2000.0
AM872 1 89365.30 1206280.70 1850.00 0.00 -90.00 2
000.0 0.0 2000.0
AM873 1 89367.30 1206587.50 1862.00 0.00 -90.00 2
000.0 0.0 2000.0
AM874 1 88934.50 1205125.20 1829.00 0.00 -90.00 2
000.0 0.0 2000.0
AM876 1 88619.70 1205116.50 1890.00 0.00 -90.00 2
000.0 0.0 2000.0
AM877 1 88520.10 1205111.30 1878.00 0.00 -90.00 2
000.0 0.0 2000.0
AM879 1 89442.10 1205479.70 1862.00 0.00 -90.00 2

AM880		1	89447.80	1205588.59	1853.00	0.00	-90.00	2	000.0	0.0 2000.0
AM881		1	89450.40	1205691.30	1851.00	0.00	-90.00	2	000.0	0.0 2000.0
AM882		1	89440.70	1205883.30	1858.00	0.00	-90.00	2	000.0	0.0 2000.0
AM883		1	89422.20	1205971.80	1856.00	0.00	-90.00	2	000.0	0.0 2000.0
AM884		1	89458.90	1206090.30	1853.00	0.00	-90.00	2	000.0	0.0 2000.0
AM885		1	89462.90	1206180.59	1854.00	0.00	-90.00	2	000.0	0.0 2000.0
AM886		1	89465.60	1206285.80	1856.00	0.00	-90.00	2	000.0	0.0 2000.0
AM887		1	89471.20	1206375.20	1870.00	0.00	-90.00	2	000.0	0.0 2000.0
AM888		1	89468.70	1206485.41	1854.00	0.00	-90.00	2	000.0	0.0 2000.0
AM889		1	89475.00	1206589.30	1859.00	0.00	-90.00		105.0	0.0 105.0
AM890		1	89475.40	1206681.80	1850.00	0.00	-90.00	2	000.0	0.0 2000.0
AM891		1	88423.00	1205120.70	1882.00	0.00	-90.00	2	000.0	0.0 2000.0
AM892		1	88323.90	1205117.09	1892.00	0.00	-90.00	2	000.0	0.0 2000.0
AM893		1	88227.30	1205127.50	1900.00	0.00	-90.00	2	000.0	0.0 2000.0
AM894		1	89143.00	1205284.00	1892.00	0.00	-90.00	2	000.0	0.0 2000.0
AM895		1	89214.20	1205273.00	1900.00	0.00	-90.00	2	000.0	0.0 2000.0
AM896		1	89534.57	1205379.52	1870.00	0.00	-90.00	2	000.0	0.0 2000.0
AM898		1	89550.90	1205691.09	1880.00	0.00	-90.00	2	000.0	0.0 2000.0
AM899		1	89550.20	1205880.91	1856.00	0.00	-90.00	2	000.0	0.0 2000.0
AM900		1	89562.20	1206082.20	1860.00	0.00	-90.00	2	000.0	0.0 2000.0
AM901		1	89550.80	1206275.50	1858.00	0.00	-90.00	2	000.0	0.0 2000.0
AM902		1	89576.40	1206479.09	1869.00	0.00	-90.00	2	000.0	0.0 2000.0
AM903		1	89569.70	1206582.00	1871.00	0.00	-90.00	2	000.0	0.0 2000.0
AM904		1	89574.20	1206679.70	1851.00	0.00	-90.00	2	000.0	0.0 2000.0
AM905		1	89360.00	1205291.70	1923.00	0.00	-90.00	2	000.0	0.0 2000.0
AM906		1	89418.10	1205288.00	1922.00	0.00	-90.00		420.0	0.0 420.0
AM909		1	89626.50	1205593.59	1868.00	0.00	-90.00	2	000.0	0.0 2000.0
AM910		1	89639.30	1205676.30	1890.00	0.00	-90.00	2	000.0	0.0 2000.0
AM911		1	89654.70	1205775.59	1900.00	0.00	-90.00	2	000.0	0.0 2000.0
AM912		1	89649.40	1205878.20	1859.00	0.00	-90.00	2	000.0	0.0 2000.0
AM913		1	89649.60	1205977.59	1863.00	0.00	-90.00	2	000.0	0.0 2000.0
AM914		1	89655.10	1206072.80	1870.00	0.00	-90.00	2	000.0	0.0 2000.0
AM915		1	89660.40	1206184.50	1876.00	0.00	-90.00	2		

AM916 1 89659.70 1206278.00 1865.00 0.00 -90.00
160.0 0.0 160.0
AM917 1 89666.10 1206381.70 1879.00 0.00 -90.00 2
000.0 0.0 2000.0
AM918 1 89671.10 1206486.09 1872.00 0.00 -90.00 2
000.0 0.0 2000.0

2 FOOT DATABASE AS OF APRIL 1979

LISTING OF DRILLHOLE SURVEY DATA
(COORDINATES ARE AT BEGINNINGS OF INTERVALS)

DRILLHOLE RECORD EASTING NORTHING ELEVATION AZIMUTH PLUNGE L
ENGTH FROM TO

AM919 1 89671.00 1206580.09 1877.00 0.00 -90.00 2
000.0 0.0 2000.0
AM920 1 89436.00 1205195.00 1908.00 0.00 -90.00 2
000.0 0.0 2000.0
AM924 1 89747.20 1205699.41 1908.00 0.00 -90.00 2
000.0 0.0 2000.0
AM925 1 89742.70 1205883.50 1866.00 0.00 -90.00 2
000.0 0.0 2000.0
AM926 1 89762.70 1206071.50 1886.00 0.00 -90.00 2
000.0 0.0 2000.0
AM927 1 89750.90 1206173.91 1871.00 0.00 -90.00 2
000.0 0.0 2000.0
AM928 1 89762.40 1206375.80 1869.00 0.00 -90.00 2
000.0 0.0 2000.0
AM930 1 89776.60 1206571.91 1881.00 0.00 -90.00 2
000.0 0.0 2000.0
AM931 1 88843.20 1203987.91 2020.00 0.00 -90.00 2
000.0 0.0 2000.0
AM933 1 88735.30 1204091.50 1998.00 0.00 -90.00 2
000.0 0.0 2000.0
AM934 1 89837.90 1205569.91 1923.00 0.00 -90.00 2
000.0 0.0 2000.0
AM935 1 89836.10 1205677.00 1913.00 0.00 -90.00 2
000.0 0.0 2000.0
AM936 1 89845.60 1205777.80 1919.00 0.00 -90.00 2
000.0 0.0 2000.0
AM937 1 89861.00 1205857.30 1901.00 0.00 -90.00 2
000.0 0.0 2000.0
AM938 1 89844.70 1205965.20 1874.00 0.00 -90.00 2
000.0 0.0 2000.0
AM939 1 89850.30 1206068.80 1885.00 0.00 -90.00 2
000.0 0.0 2000.0
AM940 1 89842.00 1206189.00 1870.00 0.00 -90.00
155.0 0.0 155.0
AM941 1 89859.80 1206271.91 1875.00 0.00 -90.00 2
000.0 0.0 2000.0
AM942 1 89865.30 1206361.20 1876.00 0.00 -90.00 2
000.0 0.0 2000.0
AM943 1 89872.60 1206469.09 1888.00 0.00 -90.00
102.0 0.0 102.0
AM944 1 89866.60 1206568.30 1880.00 0.00 -90.00 2
000.0 0.0 2000.0
AM945 1 86940.80 1204329.00 1880.00 0.00 -90.00 2
000.0 0.0 2000.0
AM946 1 89945.20 1205687.20 1917.00 0.00 -90.00 2
000.0 0.0 2000.0
AM947 1 89942.00 1205867.41 1875.00 0.00 -90.00 2

```
000.0      0.0 2000.0
 AM948              1  89949.30 1206071.09      1874.00      0.00    -90.00  2
000.0      0.0 2000.0
 AM949              1  89966.70 1206266.30      1912.00      0.00    -90.00  2
000.0      0.0 2000.0
 AM950              1  89971.00 1206473.80      1907.00      0.00    -90.00  2
000.0      0.0 2000.0
 AM951              1  90040.46 1205664.56      1919.00      0.00    -90.00  2
000.0      0.0 2000.0
 AM952              1  90035.42 1205761.64      1887.00      0.00    -90.00  2
000.0      0.0 2000.0
 AM953              1  90052.80 1205871.00      1884.00      0.00    -90.00  2
000.0      0.0 2000.0
 AM954              1  90053.40 1205970.00      1884.00      0.00    -90.00  2
000.0      0.0 2000.0
 AM955              1  90036.60 1206078.09      1884.00      0.00    -90.00  2
000.0      0.0 2000.0
 AM956              1  90061.75 1206168.69      1915.00      0.00    -90.00  2
000.0      0.0 2000.0
 AM957              1  90054.80 1206263.20      1913.00      0.00    -90.00  2
000.0      0.0 2000.0
 AM958              1  90173.59 1206066.55      1918.00      0.00    -90.00  2
000.0      0.0 2000.0
 AM959              1  90149.70 1206164.20      1924.00      0.00    -90.00  2
000.0      0.0 2000.0
 AM960              1  87341.18 1204247.66      1958.00      0.00    -90.00  2
000.0      0.0 2000.0
 DC44               1  87297.00 1204153.00      1933.00      0.00    -90.00  2
000.0      0.0 2000.0
 DC151              1  86561.00 1204384.00      1885.00      0.00    -90.00  2
000.0      0.0 2000.0
 DC155C             1  87741.00 1203964.00      1981.50      0.00    -90.00  2
000.0      0.0 2000.0
 DC158C             1  86167.00 1204380.00      1846.50      0.00    -90.00  2
000.0      0.0 2000.0
 DC181              1  89363.00 1203553.00      2057.00      0.00    -90.00  2
000.0      0.0 2000.0
*****************************************************************************
*******************
*****************************************************
*******************
1  PROGRAM PY101     DATE: 19-A--7
```

DEL TIERRA ENGINEERING & MINING CORP.

U.S. Mineral Surveys Mining Exploration

HARVEY W. SMITH, E.M. PRESIDENT

Registered Mining Engineer U. S. Mineral Surveyor

4310 North Brown Avenue / Suite 5 Scottsdale, Arizona 85251

Tel. 602 / 946-3996



June 11, 1979

Mr. Christopher Z. Hill
Minerals Exploration Company
P.O. Box 50324
Tucson, AZ 85703

Dear Chris:

Enclosed is a list of the drill holes, with coordinates and elevations, that we surveyed at the Anderson Mine Project. As you will note, there are two sets of coordinates and elevations for each hole due to our shooting each hole from two different points. I believe these coordinates and elevations are good, but we will check them against the topo sheet to confirm them. Only Nos. 77, 480 and 485 were not shot twice.

We had no trouble finding the new holes, but Gary Shew, my party chief, encountered some difficulty identifiying the location of the the old holes. He said he had to guess at some, so they may be in error.

Presently, we are plotting the drill holes onto a map. As soon as it is completed, I will send a copy. I have already submitted a copy of these coordinates and elevations to Dames and Moore.

My statement is enclosed.

Sincerely,

Harvey W. Smith

Harvey W. Smith, E.M.
President

Enclosures

HWS/mi

Minerals Exploration Company
Drill Hole Coordinates - Anderson Mine Project
June 11, 1979

	North	East	Elevation
DH 17 & 17c * ?	1,205,499.58	83,099.92	1,718.89
DH 17 & 17c * ?	1,205,499.48	83,099.95	1,718.45
DH 25	1,205,421.47	83,808.31	1,933.80
DH 25	1,205,421.35	83,807.98	1,933.22
DH 62 * ?	1,206,497.92	83,176.11	1,903.79
DH 62 * ?	1,206,497.98	83,176.34	1,904.16
DH 67	1,206,098.97	82,380.58	1,800.54
DH 67	1,206,098.94	82,380.58	1,800.59
DH 67c	1,206,082.77	82,397.67	1,798.20
DH 67c	1,206,082.52	82,397.61	1,798.70
DH 69	1,206,013.93	83,520.19	1,756.09
DH 69	1,206,013.52	83,520.25	1,756.00
DH 70 * ?	1,204,873.06	82,754.44	1,741.09
DH 70 * ?	1,204,873.46	82,754.19	1,741.25
DH 76 * ?	1,205,666.63	83,462.88	1,769.42
DH 76 * ?	1,205,666.74	83,462.50	1,767.46
DH 77 * ?	1,205,206.52	83,530.78	1,840.01
DH 225b *	1,204,678.62	91,108.67	1,933.70
DH 225b *	1,204,678.62	91,108.69	1,934.27
DH 227b	1,204,747.30	90,931.32	1,941.70
DH 227b	1,204,747.34	90,931,64	1,941.71
DH 232b	1,204,330.85	90,949.25	2,002.25
DH 232b	1,204,330.85	90,949.30	2,002.54
DH 249b	1,205,952.62	90,531.69	1,974.15
DH 249b	1,205,952.56	90,531.82	1,975.15
DH 400	1,205,655.12	85,778.18	1,835.99
DH 400	1,205,655.56	85,778.54	1,835.11
DH 403 ?	1,205,410.50	85,724.05	1,896.52
DH 403 ?	1,205,410.05	85,723.75	1,897.37
DH 406 *	1,205,257.65	85,334.37	1,919.69
DH 406 *	1,205,257.63	85,334.35	1,920.48
DH 412 ?	1,206,077.52	86,077.28	1,787.46
DH 412 ?	1,206,077.43	86,077.27	1,786.85
DH 412c ?	1,206,072.76	86,080.58	1,787.95
DH 412c ?	1,206,072.77	86,080.48	1,787.54
DH 420 ?	1,204,834.41	85,323.93	1,942.93
DH 420 ?	1,204,834.57	85,323.96	1,942.69
DH 435 ?	1,205,815.28	83,128.51	1,737.98
DH 435 ?	1,205,815.22	83,128.51	1,736.95
DH 435c ?	1,205,809.89	83,126.69	1,737.88
DH 435c ?	1,205,809.92	83,126.75	1,737.42
DH 451	1,204,849.81	84,544.40	1,948.24
DH 451	1,204,849.91	84,544.45	1,948.01
DH 452	1,205,033.26	84,319.10	1,986.78
DH 452	1,205,033.53	84,319.13	1,986.84
DH 455	1,204,687.99	83,911.44	1,921.91
DH 455	1,204,688.07	83,911.35	1,921.58
DH 462 *	1,205,840.67	83,505.52	1,782.72
DH 462 *	1,205,840.80	83,505.79	1,782.90
DH 463 *	1,205,492.45	83,344.42	1,758.15
DH 463 *	1,205,492.61	83,343.04	1,757.99
DH 464	1,205,088.86	83,380.75	1,848.48
DH 464	1,205,088.78	83,380.88	1,848.19
DH 469	1,205,056.93	82,991.23	1,790.69
DH 469	1,205,056.90	82,991.28	1,791.28

* No hole
? No i.d.

DH 470	1,205,297.24	82,956.05	1,709.63
DH 470	1,205,297.82	82,956.98	1,709.12
DH 471	1,205,466.41	82,955.30	1,701.63
DH 471	1,205,466.31	82,955.26	1,701.18
DH 472	1,205,694.84	82,741.64	1,697.64
DH 472	1,205,695.01	82,741.37	1,697.58
DH 473 *	1,205,635.73	82,947.20	1,666.66
DH 473 *	1,205,635.88	82,947.16	1,667.36
DH 474 *	1,205,695.83	82,553.26	1,701.80
DH 474 *	1,205,698.58	82,553.72	1,701.84
DH 475	1,205,933.11	82,374.06	1,756.20
DH 475	1,205,933.20	82,373.96	1,756.24
DH 476	1,205,885.61	82,751.16	1,747.17
DH 476	1,205,885.47	82,750.99	1,746.55
DH 477	1,205,921.93	83,228.50	1,734.81
DH 477	1,205,921.77	83,228.48	1,734.87
DH 479	1,206,536.72	83,001.04	1,958.16
DH 479	1,206,537.25	83,000.92	1,957.91
DH 480	1,206,714.95	82,348.69	1,845.45
DH 481	1,206,290.16	82,357.41	1,858.85
DH 481	1,206,290.57	82,357.03	1,858.70
DH 483 *	1,206,304.85	82,138.76	1,800.08
DH 483 *	1,206,302.82	82,138.69	1,800.33
DH 484	1,206,490.09	82,188.96	1,823.46
DH 484	1,206,490.11	82,188.98	1,823.23
DH 485	1,206,634.91	82,513.78	1,920.95
DH 961b	1,206,058.64	90,320.49	1,940.66
DH 961b	1,206,058.88	90,320.40	1,941.17
DH 962b	1,205,860.33	90,417.06	1,941.60
DH 962b	1,205,859.85	90,416.31	1,941.35
DH 963c	1,205,885.24	92,518.95	1,870.91
DH 963c	1,205,885.48	92,519.06	1,870.28
DH 964c	1,206,077.46	92,154.02	1,851.61
DH 964c	1,206,077.52	92,154.17	1,851.92
DH 966	1,205,068.46	91,769.56	1,944.05
DH 966	1,205,068.57	91,769.77	1,943.19
(DH 966 shown as 996 on map)			
DH 966c	1,205,725.55	91,890.57	1,837.86
DH 966c	1,205,725.48	91,890.66	1,837.74
DH 968c	1,206,118.54	91,605.24	1,930.15
DH 968c	1,206,118.47	91,605.26	1,930.31
DH 969c	1,206,288.89	91,821.48	1,837.35
DH 969c	1,206,288.83	91,821.45	1,836.98
DH 971	1,206,284.11	91,983.06	1,813.85
DH 971	1,206,284.12	91,983.04	1,813.95
DH 971a	1,206,292.01	91,972.51	1,813.69
DH 971a	1,206,292.02	91,972.62	1,813.27
DH 971c	1,206,290.44	91,978.79	1,814.14
DH 971c	1,206,290.41	91,978.84	1,814.45
DH 971d	1,206,280.43	91,971.79	1,814.08
DH 971d	1,206,280.46	91,971.82	1,813.93
DH 972c	1,205,051.38	91,644.12	1,948.87
DH 972c	1,205,051.42	91,644.33	1,948.77
DH 973	1,204,770.47	90,687.00	1,959.20
DH 973	1,204,770.61	90,687.15	1,960.58
DH 974	1,204,492.88	93,401.11	1,961.28
DH 974	1,204,492.96	93,401.35	1,961.15
DH 975	1,205,107.41	92,006.77	1,872.12
DH 975	1,205,107.04	92,006.85	1,874.21

* No hole

DH 976	1,204,644.36	91,371.40	1,921.57
DH 976	1,204,644.41	91,371.36	1,921.87
DH 977	1,205,057.77	91,496.96	1,954.20
DH 977	1,205,057.79	91,497.08	1,953.70
DH 978c	1,205,245.61	91,026.95	1,963.26
DH 978c	1,205,245.39	91,026.67	1,962.73
DH 979	1,205.404.96	90,999.58	1,966.55
DH 979	1,205,405.24	90,999.16	1,966.04
DH 980	1,205,251.50	90,822.54	1,965.13
DH 980	1,205,251.75	90,822.24	1,964.89
DH 981	1,206,351.96	92,167.39	1,843.78
DH 981	1,206,352.02	92,167.59	1,844.00
DH 982	1,205,658.23	92,792.28	1,892.45
DH 982	1,205,658.42	92,792.44	1,892.42
DH 983	1,205,392.17	93,020.40	1,909.25
DH 983	1,205,392.08	93,020.77	1,909.78
DH 985	1,205,433.00	92,390.86	1,883.92
DH 985	1,205,433.17	92,390.92	1,883.91
DH 986	1,204,911.90	92,680.90	1,915.92
DH 986	1,204,912.17	92,681.09	1,915.84
DH 987	1,205,255.57	92,724.02	1,923.28
DH 987c	1,205,255.63	92,724.26	1,923.24
DH 988	1,205,938.35	92,277.53	1,860.50
DH 988	1,205,938.55	92,277.50	1,860.31
DH 989	1,205,557.77	92,916.31	1,898.75
DH 989	1,205,558.02	92,916.58	1,898.72
DH 990	1,204,714.66	93,143.86	1,946.89
DH 990	1,204,714.64	93,144.11	1,946.28
DH 991c	1,205,659.91	93,576.85	1,984.69
DH 991c	1,205,660.04	93,576.85	1,984.71
DH 992c	1,206,234.74	92,910.57	1,945.57
DH 992c	1,206,234.85	92,910.41	1,945.23
DH 993c	1,206,471.54	92,539.18	1,938.25
DH 993c	1,206,471.75	92,539.74	1,937.86
DH 994	1,204,938.77	93,830.44	2,003.82
DH 994c	1,204,939.40	93,830.95	2,003.82
DH 995c	1,204,334.37	91,961.50	1,960.81
DH 995c	1,204,334.71	91,961.97	1,960.34
DH 997c	1,205,612.46	90,721.67	1,939.97
DH 997c	1,205,612.48	90,721.57	1,939.68
DH 998c	1,206,095.51	91,354.82	1,989.72
DH 998c	1,206,095.49	91,355.00	1,989.56
DH 999c	1,205,484.04	91,562.55	1,892.25
DH 999	1,205,484.34	91,562.79	1,891.98
DH 1012	1,206,136.96	92,367.81	1,857.96
DH 1012	1,206,137.21	92,367.80	1,857.02
DH 1013	1,204,939.25	93,499.07	2,000.22
DH 1013	1,204,939.62	93,498.91	2,000.74
DH 1014	1,204,598.57	93,876.76	2,032.16
DH 1014	1,204,598.76	93,877.16	2,031.86
DH 1015	1,203,830.96	94,087.38	2,013.67
DH 1015	1,203,830.75	94,087.02	2,013.55
DH 1016	1,203,649.08	94,032.60	2,021.13
DH 1016	1,203,649.48	94,033.36	2,020.32
DH 1017	1,203,506.37	93,708.22	2,030.98
DH 1017	1,203,506.27	93,708.84	2,031.32
DH 1018	1,203,139.23	92,968.79	2,020.86
DH 1018	1,203,139.07	92,968.31	2,020.68
DH 1019	1,204,153.94	92,490.92	2,012.21
DH 1019	1,204,154.20	92,490.95	2,012.48

DH 1020	1,204,124.45	91,633.34	2,012.23
DH 1020	1,204,124.34	91,633.44	2,011.92
DH 1021c	1,205,400.77	90,608.36	1,966.34
DH 1021c	1,205,400.86	90,608,26	1,965.94
DH 1022c	1,205,880.49	90,753.58	1,973.16
DH 1022c	1,205,880.51	90,753.58	1,972.71

AM1	206159.78	89077.59	1830.00
AM1C	206162.70	89084.60	1830.00
AM2	206568.09	89117.90	1818.00
AM2C	206611.09	89137.40	1824.00
AM3	206180.00	89403.00	1846.00
AM4	206266.09	88336.40	1812.00
AM5	204790.09	83871.10	1918.00
AM6	206257.70	87303.10	1790.00
AM7	206155.91	90181.70	1926.00
AM7C	206159.50	90203.80	1931.00
AM9	206080.66	90919.46	1994.00
AM10	206399.00	82726.90	1929.00
AM10C	206400.20	82734.00	1934.50
AM11	205320.80	90907.80	1958.00
AM12	205165.09	91719.10	1931.00
AM13	205377.59	90190.70	1936.00
AM13C	205399.50	90200.10	1940.00
AM14	205233.00	89503.00	1903.00
AM15	204629.30	86083.60	1826.00
AM16	205373.80	86008.00	1772.00
AM16C	205378.70	86013.00	1772.00
AM17	205493.30	83091.60	1714.00
AM17C	205482.20	83097.40	1718.00
AM18	205290.00	87889.80	1864.00
AM18C	205287.70	87905.70	1870.00
AM19	205690.91	88453.10	1798.00
AM21	205360.50	84470.50	1929.00
AM22	204440.30	87143.40	1954.00
AM22C	204433.30	87157.60	1946.00
AM23	205495.09	86940.30	1988.00
AM24	204413.80	87780.00	2008.00
AM25	205430.00	83771.60	1930.00
AM26	204262.91	88664.40	2027.00
AM26C	204234.09	88652.90	2032.00
AM27	203782.91	83149.90	1965.00
AM28	204745.09	89213.10	1852.00
AM28C	204753.59	89223.50	1853.50
AM29	204452.80	91731.30	1930.00
AM30	204382.91	92393.20	1962.00
AM31	203697.41	92637.90	2001.00
AM32	204474.00	90944.60	1955.00
AM33	204408.80	93234.80	1955.00
AM34	204530.91	85218.70	1919.00
AM35	202783.41	83228.00	2012.00
AM36	204415.80	94011.00	2044.00
AM37	204371.30	90091.60	2057.00
AM38	203538.30	91639.90	2167.00
AM39	206649.30	87551.10	1793.00
AM40	206905.41	88327.90	1798.00
AM40C	206907.41	88347.50	1804.50
AM41	206858.00	90242.30	1973.00
AM42	204076.41	83514.20	2020.00
AM43	203261.59	83498.60	2007.00
AM44	203251.00	82696.20	2000.00
AM45	202507.80	82700.90	1915.00
AM46	202484.70	83483.60	1992.00
AM47	204455.80	84723.30	2015.00
AM48	204870.30	83526.50	1954.00
AM49	204867.80	84333.60	2013.00
AM49C	204873.80	84333.70	2013.00

AM50	204848.59	85127.40	1993.00
AM51	205242.41	85531.50	1908.00
AM51C	205241.00	85524.00	1907.00
AM52	204852.80	84722.40	1924.00
AM53	204848.30	85529.40	1913.00
AM54	205253.59	84741.60	1907.00
AM55	205259.80	85116.80	1944.00
AM56	205635.20	85546.60	1933.00
AM57	205638.50	85140.60	1930.00
AM58	205266.30	83921.70	1883.00
AM59	204867.30	83915.50	1899.00
AM60	206811.00	82837.30	2073.00
AM61	206853.20	83160.10	2017.00
AM62	206498.59	83136.70	1905.00
AM63	206503.09	82385.70	1911.00
AM63C	206492.50	82399.90	1910.50
AM64	202559.80	79083.30	1863.00
AM65	206045.09	82714.50	1799.00
AM66	206029.30	83036.30	1797.00
AM67	206100.50	82359.40	1801.00
AM67C	206097.70	82380.70	1801.50
AM68	205681.59	83130.00	1697.00
AM68C	205680.30	83138.50	1698.50
AM69	206013.59	83522.10	1757.00
AM70	204889.70	82728.70	1741.00
AM71	205696.41	82750.20	1699.00
AM71C	205693.80	82715.10	1693.50
AM72	204489.80	82717.50	1787.00
AM73	204474.59	83121.30	1833.00
AM74	204903.20	83089.00	1864.00
AM75	205277.41	83138.80	1750.00
AM76	205677.50	83471.00	1764.00
AM77	205265.91	83555.60	1844.00
AM78	204330.50	91522.10	1944.00
AM79	204729.50	91527.30	1904.00
AM79C	204724.00	91527.00	1905.00
AM80	204335.80	91116.10	1984.00
AM81	204740.70	91128.40	1929.00
AM82	204346.91	90724.30	1981.00
AM83	204747.09	90718.50	1956.00
AM84	205953.91	90349.10	1937.00
AM85	205127.59	91525.40	1946.00
AM86	204349.09	90322.20	2109.00
AM87	205531.50	91147.60	1945.00
AM88	205146.91	91120.70	1952.00
AM88C	205146.20	91124.00	1950.00
AM89	205934.59	91141.90	1960.00
AM90	205947.70	90750.00	1973.00
AM91	206347.70	90755.20	1997.00
AM92	205150.00	90725.70	1962.00
AM93	204321.50	91917.00	1960.00
AM94	206356.80	90358.30	1933.00
AM95	206363.91	89962.40	1889.00
AM96	205551.00	90731.90	1937.00
AM97	204740.41	91925.50	1881.00
AM98	205565.00	90337.10	1913.00
AM99	205960.00	89951.10	1874.00
AM100	205967.20	89551.20	1861.00
AM101	206365.30	89552.40	1854.00
AM102	201486.50	83488.70	2045.00

AM103	206787.70	89140.90	1819.00
AM104	206744.50	89542.20	1825.00
AM105	205142.41	89923.40	1892.00
AM106	206019.09	88781.00	1922.00
AM106C	206029.59	88777.10	1922.50
AM107	205558.41	89038.80	1924.00
AM107C	205492.09	89059.70	1918.50
AM108	205555.30	89543.80	1868.00
AM109	206369.20	89169.40	1812.00
AM110	205964.30	89155.10	1845.00
AM111	205554.20	89939.80	1921.00
AM112	206381.59	88756.50	1869.00
AM113	205176.70	89129.90	1882.00
AM113C	205174.00	89144.00	1883.00
AM114	205585.20	87545.00	1891.00
AM115	205994.80	88352.50	1799.00
AM116	205182.00	88723.00	1874.00
AM117	205598.00	87950.30	1837.00
AM118	206005.00	87948.60	1810.00
AM119	206439.20	88389.50	1823.00
AM119C	206422.00	88375.00	1824.00
AM120	205594.80	88346.30	1844.00
AM121	206403.00	87953.80	1796.00
AM122	205210.80	87511.30	1924.00
AM123	207189.50	88377.00	1868.00
AM124	205579.41	88816.10	1863.00
AM125	206790.50	88763.90	1809.00
AM126	206407.09	87559.80	1792.00
AM127	207190.30	88782.10	1867.00
AM127C	207186.00	88778.00	1868.00
AM128	206792.00	87957.80	1749.00
AM129	205198.80	88344.20	1869.00
AM129C	205199.09	88352.10	1870.00
AM130	206056.09	87110.40	1870.00
AM131	204833.70	89457.80	1932.00
AM132	205985.80	86739.10	2020.00
AM133	206010.30	87543.70	1818.00
AM134	205612.50	87141.40	2008.00
AM135	205621.80	86736.50	1992.00
AM135C	205629.00	86736.00	1994.00
AM136	205613.41	86369.30	1910.00
AM136C	205601.09	86369.50	1912.00
AM137	205240.80	86339.60	1924.00
AM138	204828.00	85935.10	1822.00
AM139	205222.59	85965.20	1801.00
AM140	205198.50	87140.00	1921.00
AM141	205222.00	86720.30	1912.00
AM142	204760.00	86329.00	1876.00
AM143	204820.91	86723.10	1868.00
AM144	206050.80	86291.20	1893.00
AM145	206043.91	85952.00	1767.00
AM146	204417.91	86718.90	1895.00
AM147	205627.20	85936.50	1776.00
AM148	207198.09	89625.30	1947.00
AM149	204814.20	87148.10	1937.00
AM149C	204822.00	87149.00	2000.00
AM150	207609.80	88812.60	1985.00
AM151	207125.00	89129.90	1876.00
AM152	206432.59	86751.10	1869.00
AM152C1	206455.48	86731.41	1871.00

AM152C	206450.36	86736.17	1872.00
AM153	204781.30	87925.60	2003.00
AM154	204826.91	87558.40	1940.00
AM155	204775.09	88321.60	2068.00
AM156	204700.50	88743.30	2025.00
AM156C	204710.00	88743.60	2021.00
AM157	205081.70	90407.40	2072.00
AM158	204753.80	90340.50	2066.00
AM159	204395.00	88323.80	2058.00
AM160	204378.91	88721.50	2036.00
AM161	204672.80	90009.00	2041.00
AM162	203852.09	91544.50	2165.00
AM163	203989.30	88694.50	2014.00
AM164	204449.41	85520.30	1920.00
AM165	203952.70	91119.30	2144.00
AM166	203993.30	88308.50	2026.00
AM167	204386.70	87899.50	2004.00
AM168	203920.80	90722.60	2063.00
AM169	206426.50	86370.90	1876.00
AM170	206414.70	87136.80	1794.00
AM171	203944.59	89120.80	2037.00
AM171C	203950.80	89129.00	2034.50
AM172	207150.70	90370.60	1970.00
AM173	203914.50	92297.80	2028.00
AM174	203894.70	91900.30	2189.00
AM175	203517.30	91919.50	2188.00
AM176	203541.50	91128.90	2156.00
AM177	204311.59	89351.40	2014.00
AM178	203118.80	91941.40	2183.00
AM179	204201.09	89656.50	2053.00
AM180	203973.59	89512.40	2060.00
AM181	203143.59	91508.80	2184.00
AM182	203577.50	89905.30	2081.00
AM183	203669.70	89504.90	2051.00
AM184	204414.09	87541.00	1982.00
AM184C	204407.00	87543.00	1982.00
AM185	203102.09	92315.20	2184.00
AM186	203583.30	90306.50	2081.00
AM187	207556.59	90377.90	1985.00
AM188	207162.80	89973.80	1987.00
AM189	204712.00	92727.20	1924.00
AM190	207152.59	90763.70	1867.00
AM191	206736.80	90695.20	1936.00
AM192	206332.80	91138.00	1942.00
AM193	205930.00	91563.90	1925.00
AM194	207545.91	89972.60	1934.00
AM195	205140.70	91966.70	1871.00
AM196	204713.30	92320.10	1894.00
AM197	203514.20	92700.60	2006.00
AM198	203909.20	92703.70	1992.00
AM199	204313.00	92721.00	1909.00
AM200	203548.09	90706.90	2121.00
AM201	203497.30	92306.30	2190.00
AM202	207557.91	89582.80	2002.00
AM203	203292.09	82300.00	2002.00
AM204	204081.80	83107.30	1977.00
AM205	203694.91	82707.30	1974.00
AM206	205652.70	83905.60	1931.00
AM207	203542.50	92908.20	1945.00
AM208	204512.59	92689.60	1895.00

AM209	203688.30	92810.80	1973.00
AM210	203313.41	92691.00	2006.00
AM211	204121.91	92503.50	2006.00
AM212	204574.70	93352.80	1958.00
AM213	204325.00	91717.00	1953.00
AM214	204728.00	91724.30	1887.00
AM215	204528.50	91523.70	1922.00
AM216	204937.91	91730.00	1928.00
AM217	205320.20	91714.90	1904.00
AM218	204931.59	91525.90	1938.00
AM219	204735.30	91318.30	1929.00
AM220	204534.30	91258.70	1926.00
AM221	204335.20	91318.20	1947.00
AM222	204359.20	92985.90	1942.00
AM222C	204359.00	92986.00	1942.00
AM223	205136.09	91331.50	1957.00
AM224	205324.70	91134.90	1961.00
AM225	204540.80	91119.80	1946.00
AM226	205143.30	90930.60	1958.00
AM227	204749.30	90924.50	1924.00
AM228	204943.91	90727.00	1963.00
AM229	204548.80	90729.90	1943.00
AM229C	204548.00	90729.00	1943.00
AM230	204518.41	90585.30	1982.00
AM231	204743.70	90514.40	1985.00
AM232	204334.80	90949.10	2015.00
AM233	204178.91	90720.30	2049.00
AM234	203716.80	92167.20	2208.00
AM235	204073.91	91108.40	2133.00
AM236	205336.91	90732.10	1960.00
AM237	205538.41	90929.70	1942.00
AM238	205756.30	90935.60	1931.00
AM239	205933.41	90931.80	1975.00
AM240	206236.59	91033.30	1985.00
AM241	206222.80	91244.10	1966.00
AM242	206481.59	91259.70	1970.00
AM243	206142.70	90751.50	1986.00
AM244	205743.80	90744.40	1935.00
AM244C	205744.00	90744.00	1935.00
AM245	204557.20	90320.00	2072.00
AM246	203833.30	90306.00	2091.00
AM247	205571.30	90544.30	1960.00
AM248	205764.30	90545.70	1944.00
AM249	205946.30	90547.00	1944.00
AM250	206155.30	90551.70	1957.00
AM251	205400.59	90416.20	1946.00
AM252	205842.00	90233.10	1917.00
AM253	206165.00	90346.90	1939.00
AM254	207154.41	90156.60	1966.00
AM254C	207154.50	90156.60	1966.00
AM255	204972.70	90130.40	1954.00
AM256	205164.20	90155.90	1953.00
AM257	205576.00	90175.30	1939.00
AM258	205794.91	90181.20	1918.00
AM258C	205749.50	90128.80	1912.50
AM259	205948.59	90141.00	1888.00
AM260	207344.70	90204.10	1928.00
AM261	207553.00	90190.80	1933.00
AM262	207344.59	90378.10	1966.00
AM263	207141.20	90563.50	1934.00

AM264	207712.41	89946.60	1904.00
AM265	207407.50	89993.20	1946.00
AM266	206964.91	89967.20	1968.00
AM267	206192.00	89960.00	1910.00
AM268	205783.59	89919.00	1907.00
AM269	205378.09	89943.70	1963.00
AM270	207531.91	89806.40	1961.00
AM271	206722.59	89760.80	1881.00
AM272	206305.70	89750.30	1886.00
AM273	205739.30	89548.10	1880.00
AM273C	205738.30	89548.10	1880.00
AM274	206708.09	89340.50	1842.00
AM274C	206709.09	89340.50	1842.00
AM275	206741.00	87791.80	1742.00
AM275C	206740.00	87791.80	1742.00
AM276	207417.30	88783.10	1956.00
AM277	207401.80	88532.80	1937.00
AM278	205974.80	89740.40	1869.00
AM279	205753.50	89754.40	1910.00
AM280	205555.70	89746.80	1893.00
AM281	205361.80	89738.30	1891.00
AM281C	205360.70	89749.70	1899.50
AM282	205069.41	89755.10	1873.00
AM283	204988.59	89519.60	1950.00
AM284	206874.91	89577.50	1876.00
AM285	206522.80	89578.20	1871.00
AM286	206166.20	89557.80	1857.00
AM286C	206160.30	89549.70	1858.00
AM287	205421.09	89496.40	1861.00
AM288	205190.59	89299.20	1891.00
AM289	205569.50	88533.90	1830.00
AM289C	205568.50	88533.90	1830.00
AM290	206945.50	89380.80	1853.00
AM291	206911.50	89155.10	1871.00
AM292	206505.59	89367.80	1856.00
AM293	206351.00	89398.10	1831.00
AM294	205971.70	89356.30	1849.00
AM295	205765.59	89417.60	1854.00
AM296	205628.91	89342.10	1848.00
AM297	205364.70	89354.30	1928.00
AM298	205379.41	89089.60	1898.00
AM299	207119.41	88938.80	1834.00
AM300	207159.20	88727.50	1863.00
AM301	206980.59	88762.30	1840.00
AM302	206999.50	88545.60	1841.00
AM303	206903.50	88151.80	1792.00
AM304	205743.41	89150.10	1853.00
AM305	207006.09	87956.60	1822.00
AM306	206904.80	87637.70	1758.00
AM306C	206905.80	87640.90	1762.00
AM308	206608.70	87361.40	1770.00
AM308C	206613.00	87355.30	1768.00
AM309	206608.80	87965.50	1777.00
AM310	206548.09	88172.40	1787.00
AM311	206595.80	88357.30	1818.00
AM312	206612.09	88564.60	1816.00
AM313	206582.59	88757.10	1826.00
AM314	206387.30	88550.60	1823.00
AM315	206397.30	88162.70	1783.00
AM316	206404.20	87776.80	1814.00

AM317	206416.70	87357.90	1778.00
AM318	206236.09	88783.90	1867.00
AM319	205990.30	88933.50	1867.00
AM320	206202.30	88549.30	1825.00
AM321	206227.70	88139.70	1786.00
AM322	206224.41	87932.60	1805.00
AM322C	206183.30	87929.10	1808.00
AM323	206217.30	87548.40	1782.00
AM323C	206220.80	87540.50	1786.00
AM324	205994.70	88578.50	1837.00
AM325	205983.50	88143.30	1820.00
AM325C	205993.70	88136.00	1822.50
AM326	206024.30	87769.90	1817.00
AM327	205009.80	89178.90	1886.00
AM328	205575.20	88995.10	1906.00
AM329	205795.70	88747.00	1911.00
AM330	205776.30	88541.60	1823.00
AM331	205787.59	88358.80	1822.00
AM332	205784.41	88150.70	1828.00
AM333	205806.09	87943.00	1825.00
AM334	205802.30	87545.90	1844.00
AM335	205596.59	87747.30	1854.00
AM336	205571.30	88153.90	1836.00
AM336C	205565.70	88152.40	1837.00
AM337	205563.00	87335.60	2013.00
AM337C	205564.00	87335.60	2013.00
AM338	205426.50	87584.20	1920.00
AM338C	205456.30	87545.20	1921.00
AM339	205403.09	87940.80	1853.00
AM340	205372.70	88127.30	1851.00
AM341	205394.70	88351.70	1858.00
AM342	205405.00	88501.90	1856.00
AM343	205413.59	88748.10	1833.00
AM344	205187.50	88915.10	1834.00
AM345	204985.59	87520.20	1948.00
AM345C	204978.30	87530.20	1950.50
AM346	205191.70	87736.00	1875.00
AM347	205198.30	88148.20	1887.00
AM348	205197.41	88531.20	1868.00
AM349	204790.80	87725.80	1977.00
AM350	204649.50	89468.50	1869.00
AM351	204500.41	89639.80	1879.00
AM351C	204496.80	89636.00	1875.00
AM352	205003.80	88510.70	1902.00
AM353	204996.09	87937.50	1947.00
AM354	204614.70	87901.60	1977.00
AM355	204578.30	88142.00	2035.00
AM356	204595.00	88328.30	2044.00
AM357	204372.50	88523.40	2040.00
AM358	204578.59	88741.10	2037.00
AM359	204573.80	88896.00	2018.00
AM360	204484.09	88879.40	2046.00
AM361	203902.91	88941.00	2033.00
AM362	204105.91	88494.60	2061.00
AM363	204187.70	88340.00	2041.00
AM364	204406.59	88126.90	2029.00
AM365	204823.00	87329.30	1970.00
AM366	204607.00	87491.40	1961.00
AM367	204976.41	88867.20	1929.00
AM368	205015.91	88337.90	1916.00

AM369	204884.09	89606.70	1984.00
AM370	205051.00	88720.60	1916.00
AM371	205810.20	86935.00	2008.00
AM371C	205812.59	86934.70	2009.50
AM372	205610.91	86950.40	1996.00
AM373	206207.59	86528.00	2028.00
AM373C	206212.50	86521.40	2029.00
AM374	206018.70	86575.70	2019.00
AM375	205821.09	86553.10	2005.00
AM376	205818.30	86763.10	2006.00
AM377	205410.00	87113.80	1989.00
AM378	205382.50	86528.20	1948.00
AM379	205437.70	86738.20	1974.00
AM380	205602.91	86562.20	1983.00
AM381	204990.30	87148.30	1946.00
AM382	204785.09	86933.50	1881.00
AM383	205022.41	86975.80	1957.00
AM384	205220.70	86515.30	1937.00
AM384C	205218.70	86527.70	1939.00
AM385	205367.30	86424.90	1911.00
AM386	205412.80	87289.90	2005.00
AM387	205210.30	87370.10	1979.00
AM388	205211.80	86951.20	1908.00
AM388C	205212.09	86938.70	1908.50
AM388V	205219.31	87025.72	1915.00
AM389	207299.50	88378.00	1901.00
AM390	206215.00	86787.20	1916.00
AM390C	206214.00	86787.00	1916.00
AM391	206134.91	86901.80	1904.00
AM392	206417.59	86528.80	1896.00
AM393	206286.50	86199.40	1860.00
AM394	206585.70	86746.90	1827.00
AM395	206420.70	86967.90	1819.00
AM396	205784.48	85974.34	1770.00
AM396C	205886.30	85977.30	1772.00
AM397	205823.09	86107.10	1774.00
AM398	205802.20	86379.70	1917.00
AM399	205646.00	86109.90	1778.00
AM400	205652.91	85785.90	1828.00
AM402	205930.30	87320.20	1857.00
AM403	205413.30	85817.60	1893.00
AM404	205379.09	85603.00	1910.00
AM405	205300.09	85713.60	1906.00
AM406	205259.00	85330.80	1918.00
AM407	205437.80	85119.00	1935.00
AM408	205864.09	85551.70	1839.00
AM409	205859.91	85729.70	1802.00
AM410	206028.80	85737.70	1752.00
AM411	206230.80	85958.40	1781.00
AM412	206104.91	86179.10	1802.00
AM412C	206104.00	86179.00	1802.00
AM413	205922.09	86834.00	2008.00
AM414	205246.70	84957.50	1938.00
AM415	205016.80	85114.40	1986.00
AM416	205038.70	84953.80	1963.00
AM417	204840.00	84933.20	1984.00
AM418	205050.09	85324.00	1936.00
AM419	204878.50	85354.00	1940.00
AM419C	204830.00	85320.00	1945.00
AM420	204661.70	85285.00	1915.00

AM421	204612.00	85543.20	1903.00
AM422C	204637.59	85733.70	1915.00
AM423	204868.00	85605.80	1902.00
AM424	205049.20	85538.00	1899.00
AM425	205017.30	85699.50	1898.00
AM426	203980.80	89393.50	2035.00
AM427C	203961.30	89699.20	2078.00
AM428	203697.91	89826.50	2072.00
AM429	203837.50	89294.90	2058.00
AM430	204236.00	89490.10	2032.00
AM431	204772.41	88138.50	2055.00
AM431C	204774.00	88139.00	2057.00
AM432	204483.30	83525.60	1983.00
AM433	204287.59	83561.00	1988.00
AM434	204674.59	83565.00	2002.00
AM434C	204674.00	83565.00	2002.00
AM435	206039.80	82897.40	1797.00
AM435C	206039.00	82897.00	1797.00
AM436	206476.41	82589.20	1938.00
AM436C	206476.00	82589.00	1938.00
AM437	204625.41	86916.70	1894.00
AM438	204411.50	86908.80	1877.00
AM439	204616.80	86725.50	1867.00
AM440	205011.70	86737.60	1900.00
AM441	205024.50	86524.80	1891.00
AM442	205054.41	86306.30	1891.00
AM443	205010.59	85962.40	1807.00
AM443C	205018.09	85960.60	1809.50
AM444	204777.30	86534.30	1875.00
AM444C	204777.00	86534.00	1875.00
AM445	203875.30	83521.60	2025.00
AM446	203711.41	83512.70	1984.00
AM447	204632.09	87151.80	1902.00
AM448	204399.59	87345.70	1930.00
AM449	204614.50	86350.40	1873.00
AM450	204621.41	86524.50	1888.00
AM451	204849.09	84543.30	1948.00
AM452	205036.09	84318.60	2000.00
AM453	204662.80	84330.90	2006.00
AM454	204877.30	84142.70	1954.00
AM455	204770.41	83912.80	1930.00
AM456	205064.00	83990.10	1907.00
AM457	205076.00	83716.20	1937.00
AM458	203469.00	83533.30	1967.00
AM459	203074.50	83502.20	2026.00
AM460	202828.09	83523.80	1989.00
AM461	202671.30	83456.00	2066.00
AM462	205842.20	83485.00	1763.00
AM463	205497.00	83328.80	1758.00
AM464	205090.41	83360.40	1894.00
AM465	204857.41	83356.30	1947.00
AM466	204693.41	83132.30	1857.00
AM467	204902.80	82942.00	1808.00
AM468	205077.00	83129.00	1818.00
AM469	205058.41	82970.80	1792.00
AM470	205099.00	82933.50	1709.00
AM471	205461.70	82956.00	1701.00
AM472	205595.80	82617.40	1955.00
AM473	205630.80	82950.10	1667.00
AM474	205699.30	82533.30	1702.00

AM475	205933.59	82353.40	1795.00
AM476	205884.91	82727.60	1748.00
AM477	205918.91	83227.30	1734.00
AM478	202458.41	83503.20	1967.00
AM479	206538.41	82980.40	1997.00
AM480	206715.20	82329.50	1886.00
AM481	206173.41	82367.80	1894.00
AM482	206102.20	82152.40	1786.00
AM483	206305.91	82119.10	1839.00
AM484	206490.00	82168.40	1862.00
AM485	206636.20	82492.10	1960.00
AM486	204207.80	88114.30	2002.00
AM486C	204200.00	88103.90	2003.00
AM487	204813.50	86078.90	1819.00
AM488	207863.59	84427.50	1673.00
AM489	207878.20	84843.80	1682.00
AM490	209674.50	89456.80	1725.00
AM491	209706.00	88988.30	1704.00
AM492	209782.91	89156.70	1699.00
AM493	206903.50	94165.80	1780.00
AM494	206064.20	94393.70	1807.00
AM495	207843.20	78663.20	1592.00
AM496	207967.80	76906.10	1535.00
AM497	204118.70	82109.80	1825.00
AM498	203986.41	79841.00	1788.00
AM499	203364.09	81023.00	1737.00
AM500	203323.30	82011.50	2007.00
AM501	203121.70	82152.90	1996.00
AM502	202401.80	81752.90	1790.00
AM503	202756.59	80769.10	1893.00
AM504	201465.41	81655.00	1852.00
AM505	200907.50	82645.20	1906.00
AM506	200210.50	83264.10	2012.00
AM507	200998.59	80974.50	2011.00
AM508	201074.91	83578.70	2035.00
AM509	203486.70	83105.60	1963.00
AM510	203262.50	83116.50	1991.00
AM511	203075.70	83102.20	1980.00
AM512	202853.20	83124.20	2008.00
AM513	202694.41	83113.30	1982.00
AM514	202465.30	83120.20	1967.00
AM515	211554.09	88852.00	1671.00
AM516W	200993.20	80978.00	2014.00
AM517	201584.20	80929.60	1967.00
AM518	202366.91	80645.10	1920.00
AM519	200957.80	81845.70	1885.00
AM520	199835.20	79641.30	2040.00
AM521	204211.80	79357.60	1760.00
AM522	203814.80	79546.40	1784.00
AM523	199370.09	82980.80	2034.00
AM524	203077.50	79158.80	1834.00
AM525	205545.00	88764.30	1839.00
AM526	205608.59	88748.20	1846.00
AM527	205721.91	88746.00	1869.00
AM528	205896.41	88725.90	1915.00
AM529	206101.70	88728.30	1921.00
AM530	205513.91	88636.10	1811.00
AM531	205619.70	88636.50	1830.00
AM532	205717.80	88641.70	1838.00
AM533	205804.30	88652.80	1865.00

AM534	205916.20	88669.00	1896.00
AM535	206013.09	88672.30	1892.00
AM536	206100.70	88670.70	1891.00
AM537	206224.09	88667.90	1852.00
AM538	206309.20	88670.40	1853.00
AM539	206347.91	88654.60	1849.00
AM540	206505.00	88674.40	1822.00
AM541	206616.59	88675.00	1826.00
AM542	206713.41	88675.70	1813.00
AM543	206821.20	88674.90	1813.00
AM544	205513.91	88535.20	1815.00
AM545	205733.20	88530.40	1824.00
AM546	205909.80	88564.50	1850.00
AM547	206106.91	88563.10	1840.00
AM548	206308.30	88563.40	1836.00
AM549	206511.70	88546.60	1819.00
AM550	206703.80	88578.10	1819.00
AM551	206811.41	88582.00	1807.00
AM552	206914.30	88586.60	1815.00
AM553	207119.09	88589.80	1860.00
AM554	207219.59	88598.00	1864.00
AM555	207327.41	88602.40	1886.00
AM556	205510.80	88435.80	1847.00
AM557	205625.30	88435.00	1809.00
AM558	205792.41	88443.20	1808.00
AM559	205929.30	88472.79	1813.00
AM560	206056.91	88464.30	1840.00
AM561	206120.80	88445.70	1821.00
AM562	206221.80	88458.20	1825.00
AM563	206298.80	88473.60	1828.00
AM564	206420.30	88458.20	1824.00
AM565	205216.47	88427.16	1876.00
AM566	206611.70	88469.50	1821.00
AM567	206709.09	88473.80	1812.00
AM568	206821.59	88483.30	1796.00
AM569	206923.70	88482.80	1807.00
AM570	207024.41	88485.80	1829.00
AM571	207129.59	88483.10	1843.00
AM572	207228.80	88488.50	1880.00
AM573	207324.80	88482.50	1919.00
AM574	205521.30	88337.10	1846.00
AM575	205720.80	88347.30	1805.00
AM576	205912.30	88348.70	1796.00
AM577	206122.70	88361.20	1816.00
AM578	206218.50	88356.40	1821.00
AM579	206521.50	88368.50	1821.00
AM580	206718.47	88383.82	1807.00
AM581	206827.59	88370.60	1785.00
AM582	207013.80	88388.90	1814.00
AM583	207130.59	88386.30	1846.00
AM584	205525.59	88237.30	1846.00
AM585	205627.20	88239.20	1835.00
AM586	205723.00	88240.00	1839.00
AM587	205823.50	88245.60	1819.00
AM588	205861.00	88333.00	1798.00
AM589	206027.50	88242.60	1794.00
AM590	206135.23	88255.57	1797.00
AM591	206227.41	88262.70	1801.00
AM592	206326.00	88257.30	1802.00
AM593	206417.00	88268.70	1803.00

AM594	206521.09	88272.50	1812.00
AM595	206619.50	88273.80	1818.00
AM596	206724.30	88274.30	1786.00
AM597	206823.91	88278.50	1789.00
AM598	206914.91	88292.00	1805.00
AM599	207017.80	88281.30	1826.00
AM600	207114.20	88311.30	1849.00
AM601	207226.41	88289.50	1899.00
AM602	207319.70	88296.10	1868.00
AM603	205527.20	88136.40	1838.00
AM604	205725.00	88140.00	1825.00
AM605	205921.41	88151.50	1826.00
AM606	206128.64	88158.78	1794.00
AM607	206330.30	88167.90	1791.00
AM608	206624.09	88161.30	1778.00
AM609	206827.00	88165.60	1784.00
AM610	207030.20	88179.00	1833.00
AM611	207108.20	88195.90	1858.00
AM612	207232.50	88191.80	1879.00
AM613	207319.70	88205.50	1847.00
AM614	205533.80	88036.00	1841.00
AM615	205633.09	88029.30	1842.00
AM616	205727.41	88043.60	1833.00
AM617	205833.41	88046.50	1821.00
AM618	205929.50	88047.70	1823.00
AM619	206036.09	88045.20	1816.00
AM620	206126.41	88059.60	1815.00
AM621	206230.30	88049.20	1803.00
AM622	206325.70	88063.00	1782.00
AM623	206431.30	88058.70	1777.00
AM624	206531.20	88067.00	1772.00
AM625	206642.20	88077.30	1766.00
AM626	206727.70	88074.20	1762.00
AM627	206833.70	88085.70	1773.00
AM628	206909.59	88084.40	1791.00
AM629	207047.91	88088.40	1833.00
AM630	207133.00	88085.90	1862.00
AM631	207219.70	88098.60	1862.00
AM632	205533.80	87937.90	1847.00
AM633	205737.30	87945.60	1831.00
AM634	205936.50	87951.70	1816.00
AM635	206126.70	87976.40	1810.00
AM636	206334.50	87956.60	1799.00
AM637	206531.80	87966.50	1790.00
AM638	206725.70	87970.40	1765.00
AM639	207005.80	87957.70	1823.00
AM640	207125.70	87978.80	1828.00
AM641	207217.91	87980.60	1827.00
AM642	205532.80	87828.60	1851.00
AM643	205652.91	87851.20	1838.00
AM644	205741.80	87844.80	1830.00
AM645	205841.41	87848.10	1815.00
AM646	205945.00	87854.00	1824.00
AM647	206036.00	87853.00	1822.00
AM648	206139.59	87854.70	1816.00
AM649	206239.30	87865.60	1817.00
AM650	206337.80	87865.20	1811.00
AM651	206435.91	87863.80	1807.00
AM652	206551.91	87874.40	1791.00
AM653	206649.70	87876.70	1777.00

AM654	206738.80	87872.40	1751.00
AM655	206839.80	87882.20	1769.00
AM656	206955.00	87895.70	1805.00
AM657	207030.91	87883.30	1800.00
AM658	207142.20	87889.50	1797.00
AM659	204629.20	85896.80	1830.00
AM660	205082.80	89427.10	1925.00
AM661	205730.59	87730.10	1843.00
AM662	205838.50	87745.60	1826.00
AM663	205939.30	87746.60	1804.00
AM664	206142.91	87754.70	1817.00
AM665	206237.70	87759.80	1822.00
AM666	206344.00	87768.70	1815.00
AM667	206541.00	87775.70	1803.00
AM668	206641.09	87774.40	1791.00
AM669	206841.20	87778.70	1763.00
AM670	206941.30	87781.00	1777.00
AM671	207038.41	87787.40	1775.00
AM672	207145.80	87791.10	1777.00
AM673	205640.30	87631.50	1870.00
AM674	205737.91	87619.50	1848.00
AM677	206044.59	87646.70	1802.00
AM678	206140.50	87658.70	1821.00
AM679	206250.80	87663.60	1807.00
AM680	206341.59	87663.50	1807.00
AM681	206438.30	87677.00	1800.00
AM682	206543.50	87672.90	1801.00
AM683	206638.00	87669.00	1798.00
AM684	206740.41	87658.90	1767.00
AM685	204662.00	89685.30	1929.00
AM686	207045.00	87682.50	1762.00
AM687	205740.50	87535.90	1867.00
AM688	205938.64	87538.49	1830.00
AM689	206141.00	87554.40	1801.00
AM690	206349.80	87567.40	1801.00
AM691	206546.09	87572.60	1788.00
AM692	206734.50	87581.50	1787.00
AM693	205317.41	88429.70	1869.00
AM694	206955.80	87594.40	1758.00
AM695	205268.00	89628.10	1875.00
AM696	207723.80	87424.40	1900.00
AM697	205867.20	87435.30	1857.00
AM698	205944.80	87446.00	1841.00
AM699	206046.80	87454.40	1820.00
AM700	206152.41	87449.50	1802.00
AM701	206242.70	87458.10	1787.00
AM702	206372.59	87448.50	1787.00
AM703	206448.09	87466.60	1793.00
AM704	206547.30	87465.60	1779.00
AM705	206650.91	87473.50	1786.00
AM706	206740.20	87481.00	1792.00
AM707	204000.00	88515.00	2062.00
AM708	205763.00	87327.80	1905.00
AM709	205859.50	87345.40	1877.00
AM710	206053.50	87350.10	1824.00
AM711	206155.80	87351.50	1808.00
AM712	206240.20	87371.10	1795.00
AM713	206352.20	87357.70	1775.00
AM714	206549.80	87366.40	1780.00
AM715	206750.30	87373.70	1790.00

AM716	206845.80	87392.00	1760.00
AM717	205720.25	88448.04	1809.00
AM719	205840.91	87253.50	1901.00
AM720	205970.50	87272.20	1852.00
AM721	206057.70	87253.30	1841.00
AM722	206155.09	87244.10	1825.00
AM723	206256.50	87252.40	1800.00
AM724	206334.09	87236.60	1798.00
AM725	206464.09	87262.20	1771.00
AM726	206553.80	87265.60	1771.00
AM727	206656.80	87272.70	1763.00
AM728	206751.30	87269.30	1773.00
AM729	206855.00	87271.40	1780.00
AM730	209859.59	93082.60	0.00
AM732	205955.30	87149.30	1890.00
AM733	206159.09	87159.20	1838.00
AM734	206249.00	87158.00	1818.00
AM735	206373.20	87136.70	1805.00
AM736	206543.70	87170.50	1764.00
AM737	206651.67	87171.76	1751.00
AM738	206765.41	87183.20	1762.00
AM740	206053.09	87057.20	1880.00
AM741	206147.80	87027.20	1867.00
AM742	206271.00	87059.20	1836.00
AM743	206362.70	87063.40	1819.00
AM744	206470.80	87069.30	1795.00
AM745	206565.80	87069.60	1780.00
AM746	206658.70	87062.20	1762.00
AM747	206754.80	87097.80	1754.00
AM748	205188.91	89236.40	1888.00
AM750	206163.20	86945.98	1884.00
AM751	206265.41	86955.70	1861.00
AM752	206356.80	86971.10	1838.00
AM753	206552.20	86966.00	1795.00
AM754	206669.59	86976.10	1771.00
AM755	206755.20	86980.30	1757.00
AM756	206269.70	86843.30	1886.00
AM757	206357.80	86864.90	1859.00
AM758	206472.59	86852.60	1834.00
AM759	206571.30	86865.20	1810.00
AM760	206648.50	86872.50	1790.00
AM761	206776.30	86874.00	1756.00
AM762	206367.70	86760.70	1887.00
AM763	206565.80	86772.30	1831.00
AM764	206668.50	86765.10	1795.00
AM765	206779.09	86772.40	1759.00
AM767	206477.80	86663.50	1875.00
AM768	206560.80	86663.60	1847.00
AM769	206645.20	86671.10	1812.00
AM770	206552.00	86581.00	1846.00
AM771	206630.50	86564.30	1823.00
AM772	206909.80	88680.20	1830.00
AM773	207004.50	88684.30	1844.00
AM774	205430.70	88234.00	1850.00
AM775	205411.00	88438.00	1847.00
AM777	206308.09	88758.10	1872.00
AM778	206507.00	88771.30	1839.00
AM779	206729.80	88781.20	1811.00
AM780	206921.91	88783.00	1825.00
AM781	207108.20	88790.70	1849.00

AM782	205387.70	88842.60	1858.00
AM783	205514.50	88829.10	1857.00
AM784	205705.00	88857.10	1904.00
AM786	205910.59	88882.00	1907.00
AM787	205996.00	88852.40	1899.00
AM788	206103.20	88850.30	1872.00
AM789	206202.91	88859.80	1869.00
AM790	206307.80	88861.70	1878.00
AM791	206404.91	88866.10	1863.00
AM792	206502.50	88866.40	1833.00
AM793	206603.70	88868.30	1813.00
AM794	206715.91	88876.50	1812.00
AM795	206806.20	88880.30	1826.00
AM796	206904.50	88885.00	1830.00
AM797	206979.50	88889.00	1834.00
AM798	207106.50	88880.80	1844.00
AM800	205311.80	88336.40	1858.00
AM801	205493.70	88935.70	1878.00
AM803	205826.91	88965.30	1907.00
AM804	205900.59	88944.40	1890.00
AM805	206056.66	88937.72	1861.00
AM806	206201.50	88953.50	1863.00
AM807	206299.30	88961.40	1861.00
AM808	206398.41	88967.00	1849.00
AM809	206499.91	88968.90	1833.00
AM810	206596.50	88968.00	1810.00
AM811	206708.50	88973.10	1817.00
AM812	206802.30	88984.10	1835.00
AM813	205336.91	88048.30	1863.00
AM814	205328.00	88140.00	1861.00
AM815	207193.70	88986.50	1861.00
AM816	205324.59	88236.20	1859.00
AM818	205713.50	89060.30	1900.00
AM819	205794.20	89041.20	1882.00
AM820	205894.59	89051.20	1868.00
AM821	205980.20	89049.40	1857.00
AM822	206101.09	89062.20	1838.00
AM823	206299.30	89061.70	1845.00
AM824	206403.80	89064.70	1832.00
AM825	206487.59	89082.00	1805.00
AM826	206599.70	89065.70	1814.00
AM827	206698.20	89068.70	1810.00
AM828	206797.09	89082.30	1830.00
AM829	205232.80	88212.80	1876.00
AM830	205316.80	88523.10	1864.00
AM831	205304.70	88637.90	1855.00
AM834	205393.91	89138.10	1906.00
AM837	205695.41	89138.90	1879.00
AM838	205893.59	89145.70	1851.00
AM839	206091.80	89154.60	1836.00
AM840	206193.09	89158.40	1834.00
AM841	206301.91	89160.50	1818.00
AM842	206490.70	89163.80	1824.00
AM843	206696.59	89175.70	1820.00
AM845	205302.00	89015.90	1875.00
AM846	206734.00	88178.60	1768.00
AM848	205513.41	89254.70	1905.00
AM849	205589.00	89232.80	1886.00
AM850	205691.09	89242.70	1858.00
AM851	205805.70	89259.80	1868.00

AM852	205887.09	89260.20	1846.00
AM853	205991.70	89247.50	1839.00
AM854	206091.30	89252.50	1840.00
AM855	206182.80	89257.80	1826.00
AM856	206296.50	89263.40	1841.00
AM857	206396.30	89265.10	1841.00
AM858	206500.00	89274.00	1860.00
AM859	206582.70	89248.80	1841.00
AM860	206697.91	89275.90	1833.00
AM861	206797.20	89286.80	1847.00
AM862	205213.41	88635.70	1876.00
AM865	205091.41	89032.20	1834.00
AM866	205084.41	89229.40	1900.00
AM867	205474.09	89348.30	1884.00
AM868	205587.00	89336.00	1853.00
AM869	205091.20	89136.70	1877.00
AM870	205884.41	89354.00	1866.00
AM871	206085.59	89349.50	1843.00
AM872	206280.70	89365.30	1850.00
AM873	206587.50	89367.30	1862.00
AM874	205125.20	88934.50	1829.00
AM876	205116.50	88619.70	1890.00
AM877	205111.30	88520.10	1878.00
AM878	205379.41	89421.30	1900.00
AM879	205479.70	89442.10	1862.00
AM880	205588.59	89447.80	1853.00
AM881	205691.30	89450.40	1851.00
AM882	205883.30	89440.70	1858.00
AM883	205971.80	89422.20	1856.00
AM884	206090.30	89458.90	1853.00
AM885	206180.59	89462.90	1854.00
AM886	206285.80	89465.60	1856.00
AM887	206375.20	89471.20	1870.00
AM888	206485.41	89468.70	1854.00
AM889	206589.30	89475.00	1859.00
AM890	206681.80	89475.40	1850.00
AM891	205120.70	88423.00	1882.00
AM892	205117.09	88323.90	1892.00
AM893	205127.50	88227.30	1900.00
AM894	205284.00	89143.00	1892.00
AM895	205273.00	89214.20	1900.00
AM896	205379.52	89534.57	1870.00
AM898	205691.09	89550.90	1880.00
AM899	205880.91	89550.20	1856.00
AM900	206082.20	89562.20	1860.00
AM901	206275.50	89550.80	1858.00
AM902	206479.09	89576.40	1869.00
AM903	206582.00	89569.70	1871.00
AM904	206679.70	89574.20	1851.00
AM905	205291.70	89360.00	1923.00
AM906	205288.00	89418.10	1922.00
AM909	205593.59	89626.50	1868.00
AM910	205676.30	89639.30	1890.00
AM911	205775.59	89654.70	1900.00
AM912	205878.20	89649.40	1859.00
AM913	205977.59	89649.60	1863.00
AM914	206072.80	89655.10	1870.00
AM915	206184.50	89660.40	1876.00
AM916	206278.00	89659.70	1865.00
AM917	206381.70	89666.10	1879.00

AM918	206486.09	89671.10	1872.00
AM919	206580.09	89671.00	1877.00
AM920	205195.00	89436.00	1908.00
AM924	205699.41	89747.20	1908.00
AM925	205883.50	89742.70	1866.00
AM926	206071.50	89762.70	1886.00
AM927	206173.91	89750.90	1871.00
AM928	206375.80	89762.40	1869.00
AM929	206478.20	89768.10	1881.00
AM930	206571.91	89776.60	1881.00
AM931	203987.91	88843.20	2020.00
AM933	204091.50	88735.30	1998.00
AM934	205569.91	89837.90	1923.00
AM935	205677.00	89836.10	1913.00
AM936	205777.80	89845.60	1919.00
AM937	205857.30	89861.00	1901.00
AM938	205965.20	89844.70	1874.00
AM939	206068.80	89850.30	1885.00
AM940	206189.00	89842.00	1870.00
AM941	206271.91	89859.80	1875.00
AM942	206361.20	89865.30	1876.00
AM943	206469.09	89872.60	1888.00
AM944	206568.30	89866.60	1880.00
AM945	204329.00	86940.80	1880.00
AM946	205687.20	89945.20	1917.00
AM947	205867.41	89942.00	1875.00
AM948	206071.09	89949.30	1874.00
AM949	206266.30	89966.70	1912.00
AM950	206473.80	89971.00	1907.00
AM951	205664.56	90040.46	1919.00
AM952	205761.64	90035.42	1887.00
AM953	205871.00	90052.80	1884.00
AM954	205970.00	90053.40	1884.00
AM955	206078.09	90036.60	1884.00
AM956	206168.69	90061.75	1915.00
AM957	206263.20	90054.80	1913.00
AM958	206066.55	90173.59	1918.00
AM959	206164.20	90149.70	1924.00
AM960	204247.66	87341.18	1958.00
DC44	204153.00	87297.00	1933.00
DC151	204384.00	86561.00	1885.00
DC155C	203964.00	87741.00	1981.50
DC158C	204380.00	86167.00	1846.50
DC181	203553.00	89363.00	2057.00
AM8	206536.17	86443.93	1830.00
AM20	205453.88	85393.30	1919.00
AM401	205678.45	85363.34	1906.00
AM817	205499.63	89041.53	1908.00

Plotted. 4-4-79 PRR

ANDERSON PROJECT

GETTY DRILL HOLES

Hole #	North Coordinate	East Coordinate
G-1	1,204,620	91,070
G-3	1,205,020	90,680
G-5	1,204 870 1,205,020	90 830 90,680
G-7	1,205,400	90,320
G-8	1,205,080	89,850
G-9	1,205,255	90,530
G-10	1,204,995	91,475
G-11	1,205,550	89,865
G-12	1,205,290	89,660
G-13	1,205,480	89,480
G-14	1,205,690	89,170
G-15	1,205,910	89,040
G-16	1,206,130	88,860
G-17	1,206 350 1,206,130	88 720 88,860
G-18	1,206,525	88,465
G-23	1,204,595	91,455
G-24	1,204,660	92,090
G-26	not available	not available
G-57A	1,206,515	87,490
G-62	1,206,425	89,950
G-63	1,206,575	86,625
G-64	1,206,530	86,440
G-66	1,206,020	87,870

Hole #	North Coordinate	East Coordinate
G-67	1,206,090	88,300
G-68	1,205,900	88,300
G-76	1,206,185	87,755
G-78	1,206,360	87,215
G-79	1,205,005	91,070
G-82	1,205,050	91,910
G-84	1,205,395	91,070
G-88	1,205,205	90,840
G-93	1,205,400	90,680
G-95	1,205,810	90,665
G-97	1,206,210	90,680
G-98	1,206,430	90,640
G-99	1,206,640	90,670
G-101	1,205,820	90,260
G-103	1,205,800	89,845
G-105	1,205,820	89,420
G-107	1,206,215	88,800
G-108	1,206,060	88,940
G-123	1,206,095	88,900
G-124	1,206,165	88,860
G-125	1,207,085	88,690
G-126	1,207,060	89,530
G-127	1,207,040	90,320
G-128	1,206,260	89,510
G-129	1,206,230	90,310

Hole #	North Coordinate	East Coordinate
G-130	1,205,390	91,690
G-131	1,205,685	88,310
G-132	1,205,475	88,455
G-133	1,205,085	88,875
G-134	1,204,280	92,450
G-137	1,203,370	96,220 out
G-138	1,203,330	96,700 out
G-139	1,202,960	97,010 out
G-140	1,203,370	92,595
G-141	1,203,545	93,540
G-142	1,204,300	90,645
G-143	1,204,280	91,550
G-144	1,206,200	91,510
G-145	1,206,620	91,005
G-146	1,205,080	82,715
G-147	1,204,610	82,600
G-148	1,204,140	82,050
G-149	1,203,515	81,360
G-150	1,202,705	81,550
G-151	1,203,435	80,825 out
G-152	1,206,345	82,765
G-153		
G-155	1,205,615	83,530
G-157	1,205,470	89,300
G-158	1,205,690	89,090

Hole #	North Coordinate	East Coordinate
G-159	1,205,880	88,895
G-160	1,206,055	88,705
G-161	1,205,890	88,690
G-162	1,205,660	88,875
G-165	1,206,285	88,490
G-167	1,206,080	88,500
G-169	1,205,690	88,485
G-170	1,205,680	88,690
G-177	1,206,185	88,405
G-178	1,206,180	88,595
G-179	1,205,990	88,585
G-180	1,205,995	88,795
G-181	1,205,790	89,000
G-182	1,206,370	88,905
G-183	1,206,240	88,890
G-184	1,205,990	88,970
G-185	1,205,830	89,120
G-186	1,206,360	89,195
G-187	1,206,160	89,190
G-188	1,205,970	89,185
G-189	1,206,160	88,395
G-190	1,205,960	89,390
G-191	1,205,960	89,605
G-192	1,205,755	89,595
G-193	1,205,860	90,220

Hole #	North Coordinate	East Coordinate
G-194	1,205,745	90,310
G-195	1,205,860	90,405
G-196	1,205,960	90,310
G-197	1,206,035	90,270
G-198	1,206,145	90,110
G-199	1,206,205	89,975
G-200	1,206,280	88,140
G-201	1,206,410	88,025
G-202C	1,206,090	88,090
G-203	1,205,895	88,110
G-204	1,205,695	88,105
G-205	1,205,500	88,110
G-206	1,205,300	88,110
G-207	1,205,705	88,310
G-208	1,205,495	88,310
G-210		
G-211	1,203,470	88,220
G-212	1,205,300	87,885
G-213	1,205,945	87,520
G-214	1,202,000	88,730
G-215	1,203,580	88,215
G-217	1,203,470	88,340

CZH/cll
3-30-79

AM-	1					3783N42726E	1	1830. 0	187	265	2. 31	9. 6	1. 152
AM-	1	C				03786N42733E	11830. 0		141	141	2. 13	9. 6	1. 152
AM-	2												
AM-	3					3809N43051E	1	1848. 0	176	215	2. 31	9. 6	1. 152
AM-	7			18		3799N43830E	1	1926. 0	185	185	2. 31	9. 6	1. 172
AM-	7	C		18		3803N43852E	11931. 0		115	118	2. 25	9. 6	1. 157
AM-	9					3737N44569E	1	1994. 0	270	270	2. 31	9. 6	1. 172
AM-	10				71600	3908N36372E	1	1929. 0	350	350	2. 31	9. 6	1. 172
AM-	11					2977N44571E	1	1958. 0	270	270	2. 31	9. 6	1. 172
AM-	12					2836N45385E	1	1931. 0	260	260	2. 31	9. 6	1. 172
AM-	13					3021N43853E	1	1936. 0	295	295	2. 31	9. 6	1. 172
AM-	13	C				3043N43862E	11940. 0		150	150	2. 25	9. 6	1. 000
AM-	14					2864N43168E	1	1903. 0	233	313	2. 31	9. 6	1. 172
AM-	15					2199N39760E	1	1826.	193	510	2. 31	9. 6	1. 172
AM-	16					2942N39671E	1	1772.	076	390	2. 31	9. 6	1. 142
AM-	16	C				2947N39676E	11772. 0		153	339	2. 31	9. 6	1. 142
AM-	17					3009N36753E	11714. 0		168	286	2. 31	9. 6	1. 142
AM-	17	C				2998N36759E	11718. 0		093	217	2. 25	9. 6	1. 107
AM-	18					2892N41554E	11864. 0		123	405	2. 31	9. 6	1. 147
AM-	18	C				2890N41570E	11870. 0		128	320	2. 25	9. 6	1. 107
AM-	19					3303N42110E	1	1798. 0	142	315	2. 31	9. 6	1. 147
AM-	20					3011N39055E	1	1919. 0	427	437	2. 31	9. 6	1. 157
AM-	21		1			2901N38134E	11929. 0		423	436	2. 31	9. 6	1. 152
AM-	22			460		2029N40823E	1	1954. 0	183	780	2. 31	9. 6	1. 147
AM-	23					3080N40601E	1	1988. 0	265	560	2. 31	9. 6	1. 152
AM-	24					2014N41460E	1	2008. 0	375	700	2. 31	9. 6	1. 152
AM-	25					2958N37434E	11930. 0		497	515	2. 31	9. 6	1. 152
AM-	26					1879N42347E	1	2027. 0	372	755	2. 31	9. 6	1. 142
AM-	26	C				1850N42336E	12032. 0		090	755	2. 14	17. 3	1. 142
AM-	27			28	3600	1300N36842E	11965. 0		419	646	2. 31	9. 6	1. 152
AM-	28			46	5200	2371N42887E	11852. 0		58	518	2. 31	9. 6	1. 142
AM-	29					2124N45410E	11930. 0		375	375	2. 31	9. 6	1. 149
AM-	30					2066N46073E	11962. 0		337	337	2. 31	9. 6	1. 142
AM-	32					2131N44623E	11955. 0		336	336	2. 31	9. 6	1. 142
AM-	39					4245N41191E	11793. 0		124	124	2. 31	9. 6	1. 191
AM-	40					4515N41963E	11798. 0		100	100	2. 31	9. 6	1. 191
AM-	50					2401N38800E	11993. 0		348	687	2. 25	9. 6	1. 177
AM-	51					2802N39197E	11908. 0		407	512	2. 25	9. 6	1. 177
AM-	51	C				2801N39190E	11907. 0		422	476	2. 25	9. 6	1. 152
AM-	53					2408N39202E	11913. 0		359	661	2. 25	9. 6	1. 177
AM-	55					2812N38782E	11944. 0		159	495	2. 25	9. 6	1. 142
AM-	56					3195N39205E	11933. 0		352	377	2. 25	9. 6	1. 177
AM-	63				49600	4006N36029E	11911. 0		258	258	2. 25	9. 6	1. 000
AM-	65					3554N36366E	11799. 0		213	213	2. 25	9. 6	1. 000
AM-	66				58400	3544N36688E	11797. 0		235	235	2. 25	9. 6	1. 000
AM-	67					3603N36010E	11801. 0		167	167	2. 25	9. 6	1. 000
AM-	68					3198N36788E	11697. 0		175	199	2. 25	9. 6	1. 177
AM-	71					3206N36408E	11699. 0		126	126	2. 25	9. 6	1. 0
AM-	75				60100								
AM-	76				54400	3200N37129E	11764. 0		297	297	2. 25	9. 6	1. 000

AM- 77			2790N37221E	11844. 0	463	475	2. 25	9. 6	1. 157
AM- 79			2397N45201E	11904. 0	180	231	2. 25	9. 6	1. 177
AM- 79	C		2392N45201E	11905. 0	064	070	2. 25	9. 6	1. 107
AM- 81			2401N44802E	11929. 0	215	256	2. 25	9. 6	1. 157
AM- 83			2400N44392E	11956. 0	278	299	2. 25	9. 6	1. 157
AM- 84		22	3600N44001E	11937. 0	205	220	2. 25	9. 6	1. 157
AM- 85			2795N45192E	11946. 0	067	259	2. 25	9. 6	1. 147
AM- 86	1		1995N44003E	12109. 0	161	487	2. 25	9. 6	1. 177
AM- 87	1		3192N44807E	11945. 0	151	239	2. 25	9. 6	1. 157
AM- 88			2807N44787E	11952. 0	057	249	2. 25	9. 6	1. 142
AM- 89	1		3595N44794E	11960. 0	075	209	2. 25	9. 6	1. 177
AM- 90			3601N44402E	11973. 0	131	219	2. 25	9. 6	1. 177
AM- 92		100	2803N44392E	11962. 0	075	279	2. 25	9. 6	1. 152
AM- 93			1996N45598E	11960. 0	203	301	2. 25	9. 6	1. 157
AM- 94	1		4003N44003E	11933. 0	044	130	2. 25	9. 6	1. 177
AM- 95	1		4003N43607E	11889. 0	042	128	2. 25	9. 6	1. 177
AM- 96			3204N44391E	11937. 0	089	234	2. 25	9. 6	1. 152
AM- 97			2415N45599E	11881. 0	199	217	2. 25	9. 6	1. 157
AM- 98			3211N43996E	11913. 0	150	336	2. 25	9. 6	1. 172
AM- 99			3599N43603E	11874. 0	195	220	2. 25	9. 6	1. 157
AM-100			3599N43203E	11861. 0	197	240	2. 25	9. 6	1. 157
AM-101			3997N43197E	11854. 0	041	148	2. 25	9. 6	1. 172
AM-103			4412N42778E	11819. 0	029	067	2. 25	9. 6	1. 172
AM-104			4376N43180E	11825. 0	010	045	2. 25	9. 6	1. 172
AM-106			3637N42432E	11922. 0	132	369	2. 25	9. 6	1. 177
AM-107			3181N42698E	11924. 0	200	411	2. 25	9. 6	1. 177
AM-108			3187N43203E	11868. 0	138	299	2. 25	9. 6	1. 157
AM-109			3994N42814E	11812. 0	140	140	2. 25	9. 6	1. 000
AM-110			3589N42807E	11845. 0	173	249	2. 25	9. 6	1. 157
AM-111			3193N43599E	11921. 0	196	310	2. 25	9. 6	1. 172
AM-112			3999N42401E	11869. 0	174	240	2. 25	9. 6	1. 172
AM-113			2801N42796E	11882. 0	106	427	2. 25	9. 6	1. 157
AM-113	C		2799N42811E	11883. 0	57	353	2. 25	9. 6	1. 107
AM-114			3181N41204E	11891. 0	180	401	2. 25	9. 6	1. 157
AM-115			3605N42004E	11799. 0	112	260	2. 25	9. 6	1. 142
AM-116			2799N42389E	11874. 0	191	435	2. 25	9. 6	1. 172
AM-117	1		3201N41609E	11837. 0	158	250	2. 25	9. 6	1. 157
AM-118			3608N41600E	11810. 0	107	267	2. 25	9. 6	1. 157
AM-119			4050N42033E	11823. 0	137	214	2. 25	9. 6	1. 172
AM-119	C		4033N42019E	11824. 0	129	136	2. 25	9. 6	1. 107
AM-120			3205N42005E	11844. 0	146	374	2. 25	9. 6	1. 177
AM-121			4006N41598E	11796. 0	066	135	2. 25	9. 6	1. 157
AM-122			2806N41177E	11924. 0	208	497	2. 25	9. 6	1. 157
AM-123			4800N42007E	11868. 0	069	110	2. 25	9. 6	1. 172
AM-124			3198N42475E	11863. 0	145	338	2. 25	9. 6	1. 177
AM-125			4408N42401E	11809. 0	045	088	2. 25	9. 6	1. 172
AM-126			4003N41204E	11792. 0	042	154	2. 25	9. 6	1. 157
AM-127			4808N42412E	11867. 0	17	60	2. 25	9. 6	1. 172
AM-127	C		4804N42409E	11868. 0	068	068	2. 25	9. 6	1. 000
AM-128			4395N41595E	11749. 0	026	083	2. 25	9. 6	1. 172

AM-129			2809N42010E	11869.0	104	425	2.25	9.6	1.157
AM-130			3644N40761E	11870.0	136	311	2.25	9.6	1.152
AM-131			02464N43130E	11932.0	140	537	2.25	9.6	1.162
AM-132			3567N40391E	12020.0	153	428	2.25	9.6	1.177
AM-133	1		3606N41195E	11818.0	80	235	2.25	9.6	1.162
AM-134			3201N40800E	12008.0	332	515	2.25	9.6	1.177
AM-135			3203N40395E	11992.0	130	505	2.25	9.6	1.157
AM-135	C		3210N40394E	11994.0	005	490	2.25	9.6	1.152
AM-136			3188N40028E	11910.0	080	412	2.25	9.6	1.157
AM-137			2815N40005E	11924.0	183	482	2.25	9.6	1.157
AM-138			2395N39608E	11822.0	156	468	2.25	9.6	1.157
AM-139			2790N39631E	11801.0	062	397	2.25	9.6	1.157
AM-140			2787N40806E	11921.0	178	512	2.25	9.6	1.157
AM-141			2803N40386E	11912.0	171	465	2.25	9.6	1.157
AM-142			2334N40003E	11876.0	218	518	2.25	9.6	1.157
AM-143			2402N40396E	11868.0	208	573	2.25	9.6	1.157
AM-144			3624N39942E	11893.0	077	257	2.25	9.6	1.162
AM-145			3611N39603E	11767.0	036	131	2.25	9.6	1.172
AM-146		500	1999N40399E	11895.0	263	674	2.25	9.6	1.157
AM-147			3194N39595E	11776.0	055	267	2.25	9.6	1.162
AM-148	1		4831N43255E	11947.0	037	077	2.25	9.6	1.172
AM-149		408	2403N40821E	11937.0	288	594	2.25	9.6	1.157
AM-149	C		2411N40822E	11938.0	082	422	2.14	17.3	1.107
AM-150	1		5228N42435E	11985.0	030	090	2.25	9.6	1.172
AM-151	1		4749N42761E	11876.0	029	053	2.25	9.6	1.172
AM-152			4014N40395E	11869.0	099	160	2.25	9.6	1.172
AM-153			2384N41599E	12003.0	339	637	2.25	9.6	1.177
AM-154		446	2423N41231E	11940.0	268	590	2.25	9.6	1.177
AM-155			2385N41995E	12068.0	349	702	2.25	9.6	1.177
AM-156			2318N42418E	12025.0	253	667	2.25	9.6	1.177
AM-157			2729N44075E	12072.0	437	444	1.82	14.9	1.177
AM-158			2400N44014E	12066.0	155	476	1.82	14.9	1.172
AM-159			2005N42004E	12058.0	218	750	1.82	14.9	1.177
AM-160			1996N42402E	12036.0	330	732	2.14	17.3	1.177
AM-161	1		2313N43684E	12041.0	135	450	2.14	17.3	1.152
AM-163		634	1606N42382E	12014.0	259	801	2.14	17.3	1.177
AM-166		614	1603N41996E	12026.0	382	796	2.14	17.3	1.177
AM-167			1989N41580E	12004.0	349	738	2.14	17.3	1.177
AM-168	1		1574N44411E	12063.0	122	480	2.14	17.3	1.177
AM-169	1		4001N40015E	11876.0	232	240	2.14	17.3	1.177
AM-170	1		4003N40781E	11794.0	140	140	2.14	17.3	1.177
AM-171			1569N42809E	12037.0	178	803	2.14	17.3	1.177
AM-173			1596N45986E	12208.0	384	594	2.14	17.3	1.177
AM-177			1940N43033E	12014.0	215	676	2.14	17.3	1.177
AM-179			1835N43340E	12053.0	255	682	2.14	17.3	1.177
AM-180			1605N43200E	12060.0	225	757	2.14	17.3	1.177
AM-182		622	1216N43600E	12081.0	279	803	2.14	17.3	1.177
AM-183			1301N43198E	12051.0	290	792	2.14	17.3	1.177
AM-184			2010N41221E	11982.0	312	736	2.14	17.3	1.177
AM-184	C		2003N41224E	11982.0	65	698	5.70	7.14	1.22

AM-189			2401N46401E	11924. 0	049	243	2. 14	17. 3	1. 172
AM-195			2816N45633E	11871. 0	048	180	2. 14	17. 3	1. 157
AM-196	1		2395N45994E	11894. 0	037	240	2. 14	17. 3	1. 157
AM-197			1203N46396E	12006. 0	228	430	2. 14	17. 3	1. 000
AM-198			1598N46392E	11992. 0	051	373	2. 14	17. 3	1. 172
AM-201			1179N46002E	12190. 0	217	583	2. 14	17. 3	1. 157
AM-202	1		5190N43206E	12002. 0	083	083	2. 14	17. 3	1. 172
AM-203			0794N36001E	12002. 0	378	694	2. 14	17. 3	1. 177
AM-204	1		1598N36794E	11977. 0	181	515	2. 14	17. 3	1. 177
AM-205			1204N36401E	11974. 0	402	646	2. 14	17. 3	1. 177
AM-206	1		3183N37564E	11931. 0	446	461	2. 14	17. 3	1. 177
AM-207			1235N46603E	11945. 0	359	390	5. 7	7. 14	1. 20
AM-208			2201N46367E	11895. 0	296	296	5. 7	7. 14	1. 0
AM-209			1379N46503E	11973. 0	326	345	5. 7	7. 14	1. 22
AM-210			1002N46390E	12006. 0	260	454	5. 7	7. 14	1. 20
AM-211			1807N46188E	12006. 0	85	415	5. 7	7. 14	1. 22
AM-212			2275N47029E	11958. 0	110	195	5. 7	7. 14	1. 20
AM-214			2399N45398E	11887. 0	47	208	5. 7	7. 14	1. 20
AM-215			2196N45201E	11922. 0	200	200	5. 7	7. 14	1. 0
AM-216			2609N45400E	11928. 0	215	215	5. 7	7. 14	1. 0
AM-217			2991N45378E	11904. 0	185	185	5. 7	7. 14	1. 0
AM-218			2599N45196E	11938. 0	220	220	5. 7	7. 14	1. 0
AM-219			2399N44992E	11929. 0	194	194	5. 7	7. 14	1. 0
AM-220			2197N44936E	11926. 0	200	200	5. 7	7. 14	1. 0
AM-221			1999N44999E	11947. 0	125	254	5. 7	7. 14	1. 22
AM-223			2800N44998E	11957. 0	149	149	5. 7	7. 14	1. 0
AM-224			2985N44798E	11961. 0	150	150	5. 7	7. 14	1. 0
AM-225			2201N44797E	11946. 0	57	214	5. 7	7. 14	1. 0
AM-226			2800N44597E	11958. 0	148	148	5. 7	7. 14	1. 0
AM-227			2406N44598E	11924. 0	215	215	5. 70	7. 14	1. 0
AM-228		50	2597N44397E	11963. 0	198	198	5. 70	7. 14	1. 0
AM-229			2202N44407E	11943. 0	260	260	5. 70	7. 14	1. 0
AM-229	C		2206N44411E	11943. 0	157	157	5. 70	7. 14	1. 0
AM-230		112	2169N44263E	11982. 0	215	215	5. 70	7. 14	1. 0
AM-231		96	2393N44188E	11985. 0	195	195	5. 7	7. 14	1. 0
AM-234			1396N45859E	12208. 0	455	462	5. 7	7. 14	1. 18
AM-236			2990N44395E	11960. 0	147	147	5. 7	7. 14	1. 0
AM-237			3195N44589E	11942. 0	111	111	5. 7	7. 14	1. 0
AM-238			3413N44591E	11931. 0	119	119	5. 7	7. 14	1. 0
AM-239			3590N44584E	11975. 0	120	120	5. 7	7. 14	1. 0
AM-240	1		3895N44680E	11985. 0	100	100	5. 7	7. 14	1. 0
AM-241	1		3885N44891E	11966. 0	101	101	5. 7	7. 14	1. 0
AM-242			4144N44902E	11970. 0	94	94	5. 7	7. 14	1. 0
AM-243	1		3796N44400E	11985. 0	101	101	5. 7	7. 14	1. 0
AM-244			3397N44400E	11935. 0	121	121	5. 7	7. 14	1. 0
AM-244	C		3401N44404E	11935. 0	210	210	5. 7	7. 14	1. 0
AM-246			1479N43996E	12091. 0	367	383	5. 7	7. 14	1. 0
AM-247			3221N44203E	11960. 0	149	149	5. 70	7. 14	1. 0
AM-248			3414N44201E	11944. 0	117	117	5. 70	7. 14	1. 19
AM-249			3596N44199E	11973. 0	120	120	5. 7	7. 14	1. 0

AM-250	1		3805N44200E	11957.0	99	99	5.7	7.14	1.0
AM-251			3048N44078E	11946.0	198	198	5.7	7.14	1.0
AM-252			3486N43887E	11917.0	117	117	5.7	7.14	1.0
AM-255			2615N43800E	11954.0	73	306	5.70	7.14	1.0
AM-256			2807N43822E	11953.0	301	301	5.70	7.14	1.0
AM-257			3219N43834E	11939.0	151	151	5.70	7.14	1.0
AM-258			3438N43836E	11918.0	150	150	5.7	7.14	1.0
AM-259			3591N43793E	11888.0	138	138	5.70	7.14	1.0
AM-260			4988N43831E	11928.0	201	201	5.70	7.14	1.0
AM-261			5196N43814E	11933.0	121	121	5.70	7.14	1.0
AM-262			4991N44005E	11966.0	251	251	5.7	7.14	1.0
AM-263			4791N44194E	11934.0	201	201	5.7	7.14	1.0
AM-264			5351N43567E	11904.0	101	101	5.7	7.14	1.0
AM-265	1		5047N43619E	11946.0	200	200	5.7	7.14	1.0
AM-266	1		4604N43601E	11968.0	137	137	5.7	7.14	1.0
AM-267			3831N43608E	11907.0	116	116	5.7	7.14	1.0
AM-268			3422N43574E	11907.0	160	160	5.7	7.14	1.0
AM-269			3017N43606E	11963.0	218	218	5.7	7.14	1.0
AM-270	1		5168N43430E	11961.0	181	181	5.7	7.14	1.0
AM-271	1		4358N43399E	11881.0	76	76	5.7	7.14	1.0
AM-272			3941N43396E	11866.0	136	136	5.7	7.14	1.0
AM-273			3370N43204E	11880.0	201	201	5.7	7.14	1.0
AM-273	C		3374N43208E	11880.0	186	186	5.7	7.14	1.0
AM-274			4337N42979E	11842.0	77	77	5.7	7.14	1.0
AM-274	C		4341N42983E	11842.0	63	63	5.7	7.14	1.0
AM-275			4340N41430E	11742.0	118	118	5.7	7.14	1.0
AM-275	C		4344N41434E	11742.0	75	75	5.7	7.14	1.0
AM-276			5035N42409E	11956.0	79	79	5.7	7.14	1.0
AM-277	1		5015N42159E	11937.0	81	81	5.7	7.14	1.0
AM-278			3610N43392E	11869.0	156	156	5.7	7.14	1.0
AM-279			3389N43410E	11910.0	285	285	5.7	7.14	1.0
AM-280			3191N43406E	11893.0	250	250	5.7	7.14	1.0
AM-281			2997N43401E	11891.0	266	266	5.7	7.14	1.0
AM-282			2705N43423E	11873.0	216	216	5.7	7.14	1.0
AM-283		200	2620N43189E	11950.0	394	495	5.7	7.14	1.22
AM-284			4507N43213E	11876.0	78	78	5.7	7.14	1.0
AM-285			4155N43220E	11871.0	120	120	5.7	7.14	1.0
AM-286			3798N43206E	11857.0	138	138	5.7	7.14	1.0
AM-287			3052N43158E	11861.0	250	250	5.7	7.14	1.0
AM-288			2818N42965E	11891.0	159	445	5.7	7.14	1.22
AM-289			3182N42193E	11830.0	130	351	5.7	7.14	1.20
AM-289	C		3186N42197E	11830.0	113	305	5.7	7.14	1.22
AM-290			4574N43015E	11853.0	77	77	5.7	7.14	1.0
AM-291			4536N42790E	11871.0	76	76	5.70	7.14	1.0
AM-292			4134N43010E	11856.0	117	117	5.7	7.14	1.0
AM-293			3980N43043E	11831.0	136	136	5.7	7.14	1.0
AM-294			3600N43008E	11849.0	197	197	5.7	7.14	1.0
AM-295		160	3395N43073E	11854.0	360	417	5.7	7.14	1.0
AM-296			3257N43000E	11848.0	248	254	5.7	7.14	1.22
AM-297			2993N43017E	11928.0	391	478	5.7	7.14	1.22

AM-298			3003N42752E	11898.0	204	487	5.7	7.14	1.22
AM-299			4740N42570E	11834.0	118	118	5.7	7.14	1.0
AM-300	1		4776N42358E	11863.0	100	100	5.7	7.14	1.0
AM-301			4598N42396E	11840.0	78	78	5.7	7.14	1.0
AM-302	1		4613N42179E	11841.0	99	99	5.7	7.14	1.0
AM-303	1		4510N41787E	11792.0	96	96	5.7	7.14	1.0
AM-304			3368N42806E	11853.0	300	300	5.7	7.14	1.0
AM-305			4609N41590E	11822.0	74	74	5.7	7.14	1.0
AM-306	1		4502N41273E	11758.0	78	78	5.7	7.14	1.0
AM-307			4383N41103E	11774.0	80	80	5.70	7.14	1.22
AM-308			4201N41002E	11770.0	117	117	5.70	7.14	1.22
AM-309		40	4212N41606E	11777.0	145	145	5.7	7.14	1.0
AM-310			4155N41814E	11787.0	118	177	5.70	7.14	1.22
AM-311			4206N41998E	11818.0	196	196	5.7	7.14	1.0
AM-312			4226N42205E	11816.0	177	177	5.7	7.14	1.0
AM-313			4200N42398E	11826.0	158	158	5.7	7.14	1.0
AM-314			4001N42195E	11823.0	216	216	5.7	7.14	1.0
AM-315			4004N41807E	11783.0	150	150	5.7	7.14	1.0
AM-316			4004N41421E	11814.0	1	142	5.70	7.14	1.22
AM-317			4009N41002E	11778.0	110	200	5.70	7.14	1.22
AM-318		158	3854N42431E	11867.0	268	268	5.7	7.14	1.22
AM-319			3611N42585E	11867.0	239	315	5.7	7.14	1.22
AM-320			3816N42197E	11825.0	150	255	5.7	7.14	1.22
AM-321			3834N41787E	11786.0	102	215	5.70	7.14	1.22
AM-322			3827N41580E	11805.0	139	139	5.70	7.14	1.22
AM-323			3813N41196E	11782.0	82	221	5.70	7.14	1.22
AM-324			3609N42230E	11837.0	345	345	5.7	7.14	1.0
AM-325			3590N41795E	11820.0	133	281	5.70	7.14	1.22
AM-326			3624N41421E	11817.0	116	222	5.70	7.14	1.22
AM-327			2635N42848E	11886.0	111	478	5.7	7.14	1.22
AM-328			3197N42654E	11906.0	201	395	5.7	7.14	1.22
AM-329			3413N42402E	11911.0	218	391	5.7	7.14	1.22
AM-330			3390N42197E	11823.0	140	293	5.7	7.14	1.22
AM-331			3398N42014E	11822.0	107	301	5.7	7.14	1.22
AM-332			3391N41806E	11828.0	198	318	5.70	7.14	1.22
AM-333			3409N41598E	11825.0	202	262	5.70	7.14	1.22
AM-334	1		3398N41201E	11844.0	173	327	5.70	7.14	1.22
AM-335	1		3196N41406E	11854.0	240	311	5.70	7.14	1.22
AM-336			3178N41813E	11836.0	151	260	5.70	7.14	1.22
AM-337			3156N4 995E	12013.0	314	491	5.7	7.14	1.22
AM-337	C		3160N40999E	12013.0	41	445	1.59		1.12
AM-338			3023N41246E	11920.0	335	436	5.70	7.14	1.22
AM-339			3006N41603E	11853.0	167	376	5.70	7.14	1.22
AM-340			2979N41790E	11851.0	209	362	5.70	7.14	1.22
AM-341		290	3005N42014E	11858.0	198	502	5.70	7.14	1.22
AM-342		272	3018N42164E	11856.0	155	384	5.70	7.14	1.22
AM-344			2808N42581E	11834.0	100	439	5.7	7.14	1.22
AM-345			2581N41190E	11948.0	172	574	5.70	7.14	1.22
AM-346			2791N41402E	11875.0	148	437	5.70	7.14	1.22
AM-347			2805N41814E	11887.0	192	430	5.70	7.14	1.22

AM-348			2811N42197E	11868.0	221	376	5.70	7.14	1.22
AM-349			2390N41399E	11977.0	359	619	5.70	7.14	1.22
AM-350			2280N43144E	11869.0	82	486	5.7	7.14	1.22
AM-351			2134N43318E	11879.0	86	496	5.7	7.14	1.22
AM-352			2617N42180E	11902.0	183	485	5.70	7.14	1.22
AM-353			2599N41607E	11947.0	229	537	5.70	7.14	1.22
AM-354			2217N41578E	11977.0	336	681	5.70	7.14	1.22
AM-355		380	2185N41819E	12035.0	556	695	5.70	7.14	1.22
AM-356			2205N42005E	12044.0	397	761	5.70	7.14	1.22
AM-357			1986N42204E	12040.0	374	736	5.70	7.14	1.22
AM-358			2196N42418E	12037.0	408	697	5.70	7.14	1.22
AM-359		576	2194N42573E	12018.0	516	680	5.70	7.14	1.22
AM-360			2104N42558E	12046.0	411	746	5.70	7.14	1.22
AM-361			1524N42630E	12033.0	364	802	5.70	7.14	1.22
AM-362		646	1719N42180E	12061.0	454	823	5.70	7.14	1.22
AM-363			1798N42024E	12041.0	411	780	5.70	7.14	1.22
AM-364		524	2013N41807E	12029.0	138	818	5.70	7.14	1.22
AM-365		472							
AM-366		458	2202N41168E	11961.0	696	696	5.70	7.14	1.22
AM-367		356	2596N42537E	11929.0	244	460	5.70	7.14	1.22
AM-368			2626N42007E	11916.0	214	498	5.70	7.14	1.22
AM-369			2517N43278E	11984.0	353	538	5.70	7.14	1.22
AM-370			2668N42389E	11916.0	339	422	5.70	7.14	1.22
AM-371			3395N40590E	12008.0	313	476	5.70	7.14	1.22
AM-372			3196N40609E	11996.0	268	488	5.70	7.14	1.22
AM-373			3785N40176E	12028.0	419	419	5.70	7.14	1.22
AM-374			3597N40227E	12019.0	337	440	5.70	7.14	1.22
AM-375			3399N40208E	12005.0	343	438	5.70	7.14	1.22
AM-376			3400N40418E	12006.0	354	481	5.70	7.14	1.22
AM-377			2998N40776E	11989.0	318	590	5.70	7.14	1.22
AM-378			2960N40191E	11948.0	415	516	5.70	7.14	1.22
AM-379			3019N40400E	11974.0	373	540	5.70	7.14	1.24
AM-380			3181N40221E	11983.0	312	485	5.70	7.14	1.22
AM-381			2579N40818E	11946.0	572	572	5.70	7.14	1.22
AM-382			2370N40607E	11881.0	366	556	5.70	7.14	1.22
AM-383			2608N40645E	11957.0	596	596	5.70	7.14	1.22
AM-384			2798N40181E	11937.0	320	553	5.70	7.14	1.22
AM-385			2943N40088E	11911.0	264	487	5.70	7.14	1.22
AM-386			3004N40952E	12005.0	354	558	5.70	7.14	1.22
AM-387			2785N40036E	11979.0	384	602	5.70	7.14	1.22
AM-388			2797N40617E	11908.0	233	537	5.70	7.14	1.22
AM-389	1		4910N42006E	11901.0	85	85	5.7	7.14	1.0
AM-390			3797N40435E	11916.0	160	309	1.59	0	1.15
AM-390	C		3801N40439E	11916.0	298	298	5.70	7.14	1.22
AM-391			3719N40551E	11904.0	141	594	1.59	0	1.15
AM-392	1		3995N40173E	11896.0	249	24	5.70	7.14	1.22
AM-393			3858N39846E	11860.0	235	235	5.70	7.14	1.22
AM-394			4167N40388E	11827.0	105	105	5.70	7.14	1.22
AM-395			4006N40612E	11819.0	101	101	5.70	7.14	1.22
AM-396			3352N39630E	11770.0	165	165	5.70	7.14	1.19

AM-397				3393N39762E	11774. 0	86	196	5. 70	7. 14	1. 22
AM-398				3377N40035E	11917. 0	247	383	5. 70	7. 14	1. 22
AM-399				3216N39768E	11778. 0	94	276	5. 70	7. 14	1. 22
AM-400				3217N39444E	11828. 0	151	284	5. 70	7. 14	1. 19
AM-401	1			3235N39021E	11906. 0	301	301	2. 05	8. 0	1. 19
AM-402				3522N40973E	11857. 0	153	278	5. 70	7. 14	1. 22
AM-403				2978N39480E	11893. 0	263	461	5. 70	7. 14	1. 22
AM-404				2940N39266E	11910. 0	423	459	5. 70	7. 14	1. 22
AM-405				2863N39378E	11906. 0	223	520	5. 70	7. 14	1. 22
AM-406				2815N38996E	11918. 0	414	491	5. 70	7. 14	1. 22
AM-407	1			2990N38781E	11935. 0	314	394	5. 70	7. 14	1. 22
AM-408	1			3424N39206E	11839. 0	148	148	5. 70	7. 14	1. 19
AM-409	1			3423N39384E	11802. 0	178	178	5. 70	7. 14	1. 19
AM-410	1			3592N39389E	11752. 0	105	105	5. 70	7. 14	1. 19
AM-411				3798N39606E	11781. 0	134	134	5. 70	7. 14	1. 22
AM-412				3676N39829E	11802. 0	161	161	5. 70	7.	
AM-412	C			3680N39833E	11802. 0	145	145	5. 70	7. 14	1. 22
AM-413				3505N40487E	12008. 0	287	436	5. 70	7. 14	1. 22
AM-414				2796N38623E	11938. 0	342	453	5. 70	7. 14	1. 22
AM-415				2569N38784E	11986. 0	523	604	5. 70	7. 14	1. 24
AM-418				2606N38993E	11936. 0	508	614	5. 7	7. 14	1. 22
AM-419				2435N39026E	11940. 0	390	638	5. 7	7. 14	1. 22
AM-420				2217N38961E	11915. 0	346	684	5. 7	7. 14	1. 22
AM-421				2172N39220E	11903. 0	282	706	2. 05	8. 0	1. 22
AM-422	C	456		2201N39410E	11915. 0	701	701	5. 70	7. 14	1. 22
AM-423				2429N39278E	11902. 0	307	658	2. 05	8. 0	1. 22
AM-424				2609N39207E	11899. 0	430	599	5. 70	7. 14	1. 22
AM-425		486		2580N39369E	11898. 0	336	703	5. 70	7. 14	1. 22
AM-426				1610N43081E	12035. 0	359	681	5. 70	7. 14	1. 22
AM-427	C	596		1596N43387E	12078. 0	210	786	5. 70	7. 14	1. 22
AM-428				1335N43519E	12072. 0	396	725	5. 70	7. 14	1. 22
AM-429				1465N42985E	12058. 0	362	723	5. 70	7. 14	1. 22
AM-430		534		1867N43173E	12032. 0	254	690	5. 70	7. 14	1. 22
AM-431				2379N41812E	12055. 0	729	729	5. 70	7. 14	1. 22
AM-431	C			2383N41816E	12055. 0	171	618	5. 70	7. 14	1. 22
AM-434	C			2203N37245E	12002. 0	546	546	5. 70	7. 14	1. 22
AM-435				3552N36549E	11797. 0	201	201	5. 70	7. 14	1. 22
AM-435	C			3556N36553E	11797. 0	185	185	5. 70	7. 14	1. 22
AM-436		222		3983N36233E	11938. 0	301	301	5. 70	7. 14	1. 22
AM-436	C		14800	3987N36237E	11938. 0	262	280	5. 70	7. 14	1. 22
AM-437		392		2210N40593E	11894. 0	218	658	5. 70	7. 14	1. 22
AM-438				1996N40589E	11877. 0	233	676	5. 70	7. 14	1. 22
AM-439		394		2198N40402E	11867. 0	240	626	5. 70	7. 14	1. 22
AM-440				2593N40407E	11900. 0	282	556	5. 70	7. 14	1. 22
AM-441				2602N40194E	11891. 0	122	552	5. 70	7. 14	1. 22
AM-442				2628N39975E	11891. 0	272	558	5. 70	7. 14	1. 22
AM-443				2578N39632E	11807. 0	95	507	5. 70	7. 14	1. 22
AM-444		412		2355N40208E	11875. 0	594	594	5. 70	7. 14	1. 22
AM-444	C	394		2359N40212E	11875. 0	51	576	5. 70	7. 14	1. 22
AM-447				2221N40828E	11902. 0	264	617	5. 70	7. 14	1. 22

AM-448				1992N41026E	11930. 0	186	669	5. 70	7. 14	1. 22
AM-449		458		2189N40027E	11873. 0	206	637	5. 70	7. 14	1. 22
AM-450		384		2199N40201E	11888. 0	250	640	5. 70	7. 14	1. 22
AM-462		112	10400	3365N37140E	11763. 0	255	255	5. 70	7. 14	1. 22
AM-463		224		3017N36990E	11758. 0	299	299	5. 70	7. 14	1. 22
AM-467				2416N36614E	11808. 0	261	344	2. 05	8. 0	1. 19
AM-470				2612N36602E	11709. 0	244	244	2. 05	8. 0	1. 19
AM-471				2975N36618E	11701. 0	210	210	2. 05	8. 0	1. 19
AM-472			28800	3103N36277E	11955. 0	79	79	2. 05	8. 0	1. 19
AM-473				3144N36609E	11667. 0	120	120	2. 05	8. 0	1. 19
AM-474			40400	3205N36191E	11702. 0	75	75	2. 05	8. 0	1. 0
AM-475			42000	3436N36007E	11795. 0	116	116	2. 05	8. 0	1. 19
AM-476				3394N36382E	11748. 0	175	175	2. 05	8. 0	1. 19
AM-477			50400	3437N36881E	11734. 0	210	210	2. 05	8. 0	1. 19
AM-478	1			-18N37219E	11967. 0	201	761	5. 70	7. 14	1. 19
AM-479	1			4052N36623E	11997. 0	375	375	5. 70	7. 14	1. 19
AM-480	1			4217N35969E	11886. 0	162	162	5. 70	7. 14	1. 19
AM-481				3676N36017E	11894. 0	210	210	5. 70	7. 14	1. 19
AM-482	1			3601N35803E	11786. 0	105	105	5. 70	7. 14	1. 19
AM-483		66	13200	3804N35766E	11839. 0	135	135	2. 05	8. 0	1. 19
AM-484			45200	3989N35812E	11862. 0	143	143	2. 05	8. 0	1. 19
AM-486		510		1814N41798E	12002. 0	389	729	5. 70	7. 14	1. 22
AM-487				2383N39752E	11819. 0	185	497	5. 70	7. 14	1. 19
AM-488	1			5403N38046E	11673. 0	296	296	5. 70	7. 14	1. 22
AM-489	1			5425N38462E	11682. 0	164	164	5. 70	7. 14	1. 22
AM-490	1			7304N43042E	11725. 0	195	1 5	5. 70	7. 14	1. 22
AM-491	1			7327N42573E	11704. 0	162	162	5. 70	7. 14	1. 22
AM-492	1			7407N42740E	11699. 0	358	358	5. 70	7. 14	1. 22
AM-493	1			4618N47800E	11780. 0	178	178	5. 70	7. 14	1. 22
AM-494	1			3783N48043E	11807. 0	79	79	5. 70	7. 14	1. 22
AM-495	1			5279N32283E	11592. 0	252	252	5. 70	7. 14	1. 22
AM-496	1			5372N30524E	11535. 0	170	170	5. 70	7. 14	1. 22
AM-497	1			1617N35796E	11825. 0	170	170	5. 70	7. 14	1. 19
AM-498	1			1444N33530E	11788. 0	242	523	5. 70	7. 14	1. 19
AM-499	1			843N34723E	11737. 0	284	284	5. 70	7. 14	1. 19
AM-500	1			820N35712E	12007. 0	486	732	5. 70	7. 14	1. 19
AM-501	1			621N35857E	11996. 0	608	664	5. 70	7. 14	1. 22
AM-502				-106N35470E	11790. 0	515	515	5. 70	7. 14	1. 19
AM-503	1			231N34480E	11893. 0	444	824	5. 70	7. 14	1. 22
AM-504	1			-1044N35389E	11852. 0	8	1046	5. 7	7. 14	1. 22
AM-511				592N36807E	11980. 0	440	637	5. 70	7. 14	1. 22
AM-512				370N36833E	12008. 0	467	655	5. 70	7. 14	1. 19
AM-513	1			211N36825E	11982. 0	494	686	5. 70	7. 14	1. 22
AM-515	1	550	52000	1554N42541E	11671. 0	78	78	5. 70	7. 14	1. 19
AM10093				5503N32651E	11704. 0	100	275	2. 14	17. 3	1. 172
AM10161	1			510N34854E	11747.	235	370	2. 31	9. 6	1. 191
AM10162	1			- 528N35633E	11838.	317	562	2. 31	9. 6	1. 191

ANDERSON MINE COORDINATES
1978 DRILLING

HOLE #	N COOR.	E COOR	ELEV
506	1,200,210.47	83,264.06	2,011.5
508	1,201,074.86	83,578.72	2,034.5
516	1,200,993.23	80,978.05	2,014.5
517	1,201,584.15	80,929.60	1,967.0
518	1,202,366.87	80,645.06	1,919.5
519	1,200,957.85	81,845.70	1,885.0
520	1,199,835.16	79,641.33	2,040.0
521	1,204,211.84	79,357.56	1,760.0
522	1,203,814.76	79,546.39	1,783.5
523	1,199,370.10	82,980.80	2,034.0
524	1,203,077.52	79,158.79	1,834.0

525	1,205,545.02	88,764.35	1,839.0
526	1,205,608.56	88,748.18	1,845.5
527	1,205,721.91	88,745.99	1,869.0
528	1,205,896.38	88,725.90	1,915.0
529	1,206,101.68	88,728.30	1921.0
530	1,205,513.88	88,636.11	1,810.5
531	1,205,619.72	88,636.49	1830.0
532	1,205,717.76	88,641.71	1,837.5
533	1,205,804.26	88,652.85	1,864.5
534	1,205,916.18	88,668.99	1895.5
535	1,206,013.09	88,672.33	1,891.5
536	1,206,100.73	88,670.66	1891.0
537	1,206,224.11	88,667.87	1852.0
538	1,206,309.15	88,670.42	1852.5
539	1,206,347.93	88,654.61	1849.0
540	1,206,504.97	88,674.41	1821.5
541	1,206,616.57	88,675.00	1,825.5
542	1,206,713.36	88,675.67	1812.5
543	1,206,821.17	88,674.92	1812.5
544	1,205,513.88	88,535.23	1,815.0
545	1,205,733.23	88,530.40	1823.5
546	1,205,909.85	88,564.46	1,849.5
547	1,206,106.86	88,563.07	1840.0
548	1,206,308.35	88,563.41	1835.5
549	1,206,511.70	88,546.63	1819.0
550	1,206,703.79	88,578.09	1818.5
551	1,206,811.39	88,582.03	1806.5
552	1,206,914.26	88,586.64	1814.5
553	1,207,119.12	88,589.82	1859.5
554	1,207,219.62	88,598.01	1863.5
555	1,207.327.37	88,602.44	1885.5
556	1,205,510.79	88,435.81	1847.0
557	1,205,625.27	88,434.95	1,809.0
558	1,205,792.43	88,443.20	1808.0
559			
560	1,206,056.89	88,464.33	1813.5
561	1,206,120.77	88,445.69	1820.5
562	1,206,221.83	88,458.24	1825.0
563	1,206,298.79	88,473.64	1828.0
564	1,206,420.28	88,458.21	1824.0
565			
566	1,206,611.66	88,469.51	1821.0
567	1,206,709.11	88,473.80	1812.0
568	1,206,821.64	88,483.26	1795.5
569	1,206,923.7	88,482.85	1807.0
570	1,207,024.37	88,485.76	1829.0
571	1,207,129.56	88,483.14	1842.5
572	1,207,228.75	88,488.55	1880.0
573	1,207,324.78	88,482.50	1919.0
574	[illegible]		

575	1,205,720.83	88,347.28	1,805.0	M-7	
576	1,205,912.34	88,348.69	1,795.5	M-9	
577	1,206,122.71	88,361.21	1815.5	M-11	
578	1,206,218.45	88,356.38	1821.0	M-12	
579	1,206,521.49	88,368.46	1821.0	M-15	
580					
581	1,206,827.61	88,370.61	1785.0	M-18	
582	1,207,013.76	88,388.94	1814.0		M-20
583	1,207,130.59	88,386.25	1846.0		M-21
584	1,205,525.58	88,237.25	1846.0		N-5
585	1,205,627.19	88,239.20	1835.0		N-6
586					
587	1,205,823.51	88,245.60	1818.5		N-8
588	1,205,860.86	89,333.12	1798.0	N-9	
589	1,206,027.53	88,242.56	1794.0		N-10
590					
591	1,206,227.40	88,262.67	1801.0		N-12
592	1,206,325.97	88,257.34	1802.0		N-13
593	1,206,417.05	88,268.67	1,803.0	N-14	
594	1,206,521.08	88,272.51	1811.5	N-15	
595	1,206,619.46	88,273.78	1817.5		N-16
596	1,206,724.30	88,274.29	1786.0	N-17	
597	1,206,823.94	88,278.54	1789.0	N-18	
598	1,206,914.89	88,291.95	1804.5		N-19
599	1,207,017.77	88,281.34	1825.5		N-20
600	1,207,114.24	88,311.30	1848.5		N-21
601	1,207,226.43	88,289.54	1899.0		N-22
602	1.207.319.71	88.296.10	1867.5	N-23	
603	1,205,527.19	88,136.37	1838.0		O-5
604	1,205,723.16	88,242.70	1839.0		N-7
605	1,205,921.44	88,151.55	1,825.5	O-9	
606					

607	1,206,330.33	88,167.87	1790.5		O-13
608	1,206,624.06	88,161.28	1778.0	O-16	
609	1,206,826.98	88,165.62	1783.5	O-18	
610	1,207,030.24	88,179.00	1833.0	O-20	
611	1,207,108.21	88,195.93	1857.5		O-21
612	1,207,232.50	88,191.83	1878.5	O-12	
613	1,207,319.66	88,205.47	1846.5	O-23	
614	1,205,533.84	88,036.01	1,840.5	P-5	
615	1,205,633.10	88,029.32	1842.0		P-6
616	1,205,727.38	88,043.63	1832.5		P-7
617	1,205,833.41	88,046.55	1821.0		P-8
618	1,205,929.47	88,047.72	1823.0		P-9
619	1,206,036.08	88,045.22	1,815.5	P-10	
620	1,206,126.39	88,059.61	1814.5	P-11	
621	1,206,230.33	88,049.20	1802.5		P-12
622	1,206,325.66	88,062.95	1781.5		P-13
623	1,206,431.29	88,058.73	1776.5		P-14
624	1,206,531.24	88,066.96	1772.0		P-15
625	1,206,642.21	88,077.35	1765.5		P-16
626	1,206,727.73	88,074.22	1762.0		P-17
627	1,206,833.67	88,085.65	1772.5	P-18	
628	1,206,909.60	88,084.40	1791.0	P-19	
629	1,207,047.87	88,088.38	1833.0	P-20	
630	1,207,132.95	88,085.89	1862.0		P-21
631	1,207,219.70	88,098.62	1861.5		P-22
632	1,205,533.79	87,937.94	1847.0	Q-5	
633	1,205,737.25	87,945.61	1830.5		Q-7
634	1,205,936.46	87,951.65	1816.0		Q-9
635	1,206,126.65	87,976.39	1810.0		Q-11
636	1,206,334.45	87,956.64	1799.0		Q-13
637	1,206,531.83	87,966.51	1789.5		Q-15
638	1,206,725.74	87,970.44	1764.5		Q-17
639	1,207,005.81	87,957.67	1822.5		
640	1,207,125.69	87,978.75	1,828.0	Q-21	
641	1,207,217.93	87,980.58	1826.5	Q-22	
642	1,205,532.83	87,828.64	1850.5		R-5
643	1,205,652.86	87,851.18	1837.5		R-6
644	1,205,741.85	87,844.77	1829.5		R-7
645	1,205,841.41	87,848.08	1814.5		R-8
646	1,205,944.98	87,853.94	1824.0		R-9
647	1,206,036.41	87,853.21	1822.5		R-10
648	1,206,139.62	87,854.70	1816.0	R-11	
649	1,206,239.27	87,865.58	1817.0		R-12
650	1,206,337.81	87,865.23	1811.0		R-13
651	1,206,435.86	87,863.76	1806.5		R-14
652	1,206,551.87	87,874.40	1791.0		R-15
653	1,206,649.72	87,876.73	1776.5	R-16	
654	1,206,738.83	87,872.40	1750.5	R-17	

655	1,206,839.84	87,882.22	1769.0		R-18
656	1,206,955.04	87,895.71	1804.5	R-19	
657	1,207,030.91	87,883.32	1,800.0	R-20	
658	1,207,142.24	87,889.47	1796.5	R-21	
659	1,204,629.15	85,896.82	1,830.0	--	
660	1,205,082.78	89,427.07	1,925.0	B-1	
661	1,205,730.63	87,730.09	1843.0		S-7
662	1,205,838.53	87,745.61	1825.5		S-8
663	1,205,939.30	87,746.58	1,804.0	S-9	
664	1,206,142.92	87,754.66	1817.0		S-11
665	1,206,237.73	87,759.81	1822.0		S-12
666	1,206,344.05	87,768.72	1815.0		S-13
667	1,206,540.99	87,775.68	1802.5	S-15	
668	1,206,641.07	87,774.37	1791.0	S-16	
669	1,206,841.17	87,778.73	1763.0	S-18	
670	1,206,941.31	87,781.02	1776.5		S-19
671	1,207,038.43	87,787.38	1775.0		S-20
672	1,207,145.84	87,791.06	1776.5		S-21
673	1,205,640.29	87,631.52	1869.5		T-6
674	1,205,737.87	87,619.49	1847.5		T-7
675	NOT DRILLED				
676	NOT DRILLED				
677	1,206,044.64	87,646.70	1801.5		T-10
678	1,206,140.48	87,658.70	1821.0		T-11
679	1,206,250.79	87,663.60	1806.5		T-12
680	1,206.341.63	87,663.49	1806.5		T-13
681	1,206,438.25	87,676.99	1799.5		T-14
682	1,206,543.55	87,672.94	1801.0		T-15
683	1.206,638.05	87,669.42	1798.		T-16
684	1,206,740.41	87,658.91	1767.0	T-17	
685	1,204,661.95	89,685.34	1,929.0	--	
686	1,207,044.99	87,682.50	1761.5		T-20
687	1,205,740.47	87,535.87	1867.0		U-7
~~688~~	~~1,205,975.96~~	~~87,610.46~~			
689	1,206,141.05	87,554.37	1800.5		U-11
690	1,206,349.75	87,567.42	1801.0		U-13
691	1,206,546.11	87,572.64	1787.5		U-15
692	1,206,734.49	87,581.52	1787.0		U-17
693	1,205,317.39	88,429.73	1868.5	L-3	
694	1,206,955.84	87,594.37	1758.0		U-19
695	1,205,267.98	89,628.13	1,874.5	AA-3	
696	1,207,723.81	87,424.39	1900.0	V-7	
697	1,205,867.17	87,435.27	1856.5		V-8
698	1,205,944.84	87,446.02	1841.0		V-9

Coordinates

D.H. No.	North	~~South~~ EAS-	Elevation	Grid No.
699	1,206,046.81	87,454.41	1819.5	V-10
700	1,206,152.40	87,449.54	1801.5	V-11
701	1,206,242.70	87,458.08	1786.5	V-12
702	1,206,372.60	87,448.46	1,787.0	V-13
703	1,206,448.13	87,466.63	1793.0	V-14
704	1,206,547.33	87,465.57	1778.5	V-15
705	1,206,650.91	87,473.55	1785.5	V-16
706	1,206,740.21	87,480.99	1792.0	V-17
707				
708	1,205,763.04	87,327.83	1,904.5	W-7
709	1,205,859.47	87,345.39	1876.5	W-8
710	1,206,053.46	87,350.08	1,823.5	W-10
711	1,206,155.82	87,351.51	1807.5	W-11
712	1,206,240.17	87,371.06	1795.0	W-12
713	1,206,352.22	87,357.73	1774.5	W-13
714	1,206,549.75	87,366.39	1779.5	W-15
715	1,206,750.31	87,373.73	1790.0	W-17
716	1,206,845.77	87,391.96	1760.0	W-18
~~717~~	~~1,205,720.44~~	~~88,448.03~~	~~1808.0~~	
718	NOT	DRILLED		
719	1,205,840.87	87,253.50	1,901.0	X-8
720				
721	1,206,057.69	87,253.27	1840.5	X-10
722	1,206,155.13	87,244.08	1824.5	X-11
723	1,206,256.51	87,252.42	1800.0	X-12
724	1,206,334.13	87,236.61	1797.5	X-13
725	1,206,464.12	87,262.16	1771.0	X-14
726	1,206,553.84	87,265.63	1770.5	X-15
727	1,206,656.78	87,272.74	1763.0	X-16
728	1,206,751.29	87,269.34	1773.0	X-17
729	1,206,855.02	87,271.42	1780.0	X-18
730	1,209,859.58	93,082.60	NO ELEV AVAIL.	

731 NOT DRILLED

732	1,205,955.30	87,149.30	1890.0	Y-9
733	1,206,159.09	87,159.15	1838.0	Y-11
734	1,206,248.96	87,158.02	1818.0	Y-12
735	1,206,373.23	87,136.66	1804.5	Y-13
736	1,206,543.70	87,170.52	1764.0	Y-15

737

738	1,206,765.39	87,183.17	1761.5	Y-17

739 NOT DRILLED

740	1,206,053.09	87,057.21	1888.0	Z-10
741	1,206,147.85	87,027.24	1866.5	Z-11
742	1,206,270.98	87,059.24	1836.0	Z-12
743	1,206,362.71	87,063.39	1819.0	Z-13
744	1,206,470.85	87,069.35	1795.0	Z-14
745	1,206,565.76	87,069.59	1779.5	Z-15
746	1,206,658.67	87,062.22	1762.0	Z-16
747	1,206,754.80	87,097.78	1,754.0	Z-17
748	1,205,188.94	89,236.40	1,888.0	D-2

749 NOT DRILLED

750 ? ?

751	1,206,265.42	86,955.67	1861.0	EE-12
752	1,206,356.80	86,971.13	1837.5	EE-13
753	1,206,552.23	86,965.98	1795.0	EE-15
754	1,206,669.61	86,976.07	1770.5	EE-16
755	1,206,755.16	86,980.27	1756.5	EE-17
756	1,206,269.74	86,843.35	1885.5	FF-12
757	1,206,357.85	86,864.93	1859.0	FF-13
758	1,206,472.57	86,852.61	1834.0	FF-14
759	1,206,571.30	86,865.19	1809.5	FF-15
760	1,206,648.52	86,872.55	1790.0	FF-16
761	1,206,776.26	86,874.04	1756.0	FF-17
762	1,206,367.65	86,760.73	1887.0	GG-13
763	1,206,565.85	86,772.33	1830.5	GG-15
764	1,206,668.46	86,765.14	1794.5	GG-16
765	1,206,779.11	86,772.39	1758.5	GG-17

766 NOT DRILLED

767	1,206,477.82	86,663.52	1874.5	HH-14
768	1,206,560.80	86,663.58	1846.5	HH-15
769	1,206,645.17	86,671.14	1811.5	HH-16
770	1,206,552.05	86,581.61	1845.5	II-15
771	1,206,630.49	86,564.29	1822.5	II-16

772	1,206,909.81	88,680.20	1830.0		J-19
773	1,207,004.46	88,684.3[illegible]	1844.0	J-20	
774		1,205,430.72	[illegible],233.98	1,849.5	N-4
775		1,205,410.90	[illegible],437.64	1,846.5	L-4
776	NOT	DRILLED			
777	1,206,308.08	88,758.06	1871.5	I-13	
778	1,206,506.98	88,771.29	1838.5	J-15	
779	1,206,729.80	88,781.15	1811.0	I-17	
780	1,206,921.87	88,783.03	1825.0	I-19	
781	1,207,108.24	88,790.70	1848.5		I-21
782		1,205,387.71	88,842.60	1,858.0	H-4
783		1,205,514.53	88,829.07	1,857.0	H-5
784		1,205,704.98	88,857.10	1,904.0	H-7
785	NOT	DRILLED			
786		1,205,910.62	88,882.05	1,906.5	H-9
787		1,205,996.04	88,852.41	1,899.0	H-10
788	1,206,103.23	88,850.30	1872.0	H-11	
789	1,206,202.93	88,859.82	1868.5	H-12	
790	1,206,307.82	88,861.72	1878.0	H-13	
791	1,206,404.91	88,866.10	1863.0	H-14	
792	1,206,502.46	88,866.41	1833.0	H-15	
793	1,206,603.66	88,868.33	1813.0	H-16	
794	1,206,715.88	88,876.55	1811.5	H-17	
795	1,206,806.16	88,880.26	1825.5		H-18
796	1,206,904.50	88,885.00	1830.0	H-19	
797		1,206,979.53	88,889.01	1,833.5	H-20
798	1,207,106.53	88,880.81	1843.5		H-21
799		NOT	DRILLED		
AM 800		1,205,311.82	88,336.37	1,857.5	M-3
801		1,205,493.69	88,935.71	1,878.0	G-5
802	NOT	DRILLED			
803		1,205,826.89	88,965.28	1,906.5	G-8
804		1,205,900.58	88,944.39	1,890.0	G-9
805					
806	1,206,201.48	88,953.47	1863.0	G-12	
807	1,206,299.29	88,961.39	1861.0	G-13	
808	1,206,398.36	88,967.02	1848.5	G-14	
809	1,206,499.92	88,968.89	1833.0	G-15	
810	1,206,596.46	88,967.98	1810.0	G-16	
811	1,206,708.49	88,973.06	1817.0	B-17	
812		1,206,802.30	88,984.12	1,834.5	G-18
813		1,205,336.88	88,048.33	1,862.5	P-3
814	1,205,328.03	88,140.01	1861.0	O-3	
815	1,207,193.71	88,986.54	1860.5		G-22
816		1,205,324.63	88,236.21	1,858.5	N-3
817		1,205,499.63	89,041.53	1,918.0	F-5
818		1,205,713.53	89,060.27	1,900.0	F-7
819		1,205,794.21	89,041.21	1,881.5	F-8
820		1,205,894.58	89,051.20	1,867.5	F-9

Drill Hole No.	North	East	Elev.	Grid No.
821	1,205,980.20	89,049.39	1,856.5	F-10
822	1,206,101.13	89,062.22	1,838.0	F-11
823	1,206,299.27	89,061.69	1845.0	F-13
824	1,206,403.77	89,064.69	1,831.5	F-14
825	1,206,487.61	89,082.53	1,805.0	F-15
826	1,206,599.72	89,065.66	1814.0	F-16
827	1,206,698.18	89,068.70	1809.5	F-17
828	1,206,797.07	89,082.32	1829.5	F-18
829	1,205,232.80	88,212.79	1,876.0	N-2
830	1,205,316.80	88,523.09	1863.5	K-3
831	1,205,304.73	88,637.94	1855.0	J-3
832	NOT DRILLED			
833	NOT DRILLED			
834	1,205,393.92	89,138.11	1,905.5	E-4
835	NOT DRILLED			
836	NOT DRILLED			
837	1,205,695.36	89,138.93	1,878.5	E-7
838	1,205,893.57	89,145.69	1,851.0	E-9
839	1,206,091.75	89,154.56	1,835.5	E-11
840	1,206,193.06	89,158.42	1833.5	E-12
841	1,206,301.90	89,160.46	1,818.0	E-13
842	1,206,490.66	89,163.80	1824.0	E-15
843	1,206,696.62	89,175.72	1820.0	E-7
844	NOT DRILLED			
845	1,205,301.99	89,015.88	1,874.5	F-3
846	1,206,734.04	88,178.59	1768.0	0-17
847	NOT DRILLED			
848	1,205,513.43	89,254.71	1,904.5	D-5
849	1,205,588.99	89,232.81	1,885.5	D-6
850	1,205,691.06	89,242.66	1,858.0	D-7
851	1,205,805.74	89,259.85	1,868.0	D-8
852	1,205,887.08	89,260.16	1,845.5	D-9
853	1,205,991.71	89,247.55	1,838.5	D-10
854	1,206,091.25	89,252.54	1,840.0	D-11

MINERALS EXPLORATION CO.
DRILL HOLE COORDINATES AND ELEVATIONS

Drill Hole No.	Coordinates North	Coordinates East	Elev.	Grid No.
855	1,206,182.81	89,257.81	1825.5	D-12
856	1,206,296.52	89,263.37	1841.0	D-13
857	1,206,396.27	89,265.06	1841.0	D-14
858	1,206,500.23	89,273.55	1860.0	D-15
859	1,206,582.74	89,248.77	1840.5	D-16
860	1,206,697.92	89,275.93	1832.5	D-17
861	1,206,797.24	89,286.76	1846.5	D-18
862	1,205,213.43	88,635.71	1875.5	J-2
863	NOT	DRILLED		
864	NOT	DRILLED		
865	1,205,091.40	89,032.24	1,834.0	E-1
866-0	1,205,084.41	89,229.41	1,899.5	D-1
867	1,205,474.12	89,348.33	1,883.5	C-5
868	1,205,586.97	89,335.64	1,853.0	C-6
869	1,205,091.21	89,136.74	1,877.0	E-1
870	1,205,884.37	89,353.95	1,866.0	C-9
871	1,206,085.62	89,349.50	1,842.5	C-11
872	1,206,280.73	89,365.28	1850.0	C-13
873	1,206,587.53	89,367.35	1862.0	C-16
874	1,205,125.24	88,934.50	1,829.0	G-1
875	NOT	DRILLED		
876	1,205,116.54	88,619.68	1,890.0	J-1
877	1,205,111.32	88,520.12	1,878.0	K-1
878	1,205,379.38	89,421.34	1,899.5	B-4
879	1,205,479.70	89,442.11	1,861.5	B-5
880	1,205,588.61	89,447.85	1,852.5	B-6
881	1,205,691.30	89,450.42	1,851.0	B-7
882	1,205,883.33	89,440.65	1,858.0	B-9
883	1,205,971.84	89,422.19	1,856.0	B-10
884	1,206,090.32	89,458.86	1852.5	B-11
885	1,206,180.57	89,462.86	1854.0	B-12
886	1,206,285.77	89,465.62	1855.5	B-13
887	1,206,375.19	89,471.17	1870.0	B-14
888	1,206,485.44	89,468.74	1853.5	B-15
889	1,206,589.29	89,475.02	1859.0	B-16
890	1,206,681.75	89,475.36	1849.5	B-17

891		1,205,120.70	88,423.02	1,881.5	L-1
892	1,205,117.08	88,323.86	1891.5	M-1	
893		1,205,127.49	88,227.29	1,900.0	N-1
894		1,205,284.12	89,143.44	1,892.0	E-3
895		1,205,273.04	89,214.16	1,900.0	D-3
896					
897	NOT DRILLED				
898					
899		1,205,691.10	89,550.92	1,879.5	A-7
		1,205,880.90	89,550.17	1,856.0	A-9
900	1,206,082.18	89,562.22	1860.0	A-11	
901	1,206,275.55	89,550.75	1858.0	A-13	
902	1,206,479.09	89,576.36	1868.5	A-15	
903	1.206.581.96	89,569.73	1870.5	A-16	
904		1,206,679.72	89,574.21	1,850.5	A-17
905		1,205,291.72	89,359.99	1,923.0	C-3
906		1,205,288.01	89,418.12	1,921.5	B-3
907	NOT DRILLED				
908	NOT DRILLED				
909					
910		1,205,593.60	89,626.55	1,867.5	AA-6
911		1,205,676.26	89,639.26	1,890.0	AA-7
912		1,205,775.59	89,654.69	1,899.5	AA-8
913		1,205,878.24	89,649.36	1,859.0	AA-9
914	1,206,072.81	1,205,977.63	89,649.58	1,863.0	AA-10
915	1,206,184.55	89,655.12	1869.5	AA-11	
916	1,206,278.47	89,660.43	1876.0	AA-12	
917	1,206,381.67	89,659.72	1865.0	AA-13	
918	1,206,486.08	89,666.09	1879.0	AA-14	
919	1,206,580.12	89,671.10	1872.0	AA-15	
920		89,671.05	1876.5	AA-16	
		1,205,194.68	89,435.86	1,908.0	B-2
AM 921		1,205,281.89	89,532.56	1,906.0	A-3
921	NOT DRILLED?				
922	NOT DRILLED				
923	NOT DRILLED				
924		1,205,699.37	89,747.16	1,907.5	BB-7
925		1,205,883.55	89,742.70	1,866.0	BB-9
926	1,206,071.45	89,762.68	1885.5	BB-11	
927	1,206,173.92	89,750.90	1870.5	BB-12	
928		1,206,375.82	89,762.43	1,869.0	BB-14
929	1,206,478.19	89,768.09	1881.0	BB-15	
930	1,206,571.86	89,776.61	1881.0	BB-16	
931		1,203,987.86	88,843.24	2,019.5	--
932		1,204,077.07	88,928.02	2,004.0	--
933		1,204,091.55	88,735.35	1,997.5	--

934		1,205,569.92	89,837.90	1,922.5	CC-6	
935		1,205,677.03	89,836.07	1,912.5	CC-7	
936		1,205,777.77	89,845.64	1,918.5	CC-8	
937		1,205,857.26	89,861.05	1,901.0	CC-9	
938		1,205,965.24	89,844.73	1,873.5	CC-10	
	939	1,206,068.80	89,850.35	1884.5	CC-11	
	940	1,206,189.27	89,841.72	1870.5	CC-12	
	941	1,206,271.90	89,859.75	1874.5	CC-13	
	942	1,206,361.16	89,865.26	1876.0	CC-14	
	943	1,206,469.08	89,872.61	1887.5	CC-15	
944		1,206,568.25	89,866.56	1888.0		
945		1,204,328.97	86,940.84	1,888.0	--	
946		1,205,687.21	89,945.17	1,917.0	DD-7	
947		1,205,867.42	89,942.03	1,874.5	DD-9	
948		1,206,071.09	89,949.35	1,874.0	DD-11	
	949	1,206,266.28	89,966.72	1912.0	DD-13	
	950	1,206,473.82	89,970.95	1906.5	DD-15	
	951					
	952					
953		1,205,871.02	90,052.80	1,883.5	JJ-9	
?? 954 ??		1,205,970.01	90,053.44	1,884.0	JJ-10	
?? ~~954~~ ??		~~1,206,568.25~~	~~89,866.56~~	~~1888.0~~	CC-16	
	955	1,206,078.06	90,036.61	1884.0	JJ-11	
	956					
	957	1,206,263.18	90,054.75	1913.0	JJ-13	
	958					
	959	1,206,164.15	90,149.74	1924.0	KK-12	
	960					

MINERALS EXPLORATION CO.
DRILL HOLE COORDINATES AND ELEVATIONS

Drill Hole No.	Coordinates North	East	Elev.	Grid No.
846	1,206,734.04	88,178.59	1768.0	0-17
648	1,206,139.62	87,854.70	1816.0	R-11
732	1,205,955.30	87,149.30	1890.0	Y-9
740	1,206,053.09	87,057.21	1888.0	Z-10
529	1,206,101.68	88,728.30	1921.0	1-11
536	1,206,100.73	88,670.66	1891.0	J-11
537	1,206,224.11	88,667.87	1852.0	J-12
538	1,206,309.15	88,670.42	1852.5	J-13
539	1,206,347.93	88,654.61	1849.0	J-14
542	1,206,713.36	88,675.67	1812.5	J-17
547	1,206,106.86	88,563.07	1840.0	K-11
548	1,206,308.35	88,563.41	1835.5	K-13
550	1,206,703.79	88,578.09	1818.5	K-17
560	1,206,056.89	88,464.33	1813.5	L-10
562	1,206,221.83	88,458.24	1825.0	L-12
567	1,206,709.11	88,473.80	1812.0	L-17
568	1,206,821.64	88,483.26	1795.5	L-18
577	1,206,122.71	88,361.21	1815.5	M-11
578	1,206,218.45	88,356.38	1821.0	M-12
579	1,206,521.49	88,368.46	1821.0	M-15
581	1,206,827.61	88,370.61	1785.0	M-18
588	1,205,860.86	89,333.12	1798.0	N-9
594	1,206,521.08	88,272.51	1811.5	N-15
596	1,206,724.30	88,274.29	1786.0	N-17
597	1,206,823.94	88,278.54	1789.0	N-18
602	1,207,319.71	88,296.10	1867.5	N-23
608	1,206,624.06	88,161.28	1778.0	O-16
609	1,206,826.98	88,165.62	1783.5	O-18
610	1,207,030.24	88,179.00	1833.0	O-20
612	1,207,232.50	88,191.83	1878.5	O-12
613	1,207,319.66	88,205.47	1846.5	O-23
620	1,206,126.39	88,059.61	1814.5	P-11
627	1,206,833.67	88,085.65	1772.5	P-18
628	1,206,909.60	88,084.40	1791.0	P-19
629	1,207,047.87	88,088.38	1833.0	P-20
632	1,205,533.79	87,937.94	1847.0	Q-5
641	1,207,217.93	87,980.58	1826.5	Q-22
653	1,206,649.72	87,876.73	1776.5	R-16
654	1,206,738.83	87,872.40	1750.5	R-17

Drill Hole No.	North	East	Elev.	Grid No.
656	1,206,955.04	87,895.71	1804.5	R-19
658	1,207,142.24	87,889.47	1796.5	R-21
667	1,206,540.99	87,775.68	1802.5	S-15
668	1,206,641.07	87,774.37	1791.0	S-16
669	1,206,841.17	87,778.73	1763.0	S-18
684	1,206,740.41	87,658.91	1767.0	T-17
693	1,205,317.39	88,429.73	1868.5	L-3
696	1,207,723.81	87,424.39	1900.0	V-7
716	1,206,845.77	87,391.96	1760.0	W-18
729	1,206,855.02	87,271.42	1780.0	X-18
734	1,206,248.96	87,158.02	1818.0	Y-12
736	1,206,543.70	87,170.52	1764.0	Y-15
745	1,206,565.76	87,069.59	1779.5	Z-15
746	1,206,658.67	87,062.22	1762.0	Z-16
753	1,206,552.23	86,965.98	1795.0	EE-15
758	1,206,472.57	86,852.61	1834.0	FF-14
760	1,206,648.52	86,872.55	1790.0	FF-16
761	1,206,776.26	86,874.04	1756.0	FF-17
764	1,206,668.46	86,765.14	1794.5	GG-16
765	1,206,779.11	86,772.39	1758.5	GG-17
767	1,206,477.82	86,663.52	1874.5	HH-14
? 768 ?	1,206,560.80	86,663.58	1846.5	HH-15
769	1,206,645.17	86,671.14	1811.5	HH-16
770	1,206,552.05	86,581.61	1845.5	II-15
771	1,206,630.49	86,564.29	1822.5	II-16
?? 773 ??	1,207,004.46	88,684.30	1844.0	J-20
777	1,206,308.08	88,758.06	1871.5	I-13
778	1,206,506.98	88,771.29	1838.5	J-15
779	1,206,729.80	88,781.15	1811.0	I-17
780	1,206,921.87	88,783.03	1825.0	I-19
788	1,206,103.23	88,850.30	1872.0	H-11
789	1,206,202.93	88,859.82	1868.5	H-12
790	1,206,307.82	88,861.72	1878.0	H-13
791	1,206,404.91	88,866.10	1863.0	H-14
792	1,206,502.46	88,866.41	1833.0	H-15
793	1,206,603.66	88,868.33	1813.0	H-16
794	1,206,715.88	88,876.55	1811.5	H-17
796	1,206,904.50	88,885.00	1830.0	H-19
806	1,206,201.48	88,953.47	1863.0	G-12
807	1,206,299.29	88,961.39	1861.0	G-13
808	1,206,398.36	88,967.02	1848.5	G-14
809	1,206,499.92	88,968.89	1833.0	G-15
810	1,206,596.46	88,967.98	1810.0	G-16
811	1,206,708.49	88,973.06	1817.0	B-17
814	1,205,328.03	88,140.01	1861.0	O-3
823	1,206,299.27	89,061.69	1845.0	F-13

Drill Hole No.	North	East	Elev.	Grid No.
826	1,206,599.72	89,065.66	1814.0	F-16
827	1,206,698.18	89,068.70	1809.5	F-17
828	1,206,797.07	89,082.32	1829.5	F-18
830	1,205,316.80	88,523.09	1863.5	K-3
831	1,205,304.73	88,637.94	1855.0	J-3
840	1,206,193.06	89,158.42	1833.5	E-12
842	1,206,490.66	89,163.80	1824.0	E-15
? 843 ?	1,206,696.62	89,175.72	1820.0	E-7
855	1,206,182.81	89,257.81	1825.5	D-12
856	1,206,296.52	89,263.37	1841.0	D-13
857	1,206,396.27	89,265.06	1841.0	D-14
858	1,206,500.23	89,273.55	1860.0	D-15
859	1,206,582.74	89,248.77	1840.5	D-16
860	1,206,697.92	89,275.93	1832.5	D-17
861	1,206,797.24	89,286.76	1846.5	D-18
862	1,205,213.43	88,635.71	1875.5	J-2
872	1,206,280.73	89,365.28	1850.0	C-13
873	1,206,587.53	89,367.35	1862.0	C-16
884	1,206,090.32	89,458.86	1852.5	B-11
885	1,206,180.57	89,462.86	1854.0	B-12
886	1,206,285.77	89,465.62	1855.5	B-13
887	1,206,375.19	89,471.17	1870.0	B-14
888	1,206,485.44	89,468.74	1853.5	B-15
889	1,206,589.29	89,475.02	1859.0	B-16
890	1,206,681.75	89,475.36	1849.5	B-17
892	1,205,117.08	88,323.86	1891.5	M-1
900	1,206,082.18	89,562.22	1860.0	A-11
901	1,206,275.55	89,550.75	1858.0	A-13
902	1,206,479.09	89,576.36	1868.5	A-15
903	1,206,581.96	89,569.73	1870.5	A-16
914	1,206,072.81	89,655.12	1869.5	AA-11
915	1,206,184.55	89,660.43	1876.0	AA-12
916	1,206,278.47	89,659.72	1865.0	AA-13
917	1,206,381.67	89,666.09	1879.0	AA-14
918	1,206,486.08	89,671.10	1872.0	AA-15
919	1,206,580.12	89,671.05	1876.5	AA-16
926	1,206,071.45	89,762.68	1885.5	BB-11
927	1,206,173.92	89,750.90	1870.5	BB-12
929	1,206,478.19	89,768.09	1881.0	BB-15
930	1,206,571.86	89,776.61	1881.0	BB-16
939	1,206,068.80	89,850.35	1884.5	CC-11
940	1,206,189.27	89,841.72	1870.5	CC-12
941	1,206,271.90	89,859.75	1874.5	CC-13
942	1,206,361.16	89,865.26	1876.0	CC-14
943	1,206,469.08	89,872.61	1887.5	CC-15
949	1,206,266.28	89,966.72	1912.0	DD-13
950	1,206,473.82	89,970.95	1906.5	DD-15

Drill Hole No.	North	East	Elev.	Grid No.
?? 954 ??	1,206,568.25	89,866.56	1888.0	CC-16
955	1,206,078.06	90,036.61	1884.0	JJ-11
957	1,206,263.18	90,054.75	1913.0	JJ-13
959	1,206,164.15	90,149.74	1924.0	KK-12

MINERALS EXPLORATION CO.

Drill Hole Coordinates and Elevations

D.H. No.	Coordinates North	Coordinates East	Elevation	Grid Coordinate
296	1,205,379.52	89,534.57	1,869.5	A-4
695	1,205,267.98	89,628.13	1,874.5	AA-3
797	1,206,979.53	88,889.01	1,833.5	H-20
812	1,206,802.30	88,984.12	1,834.5	G-18
813	1,205,336.88	88,048.33	1,862.5	P-3
821	1,205,980.20	89,049.39	1,856.5	F-10
824	1,206,403.77	89,064.69	1,831.5	F-14
825	1,206,487.61	89,082.53	1,805.0	F-15
841	1,206,301.90	89,160.46	1,818.0	E-13
868	1,205,586.97	89,335.64	1,853.0	C-6
865	1,205,091.40	89,032.24	1,834.0	F-1
879	1,205,479.70	89,442.11	1,861.5	B-5
880	1,205,588.61	89,447.85	1,852.5	B-6
881	1,205,691.30	89,450.42	1,851.0	B-7
882	1,205,883.33	89,440.65	1,858.0	B-9
898	1,205,691.10	89,550.92	1,879.5	A-7
899	1,205,880.90	89,550.17	1,856.0	A-9
904	1,206,679.72	89,574.21	1,850.5	A-17
909	1,205,593.60	89,626.55	1,867.5	AA-6
910	1,205,676.26	89,639.26	1,890.0	AA-7
911	1,205,775.59	89,654.69	1,899.5	AA-8
912	1,205,878.24	89,649.36	1,859.0	AA-9
913	1,205,977.63	89,649.58	1,863.0	AA-10
? ~~920~~ NOT DRILLED??	~~1,206,679.35~~	~~89,676.57~~	~~1,846.0~~	~~AA-17~~
924	1,205,699.37	89,747.16	1,907.5	BB-7
928	1,206,375.82	89,762.43	1,869.0	BB-14
934	1,205,569.92	89,837.90	1,922.5	CC-6
935	1,205,677.03	89,836.07	1,912.5	CC-7
947	1,205,867.42	89,942.03	1,874.5	DD-9
948	1,206,071.09	89,949.35	1,874.0	DD-11

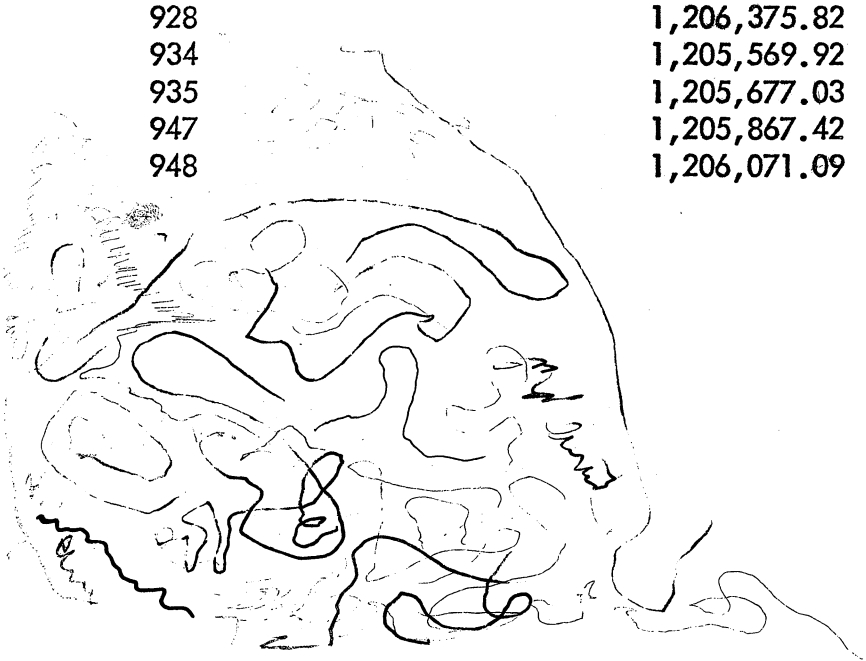

MINERALS EXPLORATION CO.

Drill Hole Coordinates and Elevations

D. H. No.	Coordinates North	Coordinates East	Elevation	Grid Coordinate
530	1,205,513.88	88,636.11	1,810.5	J-5
AM 360	1,204,378.78	88,882.91	2,052.01	--
367	1,204,680.98	89,415.27	1,861.5	--
525	1,205,545.02	88,764.35	1,839.0	I-5
526	1,205,608.56	88,748.18	1,845.5	I-6
527	1,205,721.91	88,745.99	1,869.0	I-7
528	1,205,896.38	88,725.90	1,915.0	I-9
532	1,205,717.76	88,641.71	1,837.5	J-7
533	1,205,804.26	88,652.85	1,864.5	J-8
535	1,206,013.09	88,672.33	1,891.5	J-10
541	1,206,616.57	88,675.00	1,825.5	J-16
544	1,205,513.88	88,535.23	1,815.0	K-5
546	1,205,909.85	88,564.46	1,849.5	K-9
557	1,205,625.27	88,434.95	1,809.0	L-6
575	1,205,720.83	88,347.28	1,805.0	M-7
576	1,205,912.34	88,348.69	1,795.5	M-9
593	1,206,417.05	88,268.67	1,803.0	N-14
605	1,205,921.44	88,151.55	1,825.5	O-9
614	1,205,533.84	88,036.01	1,840.5	P-5
619	1,206,036.08	88,045.22	1,815.5	P-10
640	1,207,125.69	87,978.75	1,828.0	Q-21
657	1,207,030.91	87,883.32	1,800.0	R-20
660	1,205,082.78	89,427.07	1,925.0	B-1
663	1,205,939.30	87,746.58	1,804.0	S-9
685	1,204,661.95	89,685.34	1,929.0	--
702	1,206,372.60	87,448.46	1,787.0	V-13
708	1,205,763.04	87,327.83	1,904.5	W-7
710	1,206,053.46	87,350.08	1,823.5	W-10
719	1,205,840.87	87,253.50	1,901.0	X-8
747	1,206,754.80	87,097.78	1,754.0	Z-17
748	1,205,188.94	89,236.40	1,888.0	D-2
774	1,205,430.72	88,233.98	1,849.5	N-4
775	1,205,410.90	88,437.64	1,846.5	L-4
782	1,205,387.71	88,842.60	1,858.0	H-4
783	1,205,514.53	88,829.07	1,857.0	H-5
784	1,205,704.98	88,857.10	1,904.0	H-7
786	1,205,910.62	88,882.05	1,906.5	H-9
787	1,205,996.04	88,852.41	1,899.0	H-10

D. H. No.	Coordinates North	Coordinates East	Elevation	Grid Coordinate
AM 800	1,205,311.82	88,336.37	1,857.5	M-3
801	1,205,493.69	88,935.71	1,878.0	G-5
803	1,205,826.89	88,965.28	1,906.5	G-8
804	1,205,900.58	88,944.39	1,890.0	G-9
816	1,205,324.63	88,236.21	1,858.5	N-3
817	1,205,499.63	89,041.53	1,918.0	F-5
818	1,205,713.53	89,060.27	1,900.0	F-7
819	1,205,794.21	89,041.21	1,881.5	F-8
820	1,205,894.58	89,051.20	1,867.5	F-9
822	1,206,101.13	89,062.22	1,838.0	F-11
? 829 ?	1,205,232.80	88,212.79	1,876.0	N-2
834	1,205,393.92	89,138.11	1,905.5	E-4
837	1,205,695.36	89,138.93	1,878.5	E-7
838	1,205,893.57	89,145.69	1,851.0	E-9
839	1,206,091.75	89,154.56	1,835.5	E-11
845	1,205,301.99	89,015.88	1,874.5	F-3
848	1,205,513.43	89,254.71	1,904.5	D-5
849	1,205,588.99	89,232.81	1,885.5	D-6
850	1,205,691.06	89,242.66	1,858.0	D-7
851	1,205,805.74	89,259.85	1,868.0	D-8
852	1,205,887.08	89,260.16	1,845.5	D-9
853	1,205,991.71	89,247.55	1,838.5	D-10
854	1,206,091.25	89,252.54	1,840.0	D-11
866-0	1,205,084.41	89,229.41	1,899.5	D-1
867	1,205,474.12	89,348.33	1,883.5	C-5
869	1,205,091.21	89,136.74	1,877.0	E-1
870	1,205,884.37	89,353.95	1,866.0	C-9
871	1,206,085.62	89,349.50	1,842.5	C-11
874	1,205,125.24	88,934.50	1,829.0	G-1
876	1,205,116.54	88,619.68	1,890.0	J-1
877	1,205,111.32	88,520.12	1,878.0	K-1
878	1,205,379.38	89,421.34	1,899.5	B-4
883	1,205,971.84	89,422.19	1,856.0	B-10
891	1,205,120.70	88,423.02	1,881.5	L-1
893	1,205,127.49	88,227.29	1,900.0	N-1
894	1,205,284.12	89,143.44	1,892.0	E-3
895	1,205,273.04	89,214.16	1,900.0	D-3
? 905 ?	1,205,291.72	89,359.99	1,923.0	C-3
906	1,205,288.01	89,418.12	1,921.5	B-3
920	1,205,194.68	89,435.86	1,908.0	B-2

D. H. No.	Coordinates North	Coordinates East	Elevation	Grid Coordinate
AM 921 ?	1,205,281.89	89,532.56	1,906.0	A-3
925	1,205,883.55	89,742.70	1,866.0	BB-9
931	1,203,987.86	88,843.24	2,019.5	--
932	1,204,077.07	88,928.02	2,004.0	--
? 933 ?	1,204,091.55	88,735.35	1,997.5	--
936	1,205,777.77	89,845.64	1,918.5	CC-8
937	1,205,857.26	89,861.05	1,901.0	CC-9
938	1,205,965.24	89,844.73	1,873.5	CC-10
945	1,204,328.97	86,940.84	1,888.0	--
946	1,205,687.21	89,945.17	1,917.0	DD-7
953	1,205,871.02	90,052.80	1,883.5	JJ-9
?? 954 ??	1,205,970.01	90,053.44	1,884.0	JJ-10
~~1000~~ 659	1,204,629.15	85,896.82	1,830.0	--
1/4 10/15	1,204,492.32	86,503.86		--

MINERALS EXPLORATION CO.

Drill Hole Coordinates and Elevations

D.H. No.		Coordinates North	Coordinates East	Elevation
521	(16-1)	1,204,211.84	79,357.56	1,760.0
522	(16-2)	1,203,814.76	79,546.39	1,783.5
524	(16-3)	1,203,077.52	79,158.79	1,834.0
520	(16-4)	1,199,835.16	79,641.33	2,040.0
518	(16-5)	1,202,366.87	80,645.06	1,919.5
517	(16-6)	1,201,584.15	80,929.60	1,967.0
519	(16-7)	1,200,957.85	81,845.70	1,885.0
506	(16-8)	1,200,210.47	83,264.06	2,011.5
508	(16-9)	1,201,074.86	83,578.72	2,034.5
523	(16-10)	1,199,370.10	82,980.80	2,034.0

Sec. 2

730		1,209,859.58	93,082.60

DEL TIERRA ENGINEERING & MINING CORP.

U.S. Mineral Surveys Mining Exploration

HARVEY W. SMITH, E.M. PRESIDENT

Registered Mining Engineer U. S. Mineral Surveyor

4310 North Brown Avenue / Suite 5 Scottsdale, Arizona 85251

Tel. 602 / 946-3996

MINERALS EXPLORATION COMPANY

DRILL HOLE COORDINATES AND ELEVATIONS

March 28, 1978

Plotted 4/26/78 JW

D.H. No.	Coordinates North	Coordinates ~~South~~ EAST	Elevation	Grid No.
780	1,206,921.87	88,783.03	1825.0	I-19
127-C?	1,207,189.08	88,779.03	1869.5	I-22
531	1,205,619.72	88,636.49	1830.0	J-6
532	1,205,717.91	88,641.74	1839.0	J-7
534	1,205,916.18	88,668.99	1895.5	J-9
✓540	1,206,504.97	88,674.41	1821.5	J-15
543	1,206,821.17	88,674.92	1812.5	J-18
✓545	1,205,733.23	88,530.40	1823.5	K-7
✓549	1,206,511.70	88,546.63	1819.0	K-15
✓551	1,206,811.39	88,582.03	1806.5	K-18
✓552	1,206,914.26	88,586.64	1814.5	K-19
✓553	1,207,119.12	88,589.82	1859.5	K-21
✓554	1,207,219.62	88,598.01	1863.5	K-22
✓555	1,207.327.37	88,602.44	1885.5	K-23
✓556	1,205,510.79	88,435.81	1847.0	L-5
✓558	1,205,792.43	88,443.20	1808.0	L-8
✓561	1,206,120.77	88,445.69	1820.5	L-11
✓563	1,206,298.79	88,473.64	1828.0	L-13
✓564	1,206,420.28	88,458.21	1824.0	L-14
✓566	1,206,611.66	88,469.51	1821.0	L-16

Coordinates

D.H. No.	North	South	Elevation	Grid No.
569	1,206,923.7	88,482.85	1807.0	L-19
570	1,207,024.37	88,485.76	1829.0	L-20
571	1,207,129.56	88,483.14	1842.5	L-21
572	1,207,228.75	88,488.55	1880.0	L-22
573	1,207,324.78	88,482.50	1919.0	L-23
574	1,205,521.29	88,337.10	1846.0	M-5
582	1,207,013.76	88,388.94	1814.0	M-20
583	1,207,130.59	88,386.25	1846.0	M-21
584	1,205,525.58	88,237.25	1846.0	N-5
585	1,205,627.19	88,239.20	1835.0	N-6
587	1,205,823.51	88,245.60	1818.5	N-8
589	1,206,027.53	88,242.56	1794.0	N-10
591	1,206,227.40	88,262.67	1801.0	N-12
592	1,206,325.97	88,257.34	1802.0	N-13
595	1,206,619.46	88,273.78	1817.5	N-16
598	1,206,914.89	88,291.95	1804.5	N-19
599	1,207,017.77	88,281.34	1825.5	N-20
600	1,207,114.24	88,311.30	1848.5	N-21
601	1,207,226.43	88,289.54	1899.0	N-22
603	1,205,527.19	88,136.37	1838.0	O-5
604	1,205,723.16	88,242.70	1839.0	N-7
607	1,206,330.33	88,167.87	1790.5	O-13
611	1,207,108.21	88,195.93	1857.5	O-21
615	1,205,633.10	88,029.32	1842.0	P-6
616	1,205,727.38	88,043.63	1832.5	P-7
617	1,205,833.41	88,046.55	1821.0	P-8
618	1,205,929.47	88,047.72	1823.0	P-9
621	1,206,230.33	88,049.20	1802.5	P-12
622	1,206,325.66	88,062.95	1781.5	P-13
623	1,206,431.29	88,058.73	1776.5	P-14
624	1,206,531.24	88,066.96	1772.0	P-15
625	1,206,642.21	88,077.35	1765.5	P-16
626	1,206,727.73	88,074.22	1762.0	P-17
630	1,207,132.95	88,085.89	1862.0	P-21
631	1,207,219.70	88,098.62	1861.5	P-22
633	1,205,737.25	87,945.61	1830.5	Q-7
634	1,205,936.46	87,951.65	1816.0	Q-9
635	1,206,126.65	87,976.39	1810.0	Q-11
636	1,206,334.45	87,956.64	1799.0	Q-13
637	1,206,531.83	87,966.51	1789.5	Q-15

Coordinates

D.H. No.	North	South	Elevation	Grid No.
638	1,206,725.74	87,970.44	1764.5	Q-17
639	1,207,005.81	87,957.67	1822.5	
642	1,205,532.83	87,828.64	1850.5	R-5
643	1,205,652.86	87,851.18	1837.5	R-6
644	1,205,741.85	87,844.77	1829.5	R-7
645	1,205,841.41	87,848.08	1814.5	R-8
646	1,205,944.98	87,853.94	1824.0	R-9
647	1,206,036.41	87,853.21	1822.5	R-10
649	1,206,239.27	87,865.58	1817.0	R-12
650	1,206,337.81	87,865.23	1811.0	R-13
651	1,206,435.86	87,863.76	1806.5	R-14
652	1,206,551.87	87,874.40	1791.0	R-15
655	1,206,839.84	87,882.22	1769.0	R-18
661	1,205,730.63	87,730.09	1843.0	S-7
662	1,205,838.53	87,745.61	1825.5	S-8
664	1,206,142.92	87,754.66	1817.0	S-11
665	1,206,237.73	87,759.81	1822.0	S-12
666	1,206,344.05	87,768.72	1815.0	S-13
670	1,206,941.31	87,781.02	1776.5	S-19
671	1,207,038.43	87,787.38	1775.0	S-20
672	1,207,145.84	87,791.06	1776.5	S-21
673	1,205,640.29	87,631.52	1869.5	T-6
674	1,205,737.87	87,619.49	1847.5	T-7
677	1,206,044.64	87,646.70	1801.5	T-10
678	1,206,140.48	87,658.70	1821.0	T-11
679	1,206,250.79	87,663.60	1806.5	T-12
680	1,206.341.63	87,663.49	1806.5	T-13
681	1,206,438.25	87,676.99	1799.5	T-14
682	1,206,543.55	87,672.94	1801.0	T-15
683	1,206,638.05	87,669.42	1798.	T-16
686	1,207,044.99	87,682.50	1761.5	T-20
687	1,205,740.47	87,535.87	1867.0	U-7
~~688~~	~~1,205,975.96~~	~~87,610.46~~		
689	1,206,141.05	87,554.37	1800.5	U-11
690	1,206,349.75	87,567.42	1801.0	U-13
691	1,206,546.11	87,572.64	1787.5	U-15
692	1,206,734.49	87,581.52	1787.0	U-17
694	1,206,955.84	87,594.37	1758.0	U-19
697	1,205,867.17	87,435.27	1856.5	V-8
698	1,205,944.84	87,446.02	1841.0	V-9

Coordinates

D.H. No.	North	South	Elevation	Grid No.
699	1,206,046.81	87,454.41	1819.5	V-10
700	1,206,152.40	87,449.54	1801.5	V-11
701	1,206,242.70	87,458.08	1786.5	V-12
703	1,206,448.13	87,466.63	1793.0	V-14
704	1,206,547.33	87,465.57	1778.5	V-15
705	1,206,650.91	87,473.55	1785.5	V-16
706	1,206,740.21	87,480.99	1792.0	V-17
709	1,205,859.47	87,345.39	1876.5	W-8
711	1,206,155.82	87,351.51	1807.5	W-11
712	1,206,240.17	87,371.06	1795.0	W-12
713	1,206,352.22	87,357.73	1774.5	W-13
714	1,206,549.75	87,366.39	1779.5	W-15
715	1,206,750.31	87,373.73	1790.0	W-17
~~717~~	~~1,205,720.44~~	~~88,448.03~~	~~1808.0~~	
721	1,206,057.69	87,253.27	1840.5	X-10
722	1,206,155.13	87,244.08	1824.5	X-11
723	1,206,256.51	87,252.42	1800.0	X-12
724	1,206,334.13	87,236.61	1797.5	X-13
725	1,206, 464.12	87,262.16	1771.0	X-14
726	1,206,553.84	87,265.63	1770.5	X-15
727	1,206,656.78	87,272.74	1763.0	X-16
728	1,206,751.29	87,269.34	1773.0	X-17
733	1,206,159.09	87,159.15	1838.0	Y-11
735	1,206,373.23	87,136.66	1804.5	Y-13
738	1,206,765.39	87,183.17	1761.5	Y-17
741	1,206,147.85	87,027.24	1866.5	Z-11
742	1,206,270.98	87,059.24	1836.0	Z-12
743	1,206,362.71	87,063.39	1819.0	Z-13
744	1,206,470.85	87,069.35	1795.0	Z-14
751	1,206,265.42	86,955.67	1861.0	EE-12
752	1,206,356.80	86,971.13	1837.5	EE-13
754	1,206,669.61	86,976.07	1770.5	EE-16
755	1,206,755.16	86,980.27	1756.5	EE-17
756	1,206,269.74	86,843.35	1885.5	FF-12
757	1,206,357.85	86,864.93	1859.0	FF-13
759	1,206,571.30	86,865.19	1809.5	FF-15
762	1,206,367.65	86,760.73	1887.0	GG-13
763	1,206,565.85	86,772.33	1830.5	GG-15
772	1,206,909.81	88,680.20	1830.0	J-19
773	1,207,069.71	88,314.12	1845.5	

Coordinates

D.H. No.	North	South	Elevation	Grid No.
781	1,207,108.24	88,790.70	1848.5	I-21
795	1,206,806.16	88,880.26	1825.5	H-18
798	1,207,106.53	88,880.81	1843.5	H-21
815	1,207,193.71	88,986.54	1860.5	G-22

	Coor. & Elev. Anderson Mine	
AM-184C	1,202,002.7 N — 641,224.2 E	1982
207	1,201,239.0 N — 646,602.9 E	1945
208	1,202,200.5 N — 646,367.4 E	1895
209	1,201,379.1 N — 646,503.2 E	1973
210	1,201,001.8 N — 646,389.5 E	2006
211	1,201,806.5 N — 646,188.4 E	2006
212	1,202,275.1 N — 647,028.7 E	1958
213	1,201,996.2 N — 645,397.5 E	1953
214	1,202,399.0 N — 645,398.2 E	1887
215	1,202,196.0 N — 645,201.2 E	1922
216	1,202,609.3 N — 645,400.2 E	1928
217	1,202,990.6 N — 645,378.1 E	1904
218	1,202,599.0 N — 645,195.7 E	1938
219	1,202,398.7 N — 644,992.1 E	1929
220	1,202,197.1 N — 644,935.5 E	1926
221	1,201,999.1 N — 644,999.0 E	1947
222-C	1,202,053.1 N — 646,666.1 E	1942
223	1,202,800.4 N — 644,997.5 E	1957
224	1,202,985.4 N — 644,798.3 E	1961
225	1,202,201.2 N — 644,796.6 E	1946
226	1,202,799.5 N — 644,596.5 E	1958
227	1,202,406.3 N — 644,597.7 E	1924
228	1,202,597.2 N — 644,396.8 E	1963
229-C	1,202,201.6 N — 644,407.4 E	1943
230	1,202,168.5 N — 644,263.4 E	1982
231	1,202,392.6 N — 644,187.7 E	1985
232	1,201,991.6 N — 644,629.9 E	2015
233	1,201,832.0 N — 644,403.6 E	2049
234	1,201,395.6 N — 645,858.5 E	2208
235	1,201,734.3 N — 644,793.8 E	2133
236	1,202,989.7 N — 644,394.8 E	1960
237	1,203,195.1 N — 644,589.3 E	1942

Anderson Mine Coor: & Elev.

Hole No.	Coor:	Elev.
238	1,203,413.0N — 644,591.0E	1931
239	1,203,589.7N — 644,583.8E	1975
240	1,203,894.5N — 644,679.7E	1985
241	1,203,885.2N — 644,891.2E	1966
242	1,204,144.3N — 644,902.4E	1970
243	1,203,796.0N — 644,400.2E	1985
244-C	1,203,397.3N — 644,400.4E	1935
245	1,202,202.6N — 643,997.0E	2072
246	1,201,479.1N — 643,995.7E	2091
247	1,203,221.4N — 644,202.9E	1960
248	1,203,414.3N — 644,200.9E	1944
249	1,203,595.6N — 644,199.2E	1973
250	1,203,805.4N — 644,200.3E	1957
251	1,203,047.5N — 644,077.5E	1946
252	1,203,486.3N — 643,887.4E	1917
253	1,203,811.0N — 643,994.8E	1939
254-C	1,204,797.4N — 643,787.3E	1966
255	1,202,615.2N — 643,800.3E	1954
256	1,202,807.3N — 643,821.5E	1953
257	1,203,219.3N — 643,833.8E	1939
258	1,203,437.8N — 643,836.2E	1918
259	1,203,590.6N — 643,793.0E	1888
260	1,204,987.7N — 643,830.7E	1928
261	1,205,196.4N — 643,813.6E	1933
262	1,204,991.2N — 644,005.4E	1966
263	1,204,791.4N — 644,194.1E	1934
264	1,205,350.5N — 643,566.7E	1904
265	1,205,047.1N — 643,618.7E	1946
266	1,204,603.8N — 643,601.4E	1968
267	1,203,830.9N — 643,607.7E	1907
268	1,203,422.1N — 643,574.4E	1907
269	1,203,016.7N — 643,606.3E	1963

Hole No.	Coor:	Elev.
270	1,205,167.9N — 643,429.7E	1961
271	1,204,357.8N — 643,398.7E	1881
272	1,203,940.7N — 643,395.5E	1866
273-C	1,203,370.1N — 643,204.2E	1880
274-C	1,204,336.9N — 642,978.9E	1842
275-C	1,204,339.5N — 641,429.9E	1742
276	1,205,035.1N — 642,409.4E	1956
277	1,205,015.1N — 642,159.4E	1937
278	1,203,609.5N — 643,392.3E	1869
279	1,203,389.2N — 643,409.5E	1910
280	1,203,191.4N — 643,405.7E	1893
281	1,202,996.7N — 643,401.0E	1891
282	1,202,705.4N — 643,422.9E	1873
283	1,202,619.8N — 643,188.6E	1950
284	1,204,507.3N — 643,212.9E	1876
285	1,204,154.6N — 643,219.5E	1871
286	1,203,797.9N — 643,206.2E	1857
287	1,203,052.4N — 643,157.6E	1861
288	1,202,817.5N — 642,965.4E	1891
289-C	1,203,182.3N — 642,192.6E	1830
290	1,204,573.7N — 643,015.0E	1853
291	1,204,535.8N — 642,789.7E	1871
292	1,204,134.1N — 643,010.0E	1856
293	1,203,980.1N — 643,043.3E	1831
294	1,203,600.1N — 643,007.5E	1849
295	1,203,394.8N — 643,072.7E	1854
296	1,203,257.4N — 642,999.8E	1848
297	1,202,993.0N — 643,017.1E	1928
298	1,203,002.9N — 642,752.1E	1898
299	1,204,704.1N — 642,569.5E	1834
300	1,204,775.5N — 642,357.5E	1863
301	1,204,597.6N — 642,395.6E	1840

Hole No	Coor:	Elev
302	1,204,613.4 N — 642,179.2 E	1841
303	1,204,509.6 N — 641,787.4 E	1792
304	1,203,368.4 N — 642,805.7 E	1853
305	1,204,608.5 N — 641,589.6 E	1822
306	1,204,501.7 N — 641,273.3 E	1758
307	1,204,382.8 N — 641,103.0 E	1774
308	1,204,201.2 N — 641,002.4 E	1770
309	1,204,211.5 N — 641,606.1 E	1777
310	1,204,155.1 N — 641,813.6 E	1787
311	1,204,206.0 N — 641,997.8 E	1818
312	1,204,225.7 N — 642,204.6 E	1816
313	1,204,200.1 N — 642,398.1 E	1826
314	1,204,001.4 N — 642,195.1 E	1823
315	1,204,004.2 N — 641,806.6 N	1783
316	1,204,004.3 N — 641,421.3 N	1814
317	1,204,009.3 N — 641,001.7 N	1778
318	1,203,854.2 N — 642,431.2 E	1867
319	1,203,611.2 N — 642,584.8 E	1867
320	1,203,816.4 N — 642,196.5 E	1825
321	1,203,834.2 N — 641,786.7 E	1786
322	1,203,826.5 N — 641,579.9 E	1805
323	1,203,812.7 N — 641,195.7 E	1782
324	1,203,609.3 N — 642,230.4 E	1837
325	1,203,590.4 N — 641,795.2 E	1820
326	1,203,624.3 N — 641,420.6 E	1817
327	1,202,634.9 N — 642,848.3 E	1886
328	1,203,197.4 N — 642,654.4 E	1906
329	1,203,413.0 N — 642,401.7 E	1911
330	1,203,390.3 N — 642,197.1 E	1823
331	1,203,397.6 N — 642,014.2 E	1822
332	1,203,390.9 N — 641,806.4 E	1828

Hole No.	Coor.	Elev.
333	1,203,409.4N — 641,590.7E	1825
334	1,203,397.7N — 641,201.1E	1844
335	1,203,195.9N — 641,406.1E	1854
336	1,203,177.6N — 641,813.3E	1836
337-C	1,203,155.6N — 640,994.6E	2013
338	1,203,023.3N — 641,245.5E	1920
339	1,203,005.5N — 641,602.5E	1853
340	1,202,979.2N — 641,789.8E	1851
341	1,203,005.2N — 642,013.7E	1858
342	1,203,018.3N — 642,164.3E	1856
343	1,203,030.6N — 642,409.5E	1833
344	1,202,807.6N — 642,581.2E	1834
345	1,202,580.9N — 641,190.1E	1948
346	1,202,791.1N — 641,402.2E	1875
347	1,202,805.3N — 641,813.6E	1887
348	1,202,811.4N — 642,197.2E	1868
349	1,202,392.0N — 641,399.1E	1977
350	1,202,279.9N — 643,144.0E	1869
351	1,202,133.7N — 643,318.4E	1879
352	1,202,617.1N — 642,179.7E	1902
353	1,202,599.2N — 641,607.1E	1947
354	1,202,216.9N — 641,577.5E	1977
355	1,202,185.1N — 641,818.7E	2035
356	1,202,205.2N — 642,005.1E	2044
357	1,201,986.2N — 642,203.8E	2040
358	1,202,196.0N — 642,418.4E	2037
359	1,202,193.7N — 642,572.8E	2018
360	1,202,104.3N — 642,557.9E	2046
361	1,201,524.4N — 642,630.2E	2033
362	1,201,719.4N — 642,179.5E	2061
363	1,201,797.6N — 642,023.6E	2041
364	1,202,013.0N — 641,807.4E	2029

Hole No	Coor:	Elev.
396		
397	1,203,393.3 N — 639,762.4 E	1774
398	1,203,376.5 N — 640,034.5 E	1917
399	1,203,216.2 N — 639,768.3 E	1778
400		
401		
402	1,203,522.0 N — 640,973.3 E	1857
403		
404		
405		
406		
407		
408		
409		
410		
411		
412-C	1,203,675.5 N — 639,829.0 E	1802
413	1,203,505.2 N — 640,486.9 E	2008
414		
415	1,202,569.0 N — 638,783.8 E	1986
416		
417		
418		
419		
420		
421		
422-C	1,202,200.8 N — 639,410.1 E	1915
423		
424		
425		
426	1,201,610.2 N — 643,080.8 E	2035
427-C	1,201,595.9 N — 643,387.1 E	2078

Hole No.	Coor:	Elev.
428	1,201,335.4N — 643,518.9E	2072
429	1,201,464.5N — 642,984.6E	2058
430	1,201,866.7N — 643,173.4E	2032
431	1,202,378.8N — 641,812.4E	2055
432		
433		
434-C	1,202,198.9N — 637,240.5E	2002
435-C	1,203,552.1N — 636,549.3E	1797
436-C	1,203,983.0N — 636,232.6E	1938
437	1,202,209.8N — 640,592.7E	1894
438	1,201,996.2N — 640,588.9E	1877
439	1,202,197.6N — 640,401.8E	1867
440	1,202,592.5N — 640,407.0E	1900
441	1,202,602.1N — 640,194.2E	1891
442	1,202,627.5N — 639,974.7E	1891
443		
444-C	1,202,355.0N — 640,208.0E	1874
445		
446		
447	1,202,221.4N — 640,828.0E	1902
448	1,201,992.1N — 641,025.6E	1930
449	1,202,189.1N — 640,026.8E	1874
450	1,202,198.5N — 640,200.7E	1888
451		
452		
453		
454		
455		
456		
457		
458		

466	1,202,210.5 N —	636,808.5 E	1857
467	1,202,415.9 N —	636,613.8 E	1808
468	1,202,585.8 N —	636,792.2 E	1818
469	1,202,571.8 N —	636,640.0 E	1792
470	1,202,612.1 N —	636,601.7 E	1709
472	1,203,102.7 N —	636,277.3 E	1955
474	1,203,205.2 N —	636,191.2 E	1702
478	1,199,800.3 N —	637,218.9 E	1967
483	1,203,803.5 N —	635,766.1 E	1839
484	1,203,989.4 N —	635,811.7 E	1862
497	1,201,616.6 N —	635,796.1 E	1825
498	1,201,443.8 N —	633,529.6 E	1788
499	1,200,843.3 N —	634,723.3 E	1737
500	1,200,820.1 N —	635,712.2 E	2007
501	1,200,621.0 N —	635,857.1 E	1996
502	1,199,893.5 N —	635,470.0 E	1790
503	1,200,230.9 N —	634,479.8 E	1893
504	1,198,955.9 N —	635,388.9 E	1852
505	1,198,416.0 N —	636,388.8 E	1906
506			
H_2O - WW-4	1,211,382.962 N —	640,031.959 E	1494.07

486	1,201,813.8N	— 641,798.4E	2002
488	1,205,403.2N	— 638,046.2E	1674
489	1,205,424.5N	— 638,461.5E	1683
490	1,207,303.7N	— 643,042.0E	1725
491	1,207,326.7N	— 642,573.0E	1704
492	1,207,407.3N	— 642,739.5E	1699
493	1,204,618.0N	— 647,799.9E	1780
494	1,203,782.9N	— 648,042.9E	1807
495	1,205,279.4N	— 632,283.2E	1592
496	1,205,371.9N	— 630,524.3E	1535

445	1,201,399.1 N	637,241.5 E	2025
452	1,202,573.9 N	637,988.0 E	2000
454	1,202,412.2 N	637,814.7 E	1954
455	1,202,300.5 N	637,586.8 E	1930
456	1,202,595.5 N	637,658.8 E	1907
457	1,202,602.5 N	637,385.1 E	1937
458	1,200,993.3 N	637,230.5 E	1967
465	1,202,377.7 N	637,028.9 E	1947
506			
507	1,198,477.4 N	634,717.2 E	2011
508			
509	1,201,002.5 N	636,802.9 E	1963
510	1,200,778.7 N	636,818.0 E	1991
511	1,200,591.5 N	636,807.3 E	1980
512	1,200,370.0 N	636,833.1 E	2008
513	1,200,210.7 N	636,825.2 E	1982
514	1,199,981.5 N	636,836.0 E	1967
515	1,211,554.1 N	642,541.1 E	1671
Change.- 470	1,202,812.1 N	636,601.7 E	1709

THE NATION'S LARGEST CHAIN OF INDIVIDUALLY OWNED MOTELS FREE RESERVATIONS COAST TO COAST

Great Western Hosts
Rancho Grande
P.O. Box 1328 • 293 East Center Street
WICKENBURG, ARIZONA 85358
(602) 684-5445

401	1,203,235.0 N —	639,020.7 E	1906
405	1,202,863.3 N —	639,377.5 E	1906
416	1,202,588.3 N —	638,623.1 E	1963
417	1,202,388.9 N —	638,606.2 E	1984
421	1,202,171.9 N —	639,220.3 E	1903
432	1,202,006.8 N —	637,204.6 E	1983
433	1,201,812.1 N —	637,244.0 E	1988
445			
446	1,201,234.5 N —	637,205.6 E	1984
451	1,202,390.6 N —	638,216.4 E	1948
452			
453	1,202,201.4 N —	638,007.0 E	2006
454			
455			
456			
457			
458			
459	1,200,597.6 N —	637,206.9 E	2026
460	1,200,351.7 N —	637,233.0 E	1989
461	1,200,193.7 N —	637,167.9 E	2066
462	1,203,364.6 N —	637,140.4 E	1763
463	1,203,016.7 N —	636,989.6 E	1758
464	1,202,611.0 N —	637,028.6 E	1849
465			

Sahara Motel / Blythe, California Rancho California Inn / Temecula, California
Rancho Grande Motel & Western Gardens Apartments Gold Nugget Restaurant & Caterers to Wickenburg Community Center / Wickenburg, Arizona

Hole No	COOR:	Elev.
396		
397		
398	1,203,376.5 N — 640,034.5 E	1917
399		
400		
401		
402	1,203,522.050 N — 640,973.2583 E	1857
403		
404		
405		
406		
407		
408		
409		
410		
411		
412-C	1,203,675.5 N — 639,829.0 E	1802
413	1,203,505.158 N — 640,486.8541 E	2007.584
414		
415	1,202,569.007 N — 638,783.8046 E	1986.
416		
417		
418		
419		
420		
421		
422-C	1,202,200.8 N — 639,410.1 E	1915
423		
424		
425		
426	1,201,610.2 N — 643,080.8 E	2035
427-C	1,201,595.9 N — 643,387.1 E	2078

Hole No.	Coor:		Elev.
365	1,202,414.6 N —	641,002.3 E	1970
366	1,202,202.2 N —	641,167.8 E	1961
367	1,202,595.5 N —	642,536.5 E	1929
368	1,202,626.4 N —	642,007.4 E	1916
369	1,202,516.7 N —	643,278.3 E	1984
370	1,202,667.6 N —	642,388.5 E	1916
371	1,203,394.478 N —	640,589.9832 E	2008
372	1,203,196.1 N —	640,608.9 E	1996
373	1,203,784.703 N —	640,176.3960 E	2027.719
374	1,203,596.949 N —	640,226.9202 E	2019
375	1,203,398.578 N —	640,208.0198 E	2005
376	1,203,399.541 N —	640,418.0176 E	2006
377	1,202,998.374 N —	640,775.6460 E	1988.76
378	1,202,960.382 N —	640,191.034 E	1948
379	1,203,019.419 N —	640,400.1585 E	1973.82
380	1,203,180.9 N —	640,220.9 E	1983
381	1,202,578.8 N —	640,817.5 E	1946
382	1,202,369.7 N —	640,607.0 E	1881
383	1,202,607.9 N —	640,645.4 E	1957
384	1,202,798.4 N —	640,181.3 E	1937
385	1,202,942.5 N —	640,088.2 E	1911
386	1,203,004.087 N —	640,952.3923 E	2005
387	1,202,784.474 N —	641,035.8288 E	1979
388	1,202,796.778 N —	640,617.2049 E	1908
389	1,204,909.5 N —	642,005.6 E	1901
390-C	1,203,796.8 N —	640,435.4 E	1916
391	1,203,719.3 N —	640,551.2 E	1904
392			
393			
394	1,204,166.481 N —	640,388.3264 E	1827
395	1,204,006.376 N —	640,611.9140 E	1819

Coor: & Elev. Anderson Mine

	Coor:	Elev.
184-C	1,202,002.7N — 641,224.2E	1982
AM-207	1,201,239.0N — 646,602.9E	1945
208	1,202,200.5N — 646,367.4E ~~1,201,379.1N — 646,503.2E~~	1895
209	1,201,379.1N — 646,503.2E	~~1978~~ 1973
210	1,201,001.8N — 646,389.5E	~~2012~~ 2006
211	1,201,806.5N — 646,188.4E	~~2011~~ 2006
212	1,202,275.1N — 647,028.7E	~~1916~~ 1958
213	1,201,996.2N — 645,397.5E ~~1,202,169.5N — 645,361.2E~~	1953 ~~1966~~
214	1,202,399.0N — 645,398.2E	~~1885~~ 1887
215	1,202,195.0N — 645,201.2E	~~1919~~ 1922
216	1,202,609.3N — 645,400.2E	1928 ~~1938~~ ~~1941~~
217	1,202,990.6N — 645,378.1E	1904
218	1,202,599.0N — 645,195.7E ~~1,202,637.6N — 645,046.8E~~	1938 ~~1947~~ ~~1950~~
219	1,202,398.7N — 644,992.1E	~~1926~~ 1929
220	1,202,197.1N — 644,935.5E	~~1924~~ 1926
221	1,201,999.1N — 644,999.0E	~~1942~~ 1947
222-C	1,202,053.1N — 646,666.1E	~~1938~~ 1942
223	1,202,800.4N — 644,997.5E	~~1953~~ 1957
224	1,202,985.4N — 644,798.3E	~~1967~~ 1961
225	1,202,201.2N — 644,796.6E	~~1941~~ 1946
226	1,202,799.5N — 644,596.5E	1958
227	1,202,406.3N — 644,597.7E	~~1919~~ 1924
228	1,202,597.2N — 644,396.8E	~~1969~~ 1963
229-C	1,202,201.6N — 644,407.4E	~~1944~~ 1943
230	1,202,168.5N — 644,263.4E	~~1987~~ 1982
231	1,202,392.6N — 644,187.7E	~~1990~~ 1985
232	1,201,991.6N — 644,629.9E	~~2021~~ 2015
233	1,201,832.0N — 644,403.6E	~~2046~~ 2049
234	1,201,395.6N — 645,858.5E	2208
235	1,201,734.3N — 644,793.8E	2133
236	1,202,989.7N — 644,394.8E	1960
237	1,203,195.1N — 644,589.3E	1942
238	1,203,413.0N — 644,591.0E	1931
239	1,203,589.7N — 644,583.8E	1975
240	1,203,894.5N — 644,679.7E	1985

	Coor:	Elev
AM-241	1,203, 885.2N - 644,891.2E	1966 ~~Elev~~
242	1,204, 144.3N - 644,902.4E	1970
243	1,203,796.0N — 644,400.2E	1985 ~~1980~~
244-C	1,203,397.3N - 644,400.4E	1935
245	1,202,202.6N - 643,997.0E	2072
246	1,201,479.1N - 643,995.7E	2091
247	1,203,221.4N - 644,202.9E	1960
248	1,203,414.3N - 644,200.9E	1944
249	1,203,595.6N — 644,199.2E	1973 ~~1968~~
250	1,203,805.4N — 644,200.3E	1957 ~~1952~~
251	1,203,047.5N - 644,077.5E	1946
252	1,203,486.3N - 643,887.4E	1917
253	1,203,811.0N — 643,994.8E	1939 ~~1935~~
254-C	1,204,797.4N — 643,787.3E	1966 ~~1961~~
255	1,202,615.2N - 643,800.3E	1954
256	1,202,807.3N - 643,821.5E	1953
257	1,203,219.3N — 643,833.8E	1939 ~~1935~~
258	1,203,437.8N - 643,836.2E	1918 ~~1914~~
259	1,203,590.6N - 643,792.0E	1888 ~~1879~~
260	1,204,987.7N — 643,830.7E	1928
261	1,205,196.4N — 643,813.6E	1933 ~~1930~~
262	1,204,991.2N — 644,005.4E	1966 ~~1962~~
263	1,204,791.4N — 644,194.1E	1934
264	1,205,350.5N - 643,566.7E	1904
265	1,205,047.1N - 643,618.7E	1946 ~~1941~~
266	1,204,603.8N - 643,601.4E	1968 ~~1963~~
267	1,203,830.9N - 643,607.7E	1907 ~~1902~~
268	1,203,422.1N - 643,574.4E	1907 ~~1903~~
269	1,203,016.7N - 643,606.3E	1963
270	1,205,167.9N - 643,429.7E	1961 ~~1956~~
271	1,204,357.8N - 643,398.7E	1881 ~~1872~~
272	1,203,940.7N - 643,395.5E	1886 ~~1856~~
273-C	1,203,370.1N - 643,204.2E	1880 ~~1871~~
274-C	1,204,336.9N - 642,978.9E	1842 ~~1833~~

	Coor:	Elev
AM-275-C	1,204,339.5N — 641,429.9E	1742
276	1,205,035.1N — 642,409.4E	1956
277	1,205,015.1N — 642,159.4E	1937
278	1,203,609.5N — 643,392.3E	1860
279	1,203,389.2N — 643,409.5E	1910 ~~1905~~
280	1,203,191.4N — 643,405.7E	1893
281	1,202,996.7N — 643,401.0E	1891
282	1,202,705.4N — 643,422.9E	1873
283	1,202,619.8N — 643,188.6E	1950 ~~1955~~
284	1,204,507.3N — 643,212.9E	1876 ~~1867~~
285	1,204,154.6N — 643,219.5E	1871 ~~1861~~
286	1,203,797.9N — 643,206.2E	1857 ~~1848~~
287	1,203,052.4N — 643,157.6E	1861
288	1,202,817.5N — 642,965.4E	1891
289-C	1,203,182.3N — 642,192.6E	1830
290	1,204,573.7N — 643,015.0E	1853 ~~1844~~
291	1,204,535.8N — 642,789.7E	1871 ~~1862~~
292	1,204,134.1N — 643,010.0E	1856 ~~1847~~
293	1,203,980.1N — 643,043.3E	1831 ~~1822~~
294	1,203,600.1N — 643,007.5E	1849 ~~1840~~
295	1,203,394.8N — 643,072.7E	1854 ~~1845~~
296	1,203,257.4N — 642,999.8E	1848
297	1,202,993.0N — 643,017.1E	1928
298	1,203,002.9N — 642,752.1E	1898
299	1,204,740.1N — 642,569.5E	1834
300	1,204,775.5N — 642,357.5E	1863
301	1,204,597.6N — 642,395.6E	1840 ~~1838~~
302	1,204,613.4N — 642,179.2E	1841 ~~1834~~
303	1,204,509.6N — 641,787.4E	1792 ~~1784~~
304	1,203,368.4N — 642,805.7E	1853 ~~1843~~
305	1,204,608.5N — 641,589.6E	1822
306	1,204,501.7N — 641,273.3E	1758
307	1,204,382.8N — 641,103.0E	1774
308	1,204,201.2N — 641,002.4E	1770
309	1,204,211.5N — 641,606.1E	1777 ~~1769~~

	Coor:	Elev.
AM-310	1,204,155.1 N — 641,813.6 E	1787
311	1,204,206.0 N — 641,997.8 E	1818 ~~1809~~
312	1,204,225.7 N — 642,204.6 E	1816 ~~1808~~
313	1,204,200.1 N — 642,398.1 E	1826 ~~1818~~
314	1,204,001.4 N — 642,195.1 E	1823 ~~1818~~
315	1,204,004.2 N — 641,806.6 E	1783
316	1,204,004.3 N — 641,421.3 E	1814
317	1,204,009.3 N — 641,001.7 E	1778
318	1,203,854.2 N — 642,431.2 E	1868
319	1,203,611.2 N — 642,584.8 E	1867
320	1,203,816.4 N — 642,196.5 E	1825
321	1,203,834.2 N — 641,786.7 E	1786
322	1,203,826.5 N — 641,579.9 E	1805
323	1,203,812.7 N — 641,195.7 E	1782
324	1,203,609.3 N — 642,230.4 E	1837
325	1,203,590.4 N — 641,795.2 E	1820
326	1,203,624.3 N — 641,420.6 E	1817
327	1,202,634.9 N — 642,848.3 E	1886
328	1,203,197.4 N — 642,654.4 E	1906
329	1,203,413.0 N — 642,401.7 E	1911
330	1,203,390.3 N — 642,197.1 E	1823
331	1,203,397.6 N — 642,014.2 E	1822
332	1,203,390.9 N — 641,806.4 E	1828
333	1,203,409.4 N — 641,597.7 E	1825
334		
~~335~~	1,203,195.9 N — 641,406.1 E	1854
336	1,203,177.6 N — 641,813.3 E	1836
~~337~~-C	1,203,155.6 N — 640,994.6 E	2013
338		
~~339~~	1,203,005.5 N — 641,602.5 E	1853
~~340~~	1,202,979.2 N — 641,789.8 E	1851
~~341~~	1,203,005.2 N — 642,013.7 E	1858
~~342~~	1,203,018.3 N — 642,164.3 E	1856
~~343~~	1,203,030.6 N — 642,409.5 E	1833
~~344~~	1,202,807.6 N — 642,581.2 E	1834

437	1,202,209.8N — 640,592.7E	1894
438	1,201,996.2N — 640,588.9E	1877
439	1,202,197.6N — 640,401.8E	1867
440	1,202,592.5N — 640,407.0E	1900
444 @	1,202,355.0N — 640,208.0E	1875
447	1,202,221.4N — 640,828.0E	1902

345		
346	1,202,791.1N — 641,402.2E	1875
347	1,202,805.3N — 641,813.6E	1887
348	1,202,811.4N — 642,197.2E	1868
349		
350	1,202,279.9N — 643,144.0E	1869
351	1,202,133.7N — 643,318.4E	1879
352	1,202,617.1N — 642,179.7E	1902
353	1,202,599.2N — 641,607.3E	1947
357	1,201,986.2N — 642,203.8E	2040
358	1,202,196.0N — 642,418.4E	2037
359	1,202,193.7N — 642,572.8E	2018
360	1,202,104.3N — 642,557.9E	2046
361	1,201,524.4N — 642,630.2E	2033
362	1,201,719.4N — 642,179.5E	2061
365	1,202,414.6N — 641,002.3E	1970
366	1,202,202.2N — 641,167.8E	1961
367	1,202,595.5N — 642,536.5E	1929
368	1,202,626.4N — 642,007.4E	1916
369	1,202,516.7N — 643,278.3E	1984
370	1,202,667.6N — 642,388.5E	1916
382	1,202,369.7N — 640,607.0E	1881
383	1,202,607.9N — 640,645.4E	1957
389	1,204,909.5N — 642,005.6E	1901
426	1,201,610.2N — 643,080.8E	2035
428	1,201,335.4N — 643,518.9E	2072
429	1,201,464.5N — 642,984.6E	2058
430	1,201,866.7N — 643,173.4N	2032
431-C	1,202,378.8N — 641,812.4N	2055

Coor: & Elev. Anderson Mine

	Coor:	Elev.
Weather Tower	1,205,092.9N — 644,013.3	1956
AM-207	1,201,239.0N — 646,602.9E	1945
208	~~1,201,379.1N — 646,503.2E~~	
209	1,201,379.1N — 646,503.2E	1978
210	1,201,001.8N — 646,389.5E	2012
211	1,201,806.5N — 646,188.4E	2011
212	1,202,275.1N — 647,028.7E	1916
? 213	1,202,169.5N — 645,361.2E	1968
214	1,202,399.0N — 645,398.2E	1885
215	1,202,196.0N — 645,201.2E	1919
216	1,202,609.3N — 645,400.2E	1938
217	1,202,990.6N — 645,378.1E	1899
? 218	1,202,637.6N — 645,046.8E	1947
219	1,202,398.7N — 644,992.1E	1926
220	1,202,197.1N — 644,935.5E	1924
221	1,201,999.1N — 644,999.0E	1942
222C	1,202,053.1N — 646,666.1E	1938
223	1,202,800.4N — 644,997.5E	1953
224	1,202,985.4N — 644,798.3E	1967
225	1,202,201.2N — 644,796.6E	1941
226	1,202,799.5N — 644,596.5E	1965
227	1,202,406.3N — 644,597.7E	1919
228	1,202,597.2N — 644,396.8E	1969
229-C	1,202,201.6N — 644,407.4E	1944
230	1,202,168.5N — 644,263.4E	1987
231	1,202,392.6N — 644,187.7E	1990
232	1,201,991.6N — 644,629.9E	2021
233	1,201,832.0N — 644,403.6E	2046
234		
235		
236	1,202,989.7N — 644,398.8E	1959
237	1,203,195.1N — 644,589.3E	1939
238	1,203,413.009N — 644,591.0E	1925
239		
240		

	Coor:	Elev
AM-241		~~Elev~~
242		
~~243~~	1,203,796.0N — 644,400.2E	1980
~~244-C~~	1,203,397.3N — 644,400.4E	1929
245		
246		
~~247~~	1,203,221.4N — 644,202.9E	1965
~~248~~	1,203,414.3N — 644,200.9E	1950
~~249~~	1,203,595.6N — 644,199.2E	1968
~~250~~	1,203,805.4N — 644,200.3E	1952
~~251~~	1,203,047.5N — 644,077.5E	1951
~~252~~	1,203,486.3N — 643,887.4E	1912
~~253~~	1,203,811.0N — 643,994.8E	1935
~~254-C~~	1,204,797.4N — 643,787.3E	1961
255		
256		
~~257~~	1,203,219.3N — 643,833.8E	1935
~~258~~	1,203,437.8N — 643,836.2E	1914
~~259~~	1,203,590.6N — 643,792.0E	1879
~~260~~	1,204,987.7N — 643,830.7E	1918
~~261~~	1,205,196.4N — 643,813.6E	1930
~~262~~	1,204,991.2N — 644,005.4E	1962
263		
~~264~~	1,205,350.5N — 643,566.7E	1896
~~265~~	1,205,047.1N — 643,618.7E	1941
~~266~~	1,204,603.8N — 643,601.4E	1963
~~267~~	1,203,830.9N — 643,607.7E	1902
~~268~~	1,203,422.1N — 643,574.4E	1903
269		
~~270~~	1,205,167.9N — 643,429.7E	1956
~~271~~	1,204,357.8N — 643,398.7E	1872
~~272~~	1,203,940.7N — 643,395.5E	1856
~~273-C~~	1,203,370.1N — 643,204.2E	1871
~~274-C~~	1,204,336.9N — 642,978.9E	1833

	Coor:	Elev
AM-275		
276		
277		
278	1,203,609.5 N — 643,392.3 E	1860
279	1,203,389.2 N — 643,409.5 E	1905
280	1,203,191.4 N — 643,405.7 E	1888
281	1,202,996.7 N — 643,401.0 E	1886
282		
283	1,202,619.8 N — 643,188.6 E	1955
284	1,204,507.3 N — 643,212.9 E	1867
285	1,204,154.6 N — 643,219.5 E	1861
286	1,203,797.9 N — 643,206.2 E	1848
287	1,203,052.4 N — 643,157.6 E	1851
288		
289-C	1,203,182.3 N — 642,192.6 E	1795
290	1,204,573.7 N — 643,015.0 E	1844
291	1,204,535.8 N — 642,789.7 E	1862
292	1,204,134.1 N — 643,010.0 E	1847
293	1,203,980.1 N — 643,043.3 E	1822
294	1,203,600.1 N — 643,007.5 E	1840
295	1,203,394.8 N — 643,072.7 E	1845
296	1,203,257.4 N — 642,999.8 E	1838
297	1,202,993.0 N — 643,017.1 E	1933
298		
299		
300		
301	1,204,597.6 N — 642,395.6 E	1838
302	1,204,613.4 N — 642,179.2 E	1831
303	1,204,509.6 N — 641,787.4 E	1784
304	1,203,368.4 N — 642,805.7 E	1843
305		
306		
307		
308		
309	1,204,211.5 N — 641,606.1 E	1769

	Coor:		Elev.
AM-310			
311	1,204,206.0N	— 641,997.8 E	1809
312	1,204,225.7N	— 642,204.6 E	1808
313	1,204,200.1N	— 642,398.1 E	1818
314	1,204,001.4N	— 642,195.1 E	1818
315	1,204,004.2N	— 641,806.6 E	1777
316	1,204,004.3N	— 641,421.3 E	1804
317	1,204,009.3N	— 641,001.7E	1777
318			
319			
320			
321	1,203,834.2N	— 641,786.7 E	1780
322	1,203,826.5N	— 641,579.9E	1811
323	1,203,812.7N	— 641,195.7E	1781
324	1,203,609.3N	— 642,230.4E	1833
325	1,203,590.4N	— 641,795.2E	1810
326	1,203,624.3N	— 641,420.6 E	1807
327			
328			
329			
330	1,203,390.3N	— 642,197.1 E	1819
331	1,203,397.6N	— 642,014.2E	1818
332	1,203,390.9N	— 641,806.4E	1819
333	1,203,409.4N	— 641,597.7 E	1816
334			
335			
336	1,203,177.6N	— 641,813.3 E	1826
337			
338			
339	1,203,005.5N	— 641,602.5E	1843
340	1,202,979.2N	— 641,789.8E	1841
341	1,203,005.2N	— 642,013.7 E	1849
342	1,203,018.3N	— 642,164.3E	1846
343			
344			
345			

	Coor: & Elev.	Anderson Mine
AM-184C	1,202,002.7 N — 641,224.2 E	1982
207	1,201,239.0 N — 646,602.9 E	1945
208	1,202,200.5 N — 646,367.4 E	1895
209	1,201,379.1 N — 646,503.2 E	1973
210	1,201,001.8 N — 646,389.5 E	2006
211	1,201,806.5 N — 646,188.4 E	2006
212	1,202,275.1 N — 647,028.7 E	1958
213	1,201,996.2 N — 645,397.5 E	1953
214	1,202,399.0 N — 645,398.2 E	1887
215	1,202,196.0 N — 645,201.2 E	1922
216	1,202,609.3 N — 645,400.2 E	1928
217	1,202,990.6 N — 645,378.1 E	1904
218	1,202,599.0 N — 645,195.7 E	1938
219	1,202,398.7 N — 644,992.1 E	1929
220	1,202,197.1 N — 644,935.5 E	1926
221	1,201,999.1 N — 644,999.0 E	1947
222-C	1,202,053.1 N — 646,666.1 E	1942
223	1,202,800.4 N — 644,997.5 E	1957
224	1,202,985.4 N — 644,798.3 E	1961
225	1,202,201.2 N — 644,796.6 E	1946
226	1,202,799.5 N — 644,596.5 E	1958
227	1,202,406.3 N — 644,597.7 E	1924
228	1,202,597.2 N — 644,396.8 E	1963
229-C	1,202,201.6 N — 644,407.4 E	1943
230	1,202,168.5 N — 644,263.4 E	1982
231	1,202,392.6 N — 644,187.7 E	1985
232	1,201,991.6 N — 644,629.9 E	2015
233	1,201,832.0 N — 644,403.6 E	2049
234	1,201,395.6 N — 645,858.5 E	2208
235	1,201,734.3 N — 644,793.8 E	2133
236	1,202,989.7 N — 644,394.8 E	1960
237	1,203,195.1 N — 644,589.3 E	1942

Anderson Mine Coor: & Elev.

Hole No.	Coor:	Elev.
238	1,203,413.0N — 644,591.0E	1931
239	1,203,589.7N — 644,583.8E	1975
240	1,203,894.5N — 644,679.7E	1985
241	1,203,885.2N — 644,891.2E	1966
242	1,204,144.3N — 644,902.4E	1970
243	1,203,796.0N — 644,400.2E	1985
244-C	1,203,397.3N — 644,400.4E	1935
245	1,202,202.6N — 643,997.0E	2072
246	1,201,479.1N — 643,995.7E	2091
247	1,203,221.4N — 644,202.9E	1960
248	1,203,414.3N — 644,200.9E	1944
249	1,203,595.6N — 644,199.2E	1973
250	1,203,805.4N — 644,200.3E	1957
251	1,203,047.5N — 644,077.5E	1946
252	1,203,486.3N — 643,887.4E	1917
253	1,203,811.0N — 643,994.8E	1939
254-C	1,204,797.4N — 643,787.3E	1966
255	1,202,615.2N — 643,800.3E	1954
256	1,202,807.3N — 643,821.5E	1953
257	1,203,219.3N — 643,833.8E	1939
258	1,203,437.8N — 643,836.2E	1918
259	1,203,590.6N — 643,793.0E	1888
260	1,204,987.7N — 643,830.7E	1928
261	1,205,196.4N — 643,813.6E	1933
262	1,204,991.2N — 644,005.4E	1966
263	1,204,791.4N — 644,194.1E	1934
264	1,205,350.5N — 643,566.7E	1904
265	1,205,047.1N — 643,618.7E	1946
266	1,204,603.8N — 643,601.4E	1968
267	1,203,830.9N — 643,607.7E	1907
268	1,203,422.1N — 643,574.4E	1907
269	1,203,016.7N — 643,606.3E	1963

Hole No.	Coords.	Elev.
270	1,205,167.9N — 643,429.7E	1961
271	1,204,357.8N — 643,398.7E	1881
272	1,203,940.7N — 643,395.5E	1866
273-C	1,203,370.1N — 643,204.2E	1880
274-C	1,204,336.9N — 642,978.9E	1842
275-C	1,204,339.5N — 641,429.9E	1742
276	1,205,035.1N — 642,409.4E	1956
277	1,205,015.1N — 642,159.4E	1937
278	1,203,609.5N — 643,392.3E	1869
279	1,203,389.2N — 643,409.5E	1910
280	1,203,191.4N — 643,405.7E	1893
281	1,202,996.7N — 643,401.0E	1891
282	1,202,705.4N — 643,422.9E	1873
283	1,202,619.8N — 643,188.6E	1950
284	1,204,507.3N — 643,212.9E	1876
285	1,204,154.6N — 643,219.5E	1871
286	1,203,797.9N — 643,206.2E	1857
287	1,203,052.4N — 643,157.6E	1861
288	1,202,817.5N — 642,965.4E	1891
289-C	1,203,182.3N — 642,192.6E	1830
290	1,204,573.7N — 643,015.0E	1853
291	1,204,535.8N — 642,789.7E	1871
292	1,204,134.1N — 643,010.0E	1856
293	1,203,980.1N — 643,043.3E	1831
294	1,203,600.1N — 643,007.5E	1849
295	1,203,394.8N — 643,072.7E	1854
296	1,203,257.4N — 642,999.8E	1848
297	1,202,993.0N — 643,017.1E	1928
298	1,203,002.9N — 642,752.1E	1898
299	1,204,704.1N — 642,569.5E	1834
300	1,204,775.5N — 642,357.5E	1863
301	1,204,597.6N — 642,395.6E	1840

Hole No	Coor:	Elev
302	1,204,613.4 N — 642,179.2 E	1841
303	1,204,509.6 N — 641,787.4 E	1792
304	1,203,368.4 N — 642,805.7 E	1853
305	1,204,608.5 N — 641,589.6 E	1822
306	1,204,501.7 N — 641,273.3 E	1758
307	1,204,382.8 N — 641,103.0 E	1774
308	1,204,201.2 N — 641,002.4 E	1770
309	1,204,211.5 N — 641,606.1 E	1777
310	1,204,155.1 N — 641,813.6 E	1787
311	1,204,206.0 N — 641,997.8 E	1818
312	1,204,225.7 N — 642,204.6 E	1816
313	1,204,200.1 N — 642,398.1 E	1826
314	1,204,001.4 N — 642,195.1 E	1823
315	1,204,004.2 N — 641,806.6 N	1783
316	1,204,004.3 N — 641,421.3 N	1814
317	1,204,009.3 N — 641,001.7 N	1778
318	1,203,854.2 N — 642,431.2 E	1867
319	1,203,611.2 N — 642,584.8 E	1867
320	1,203,816.4 N — 642,196.5 E	1825
321	1,203,834.2 N — 641,786.7 E	1786
322	1,203,826.5 N — 641,579.9 E	1805
323	1,203,812.7 N — 641,195.7 E	1782
324	1,203,609.3 N — 642,230.4 E	1837
325	1,203,590.4 N — 641,795.2 E	1820
326	1,203,624.3 N — 641,420.6 E	1817
327	1,202,634.9 N — 642,848.3 E	1886
328	1,203,197.4 N — 642,654.4 E	1906
329	1,203,413.0 N — 642,401.7 E	1911
330	1,203,390.3 N — 642,197.1 E	1823
331	1,203,397.6 N — 642,014.2 E	1822
332	1,203,390.9 N — 641,806.4 E	1828

Hole No.	Coor:	Elev.
333	1,203,409.4N — 641,590.7E	1825
334	1,203,397.7N — 641,201.1E	1844
335	1,203,195.9N — 641,406.1E	1854
336	1,203,177.6N — 641,813.3E	1836
337-C	1,203,155.6N — 640,994.6E	2013
338	1,203,023.3N — 641,245.5E	1920
339	1,203,005.5N — 641,602.5E	1853
340	1,202,979.2N — 641,789.8E	1851
341	1,203,005.2N — 642,013.7E	1858
342	1,203,018.3N — 642,164.3E	1856
343	1,203,030.6N — 642,409.5E	1833
344	1,202,807.6N — 642,581.2E	1834
345	1,202,580.9N — 641,190.1E	1948
346	1,202,791.1N — 641,402.2E	1875
347	1,202,805.3N — 641,813.6E	1887
348	1,202,811.4N — 642,197.2E	1868
349	1,202,392.0N — 641,399.1E	1977
350	1,202,279.9N — 643,144.0E	1869
351	1,202,133.7N — 643,318.4E	1879
352	1,202,617.1N — 642,179.7E	1902
353	1,202,599.2N — 641,607.1E	1947
354	1,202,216.9N — 641,577.5E	1977
355	1,202,185.1N — 641,818.7E	2035
356	1,202,205.2N — 642,005.1E	2044
357	1,201,986.2N — 642,203.8E	2040
358	1,202,196.0N — 642,418.4E	2037
359	1,202,193.7N — 642,572.8E	2018
360	1,202,104.3N — 642,557.9E	2046
361	1,201,524.4N — 642,630.2E	2033
362	1,201,719.4N — 642,179.5E	2061
363	1,201,797.6N — 642,023.6E	2041
364	1,202,013.0N — 641,807.4E	2029

Hole No.	Coor:	Elev.
365	1,202,414.6 N — 641,002.3 E	1970
366	1,202,202.2 N — 641,167.8 E	1961
367	1,202,595.5 N — 642,536.5 E	1929
368	1,202,626.4 N — 642,007.4 E	1916
369	1,202,516.7 N — 643,278.3 E	1984
370	1,202,667.6 N — 642,388.5 E	1916
371	1,203,394.5 N — 640,589.9 E	2008
372	1,203,196.1 N — 640,608.9 E	1996
373	1,203,784.7 N — 640,176.4 E	2027
374	1,203,597.0 N — 640,226.9 E	2019
375	1,203,398.6 N — 640,208.0 E	2005
376	1,203,399.5 N — 640,418.0 E	2006
377	1,202,998.4 N — 640,775.6 E	1988
378	1,202,960.4 N — 640,191.0 E	1948
379	1,203,019.4 N — 640,400.2 E	1973
380	1,203,180.9 N — 640,220.9 E	1983
381	1,202,578.8 N — 640,817.5 E	1946
382	1,202,369.7 N — 640,607.0 E	1881
383	1,202,607.9 N — 640,645.4 E	1957
384	1,202,798.4 N — 640,181.3 E	1937
385	1,202,942.5 N — 640,088.2 E	1911
386	1,203,004.1 N — 640,952.4 E	2006
387	1,202,784.5 N — 641,035.8 E	1979
388	1,202,796.8 N — 640,617.2 E	1908
389	1,204,909.5 N — 642,005.6 E	1901
390-C	1,203,796.8 N — 640,435.4 E	1916
391	1,203,719.3 N — 640,551.2 E	1904
392	1,203,994.9 N — 640,173.4 E	1896
393	1,203,858.1 N — 639,845.9 E	1860
394	1,204,166.5 N — 640,388.3 E	1830
395	1,204,006.4 N — 640,611.9 E	1819

Hole No	Coor:	Elev.
396		
397	1,203,393.3 N — 639,762.4 E	1774
398	1,203,376.5 N — 640,034.5 E	1917
399	1,203,216.2 N — 639,768.3 E	1778
400		
401		
402	1,203,522.0 N — 640,973.3 E	1857
403		
404		
405		
406		
407		
408		
409		
410		
411		
412-C	1,203,675.5 N — 639,829.0 E	1802
413	1,203,505.2 N — 640,486.9 E	2008
414		
415	1,202,569.0 N — 638,783.8 E	1986
416		
417		
418		
419		
420		
421		
422-C	1,202,200.8 N — 639,410.1 E	1915
423		
424		
425		
426	1,201,610.2 N — 643,080.8 E	2035
427-C	1,201,595.9 N — 643,387.1 E	2078

Hole No.	Coor:	Elev.
428	1,201,335.4N — 643,518.9E	2072
429	1,201,464.5N — 642,984.6E	2058
430	1,201,866.7N — 643,173.4E	2032
431	1,202,378.8N — 641,812.4E	2055
432		
433		
434-C	1,202,198.9N — 637,240.5E	2002
435-C	1,203,552.1N — 636,549.3E	1797
436-C	1,203,983.0N — 636,232.6E	1938
437	1,202,209.8N — 640,592.7E	1894
438	1,201,996.2N — 640,588.9E	1877
439	1,202,197.6N — 640,401.8E	1867
440	1,202,592.5N — 640,407.0E	1900
441	1,202,602.1N — 640,194.2E	1891
442	1,202,627.5N — 639,974.7E	1891
443		
444-C	1,202,355.0N — 640,208.0E	1874
445		
446		
447	1,202,221.4N — 640,828.0E	1902
448	1,201,992.1N — 641,025.6E	1930
449	1,202,189.1N — 640,026.8E	1874
450	1,202,198.5N — 640,200.7E	1888
451		
452		
453		
454		
455		
456		
457		
458		

486	1,201,813.8N	— 641,798.4E	2002
488	1,205,403.2N	— 638,046.2E	1674
489	1,205,424.5N	— 638,461.5E	1683
490	1,207,303.7N	— 643,042.0E	1725
491	1,207,326.7N	— 642,573.0E	1704
492	1,207,407.3N	— 642,739.5E	1699
493	1,204,618.0N	— 647,799.9E	1780
494	1,203,782.9N	— 648,042.9E	1807
495	1,205,279.4N	— 632,283.2E	1592
496	1,205,371.9N	— 630,524.3E	1535

Hole No.	Coor:	Elev.
428	1,201,335.4N — 643,518.9E	2072
429	1,201,464.5N — 642,984.6E	2058
430	1,201,866.7N — 643,173.4E	2032
431	1,202,378.8N — 641,812.4E	2055
432		
433		
434-C	1,202,198.9N — 637,240.5E	2002
435-C	1,203,552.1N — 636,549.3E	1797
436-C	1,203,983.0N — 636,232.6E	1938
437	1,202,209.8N — 640,592.7E	1894
438	1,201,996.2N — 640,588.9E	1877
439	1,202,197.6N — 640,401.8E	1867
440	1,202,592.5N — 640,407.0E	1900
441	1,202,602.136N — 640,194.1683E	1891
442	1,202,627.468N — 639,974.7009E	1890.54
443		
444-C	1,202,355.0N — 640,208.0E	1902
445		
446		
447	1,202,221.4N — 640,828.04E	1902
448	1,201,992.1N — 641,025.6E	1930
449	1,202,189.059N — 640,026.7451E	1873
450	1,202,198.45N — 640,200.6877E	1888
451		
452	1315	
453		
454		
455		
456		
457		
458	1,205,403.198N — 638,046.1689E	1673
488	1,205,424.532N — 638,461.4510E	1682
489		

Coor: & Elev. Anderson Mine

AM-184C	1,202,002.7 N — 641,224.2 E	1982
207	1,201,239.0 N — 646,602.9 E	1945
208	1,202,200.5 N — 646,367.4 E	1895
209	1,201,379.1 N — 646,503.2 E	1973
210	1,201,001.8 N — 646,389.5 E	2006
211	1,201,806.5 N — 646,188.4 E	2006
212	1,202,275.1 N — 647,028.7 E	1958
213	1,201,996.2 N — 645,397.5 E	1953
214	1,202,399.0 N — 645,398.2 E	1887
215	1,202,196.0 N — 645,201.2 E	1922
216	1,202,609.3 N — 645,400.2 E	1928
217	1,202,990.6 N — 645,378.1 E	1904
218	1,202,599.0 N — 645,195.7 E	1938
219	1,202,398.7 N — 644,992.1 E	1929
220	1,202,197.1 N — 644,935.5 E	1926
221	1,201,999.1 N — 644,999.0 E	1947
222-C	1,202,053.1 N — 646,666.1 E	1942
223	1,202,800.4 N — 644,997.5 E	1957
224	1,202,985.4 N — 644,798.3 E	1961
225	1,202,201.2 N — 644,796.6 E	1946
226	1,202,799.5 N — 644,596.5 E	1958
227	1,202,406.3 N — 644,597.7 E	1924
228	1,202,597.2 N — 644,396.8 E	1963
229-C	1,202,201.6 N — 644,407.4 E	1943
230	1,202,168.5 N — 644,263.4 E	1982
231	1,202,392.6 N — 644,187.7 E	1985
232	1,201,991.6 N — 644,629.9 E	2015
233	1,201,832.0 N — 644,403.6 E	2049
234	1,201,395.6 N — 645,858.5 E	2208
235	1,201,734.3 N — 644,793.8 E	2133
236	1,202,989.7 N — 644,394.8 E	1960
237	1,203,195.1 N — 644,589.3 E	1942

Anderson Mine Coor: & Elev.

Hole No.	Coor:	Elev.
238	1,203,413.0N — 644,591.0E	1931
239	1,203,589.7N — 644,583.8E	1975
240	1,203,894.5N — 644,679.7E	1985
241	1,203,885.2N — 644,891.2E	1966
242	1,204,144.3N — 644,902.4E	1870
243	1,203,796.0N — 644,400.2E	1985
244-C	1,203,397.3N — 644,400.4E	1935
245	1,202,202.6N — 643,997.0E	2072
246	1,201,479.1N — 643,995.7E	2091
247	1,203,221.4N — 644,202.9E	1960
248	1,203,414.3N — 644,200.9E	1944
249	1,203,595.6N — 644,199.2E	1973
250	1,203,805.4N — 644,200.3E	1957
251	1,203,047.5N — 644,077.5E	1946
252	1,203,486.3N — 643,887.4E	1917
253	1,203,811.0N — 643,994.8E	1939
254-C	1,204,797.4N — 643,787.3E	1966
255	1,202,615.2N — 643,800.3E	1954
256	1,202,807.3N — 643,821.5E	1953
257	1,203,219.3N — 643,833.8E	1939
258	1,203,437.8N — 643,836.2E	1918
259	1,203,590.6N — 643,793.0E	1888
260	1,204,987.7N — 643,830.7E	1928
261	1,205,196.4N — 643,813.6E	1933
262	1,204,991.2N — 644,005.4E	1966
263	1,204,791.4N — 644,194.1E	1934
264	1,205,350.5N — 643,566.7E	1904
265	1,205,047.1N — 643,618.7E	1946
266	1,204,603.8N — 643,601.4E	1968
267	1,203,830.9N — 643,607.7E	1907
268	1,203,422.1N — 643,574.4E	1907
269	1,203,016.7N — 643,606.3E	1963

Hole No.	Coor:	Elev.
270	1,205,167.9N — 643,429.7E	1961
271	1,204,357.8N — 643,398.7E	1881
272	1,203,940.7N — 643,395.5E	1866
273-C	1,203,370.1N — 643,204.2E	1880
274-C	1,204,336.9N — 642,978.9E	1842
275-C	1,204,339.5N — 641,429.9E	1742
276	1,205,035.1N — 642,409.4E	1956
277	1,205,015.1N — 642,159.4E	1937
278	1,203,609.5N — 643,392.3E	1869
279	1,203,389.2N — 643,409.5E	1910
280	1,203,191.4N — 643,405.7E	1893
281	1,202,996.7N — 643,401.0E	1891
282	1,202,705.4N — 643,422.9E	1873
283	1,202,619.8N — 643,188.6E	1950
284	1,204,507.3N — 643,212.9E	1876
285	1,204,154.6N — 643,219.5E	1871
286	1,203,797.9N — 643,206.2E	1857
287	1,203,052.4N — 643,157.6E	1861
288	1,202,817.5N — 642,965.4E	1891
289-C	1,203,182.3N — 642,192.6E	1830
290	1,204,573.7N — 643,015.0E	1853
291	1,204,535.8N — 642,789.7E	1871
292	1,204,134.1N — 643,010.0E	1856
293	1,203,980.1N — 643,043.3E	1831
294	1,203,600.1N — 643,007.5E	1849
295	1,203,394.8N — 643,072.7E	1854
296	1,203,257.4N — 642,999.8E	1848
297	1,202,993.0N — 643,017.1E	1928
298	1,203,002.9N — 642,752.1E	1898
299	1,204,704.1N — 642,569.5E	1834
300	1,204,775.5N — 642,357.5E	1863
301	1,204,597.6N — 642,395.6E	1840

Hole No	Coor:	Elev
302	1,204,613.4 N — 642,179.2 E	1841
303	1,204,509.6 N — 641,787.4 E	1792
304	1,203,368.4 N — 642,805.7 E	1853
305	1,204,608.5 N — 641,589.6 E	1822
306	1,204,501.7 N — 641,273.3 E	1758
307	1,204,382.8 N — 641,103.0 E	1774
308	1,204,201.2 N — 641,002.4 E	1770
309	1,204,211.5 N — 641,606.1 E	1777
310	1,204,155.1 N — 641,813.6 E	1787
311	1,204,206.0 N — 641,997.8 E	1818
312	1,204,225.7 N — 642,204.6 E	1816
313	1,204,200.1 N — 642,398.1 E	1826
314	1,204,001.4 N — 642,195.1 E	1823
315	1,204,004.2 N — 641,806.6 N	1783
316	1,204,004.3 N — 641,421.3 N	1814
317	1,204,009.3 N — 641,001.7 N	1778
318	1,203,854.2 N — 642,431.2 E	1867
319	1,203,611.2 N — 642,584.8 E	1867
320	1,203,816.4 N — 642,196.5 E	1825
321	1,203,834.2 N — 641,786.7 E	1786
322	1,203,826.5 N — 641,579.9 E	1805
323	1,203,812.7 N — 641,195.7 E	1782
324	1,203,609.3 N — 642,230.4 E	1837
325	1,203,590.4 N — 641,795.2 E	1820
326	1,203,624.3 N — 641,420.6 E	1817
327	1,202,634.9 N — 642,848.3 E	1886
328	1,203,197.4 N — 642,654.4 E	1906
329	1,203,413.0 N — 642,401.7 E	1911
330	1,203,390.3 N — 642,197.1 E	1823
331	1,203,397.6 N — 642,014.2 E	1822
332	1,203,390.9 N — 641,806.4 E	1828

Hole No.	Coor:	Elev.
333	1,203,409.4N — 641,590.7E	1825
334	1,203,397.667N — 641,201.0538E	1844
335	1,203,195.9N — 641,406.1E	1854
336	1,203,177.6N — 641,813.3E	1836
337-C	1,203,155.6N — 640,994.6E	2013
338	1,203,023.281N — 641,245.5473E	1920
339	1,203,005.5N — 641,602.5E	1853
340	1,202,979.2N — 641,789.8E	1851
341	1,203,005.2N — 642,013.7E	1858
342	1,203,018.3N — 642,164.3E	1856
343	1,203,030.6N — 642,409.5E	1833
344	1,202,807.6N — 642,581.2E	1834
345	1,202,580.9N — 641,190.1E	1948
346	1,202,791.1N — 641,402.2E	1875
347	1,202,805.3N — 641,813.6E	1887
348	1,202,811.4N — 642,197.2E	1868
349	1,202,392.0N — 641,399.1E	1977
350	1,202,279.9N — 643,144.0E	1869
351	1,202,133.7N — 643,318.4E	1879
352	1,202,617.1N — 642,179.7E	1902
353	1,202,599.2N — 641,607.1E	1947
354	1,202,216.9N — 641,577.5E	1977
355	1,202,185.1N — 641,818.7E	2035
356	1,202,205.2N — 642,005.1E	2044
357	1,201,986.2N — 642,203.8E	2040
358	1,202,196.0N — 642,418.4E	2037
359	1,202,193.7N — 642,572.8E	2018
360	1,202,104.3N — 642,557.9E	2046
361	1,201,524.4N — 642,630.2E	2033
362	1,201,719.4N — 642,179.5E	2061
363	1,201,797.6N — 642,023.6E	2041
364	1,202,013.0N — 641,807.4E	2029

Hole No.	Coor:	Elev.
365	1,202,414.6 N — 641,002.3 E	1970
366	1,202,202.2 N — 641,167.8 E	1961
367	1,202,595.5 N — 642,536.5 E	1929
368	1,202,626.4 N — 642,007.4 E	1916
369	1,202,516.7 N — 643,278.3 E	1984
370	1,202,667.6 N — 642,388.5 E	1916
371	1,203,394.5 N — 640,589.9 E	2008
372	1,203,196.1 N — 640,608.9 E	1996
373	1,203,784.7 N — 640,176.4 E	2027
374	1,203,597.0 N — 640,226.9 E	2019
375	1,203,398.6 N — 640,208.0 E	2005
376	1,203,399.5 N — 640,418.0 E	2006
377	1,202,998.4 N — 640,775.6 E	1988
378	1,202,960.4 N — 640,191.0 E	1948
379	1,203,019.4 N — 640,400.2 E	1973
380	1,203,180.9 N — 640,220.9 E	1983
381	1,202,578.8 N — 640,817.5 E	1946
382	1,202,369.7 N — 640,607.0 E	1881
383	1,202,607.9 N — 640,645.4 E	1957
384	1,202,798.4 N — 640,181.3 E	1937
385	1,202,942.5 N — 640,088.2 E	1911
386	1,203,004.1 N — 640,952.4 E	2006
387	1,202,784.5 N — 641,035.8 E	1979
388	1,202,796.8 N — 640,617.2 E	1908
389	1,204,909.5 N — 642,005.6 E	1901
390-C	1,203,796.8 N — 640,435.4 E	1916
391	1,203,719.3 N — 640,551.2 E	1904
392	1,203,994.9 N — 640,173.4 E	1896
393	1,203,858.1 N — 639,845.9 E	1860
394	1,204,166.5 N — 640,388.3 E	1830
395	1,204,006.4 N — 640,611.9 E	1819

Hole No	Coor:	Elev.
396	1,203,352.2N — 639,629.9E	1770
397	1,203,393.3N — 639,762.4E	1774
398	1,203,376.5N — 640,034.5E	1917
399	1,203,216.2N — 639,768.3E	1778
400	1,203,217.0N — 639,443.5E	1828
401	1,203,235.0N — 639,020.7E	1906
402	1,203,522.0N — 640,973.3E	1857
403	1,202,977.5N — 639,480.1E	1893
404	1,202,939.7N — 639,266.1E	1910
405	1,202,863.3N — 639,377.5E	1906
406	1,202,814.6N — 638,996.1E	1918
407	1,202,990.0N — 638,781.2E	1935
408	1,203,423.9N — 639,206.3E	1839
409	1,203,422.7N — 639,384.4E	1802
410	1,203,592.3N — 639,388.8E	1752
411	1,203,797.9N — 639,606.2E	1781
412-C	1,203,675.5N — 639,829.0E	1802
413	1,203,505.2N — 640,486.9E	2008
414	1,202,796.4N — 638,622.9E	1938
415	1,202,569.0N — 638,783.8E	1986
416	1,202,588.3N — 638,623.1E	1963
417	1,202,388.9N — 638,606.2E	1984
418	1,202,606.1N — 638,992.8E	1936
419	1,202,435.1N — 639,026.2E	1940
420	1,202,217.1N — 638,961.2E	1915
421	1,202,171.9N — 639,220.3E	1903
422-C	1,202,200.8N — 639,410.1E	1915
423	1,202,429.4N — 639,278.3E	1902
424	1,202,609.0N — 639,206.6E	1899
425	1,202,579.5N — 639,368.5E	1898
426	1,201,610.2N — 643,080.8E	2035
427-C	1,201,595.9N — 643,387.1E	2078

Hole No.	Coor:	Elev.
428	1,201,335.4N — 643,518.9E	2072
429	1,201,464.5N — 642,984.6E	2058
430	1,201,866.7N — 643,173.4E	2032
431-C	1,202,378.8N — 641,812.4E	2055
432	1,202,006.8N — 637,204.6E	1983
433	1,201,812.1N — 637,244.0E	1988
434-C	1,202,198.9N — 637,240.5E	2002
435-C	1,203,552.1N — 636,549.3E	1797
436-C	1,203,983.0N — 636,232.6E	1938
437	1,202,209.8N — 640,592.7E	1894
438	1,201,996.2N — 640,588.9E	1877
439	1,202,197.6N — 640,401.8E	1867
440	1,202,592.5N — 640,407.0E	1900
441	1,202,602.1N — 640,194.2E	1891
442	1,202,627.5N — 639,974.7E	1891
443	1,202,577.8N — 639,632.0E	1807
444-C	1,202,355.0N — 640,208.0E	1874 1874
445	1,201,399.1N — 637,241.5E	2025
446	1,201,234.5N — 637,205.6E	1984
447	1,202,221.4N — 640,828.0E	1902
448	1,201,992.1N — 641,025.6E	1930
449	1,202,189.1N — 640,026.8E	1874
450	1,202,198.5N — 640,200.7E	1888
451	1,202,390.6N — 638,216.4E	1948
452	1,202,573.9N — 637,988.0E	2000
453	1,202,201.4N — 638,007.0E	2006
454	1,202,412.2N — 637,814.7E	1954
455	1,202,300.5N — 637,586.8E	1930
456	1,202,595.5N — 637,658.8E	1907
457	1,202,602.5N — 637,385.1E	1937
458	1,200,993.3N — 637,230.5E	1967

459	1,200,597.6 N	637,206.9 E	2026
460	1,200,351.7 N	637,233.0 E	1989
461	1,200,193.7 N	637,167.9 E	2066
462	1,203,364.6 N	637,140.4 E	1763
463	1,203,016.7 N	636,989.6 E	1758
464	1,202,611.0 N	637,028.6 E	1849
465	1,202,377.7 N	637,028.9 E	1947
466	1,202,210.5 N	636,808.5 E	1857
467	1,202,415.9 N	636,613.8 E	1808
468	1,202,585.8 N	636,792.2 E	1818
469	1,202,571.8 N	636,640.0 E	1792
470	1,202,812.1 N	636,601.7 E	1709
471	1,202,974.5 N	636,617.6 E	1701
472	1,203,102.7 N	636,277.3 E	1955
473	1,203,144.0 N	636,609.3 E	1667
474	1,203,205.2 N	636,191.2 E	1702
475	1,203,436.1 N	636,006.7 E	1795
476	1,203,394.1 N	636,381.6 E	1748
~~477~~	~~1,203,436.6 N~~	~~636,881.3 E~~	~~1734~~
478	1,199,800.3 N	637,218.9 E	1967
479	1,204,051.6 N	636,622.6 E	1997
480	1,204,216.7 N	635,968.5 E	1886
481	1,203,675.8 N	636,016.9 E	1894
482	1,203,600.7 N	635,802.9 E	1786
483	1,203,803.5 N	635,766.1 E	1839
484	1,203,989.4 N	635,811.7 E	1862
485	1,204,140.8 N	636,132.6 E	1960
486	1,201,813.8 N	641,798.4 E	2002
487	1,202,383.0 N	639,752.4 E	1819
488	1,205,403.2 N	638,046.2 E	1674
489	1,205,424.5 N	638,461.5 E	1683
490	1,207,303.7 N	643,042.0 E	1725
491	1,207,326.7 N	642,573.0 E	1704
492	1,207,407.3 N	642,739.5 E	1699
493	1,204,618.0 N	647,799.9 E	1780
494	1,203,782.9 N	648,042.9 E	1807

2

495	1,205,279.4 N	— 632,283.2 E	1592
496	1,205,371.9 N	— 630,524.3 E	1535
497	1,201,616.6 N	— 635,796.1 E	1825
498	1,201,443.8 N	— 633,529.6 E	1788
499	1,200,843.3 N	— 634,723.3 E	1737
500	1,200,820.1 N	— 635,712.2 E	2007
501	1,200,621.0 N	— 635,857.1 E	1996
502	1,199,893.5 N	— 635,470.0 E	1790
503	1,200,230.9 N	— 634,479.8 E	1893
504	1,198,955.9 N	— 635,388.9 E	1852
505	1,198,416.0 N	— 636,388.8 E	1906
WW#1	1,211,615.5 N	— 640,228.6 E	1495
WW#2	1,212,350.0 N	— 640,963.7 E	1496
WW#3	1,211,379.7 N	— 639,867.3 E	1484
WW#4	1,211,383.0 N	— 640,032.0 E	1494
506			
507	1,198,477.4 N	— 634,717.2 E	2011
508			
509	1,201,002.5 N	— 636,802.9 E	1963
510	1,200,778.7 N	— 636,818.0 E	1991
511	1,200,591.5 N	— 636,807.3 E	1980
512	1,200,370.0 N	— 636,833.1 E	2008
513	1,200,210.7 N	— 636,825.2 E	1982
514	1,199,981.5 N	— 636,836.0 E	1967
515	1,211,554.1 N	— 642,541.1 E	1671
516			
517			
518			
519			
520			
521			
522			
523			
524			

1200 000
1198 956
02.044

Final Survey

	Coor. & Elev.	Anderson Mine	
AM-184C	1,202,002.7 N	641,224.2 E	1982
207	1,201,239.0 N	646,602.9 E	1945
208	1,202,200.5 N	646,367.4 E	1895
209	1,201,379.1 N	646,503.2 E	1973
210	1,201,001.8 N	646,389.5 E	2006
211	1,201,806.5 N	646,188.4 E	2006
212	1,202,275.1 N	647,028.7 E	1958
213	1,201,996.2 N	645,397.5 E	1953
214	1,202,399.0 N	645,398.2 E	1887
215	1,202,196.0 N	645,201.2 E	1922
216	1,202,609.3 N	645,400.2 E	1928
217	1,202,990.6 N	645,378.1 E	1904
218	1,202,599.0 N	645,195.7 E	1938
219	1,202,398.7 N	644,992.1 E	1929
220	1,202,197.1 N	644,935.5 E	1926
221	1,201,999.1 N	644,999.0 E	194[illegible]
222-C	1,202,053.1 N	646,666.1 E	1942
223	1,202,800.4 N	644,997.5 E	1957
224	1,202,985.4 N	644,798.3 E	1961
225	1,202,201.2 N	644,796.6 E	1946
226	1,202,799.5 N	644,596.5 E	1958
227	1,202,406.3 N	644,597.7 E	1924
228	1,202,597.2 N	644,396.8 E	1963
229-C	1,202,201.6 N	644,407.4 E	1943
230	1,202,168.5 N	644,263.4 E	1982
231	1,202,392.6 N	644,187.7 E	1985
232	1,201,991.6 N	644,629.9 E	2015
233	1,201,832.0 N	644,403.6 E	2049
234	1,201,395.6 N	645,858.5 E	2208
235	1,201,734.3 N	644,793.8 E	2133
236	1,202,989.7 N	644,394.8 E	1960
237	1,203,195.1 N	644,589.3 E	1942

Anderson Mine Coor: & Elev.

Hole No.	Coor:	Elev.
238	1,203,413.0N — 644,591.0E	1931
239	1,203,589.7N — 644,583.8E	1975
240	1,203,894.5N — 644,679.7E	1985
241	1,203,885.2N — 644,891.2E	1966
242	1,204,144.3N — 644,902.4E	1970
243	1,203,796.0N — 644,400.2E	1985
244-C	1,203,397.3N — 644,400.4E	1935
245	1,202,202.6N — 643,997.0E	2072
246	1,201,479.1N — 643,995.7E	2091
247	1,203,221.4N — 644,202.9E	1960
248	1,203,414.3N — 644,200.9E	1944
249	1,203,595.6N — 644,199.2E	1973
250	1,203,805.4N — 644,200.3E	1957
251	1,203,047.5N — 644,077.5E	1946
252	1,203,486.3N — 643,887.4E	1917
253	1,203,811.0N — 643,994.8E	1939
254-C	1,204,797.4N — 643,787.3E	1966
255	1,202,615.2N — 643,800.3E	1954
256	1,202,807.3N — 643,821.5E	1953
257	1,203,219.3N — 643,833.8E	1939
258	1,203,437.8N — 643,836.2E	1918
259	1,203,590.6N — 643,793.0E	1888
260	1,204,987.7N — 643,830.7E	1928
261	1,205,196.4N — 643,813.6E	1933
262	1,204,991.2N — 644,005.4E	1966
263	1,204,791.4N — 644,194.1E	1934
264	1,205,350.5N — 643,566.7E	1904
265	1,205,047.1N — 643,618.7E	1946
266	1,204,603.8N — 643,601.4E	1968
267	1,203,830.9N — 643,607.7E	1907
268	1,203,422.1N — 643,574.4E	1907
269	1,203,016.7N — 643,606.3E	1963

Hole No.	Coor:	Elev.
270	1,205,167.9N — 643,429.7E	1961
271	1,204,357.8N — 643,398.7E	1881
272	1,203,940.7N — 643,395.5E	1866
273-C	1,203,370.1N — 643,204.2E	1880
274-C	1,204,336.9N — 642,978.9E	1842
275-C	1,204,339.5N — 641,429.9E	1742
276	1,205,035.1N — 642,409.4E	1956
277	1,205,015.1N — 642,159.4E	1937
278	1,203,609.5N — 643,392.3E	1869
279	1,203,389.2N — 643,409.5E	1910
280	1,203,191.4N — 643,405.7E	1893
281	1,202,996.7N — 643,401.0E	1891
282	1,202,705.4N — 643,422.9E	1873
283	1,202,619.8N — 643,188.6E	1950
284	1,204,507.3N — 643,212.9E	1876
285	1,204,154.6N — 643,219.5E	1871
286	1,203,797.9N — 643,206.2E	1857
287	1,203,052.4N — 643,157.6E	1861
288	1,202,817.5N — 642,965.4E	1891
289-C	1,203,182.3N — 642,192.6E	1830
290	1,204,573.7N — 643,015.0E	1853
291	1,204,535.8N — 642,789.7E	1871
292	1,204,134.1N — 643,010.0E	1856
293	1,203,980.1N — 643,043.3E	1831
294	1,203,600.1N — 643,007.5E	1849
295	1,203,394.8N — 643,072.7E	1854
296	1,203,257.4N — 642,999.8E	1848
297	1,202,993.0N — 643,017.1E	1928
298	1,203,002.9N — 642,752.1E	1898
299	1,204,704.1N — 642,569.5E	1834
300	1,204,775.5N — 642,357.5E	1863
301	1,204,597.6N — 642,395.6E	1840

Hole No	Coor:	Elev
302	1,204,613.4 N — 642,179.2 E	1841
303	1,204,509.6 N — 641,787.4 E	1792
304	1,203,368.4 N — 642,805.7 E	1853
305	1,204,608.5 N — 641,589.6 E	1822
306	1,204,501.7 N — 641,273.3 E	1758
307	1,204,382.8 N — 641,103.0 E	1774
308	1,204,201.2 N — 641,002.4 E	1770
309	1,204,211.5 N — 641,606.1 E	1777
310	1,204,155.1 N — 641,813.6 E	1787
311	1,204,206.0 N — 641,997.8 E	1818
312	1,204,225.7 N — 642,204.6 E	1816
313	1,204,200.1 N — 642,398.1 E	1826
314	1,204,001.4 N — 642,195.1 E	1823
315	1,204,004.2 N — 641,806.6 N	1783
316	1,204,004.3 N — 641,421.3 N	1814
317	1,204,009.3 N — 641,001.7 N	1778
318	1,203,854.2 N — 642,431.2 E	1867
319	1,203,611.2 N — 642,584.8 E	1867
320	1,203,816.4 N — 642,196.5 E	1825
321	1,203,834.2 N — 641,786.7 E	1786
322	1,203,826.5 N — 641,579.9 E	1805
323	1,203,812.7 N — 641,195.7 E	1782
324	1,203,609.3 N — 642,230.4 E	1837
325	1,203,590.4 N — 641,795.2 E	1820
326	1,203,624.3 N — 641,420.6 E	1817
327	1,202,634.9 N — 642,848.3 E	1886
328	1,203,197.4 N — 642,654.4 E	1906
329	1,203,413.0 N — 642,401.7 E	1911
330	1,203,390.3 N — 642,197.1 E	1823
331	1,203,397.6 N — 642,014.2 E	1822
332	1,203,390.9 N — 641,806.4 E	1828

Hole No.	Coor:	Elev.
333	1,203, 409.4N — 641, 590.7E	1825
334	1, 203, 397.667N — 641, 201.0538 E	1844
335	1, 203, 195.9N — 641, 406.1E	1854
336	1, 203, 177.6N — 641, 813.3E	1836
337-C	1, 203, 155.6N — 640, 994.6E	2013
338	1, 203, 023.281N — 641, 245.5473 E	1920
339	1, 203, 005.5N — 641, 602.5E	1853
340	1, 202, 979.2N — 641, 789.8E	1851
341	1, 203, 005.2N — 642, 013.7E	1858
342	1, 203, 018.3N — 642, 164.3E	1856
343	1, 203, 030.6N — 642, 409.5E	1833
344	1, 202, 807.6N — 642, 581.2E	1834
345	1, 202, 580.9N — 641, 190.1E	1948
346	1, 202, 791.1N — 641, 402.2E	1875
347	1, 202, 805.3N — 641, 813.6E	1887
348	1, 202, 811.4N — 642, 197.2E	1868
349	1, 202, 392.0N — 641, 399.1E	1977
350	1, 202, 279.9N — 643, 144.0E	1869
351	1, 202, 133.7N — 643, 318.4E	1879
352	1, 202, 617.1N — 642, 179.7E	1902
353	1, 202, 599.2N — 641, 607.1E	1947
354	1, 202, 216.9N — 641, 577.5E	1977
355	1, 202, 185.1N — 641, 818.7E	2035
356	1, 202, 205.2N — 642, 005.1E	2044
357	1, 201, 986.2N — 642, 203.8E	2040
358	1, 202, 196.0N — 642, 418.4E	2037
359	1, 202, 193.7N — 642, 572.8E	2018
360	1, 202, 104.3N — 642, 557.9E	2046
361	1, 201, 524.4N — 642, 630.2E	2033
362	1, 201, 719.4N — 642, 179.5E	2061
363	1, 201, 797.6N — 642, 023.6E	2041
364	1, 202, 013.0N — 641, 807.4E	2029

Hole No.	Coor:	Elev.
365	1,202,414.6 N — 641,002.3 E	1970
366	1,202,202.2 N — 641,167.8 E	1961
367	1,202,595.5 N — 642,536.5 E	1929
368	1,202,626.4 N — 642,007.4 E	1916
369	1,202,516.7 N — 643,278.3 E	1984
370	1,202,667.6 N — 642,388.5 E	1916
371	1,203,394.5 N — 640,589.9 E	2008
372	1,203,196.1 N — 640,608.9 E	1996
373	1,203,784.7 N — 640,176.4 E	2027
374	1,203,597.0 N — 640,226.9 E	2019
375	1,203,398.6 N — 640,208.0 E	2005
376	1,203,399.5 N — 640,418.0 E	2006
377	1,202,998.4 N — 640,775.6 E	1988
378	1,202,960.4 N — 640,191.0 E	1948
379	1,203,019.4 N — 640,400.2 E	1973
380	1,203,180.9 N — 640,220.9 E	1983
381	1,202,578.8 N — 640,817.5 E	1946
382	1,202,369.7 N — 640,607.0 E	1881
383	1,202,607.9 N — 640,645.4 E	1957
384	1,202,798.4 N — 640,181.3 E	1937
385	1,202,942.5 N — 640,088.2 E	1911
386	1,203,004.1 N — 640,952.4 E	2006
387	1,202,784.5 N — 641,035.8 E	1979
388	1,202,796.8 N — 640,617.2 E	1908
389	1,204,909.5 N — 642,005.6 E	1901
390-C	1,203,796.8 N — 640,435.4 E	1916
391	1,203,719.3 N — 640,551.2 E	1904
392	1,203,994.9 N — 640,173.4 E	1896
393	1,203,858.1 N — 639,845.9 E	1860
394	1,204,166.5 N — 640,388.3 E	1830
395	1,204,006.4 N — 640,611.9 E	1819

Hole No	Coor:	Elev.
396	1,203,352.2N — 639,629.9E	1770
397	1,203,393.3N — 639,762.4E	1774
398	1,203,376.5N — 640,034.5E	1917
399	1,203,216.2N — 639,768.3E	1778
400	1,203,217.0N — 639,443.5E	1828
401	1,203,235.0N — 639,020.7E	1906
402	1,203,522.0N — 640,973.3E	1857
403	1,202,977.5N — 639,480.1E	1893
404	1,202,939.7N — 639,266.1E	1910
405	1,202,863.3N — 639,377.5E	1906
406	1,202,814.6N — 638,996.1E	1918
407	1,202,990.0N — 638,781.2E	1935
408	1,203,423.9N — 639,206.3E	1839
409	1,203,422.7N — 639,384.4E	1802
410	1,203,592.3N — 639,388.8E	1752
411	1,203,797.9N — 639,606.2E	1781
412-C	1,203,675.5N — 639,829.0E	1802
413	1,203,505.2N — 640,486.9E	2008
414	1,202,796.4N — 638,622.9E	1938
415	1,202,569.0N — 638,783.8E	1986
416	1,202,588.3N — 638,623.1E	1963
417	1,202,388.9N — 638,606.2E	1984
418	1,202,606.1N — 638,992.8E	1936
419	1,202,435.1N — 639,026.2E	1940
420	1,202,217.1N — 638,961.2E	1915
421	1,202,171.9N — 639,220.3E	1903
422-C	1,202,200.8N — 639,410.1E	1915
423	1,202,429.4N — 639,278.3E	1902
424	1,202,609.0N — 639,206.6E	1899
425	1,202,579.5N — 639,368.5E	1898
426	1,201,610.2N — 643,080.8E	2035
427-C	1,201,595.9N — 643,387.1E	2078

Hole No.	Coor:		Elev.
428	1,201,335.4N	— 643,518.9E	2072
429	1,201,464.5N	— 642,984.6E	2058
430	1,201,866.7N	— 643,173.4E	2032
431	1,202,378.8N	— 641,812.4E	2055
432	1,202,006.8N	— 637,204.6E	1983
433	1,201,812.1N	— 637,244.0E	1988
434-C	1,202,198.9N	— 637,240.5E	2002
435-C	1,203,552.1N	— 636,549.3E	1797
436-C	1,203,983.0N	— 636,232.6E	1938
437	1,202,209.8N	— 640,592.7E	1894
438	1,201,996.2N	— 640,588.9E	1877
439	1,202,197.6N	— 640,401.8E	1867
440	1,202,592.5N	— 640,407.0E	1900
441	1,202,602.1N	— 640,194.2E	1891
442	1,202,627.5N	— 639,974.7E	1891
443	1,202,577.8N	— 639,632.0E	1807
444-C	1,202,355.0N	— 640,208.0E	1874 1874
445	1,201,399.1N	— 637,241.5E	2025
446	1,201,234.5N	— 637,205.6E	1984
447	1,202,221.4N	— 640,828.0E	1902
448	1,201,992.1N	— 641,025.6E	1930
449	1,202,189.1N	— 640,026.8E	1874
450	1,202,198.5N	— 640,200.7E	1888
451	1,202,390.6N	— 638,216.4E	1948
452	1,202,573.9N	— 637,988.0E	2000
453	1,202,201.4N	— 638,007.0E	2006
454	1,202,412.2N	— 637,814.7E	1954
455	1,202,300.5N	— 637,586.8E	1930
456	1,202,595.5N	— 637,658.8E	1907
457	1,202,602.5N	— 637,385.1E	1937
458	1,200,993.3N	— 637,230.5E	1967

459	1,200,597.6 N	637,206.9 E	2026
460	1,200,351.7 N	637,233.0 E	1989
461	1,200,193.7 N	637,167.9 E	2066
462	1,203,364.6 N	637,140.4 E	1763
463	1,203,016.7 N	636,989.6 E	1758
464	1,202,611.0 N	637,028.6 E	1849
465	1,202,377.7 N	637,028.9 E	1947
466	1,202,210.5 N	636,808.5 E	1857
467	1,202,415.9 N	636,613.8 E	1808
468	1,202,585.8 N	636,792.2 E	1818
469	1,202,571.8 N	636,640.0 E	1792
470	1,202,812.1 N	636,601.7 E	1709
471	1,202,974.5 N	636,617.6 E	1701
472	1,203,102.7 N	636,277.3 E	1955
473	1,203,144.0 N	636,609.3 E	1667
474	1,203,205.2 N	636,191.2 E	1702
475	1,203,436.1 N	636,006.7 E	1795
476	1,203,364.1 N	636,381.6 E	1748
~~477~~	~~1,203,436.6 N~~	~~636,881.3 E~~	~~1734~~
478	1,199,800.3 N	637,218.9 E	1967
479	1,204,051.6 N	636,622.6 E	1997
480	1,204,216.7 N	635,968.5 E	1886
481	1,203,675.8 N	636,016.9 E	1894
482	1,203,600.7 N	635,802.9 E	1786
483	1,203,803.5 N	635,766.1 E	1839
484	1,203,989.4 N	635,811.7 E	1862
485	1,204,140.8 N	636,132.6 E	1960
486	1,201,813.8 N	641,798.4 E	2002
487	1,202,383.0 N	639,752.4 E	1819
488	1,205,403.2 N	638,046.2 E	1674
489	1,205,424.5 N	638,461.5 E	1683
490	1,207,303.7 N	643,042.0 E	1725
491	1,207,326.7 N	642,573.0 E	1704
492	1,207,407.3 N	642,739.5 E	1699
493	1,204,618.0 N	647,799.9 E	1780
494	1,203,782.9 N	648,042.9 E	1807

495	1,205,279.4 N	632,283.2 E	1592
496	1,205,371.9 N	630,524.3 E	1535
497	1,201,616.6 N	635,796.1 E	1825
498	1,201,443.8 N	633,529.6 E	1788
499	1,200,843.3 N	634,723.3 E	1737
500	1,200,820.1 N	635,712.2 E	2007
501	1,200,621.0 N	635,857.1 E	1996
502	1,199,893.5 N	635,470.0 E	1790
503	1,200,230.9 N	634,479.8 E	1893
504	1,198,955.9 N	635,388.9 E	1852
505	1,198,416.0 N	636,388.8 E	1906
WW#1	1,211,615.5 N	640,228.6 E	1495
WW#2	1,212,350.0 N	640,463.7 E	1496
WW#3	1,211,379.7 N	639,867.3 E	1484
WW#4	1,211,383.0 N	640,032.0 E	1494
506			
507	1,198,477.4 N	634,717.2 E	2011
508			
509	1,201,002.5 N	636,802.9 E	1963
510	1,200,778.7 N	636,818.0 E	1991
511	1,200,591.5 N	636,807.3 E	1980
512	1,200,370.0 N	636,833.1 E	2008
513	1,200,210.7 N	636,825.2 E	1982
514	1,199,981.5 N	636,836.0 E	1967
515	1,211,554.1 N	642,541.1 E	1671
516			
517			
518			
519			
520			
521			
522			
523			
524			

DEL TIERRA ENGINEERING & MINING CORP.

U.S. Mineral Surveys Mining Exploration

HARVEY W. SMITH, E.M. PRESIDENT

Registered Mining Engineer U. S. Mineral Surveyor

4310 North Brown Avenue / Suite 5 Scottsdale, Arizona 85251

Tel. 602 / 946-3996



June 19, 1979

Mr. Christopher Hill
Minerals Exploration Co.
P.O. Box 50324
Tucson, AZ 85703

Dear Chris:

Enclosed is a revised copy of the plat of your drill holes at the Anderson Mine project. Also, the coordinates for DH No. 420 should be as follows:

N.1,204,660.85
E. 85,289.45

The previous coordinates given to you for this hole actually pertained to No. 419C.

I will send a copy of the plat and the revised coordinates for No. 420 to Dames and Moore.

If you have any questions, please call.

Sincerely,

Harvey W. Smith

Harvey W. Smith, E.M.
President

Enclosures
cc: Mr. Robert Brathoude
Dames & Moore

DEL TIERRA ENGINEERING & MINING CORP.

U.S. Mineral Surveys Mining Exploration

HARVEY W. SMITH, E.M. PRESIDENT

Registered Mining Engineer U. S. Mineral Surveyor

4310 North Brown Avenue / Suite 5 Scottsdale, Arizona 85251

Tel. 602 / 946-3996



March 12, 1979

Mr. Christopher Z. Hill
Minerals Exploration Company
P.O. Box 50324
Tucson, AZ 85703

Dear Chris:

Enclosed are the coordinates and elevations of the holes we recently surveyed at the Anderson Mine project. Sketches of the drill hole locations and the new drill-hole-lines are also included.

If you have any questions, please call.

My statement is enclosed.

Sincerely,

Harvey W. Smith

Harvey W. Smith, E.M.
President

Enclosures

HWS/mi

DEL TIERRA ENGINEERING & MINING CORP.

U.S. Mineral Surveys Mining Exploration

HARVEY W. SMITH, E.M. PRESIDENT

Registered Mining Engineer U. S. Mineral Surveyor

4310 North Brown Avenue / Suite 5 Scottsdale, Arizona 85251

Tel. 602 / 946-3996

March 12, 1979

TO:
Minerals Exploration Company
P.O. Box 50324
Tucson, AZ 85703

For professional engineering services pertaining to the survey of certain drill holes and the establishment of new drill hole lines.

3 shifts @ $360.00/shift	$1,080.00
(2 man crew with EDM unit)	
Subsistence	43.00
325 miles @ $.55/mile	178.75
2 hours @ $30.00/hour (Calculations)	60.00
1 hour @ $15.00/hour (Drafting)	15.00
Total	$1,376.75

Respectfully submitted,

Harvey W. Smith

Harvey W. Smith, E.M.
President

DEL TIERRA ENGINEERING & MINING CORP.

U.S. Mineral Surveys Mining Exploration

HARVEY W. SMITH, E.M. PRESIDENT

Registered Mining Engineer U. S. Mineral Surveyor

4310 North Brown Avenue / Suite 5 Scottsdale, Arizona 85251

Tel. 602 / 946-3996

March 12, 1979

Mr. Christopher Z. Hill
Minerals Exploration Company
P.O. Box 50324
Tucson, AZ 85703

Dear Chris:

Enclosed are the coordinates and elevations of the holes we recently surveyed at the Anderson Mine project. Sketches of the drill hole locations and the new drill-hole-lines are also included.

If you have any questions, please call.

My statement is enclosed.

Sincerely,

Harvey W. Smith

Harvey W. Smith, E.M.
President

Enclosures

HWS/mi

DEL TIERRA ENGINEERING & MINING CORP.

U.S. Mineral Surveys Mining Exploration

HARVEY W. SMITH, E.M. PRESIDENT

Registered Mining Engineer U. S. Mineral Surveyor

4310 North Brown Avenue / Suite 5 Scottsdale, Arizona 85251

Tel. 602 / 946-3996

January 3, 1979

Mr. Christopher Hill
Minerals Exploration Company
P.O. Box 50324
Tucson, AZ 85703

Dear Chris:

Enclosed are two copies of the sketch of the drill hole locations that we recently staked in the Anderson Mine area, Yavapai County, Ariz. We stretched the lines to an even number of feet.

My statement is enclosed.

Thank you for asking us to assist on this project.

Sincerely,

Harvey W. Smith

Harvey W. Smith, E.M.
President

Enclosures

HWS/mi

DEL TIERRA ENGINEERING & MINING CORP.

U. S. Mineral Surveys Mining Exploration

HARVEY W. SMITH, E.M. President
Registered Mining Engineer U. S. Mineral Surveyor
6016 N. Kachina Lane Scottsdale, Arizona 85253
Tel. 602 948-5517



August 8, 1978

Mr. Christophor Hill
Mr. Robert Lucht
Minerals Exploration Company
P.O. Box 50324
Tucson, AZ 85703

Dear Chris and Bob:

Enclosed is a list of the coordinates of the balance of the holes at the Anderson Mine project in Yavapai County. Also included are four copies of the revised plat.

My final statement is enclosed.

Thank you for asking us to assist on this project. If you have any questions, please feel free to call at any time.

Sincerely,

Harvey W. Smith

Harvey W. Smith, E. M.
President

HWS/ws

MINERALS EXPLORATION COMPANY

Drill Hole Coordinates

Group V

Hole No.	North	East	Elev.	Grid No.
559	1,205,929.29	88,472.79	1,812.5	L - 9
565	1,205,216.47	88,427.16	1,876.0	L - 2
580	1,206,718.47	88,383.82	1,806.5	M - 17
586	1,205,723.21	88,242.46	1,837.5	N - 7
590	1,206,135.23	88,255.57	1,797.0	N - 11
606	1,206,128.64	88,158.78	1,794.0	O - 11
688	1,205,938.64	87,538.49	1,830.0	U - 9
707	1,204,492.32	86,503.86	1,965.5	None
717	1,205,720.25	88,448.04	1,808.5	L - 7
720	1,205,970.51	87,272.24	1,852.0	X - 9
737	1,206,651.67	87,171.76	1,750.5	X - 16
750	1,206,163.21	86,945.98	1,883.5	EE - 11
805	1,206,056.66	88,937.72	1,861.0	G - 11
896	1,205,379.52	89,534.57	1,869.5	A - 4
951	1,205,664.57	90,040.46	1,918.5	JJ - 7
952	1,205,761.64	90,035.42	1,887.0	JJ - 8
956	1,206,168.68	90,061.75	1,914.5	JJ - 12
958	1,206,066.54	90,173.59	1,917.5	KK - 11
960	1,204,247.66	87,341.18	1,958.0	None

DEL TIERRA ENGINEERING & MINING CORP.

U.S. Mineral Surveys Mining Exploration

HARVEY W. SMITH, E.M. PRESIDENT

Registered Mining Engineer U. S. Mineral Surveyor

4310 North Brown Avenue / Suite 5 Scottsdale, Arizona 85251

Tel. 602 / 946-3996

August 8, 1978

Minerals Exploration Company
P.O. Box 50324
Tucson, Arizona 85703

For professional engineering services pertaining to the survey of drill holes on the Anderson Mine property, Yavapai County, Arizona.

12 Shifts @ $400.00 per shift		$4,800.00
Subsistence		659.77
1665 Miles @ $.40/mile		666.00
	Total	$6,125.77

Respectfully submitted,

Harvey W. Smith

Harvey W. Smith, E.M.
President

HWS/ws

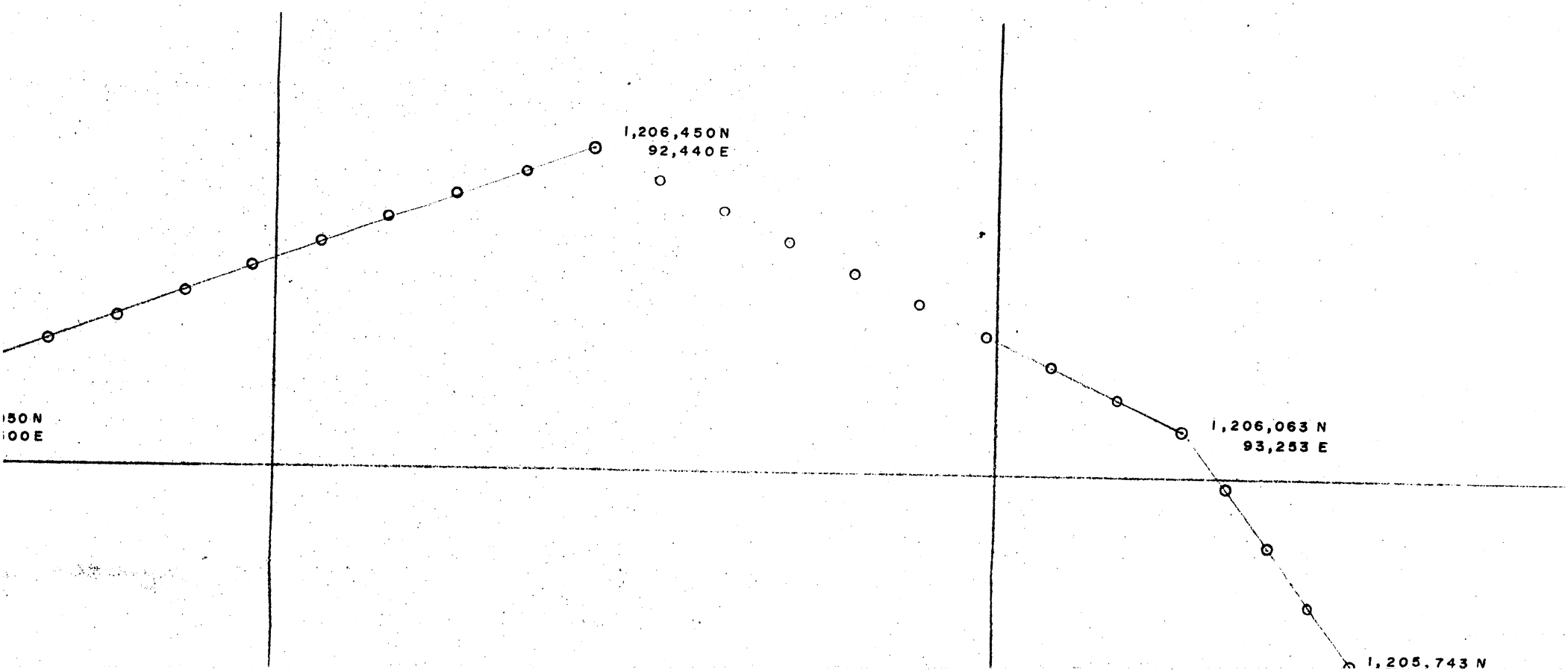
1,206,450N
92,440E
50N
00E
1,206,063 N
93,253 E
1,205,743 N

NC = No Coordinates
B = Bust

849 = 538
580? NC
586 NC
588 B?
590 NC
64 check Easting ?
~~605 Plot~~
606 NC
~~640 Plot~~
644 = 641
648 = NC
~~651 Plot~~
~~655~~
~~666~~
688 B?
710 = 719
737 NC
~~Plot~~
750 NC
762 = 765
711 = 771
779 = 778
790 = 789
790 Not Numbered
763 = 793
~~797 Plot~~
805 NC
~~812 Plot~~

~~821 Plot~~
~~824 Plot~~
~~825 Plot~~
828 = 826
~~830~~
830 = 839
~~841 Plot~~
~~868 Plot~~
~~869~~
~~879 Plot~~
~~880 Plot~~
~~881 Plot~~
~~882 Plot~~
896 NC
~~898 Plot~~
~~899 Plot~~
~~904 Plot~~
~~909 Plot~~
~~910 Plot~~
~~911 Plot~~
~~912 Plot~~
~~913 Plot~~
~~914~~
915 = 916

~~924 Plot~~
~~928 Plot~~
~~931 Plot~~
~~932 Plot?~~
~~933 Plot?~~
~~934 Plot~~
~~935 Plot~~
939 = 938
954 = 944 check two 954's
~~945 Plot~~
~~947 Plot~~
~~948 Plot~~
940 = 949
951 NC
952 NC
~~873 Plot~~
~~695 Plot~~
?? 920 = 928 ?? NC two 920's
~~865 Plot~~

* on Map But No Coordinates

Drilled But No Coordinates
? Not Drill, But Coordinates

[redacted]
[redacted]
521 Check Easting
[redacted]
[redacted]
[redacted]
[redacted]
559 *
565 *
580
586 = 604
590
606
[redacted]
707 100' Above 813 * [redacted]
[redacted]
[redacted]
720 *
737
[redacted]
750 *
~~761~~ *
~~775~~ ? No Log ?
805
~~827~~ ? * No Log ?
[redacted]
[redacted]
896

[redacted]
[redacted]
951
952
956 *
958 *
960 *

525	1,205,545.02	88,764.35	1,839.0	I-5	
526	1,205,608.56	88,748.18	1,845.5	I-6	
527	1,205,721.91	88,745.99	1,869.0	I-7	
528	1,205,896.38	88,725.90	1,915.0	I-9	
529	1,206,101.68	88,728.30	1921.0	I-11	
530	1,205,513.88	88,636.11	1,810.5	J-5	
531	1,205,619.72	88,636.49	1830.0	J-6	
532	1,205,717.76	88,641.71	1,837.5	J-7	
533	1,205,804.26	88,652.85	1,864.5	J-8	
534	1,205,916.18	88,668.99	1895.5	J-9	
535	1,206,013.09	88,672.33	1,891.5	J-10	
536	1,206,100.73	88,670.66	1891.0	J-11	
537	1,206,224.11	88,667.87	1852.0	J-12	
538	1,206,309.15	88,670.42	1852.5	J-13	
539	1,206,347.93	88,654.61	1849.0	J-14	
540	1,206,504.97	88,674.41	1821.5	J-15	
541	1,206,616.57	88,675.00	1,825.5	J-16	
542	1,206,713.36	88,675.67	1812.5	J-17	
543	1,206,821.17	88,674.92	1812.5	J-18	
544	1,205,513.88	88,535.23	1,815.0	K-5	
545	1,205,733.23	88,530.40	1823.5	K-7	
546	1,205,909.85	88,564.46	1,849.5	K-9	
547	1,206,106.86	88,563.07	1840.0	K-11	
548	1,206,308.35	88,563.41	1835.5	K-13	
549	1,206,511.70	88,546.63	1819.0	K-15	
550	1,206,703.79	88,578.09	1818.5	K-17	
551	1,206,811.39	88,582.03	1806.5	K-18	
552	1,206,914.26	88,586.64	1814.5	K-19	
553	1,207,119.12	88,589.82	1859.5	K-21	
554	1,207,219.62	88,598.01	1863.5	K-22	
555	1,207.327.37	88,602.44	1885.5	K-23	
556	1,205,510.79	88,435.81	1847.0	L-5	
557	1,205,625.27	88,434.95	1,809.0	L-6	
558	1,205,792.43	88,443.20	1808.0	L-8	
559					
560	1,206,056.89	88,464.33	1813.5	L-10	
561	1,206,120.77	88,445.69	1820.5	L-11	
562	1,206,221.83	88,458.24	1825.0	L-12	
563	1,206,298.79	88,473.64	1828.0	L-13	
564	1,206,420.28	88,458.21	1824.0	L-14	
565					
566	1,206,611.66	88,469.51	1821.0	L-16	
567	1,206,709.11	88,473.80	1812.0	L-17	
568	1,206,821.64	88,483.26	1795.5	L-18	
569	1,206,923.7	88,482.85	1807.0	L-19	
570	1,207,024.37	88,485.76	1829.0	L-20	
571	1,207,129.56	88,483.14	1842.5	L-21	
572	1,207,228.75	88,488.55	1880.0	L-22	
573	1,207,324.78	88,482.50	1919.0	L-23	
574	1,205,521.29	88,337.10	1846.0	M-5	
575	1,205,720.83	88,347.28	1,805.0	M-7	
576	1,205,912.34	88,348.69	1,795.5	M-9	
577	1,206,122.71	88,361.21	1815.5	M-11	
578	1,206,218.45	88,356.38	1821.0	M-12	
579	1,206,521.49	88,368.46	1821.0	M-15	

DEL TIERRA ENGINEERING & MINING CORP.

U.S. Mineral Surveys Mining Exploration

HARVEY W. SMITH, E.M. PRESIDENT

Registered Mining Engineer U. S. Mineral Surveyor

4310 North Brown Avenue / Suite 5 Scottsdale, Arizona 85251

Tel. 602 / 946-3996



March 6, 1978

Mr. Christopher Z. Hill
Mine Development Group
Minerals Exploration Company
P. O. Box 50324
Tucson, Arizona 85703

Dear Chris:

Enclosed are four copies each of the plats of the grid drillhole pattern and Section 16 proposed holes.

If you have any questions, please call.

Thank you for asking us to assist on this project.

Sincerely,

Harvey ebj

Harvey W. Smith, E.M.

HWS:ebj
Enclosures

DEL TIERRA ENGINEERING & MINING CORP.

U.S. Mineral Surveys Mining Exploration

HARVEY W. SMITH, E.M. PRESIDENT

Registered Mining Engineer U. S. Mineral Surveyor

4310 North Brown Avenue / Suite 5 Scottsdale, Arizona 85251

Tel. 602 / 946-3996

December 21, 1977

Mr. Christopher Z. Hill
Minerals Exploration Company
P. O. Box 50324
Tucson, Arizona 85703

Dear Chris:

Enclosed is the statement you wanted. This won't quite cover the initial layout, but it is the major portion.

If you have any questions, please call.

Sincerely,

Harvey

Harvey W. Smith, E.M.

HWS:ebj
Enclosure

DEL TIERRA ENGINEERING & MINING CORP.

U.S. Mineral Surveys **Mining** **Exploration**

HARVEY W. SMITH, E.M. PRESIDENT

Registered Mining Engineer **U. S. Mineral Surveyor**

4310 North Brown Avenue / Suite 5 **Scottsdale, Arizona 85251**

Tel. 602 / 946-3996

To: Minerals Exploration Company
P. O. Box 50324
Tucson, Arizona 85703

STATEMENT

For professional engineering services pertaining to the location survey of certain drill holes at the Anderson Mine, Yavapai County, Arizona.

12 shifts at $400/shift	$4,800.00
Subsistence	576.00
1,897 miles at 40¢/mile	758.80
410 posts, 2" x 2" x 4', at 31¢ each	127.10
	$6,261.90

Respectfully submitted,

Harvey W. Smith
ebj

Harvey W. Smith, E.M.

HWS:ebj

DEL TIERRA ENGINEERING & MINING CORP.

U.S. Mineral Surveys Mining Exploration

HARVEY W. SMITH, E.M. PRESIDENT

Registered Mining Engineer U. S. Mineral Surveyor

4310 North Brown Avenue / Suite 5 Scottsdale, Arizona 85251

Tel. 602 / 946-3996



March 2, 1978

Mr. Christopher Z. Hill
Mine Development Group
Minerals Exploration Co.
P.O. Box 50324
Tucson, Arizona 85703

Dear Chris:

Following are the coordinates of your proposed drill hole locations in section 16, T. 11 N., R. 10 W., G&SRM:

Drill Hole No.	North	East
16-1	$1,204,217.86	$79,534.30
-2	1,203,822.54	79,550.45
-3	1,203,071.96	79,163.81
-4	1,199,858.22	79,634.92
-5	1,202,353.57	80,657.74
-6	1,201,574.02	80,941.35
-7	1,200,937.59	81,865.29
-8	1,200,247.79	83,224.30
-9	1,201,109.94	83,442.23

We are preparing a plat and as soon as it is finished I will send a copy to you.

We have also finished the additional holes for the grid and as soon as the plat is revised, I'll send a copy.

My statement for the layout of the grid and drill holes is enclosed. Included is the survey of 46 holes for Bob Lucht and reflagging the lines for the "cat" operator. He said he couldn't see our yellow flags so we went through and put some bright colored red and orange on the posts.

If you have any questions, please call.

Sincerely,

Harvey W. Smith

Harvey W. Smith, E.M.

HWS:v
Encl.

SERVICE CONTRACT

MINERALS EXPLORATION COMPANY

This number must appear on all documents

A.F.E. No.

Contract No. 77-22

Project Name/Location

THIS AGREEMENT entered into this 16th Day of September, A.D. 19 77

between Minerals Exploration Company, P.O. Box 50324 (ADDRESS)

Tucson, Arizona 85703 (Minerals),

and Del Tierra Engineering and Mining Corporation

4310 North Brown Avenue, Suite 5, Scottsdale, Arizona 85251 (ADDRESS) (Contractor),

WITNESSETH:

In consideration of the mutual agreements herein contained, it is agreed as follows:

1. DESCRIPTION OF SERVICE(S) TO BE PERFORMED BY CONTRACTOR
   Contractor shall:

   Perform surveying services for Minerals upon request by Minerals.

   at the following location(s) Western United States

   Such Service(s) to commence on or before September 16, 1977 and to be completed by/within open ended,

2. TERMS OF PAYMENT
   Minerals shall pay Contractor at the following rates (including terms of payment) for the above:

   See Exhibit A.

3. OTHER TERMS AND CONDITIONS Contractor will supply insurance certificate.

ALL PROVISIONS APPEARING ON THE REVERSE SIDE OF THIS CONTRACT ARE A PART OF THIS CONTRACT. CONTRACTOR HAS READ AND AGREES TO THE SAME.

Contractor Del Tierra Engineering & Mining Corp. Bond ☐ is ☒ is not required

Lic. No.

By

Title

Minerals Exploration Company

By

Title Gerald C. Dohm, Jr. Manager, Mine Development

FORM ME-3C23 (NEW 6-76) PRINTED IN U.S.A.

General Contract Provisions

1. This agreement shall be construed in accordance with the laws and jurisprudence of the State in which the work is performed.

2. Work is to be entirely under Contractor's supervision, direction and control, Minerals being interested only in the results obtained.

3. All work is to be done in accordance with Minerals' specifications in a thorough, workmanlike manner, and subject to the approval of Minerals' authorized representative. Labor and materials are to be best of kind.

4. If within one year from completion and acceptance of the work any materials or workmanship furnished by Contractor hereunder prove defective, Contractor shall, upon notice from Minerals, replace or repair the same to Minerals' satisfaction, without cost to Minerals.

5. If the Contractor fails to begin such remedial work within 30 days of demand from Minerals, or any shorter period designated by Minerals in the case of an emergency, and to complete such work within a reasonable time, Minerals shall have the right to engage the services of another Contractor to perform such work, and Contractor agrees to reimburse Minerals for the cost of such work and materials.

6. No changes or alterations shall be made unless first ordered and acknowledged by Minerals' authorized representative. Contractor shall not be entitled to payment for changes and/or alterations unless same are made as above provided. Any changes and/or alterations which are made as above provided shall not in any way release any surety on any contractor's bond furnished by Contractor hereunder.

7. No waiver by Minerals of any of the terms, provisions, or conditions hereof shall be effective unless said waiver shall be in writing and signed by a duly authorized representative of Minerals.

8. Time is of the essence of this contract. Either party may terminate contract upon a substantial default of any term by the other. In the event of a cessation of labor for three or more consecutive days or in the event of Contractor's failure of performance Minerals may take over the work and complete or have the same completed at Contractor's expense, deducting the cost from the contract price. These remedies shall not be exclusive, however, and the election or exercise of either shall not constitute a waiver of any other rights or remedies which may be available under the applicable law.

9. Contractor shall not assign or sublet any portion of the work without Minerals' written consent.

10. Minerals reserves the right to audit the records of the Contractor in so far as they apply to work performed on a cost-plus basis.

11. Contractor shall comply where applicable with the following clauses contained in 41 CFR: Sections 60-1.4(a) (Equal Employment Opportunity); 1-12.803-10, (certification of non-segregated facilities); Part 50-250, (employment opportunity for veterans); Part 60-741 (employment opportunities for handicapped individuals); Sections 1-1.710, (subcontracting with small business concerns); 1-1.805, (subcontracting with labor surplus area concerns); 1-1.1310, (subcontracting with minority business enterprises), and 1-1.2302-2, (environmental protection). These clauses are incorporated herein by reference if and to the extent applicable to this contract by law, executive order, or regulation. Contractor represents that he is in compliance with the reporting requirements of 41 CFR 60-1.7 and the Affirmative Action Program requirements of 41 CFR 60-1.40 and Part 60-2.

12. If required by Minerals, Contractor will furnish Minerals prior to the commencement of work, a contractor's bond with a surety company, acceptable to Minerals, guaranteeing and conditioned for Contractor's full and faithful performance of work and this contract and also guaranteeing and conditioned for the payment in full of the claims of all persons performing work upon or furnishing materials to be used in said work, the form of said bond and the amount thereof to be approved by Minerals. If bond is required, Contractor may invoice Minerals for the actual bond fee.

13. If bond is not required, Contractor, upon written notice as a condition precedent to any payment by Minerals hereunder, shall execute and deliver to Minerals an affidavit stating that Contractor has paid in full for all labor, materials, rental of equipment, transportation and all other charges in connection with the work performed under this contract for the period covered by such payment.

14. Contractor agrees to indemnify, defend and save Minerals harmless, including its officers, employees and any or all co-lessees of Minerals who wholly or partially bear the cost of operations hereunder, from any and all loss, damage, injury, liability or other causes of action, and costs thereof, including but not limited to claims for injury, death or damage of or to Contractor's employees or property of Contractor's agents, sub-contractor's or any other third party including any employee of Minerals, and claims or liens of workmen and materialmen, howsoever caused, including concurrent negligence of both Minerals and Contractor and sole negligence of Minerals, provided however that such indemnification shall only apply to the extent permitted by the applicable law, (For example in some jurisdictions indemnification from liability arising out of the sole negligence of the indemnitee is prohibited by law. In such a case the indemnification provided hereunder would exclude such loss, damage, injury or liability as is, by final judgment proven to be caused by the sole negligence of Minerals.) which arises out of, results from, or is in any way connected with Contractor's work, or its acts, activities or presence on any location, structure or vessel or travel to or from such location, structure or vessel.

15. Contractor agrees to indemnify, defend and save Minerals harmless, including its officers and employees, from and against any and all loss, damage, liability or expense of any kind by reason of any patent infringement or claim of patent infringement arising out of any work done by Contractor hereunder, or employment by Contractor or Minerals for any purpose for which it is intended of any material supplied by Contractor hereunder.

16. Should any claim or demand be made against Minerals as a result of any action or omission of Contractor, Minerals may withhold the unpaid balance of the contract price until Minerals is satisfied that the claim or demand has been released or adequately provided for. This remedy shall not be deemed exclusive.

17. Contractor accepts full and exclusive liability for the payment of all contributions and taxes for Unemployment Insurance, Old Age Retirement Benefits, annuities or pensions now or hereafter imposed by the United States or Governmental subdivision thereof, measured by wages, salaries or other renumeration paid Contractor's or any subcontractor's employees; and Contractor further agrees to comply with all rules and regulations applicable thereto. If Minerals is held liable to pay any such tax on contributions, Contractor agrees to supply Minerals with all records necessary to compute the same and to fully reimburse Minerals, upon demand, for the amount thereof (including penalties and interest) paid by Minerals, and Minerals shall have the right to deduct any amount so paid from any sums due Contractor by Minerals. Contractor will obtain and pay for license, inspection and permits which may be required by the City, County, State or Territory in which the work is to be performed.

18. Contractor shall report to Minerals by the best practical means any accident related to the performance of this contract. This reporting will not imply any admission of liability on the part of Minerals or Contractor.

19. In the performance of this agreement, Contractor shall comply with all applicable laws, rules, regulations and ordinances and Minerals' safety regulations as instructed.

20. Contractor shall examine, before using, all materials, equipment and supplies furnished by Minerals, and will exercise reasonable diligence to report to Minerals any defects therein in time to allow Minerals to replace same without delaying operations. Contractor shall keep and maintain equipment furnished by Minerals in good condition, at Contractor's expense, and upon termination of this contract, turn over same to Minerals in as good condition as when received, subject, however, to ordinary wear and tear.

21. Billings and payments hereunder shall be made at Minerals' address set out above unless Contractor is otherwise notified in writing by Minerals.

Exhibit A page 1 of 2

DEL TIERRA ENGINEERING & MINING CORP.

U.S. Mineral Surveys Mining Exploration

HARVEY W. SMITH, E.M. PRESIDENT

Registered Mining Engineer U. S. Mineral Surveyor

4310 North Brown Avenue / Suite 5 Scottsdale, Arizona 85251

Tel. 602 / 946-3996

If the above proposal meets with your approval I would appreciate notice as possible.

Thank you for asking me to submit this proposal.

May I hear from you soon?

September 8, 1977

Sincerely,

Harvey W. Smith, E.M.

Mr. Chris Hill
Geologist, Development Dept.
Minerals Exploration Co.
P.O. Box 50324
Tucson, AZ 85703

Dear Chris:

I have reviewed your contemplated drilling program at the Anderson mine property, and following is my proposal for surveying the drill hole locations.

My company will lay out the grid pattern that you have designated on the map for an estimated cost of $17.00 per drill hole location and the final location for approximately $6.50 each. These estimates are based on the following rates and expected progress for 471 holes:

3-man crew with EDM unit	$400/8-hour shift
Subsistence @ cost, estimated @	18.00/day/man
Mileage @	40¢/mile

Expected progress - 1 D.H. location every 12 minutes after establishment of grid pattern perimeter.

Final survey--1 D.H. every 5 minutes.

For the 16 locations in Section 16, that will take approximately three days for the initial layout and final survey.

From the above figures I believe you are looking at an overall estimated cost of $12,500 for the 487 holes, at an average of approximately $25.50 each.

Timewise, the above converts to approximately 15 working days for the grid and two days for Section 16 for the initial layout. Final location survey estimated at seven days.

Exhibit A page 2 of

If the above proposal meets with your approval I would appreciate as much advance notice as possible.

Thank you for asking me to submit this proposal.

May I hear from you soon?

Sincerely,

Harvey W. Smith, E.M.

HWS:v

SERVICE CONTRACT

MINERALS EXPLORATION COMPANY

This number must appear on all documents

A.F.E. No.

Contract No. 77-22

Project Name/Location

THIS AGREEMENT entered into this 16th Day of September, A.D. 19 77

between Minerals Exploration Company, P.O. Box 50324 (ADDRESS)

Tucson, Arizona 85703 (Minerals),

and Del Tierra Engineering and Mining Corporation

4310 North Brown Avenue, Suite 5, Scottsdale, Arizona 85251 (ADDRESS) (Contractor),

WITNESSETH:

In consideration of the mutual agreements herein contained, it is agreed as follows:

1. DESCRIPTION OF SERVICE(S) TO BE PERFORMED BY CONTRACTOR
   Contractor shall:

   Perform surveying services for Minerals upon request by Minerals.

   at the following location(s) Western United States

   Such Service(s) to commence on or before September 16, 1977 and to be completed by/within open ended,

2. TERMS OF PAYMENT
   Minerals shall pay Contractor at the following rates (including terms of payment) for the above:

   See Exhibit A.

3. OTHER TERMS AND CONDITIONS Contractor will supply insurance certificate.

ALL PROVISIONS APPEARING ON THE REVERSE SIDE OF THIS CONTRACT ARE A PART OF THIS CONTRACT. CONTRACTOR HAS READ AND AGREES TO THE SAME.

Contractor Del Tierra Engineering & Mining Corp. Bond ☐ is ☒ is not required

Lic. No.

By

Title

Minerals Exploration Company

By

Title Gerald C. Dohm, Jr. Manager, Mine Development

FORM ME-3C23 (NEW 6-76) PRINTED IN U.S.A.

General Contract Provisions

1. This agreement shall be construed in accordance with the laws and jurisprudence of the State in which the work is performed.

2. Work is to be entirely under Contractor's supervision, direction and control, Minerals being interested only in the results obtained.

3. All work is to be done in accordance with Minerals' specifications in a thorough, workmanlike manner, and subject to the approval of Minerals' authorized representative. Labor and materials are to be best of kind.

4. If within one year from completion and acceptance of the work any materials or workmanship furnished by Contractor hereunder prove defective, Contractor shall, upon notice from Minerals, replace or repair the same to Minerals' satisfaction, without cost to Minerals.

5. If the Contractor fails to begin such remedial work within 30 days of demand from Minerals, or any shorter period designated by Minerals in the case of an emergency, and to complete such work within a reasonable time, Minerals shall have the right to engage the services of another Contractor to perform such work, and Contractor agrees to reimburse Minerals for the cost of such work and materials.

6. No changes or alterations shall be made unless first ordered and acknowledged by Minerals' authorized representative. Contractor shall not be entitled to payment for changes and/or alterations unless same are made as above provided. Any changes and/or alterations which are made as above provided shall not in any way release any surety on any contractor's bond furnished by Contractor hereunder.

7. No waiver by Minerals of any of the terms, provisions, or conditions hereof shall be effective unless said waiver shall be in writing and signed by a duly authorized representative of Minerals.

8. Time is of the essence of this contract. Either party may terminate contract upon a substantial default of any term by the other. In the event of a cessation of labor for three or more consecutive days or in the event of Contractor's failure of performance Minerals may take over the work and complete or have the same completed at Contractor's expense, deducting the cost from the contract price. These remedies shall not be exclusive, however, and the election or exercise of either shall not constitute a waiver of any other rights or remedies which may be available under the applicable law.

9. Contractor shall not assign or sublet any portion of the work without Minerals' written consent.

10. Minerals reserves the right to audit the records of the Contractor in so far as they apply to work performed on a cost-plus basis.

11. Contractor shall comply where applicable with the following clauses contained in 41 CFR: Sections 60-1.4(a) (Equal Employment Opportunity); 1-12.803-10, (certification of non-segregated facilities); Part 50-250, (employment opportunity for veterans); Part 60-741 (employment opportunities for handicapped individuals); Sections 1-1.710, (subcontracting with small business concerns); 1-1.805, (subcontracting with labor surplus area concerns); 1-1.1310, (subcontracting with minority business enterprises), and 1-1.2302-2, (environmental protection). These clauses are incorporated herein by reference if and to the extent applicable to this contract by law, executive order, or regulation. Contractor represents that he is in compliance with the reporting requirements of 41 CFR 60-1.7 and the Affirmative Action Program requirements of 41 CFR 60-1.40 and Part 60-2.

12. If required by Minerals, Contractor will furnish Minerals prior to the commencement of work, a contractor's bond with a surety company, acceptable to Minerals, guaranteeing and conditioned for Contractor's full and faithful performance of work and this contract and also guaranteeing and conditioned for the payment in full of the claims of all persons performing work upon or furnishing materials to be used in said work, the form of said bond and the amount thereof to be approved by Minerals. If bond is required, Contractor may invoice Minerals for the actual bond fee.

13. If bond is not required, Contractor, upon written notice as a condition precedent to any payment by Minerals hereunder, shall execute and deliver to Minerals an affidavit stating that Contractor has paid in full for all labor, materials, rental of equipment, transportation and all other charges in connection with the work performed under this contract for the period covered by such payment.

14. Contractor agrees to indemnify, defend and save Minerals harmless, including its officers, employees and any or all co-lessees of Minerals who wholly or partially bear the cost of operations hereunder, from any and all loss, damage, injury, liability or other causes of action, and costs thereof, including but not limited to claims for injury, death or damage of or to Contractor's employees or property of Contractor's agents, sub-contractor's or any other third party including any employee of Minerals, and claims or liens of workmen and materialmen, howsoever caused, including concurrent negligence of both Minerals and Contractor and sole negligence of Minerals, provided however that such indemnification shall only apply to the extent permitted by the applicable law, (For example in some jurisdictions indemnification from liability arising out of the sole negligence of the indemnitee is prohibited by law. In such a case the indemnification provided hereunder would exclude such loss, damage, injury or liability as is, by final judgment proven to be caused by the sole negligence of Minerals.) which arises out of, results from, or is in any way connected with Contractor's work, or its acts, activities or presence on any location, structure or vessel or travel to or from such location, structure or vessel.

15. Contractor agrees to indemnify, defend and save Minerals harmless, including its officers and employees, from and against any and all loss, damage, liability or expense of any kind by reason of any patent infringement or claim of patent infringement arising out of any work done by Contractor hereunder, or employment by Contractor or Minerals for any purpose for which it is intended of any material supplied by Contractor hereunder.

16. Should any claim or demand be made against Minerals as a result of any action or omission of Contractor, Minerals may withhold the unpaid balance of the contract price until Minerals is satisfied that the claim or demand has been released or adequately provided for. This remedy shall not be deemed exclusive.

17. Contractor accepts full and exclusive liability for the payment of all contributions and taxes for Unemployment Insurance, Old Age Retirement Benefits, annuities or pensions now or hereafter imposed by the United States or Governmental subdivision thereof, measured by wages, salaries or other renumeration paid Contractor's or any subcontractor's employees; and Contractor further agrees to comply with all rules and regulations applicable thereto. If Minerals is held liable to pay any such tax on contributions, Contractor agrees to supply Minerals with all records necessary to compute the same and to fully reimburse Minerals, upon demand, for the amount thereof (including penalties and interest) paid by Minerals, and Minerals shall have the right to deduct any amount so paid from any sums due Contractor by Minerals. Contractor will obtain and pay for license, inspection and permits which may be required by the City, County, State or Territory in which the work is to be performed.

18. Contractor shall report to Minerals by the best practical means any accident related to the performance of this contract. This reporting will not imply any admission of liability on the part of Minerals or Contractor.

19. In the performance of this agreement, Contractor shall comply with all applicable laws, rules, regulations and ordinances and Minerals' safety regulations as instructed.

20. Contractor shall examine, before using, all materials, equipment and supplies furnished by Minerals, and will exercise reasonable diligence to report to Minerals any defects therein in time to allow Minerals to replace same without delaying operations. Contractor shall keep and maintain equipment furnished by Minerals in good condition, at Contractor's expense, and upon termination of this contract, turn over same to Minerals in as good condition as when received, subject, however, to ordinary wear and tear.

21. Billings and payments hereunder shall be made at Minerals' address set out above unless Contractor is otherwise notified in writing by Minerals.

DEL TIERRA ENGINEERING & MINING CORP.

U.S. Mineral Surveys **Mining** **Exploration**

HARVEY W. SMITH, E.M. PRESIDENT

Registered Mining Engineer **U. S. Mineral Surveyor**

4310 North Brown Avenue / Suite 5 **Scottsdale, Arizona 85251**

Tel. 602 / 946-3996

September 8, 1977

Mr. Chris Hill
Geologist, Development Dept.
Minerals Exploration Co.
P.O. Box 50324
Tucson, AZ 85703

Dear Chris:

I have reviewed your contemplated drilling program at the Anderson mine property, and following is my proposal for surveying the drill hole locations.

My company will lay out the grid pattern that you have designated on the map for an estimated cost of $17.00 per drill hole location and the final location for approximately $6.50 each. These estimates are based on the following rates and expected progress for 471 holes:

3-man crew with EDM unit	$400/8-hour shift
Subsistence @ cost, estimated @	18.00/day/man
Mileage @	40¢/mile

Expected progress - 1 D.H. location every 12 minutes after establishment of grid pattern perimeter.

Final survey--1 D.H. every 5 minutes.

For the 16 locations in Section 16, that will take approximately three days for the initial layout and final survey.

From the above figures I believe you are looking at an overall estimated cost of $12,500 for the 487 holes, at an average of approximately $25.50 each.

Timewise, the above converts to approximately 15 working days for the grid and two days for Section 16 for the initial layout. Final location survey estimated at seven days.

Exhibit A (Page 2 of 2)

If the above proposal meets with your approval I would appreciate as much advance notice as possible.

Thank you for asking me to submit this proposal.

May I hear from you soon?

Sincerely,

Harvey W. Smith, E.M.

HWS:v

DEL TIERRA ENGINEERING & MINING CORP.

U.S. Mineral Surveys Mining Exploration

HARVEY W. SMITH, E.M. PRESIDENT

Registered Mining Engineer U. S. Mineral Surveyor

4310 North Brown Avenue / Suite 5 Scottsdale, Arizona 85251

Tel. 602 / 946-3996

September 19, 1977

Mr. Christopher Z. Hill
Geologist, Mine Development Group
Minerals Exploration Co.
P.O. Box 50324
Tucson, Arizona 85705

Dear Chris:

Enclosed is the completed service contract. I have notified the State Compensation Fund and my insurance agent to send certificates pertaining to my insurance to you.

If you have any questions, please call.

Sincerely,

Harvey W. Smith

Harvey W. Smith, E.M.

HWS:v
Enclosures

DEL TIERRA ENGINEERING & MINING CORP.

U.S. Mineral Surveys **Mining** **Exploration**

HARVEY W. SMITH, E.M. PRESIDENT

Registered Mining Engineer **U. S. Mineral Surveyor**

4310 North Brown Avenue / Suite 5 **Scottsdale, Arizona 85251**

Tel. 602 / 946-3996



September 19, 1977

Mr. Christopher Z. Hill
Geologist, Mine Development Group
Minerals Exploration Co.
P.O. Box 50324
Tucson, Arizona 85705

Dear Chris:

Enclosed is the completed service contract. I have notified the State Compensation Fund and my insurance agent to send certificates pertaining to my insurance to you.

If you have any questions, please call.

Sincerely,

Harvey W. Smith

Harvey W. Smith, E.M.

HWS:v
Enclosures

SERVICE CONTRACT

MINERALS EXPLORATION COMPANY

This number must appear on all documents

A.F.E. No.

Contract No. 77-22

Project Name/Location

THIS AGREEMENT entered into this 16th Day of September, A.D. 19 77

between Minerals Exploration Company, P.O. Box 50324 (ADDRESS)
Tucson, Arizona 85703 (Minerals),

and Del Tierra Engineering and Mining Corporation
4310 North Brown Avenue, Suite 5, Scottsdale, Arizona 85251 (ADDRESS) (Contractor),

WITNESSETH:

In consideration of the mutual agreements herein contained, it is agreed as follows:

1. DESCRIPTION OF SERVICE(S) TO BE PERFORMED BY CONTRACTOR
   Contractor shall:

   Perform surveying services for Minerals upon request by Minerals.

   at the following location(s) Western United States

   Such Service(s) to commence on or before September 16, 1977 and to be completed by/within open ended,

2. TERMS OF PAYMENT
   Minerals shall pay Contractor at the following rates (including terms of payment) for the above:

   See Exhibit A.

3. OTHER TERMS AND CONDITIONS Contractor will supply insurance certificate.

ALL PROVISIONS APPEARING ON THE REVERSE SIDE OF THIS CONTRACT ARE A PART OF THIS CONTRACT. CONTRACTOR HAS READ AND AGREES TO THE SAME.

Contractor Del Tierra Engineering & Mining Corp. Bond ☐ is ☒ is not required

Lic. No. Ariz. Regis # 2678

By Harvey W. Smith

Title President

Minerals Exploration Company

By

Gerald C. Bohm, Jr.

Title Manager, Mine Development

FORM ME-3C23 (NEW 6-76) PRINTED IN U.S.A.

Exhibit A (page 1 of 2)

DEL TIERRA ENGINEERING & MINING CORP.

U.S. Mineral Surveys Mining Exploration

HARVEY W. SMITH, E.M. PRESIDENT

Registered Mining Engineer U. S. Mineral Surveyor

4310 North Brown Avenue / Suite 5 Scottsdale, Arizona 85251

Tel. 602 / 946-3996



September 8, 1977

Mr. Chris Hill
Geologist, Development Dept.
Minerals Exploration Co.
P.O. Box 50324
Tucson, AZ 85703

Dear Chris:

I have reviewed your contemplated drilling program at the Anderson mine property, and following is my proposal for surveying the drill hole locations.

My company will lay out the grid pattern that you have designated on the map for an estimated cost of $17.00 per drill hole location and the final location for approximately $6.50 each. These estimates are based on the following rates and expected progress for 471 holes:

3-man crew with EDM unit	$400/8-hour shift
Subsistence @ cost, estimated @	18.00/day/man
Mileage @	40¢/mile

Expected progress - 1 D.H. location every 12 minutes after establishment of grid pattern perimeter.

Final survey--1 D.H. every 5 minutes.

For the 16 locations in Section 16, that will take approximately three days for the initial layout and final survey.

From the above figures I believe you are looking at an overall estimated cost of $12,500 for the 487 holes, at an average of approximately $25.50 each.

Timewise, the above converts to approximately 15 working days for the grid and two days for Section 16 for the initial layout. Final location survey estimated at seven days.

Exhibit A (page 2 of 2)

If the above proposal meets with your approval I would appreciate as much advance notice as possible.

Thank you for asking me to submit this proposal.

May I hear from you soon?

Sincerely,

Harvey W. Smith

Harvey W. Smith, E.M.

HWS:v

SET TAB STOPS AT ARROWS

Certificate of Insurance

acord

THIS CERTIFICATE IS ISSUED AS A MATTER OF INFORMATION ONLY AND CONFERS NO RIGHTS UPON THE CERTIFICATE HOLDER. THIS CERTIFICATE DOES NOT AMEND, EXTEND OR ALTER THE COVERAGE AFFORDED BY THE POLICIES LISTED BELOW.

NAME AND ADDRESS OF AGENCY

GAIL G. SCOTT INSURANCE AGENCY
P.O. BOX 1593
SCOTTSDALE, ARIZONA 85252

COMPANIES AFFORDING COVERAGES

COMPANY LETTER A — HOME INSURANCE COMPANY

COMPANY LETTER B

COMPANY LETTER C

COMPANY LETTER D

COMPANY LETTER E

NAME AND ADDRESS OF INSURED

DEL - TIERRA ENGINEERING & MINING CORP
4310 NORTH BROWN
SCOTTSDALE, ARIZONA 85251

This is to certify that policies of insurance listed below have been issued to the insured named above and are in force at this time.

COMPANY LETTER	TYPE OF INSURANCE	POLICY NUMBER	POLICY EXPIRATION DATE	Limits of Liability in Thousands (000)	EACH OCCURRENCE	AGGREGATE
A	GENERAL LIABILITY [X] COMPREHENSIVE FORM [ ] PREMISES—OPERATIONS [ ] EXPLOSION AND COLLAPSE HAZARD [ ] UNDERGROUND HAZARD [ ] PRODUCTS/COMPLETED OPERATIONS HAZARD [ ] CONTRACTUAL INSURANCE [ ] BROAD FORM PROPERTY DAMAGE [ ] INDEPENDENT CONTRACTORS [ ] PERSONAL INJURY	BOP 8 32 55 20	7/23/79	BODILY INJURY	$ 300,000	$ 300,000
				PROPERTY DAMAGE	$ 100,000	$ 100,000
				BODILY INJURY AND PROPERTY DAMAGE COMBINED	$	$
				PERSONAL INJURY		$
	AUTOMOBILE LIABILITY [ ] COMPREHENSIVE FORM [ ] OWNED [ ] HIRED [ ] NON-OWNED			BODILY INJURY (EACH PERSON)	$	
				BODILY INJURY (EACH OCCURRENCE)	$	
				PROPERTY DAMAGE	$	
				BODILY INJURY AND PROPERTY DAMAGE COMBINED	$	
	EXCESS LIABILITY [ ] UMBRELLA FORM [ ] OTHER THAN UMBRELLA FORM			BODILY INJURY AND PROPERTY DAMAGE COMBINED	$	$
	WORKERS' COMPENSATION and EMPLOYERS' LIABILITY			STATUTORY		
					$	(EACH ACCIDENT)
	OTHER					

DESCRIPTION OF OPERATIONS/LOCATIONS/VEHICLES

Cancellation: Should any of the above described policies be cancelled before the expiration date thereof, the issuing company will endeavor to mail _____ days written notice to the below named certificate holder, but failure to mail such notice shall impose no obligation or liability of any kind upon the company.

NAME AND ADDRESS OF CERTIFICATE HOLDER:

MINERALS EXPIRATION CO.
P.O. BOX 50324
TUCSON, ARIZONA 85705

DATE ISSUED 9/19/77

Gail G. Scott
AUTHORIZED REPRESENTATIVE

ACORD 25 (Ed. 2-77)

DEL TIERRA ENGINEERING & MINING CORP.

U.S. Mineral Surveys Mining Exploration

HARVEY W. SMITH, E.M. PRESIDENT

Registered Mining Engineer U. S. Mineral Surveyor

4310 North Brown Avenue / Suite 5 Scottsdale, Arizona 85251

Tel. 602 / 946-3996

June 11, 1979

Mr. Christopher Z. Hill
Minerals Exploration Company
P.O. Box 50324
Tucson, AZ 85703

Dear Chris:

Enclosed is a list of the drill holes, with coordinates and elevations, that we surveyed at the Anderson Mine Project. As you will note, there are two sets of coordinates and elevations for each hole due to our shooting each hole from two different points. I believe these coordinates and elevations are good, but we will check them against the topo sheet to confirm them. Only Nos. 77, 480 and 485 were not shot twice.

We had no trouble finding the new holes, but Gary Shew, my party chief, encountered some difficulty identifiying the location of the the old holes. He said he had to guess at some, so they may be in error.

Presently, we are plotting the drill holes onto a map. As soon as it is completed, I will send a copy. I have already submitted a copy of these coordinates and elevations to Dames and Moore.

My statement is enclosed.

Sincerely,

Harvey W. Smith, E.M.
President

Enclosures

HWS/mi

DEL TIERRA ENGINEERING & MINING CORP.

U.S. Mineral Surveys Mining Exploration

HARVEY W. SMITH, E.M. PRESIDENT

Registered Mining Engineer U. S. Mineral Surveyor

4310 North Brown Avenue / Suite 5 Scottsdale, Arizona 85251

Tel. 602 / 946-3996

June 11, 1979

Minerals Exploration Company
P.O. Box 50324
Tucson, AZ 85703

For professional engineering services pertaining to the survey of drill-hole locations at the Anderson Mine project, Yavapai County, AZ.

9 shifts @ $460.00/shift	$4,140.00
926 miles @ $.55/mile	509.00
Subsistence	530.52
20 hrs @ $30/hr. (Calculations)	600.00
16 hrs @ $15/hr. (Drafting)	240.00
Total	$6,019.52

Respectfully submitted,

Harvey W. Smith

Harvey W. Smith, E.M.
President

Minerals Exploration Company
Drill Hole Coordinates - Anderson Mine Project
June 11, 1979

	North	East	Elevation
DH 17 & 17c * ?	1,205,499.58	83,099.92	1,718.89
DH 17 & 17c * ?	1,205,499.48	83,099.95	1,718.45
DH 25	1,205,421.47	83,808.31	1,933.80
DH 25	1,205,421.35	83,807.98	1,933.22
DH 62 * ?	1,206,497.92	83,176.11	1,903.79
DH 62 * ?	1,206,497.98	83,176.34	1,904.16
DH 67	1,206,098.97	82,380.58	1,800.54
DH 67	1,206,098.94	82,380.58	1,800.59
DH 67c	1,206,082.77	82,397.67	1,798.20
DH 67c	1,206,082.52	82,397.61	1,798.70
DH 69	1,206,013.93	83,520.19	1,756.09
DH 69	1,206,013.52	83,520.25	1,756.00
DH 70 * ?	1,204,873.06	82,754.44	1,741.09
DH 70 * ?	1,204,873.46	82,754.19	1,741.25
DH 76 * ?	1,205,666.63	83,462.88	1,769.42
DH 76 * ?	1,205,666.74	83,462.50	1,767.46
DH 77 * ?	1,205,206.52	83,530.78	1,840.01
DH 225b *	1,204,678.62	91,108.67	1,933.70
DH 225b *	1,204,678.62	91,108.69	1,934.27
DH 227b	1,204,747.30	90,931.32	1,941.70
DH 227b	1,204,747.34	90,931,64	1,941.71
DH 232b	1,204,330.85	90,949.25	2,002.25
DH 232b	1,204,330.85	90,949.30	2,002.54
DH 249b	1,205,952.62	90,531.69	1,974.15
DH 249b	1,205,952.56	90,531.82	1,975.15
DH 400	1,205,655.12	85,778.18	1,835.99
DH 400	1,205,655.56	85,778.54	1,835.11
DH 403 ?	1,205,410.50	85,724.05	1,896.52
DH 403 ?	1,205,410.05	85,723.75	1,897.37
DH 406 *	1,205,257.65	85,334.37	1,919.69
DH 406 *	1,205,257.63	85,334.35	1,920.48
DH 412 ?	1,206,077.52	86,077.28	1,787.46
DH 412 ?	1,206,077.43	86,077.27	1,786.85
DH 412c ?	1,206,072.76	86,080.58	1,787.95
DH 412c ?	1,206,072.77	86,080.48	1,787.54
DH 420 ?	1,204,834.41	85,323.93	1,942.93
DH 420 ?	1,204,834.57	85,323.96	1,942.69
DH 435 ?	1,205,815.28	83,128.51	1,737.98
DH 435 ?	1,205,815.22	83,128.51	1,736.95
DH 435c ?	1,205,809.89	83,126.69	1,737.88
DH 435c ?	1,205,809.92	83,126.75	1,737.42
DH 451	1,204,849.81	84,544.40	1,948.24
DH 451	1,204,849.91	84,544.45	1,948.01
DH 452	1,205,033.26	84,319.10	1,986.78
DH 452	1,205,033.53	84,319.13	1,986.84
DH 455	1,204,687.99	83,911.44	1,921.91
DH 455	1,204,688.07	83,911.35	1,921.58
DH 462 *	1,205,840.67	83,505.52	1,782.72
DH 462 *	1,205,840.80	83,505.79	1,782.90
DH 463 *	1,205,492.45	83,344.42	1,758.15
DH 463 *	1,205,492.61	83,343.04	1,757.99
DH 464	1,205,088.86	83,380.75	1,848.48
DH 464	1,205,088.78	83,380.88	1,848.19
DH 469	1,205,056.93	82,991.23	1,790.69
DH 469	1,205,056.90	82,991.28	1,791.28

* No hole
? No i.d.

DH 470	1,205,297.24	82,956.05	1,709.63
DH 470	1,205,297.82	82,956.98	1,709.12
DH 471	1,205,466.41	82,955.30	1,701.63
DH 471	1,205,466.31	82,955.26	1,701.18
DH 472	1,205,694.84	82,741.64	1,697.64
DH 472	1,205,695.01	82,741.37	1,697.58
DH 473 *	1,205,635.73	82,947.20	1,666.66
DH 473 *	1,205,635.88	82,947.16	1,667.36
DH 474 *	1,205,695.83	82,553.26	1,701.80
DH 474 *	1,205,698.58	82,553.72	1,701.84
DH 475	1,205,933.11	82,374.06	1,756.20
DH 475	1,205,933.20	82,373.96	1,756.24
DH 476	1,205,885.61	82,751.16	1,747.17
DH 476	1,205,885.47	82,750.99	1,746.55
DH 477	1,205,921.93	83,228.50	1,734.81
DH 477	1,205,921.77	83,228.48	1,734.87
DH 479	1,206,536.72	83,001.04	1,958.16
DH 479	1,206,537.25	83,000.92	1,957.91
DH 480	1,206,714.95	82,348.69	1,845.45
DH 481	1,206,290.16	82,357.41	1,858.85
DH 481	1,206,290.57	82,357.03	1,858.70
DH 483 *	1,206,304.85	82,138.76	1,800.08
DH 483 *	1,206,302.82	82,138.69	1,800.33
DH 484	1,206,490.09	82,188.96	1,823.46
DH 484	1,206,490.11	82,188.98	1,823.23
DH 485	1,206,634.91	82,513.78	1,920.95
DH 961b	1,206,058.64	90,320.49	1,940.66
DH 961b	1,206,058.88	90,320.40	1,941.17
DH 962b	1,205,860.33	90,417.06	1,941.60
DH 962b	1,205,859.85	90,416.31	1,941.35
DH 963c	1,205,885.24	92,518.95	1,870.91
DH 963c	1,205,885.48	92,519.06	1,870.28
DH 964c	1,206,077.46	92,154.02	1,851.61
DH 964c	1,206,077.52	92,154.17	1,851.92
DH 966	1,205,068.46	91,769.56	1,944.05
DH 966	1,205,068.57	91,769.77	1,943.19
(DH 966 shown as 996 on map)			
DH 966c	1,205,725.55	91,890.57	1,837.86
DH 966c	1,205,725.48	91,890.66	1,837.74
DH 968c	1,206,118.54	91,605.24	1,930.15
DH 968c	1,206,118.47	91,605.26	1,930.31
DH 969c	1,206,288.89	91,821.48	1,837.35
DH 969c	1,206,288.83	91,821.45	1,836.98
DH 971	1,206,284.11	91,983.06	1,813.85
DH 971	1,206,284.12	91,983.04	1,813.95
DH 971a	1,206,292.01	91,972.51	1,813.69
DH 971a	1,206,292.02	91,972.62	1,813.27
DH 971c	1,206,290.44	91,978.79	1,814.14
DH 971c	1,206,290.41	91,978.84	1,814.45
DH 971d	1,206,280.43	91,971.79	1,814.08
DH 971d	1,206,280.46	91,971.82	1,813.93
DH 972c	1,205,051.38	91,644.12	1,948.87
DH 972c	1,205,051.42	91,644.33	1,948.77
DH 973	1,204,770.47	90,687.00	1,959.20
DH 973	1,204,770.61	90,687.15	1,960.58
DH 974	1,204,492.88	93,401.11	1,961.28
DH 974	1,204,492.96	93,401.35	1,961.15
DH 975	1,205,107.41	92,006.77	1,872.12
DH 975	1,205,107.04	92,006.85	1,874.21

* No hole

DH 976	1,204,644.36	91,371.40	1,921.57
DH 976	1,204,644.41	91,371.36	1,921.87
DH 977	1,205,057.77	91,496.96	1,954.20
DH 977	1,205,057.79	91,497.08	1,953.70
DH 978c	1,205,245.61	91,026.95	1,963.26
DH 978c	1,205,245.39	91,026.67	1,962.73
DH 979	1,205.404.96	90,999.58	1,966.55
DH 979	1,205,405.24	90,999.16	1,966.04
DH 980	1,205,251.50	90,822.54	1,965.13
DH 980	1,205,251.75	90,822.24	1,964.89
DH 981	1,206,351.96	92,167.39	1,843.78
DH 981	1,206,352.02	92,167.59	1,844.00
DH 982	1,205,658.23	92,792.28	1,892.45
DH 982	1,205,658.42	92,792.44	1,892.42
DH 983	1,205,392.17	93,020.40	1,909.25
DH 983	1,205,392.08	93,020.77	1,909.78
DH 985	1,205,433.00	92,390.86	1,883.92
DH 985	1,205,433.17	92,390.92	1,883.91
DH 986	1,204,911.90	92,680.90	1,915.92
DH 986	1,204,912.17	92,681.09	1,915.84
DH 987	1,205,255.57	92,724.02	1,923.28
DH 987c	1,205,255.63	92,724.26	1,923.24
DH 988	1,205,938.35	92,277.53	1,860.50
DH 988	1,205,938.55	92,277.50	1,860.31
DH 989	1,205,557.77	92,916.31	1,898.75
DH 989	1,205,558.02	92,916.58	1,898.72
DH 990	1,204,714.66	93,143.86	1,946.89
DH 990	1,204,714.64	93,144.11	1,946.28
DH 991c	1,205,659.91	93,576.85	1,984.69
DH 991c	1,205,660.04	93,576.85	1,984.71
DH 992c	1,206,234.74	92,910.57	1,945.57
DH 992c	1,206,234.85	92,910.41	1,945.23
DH 993c	1,206,471.54	92,539.18	1,938.25
DH 993c	1,206,471.75	92,539.74	1,937.86
DH 994	1,204,938.77	93,830.44	2,003.82
DH 994c	1,204,939.40	93,830.95	2,003.82
DH 995c	1,204,334.37	91,961.50	1,960.81
DH 995c	1,204,334.71	91,961.97	1,960.34
DH 997c	1,205,612.46	90,721.67	1,939.97
DH 997c	1,205,612.48	90,721.57	1,939.68
DH 998c	1,206,095.51	91,354.82	1,989.72
DH 998c	1,206,095.49	91,355.00	1,989.56
DH 999c	1,205,484.04	91,562.55	1,892.25
DH 999	1,205,484.34	91,562.79	1,891.98
DH 1012	1,206,136.96	92,367.81	1,857.96
DH 1012	1,206,137.21	92,367.80	1,857.02
DH 1013	1,204,939.25	93,499.07	2,000.22
DH 1013	1,204,939.62	93,498.91	2,000.74
DH 1014	1,204,598.57	93,876.76	2,032.16
DH 1014	1,204,598.76	93,877.16	2,031.86
DH 1015	1,203,830.96	94,087.38	2,013.67
DH 1015	1,203,830.75	94,087.02	2,013.55
DH 1016	1,203,649.08	94,032.60	2,021.13
DH 1016	1,203,649.48	94,033.36	2,020.32
DH 1017	1,203,506.37	93,708.22	2,030.98
DH 1017	1,203,506.27	93,708.84	2,031.32
DH 1018	1,203,139.23	92,968.79	2,020.86
DH 1018	1,203,139.07	92,968.31	2,020.68
DH 1019	1,204,153.94	92,490.92	2,012.21
DH 1019	1,204,154.20	92,490.95	2,012.48

DH 1020	1,204,124.45	91,633.34	2,012.23
DH 1020	1,204,124.34	91,633.44	2,011.92
DH 1021c	1,205,400.77	90,608.36	1,966.34
DH 1021c	1,205,400.86	90,608,26	1,965.94
DH 1022c	1,205,880.49	90,753.58	1,973.16
DH 1022c	1,205,880.51	90,753.58	1,972.71

DEL TIERRA ENGINEERING & MINING CORP.

U.S. Mineral Surveys Mining Exploration

HARVEY W. SMITH, E.M. PRESIDENT

Registered Mining Engineer U. S. Mineral Surveyor

4310 North Brown Avenue / Suite 5 Scottsdale, Arizona 85251

Tel. 602 / 946-3996



June 11, 1979

Mr. Christopher Z. Hill
Minerals Exploration Company
P.O. Box 50324
Tucson, AZ 85703

Dear Chris:

Enclosed is a list of the drill holes, with coordinates and elevations, that we surveyed at the Anderson Mine Project. As you will note, there are two sets of coordinates and elevations for each hole due to our shooting each hole from two different points. I believe these coordinates and elevations are good, but we will check them against the topo sheet to confirm them. Only Nos. 77, 480 and 485 were not shot twice.

We had no trouble finding the new holes, but Gary Shew, my party chief, encountered some difficulty identifiying the location of the the old holes. He said he had to guess at some, so they may be in error.

Presently, we are plotting the drill holes onto a map. As soon as it is completed, I will send a copy. I have already submitted a copy of these coordinates and elevations to Dames and Moore.

My statement is enclosed.

Sincerely,

Harvey W. Smith

Harvey W. Smith, E.M.
President

Enclosures

HWS/mi

DEL TIERRA ENGINEERING & MINING CORP.

U.S. Mineral Surveys Mining Exploration

HARVEY W. SMITH, E.M. PRESIDENT

Registered Mining Engineer U. S. Mineral Surveyor

4310 North Brown Avenue / Suite 5 Scottsdale, Arizona 85251

Tel. 602 / 946-3996

June 11, 1979

Minerals Exploration Company
P.O. Box 50324
Tucson, AZ 85703

For professional engineering services pertaining to the survey of drill-hole locations at the Anderson Mine project, Yavapai County, AZ.

9 shifts @ $460.00/shift	$4,140.00
926 miles @ $.55/mile	509.00
Subsistence	530.52
20 hrs @ $30/hr. (Calculations)	600.00
16 hrs @ $15/hr. (Drafting)	240.00
Total	$6,019.52

Respectfully submitted,

Harvey W. Smith

Harvey W. Smith, E.M.
President

Minerals Exploration Company
Drill Hole Coordinates - Anderson Mine Project
June 11, 1979

	North	East	Elevation
DH 17 & 17c * ?	1,205,499.58	83,099.92	1,718.89
DH 17 & 17c * ?	1,205,499.48	83,099.95	1,718.45
DH 25	1,205,421.47	83,808.31	1,933.80
DH 25	1,205,421.35	83,807.98	1,933.22
DH 62 * ?	1,206,497.92	83,176.11	1,903.79
DH 62 * ?	1,206,497.98	83,176.34	1,904.16
DH 67	1,206,098.97	82,380.58	1,800.54
DH 67	1,206,098.94	82,380.58	1,800.59
DH 67c	1,206,082.77	82,397.67	1,798.20
DH 67c	1,206,082.52	82,397.61	1,798.70
DH 69	1,206,013.93	83,520.19	1,756.09
DH 69	1,206,013.52	83,520.25	1,756.00
DH 70 * ?	1,204,873.06	82,754.44	1,741.09
DH 70 * ?	1,204,873.46	82,754.19	1,741.25
DH 76 * ?	1,205,666.63	83,462.88	1,769.42
DH 76 * ?	1,205,666.74	83,462.50	1,767.46
DH 77 * ?	1,205,206.52	83,530.78	1,840.01
DH 225b *	1,204,678.62	91,108.67	1,933.70
DH 225b *	1,204,678.62	91,108.69	1,934.27
DH 227b	1,204,747.30	90,931.32	1,941.70
DH 227b	1,204,747.34	90,931,64	1,941.71
DH 232b	1,204,330.85	90,949.25	2,002.25
DH 232b	1,204,330.85	90,949.30	2,002.54
DH 249b	1,205,952.62	90,531.69	1,974.15
DH 249b	1,205,952.56	90,531.82	1,975.15
DH 400	1,205,655.12	85,778.18	1,835.99
DH 400	1,205,655.56	85,778.54	1,835.11
DH 403 ?	1,205,410.50	85,724.05	1,896.52
DH 403 ?	1,205,410.05	85,723.75	1,897.37
DH 406 *	1,205,257.65	85,334.37	1,919.69
DH 406 *	1,205,257.63	85,334.35	1,920.48
DH 412 ?	1,206,077.52	86,077.28	1,787.46
DH 412 ?	1,206,077.43	86,077.27	1,786.85
DH 412c ?	1,206,072.76	86,080.58	1,787.95
DH 412c ?	1,206,072.77	86,080.48	1,787.54
DH 420 ?	1,204,834.41	85,323.93	1,942.93
DH 420 ?	1,204,834.57	85,323.96	1,942.69
DH 435 ?	1,205,815.28	83,128.51	1,737.98
DH 435 ?	1,205,815.22	83,128.51	1,736.95
DH 435c ?	1,205,809.89	83,126.69	1,737.88
DH 435c ?	1,205,809.92	83,126.75	1,737.42
DH 451	1,204,849.81	84,544.40	1,948.24
DH 451	1,204,849.91	84,544.45	1,948.01
DH 452	1,205,033.26	84,319.10	1,986.78
DH 452	1,205,033.53	84,319.13	1,986.84
DH 455	1,204,687.99	83,911.44	1,921.91
DH 455	1,204,688.07	83,911.35	1,921.58
DH 462 *	1,205,840.67	83,505.52	1,782.72
DH 462 *	1,205,840.80	83,505.79	1,782.90
DH 463 *	1,205,492.45	83,344.42	1,758.15
DH 463 *	1,205,492.61	83,343.04	1,757.99
DH 464	1,205,088.86	83,380.75	1,848.48
DH 464	1,205,088.78	83,380.88	1,848.19
DH 469	1,205,056.93	82,991.23	1,790.69
DH 469	1,205,056.90	82,991.28	1,791.28

* No hole
? No i.d.

DH 470	1,205,297.24	82,956.05	1,709.63
DH 470	1,205,297.82	82,956.98	1,709.12
DH 471	1,205,466.41	82,955.30	1,701.63
DH 471	1,205,466.31	82,955.26	1,701.18
DH 472	1,205,694.84	82,741.64	1,697.64
DH 472	1,205,695.01	82,741.37	1,697.58
DH 473 *	1,205,635.73	82,947.20	1,666.66
DH 473 *	1,205,635.88	82,947.16	1,667.36
DH 474 *	1,205,695.83	82,553.26	1,701.80
DH 474 *	1,205,698.58	82,553.72	1,701.84
DH 475	1,205,933.11	82,374.06	1,756.20
DH 475	1,205,933.20	82,373.96	1,756.24
DH 476	1,205,885.61	82,751.16	1,747.17
DH 476	1,205,885.47	82,750.99	1,746.55
DH 477	1,205,921.93	83,228.50	1,734.81
DH 477	1,205,921.77	83,228.48	1,734.87
DH 479	1,206,536.72	83,001.04	1,958.16
DH 479	1,206,537.25	83,000.92	1,957.91
DH 480	1,206,714.95	82,348.69	1,845.45
DH 481	1,206,290.16	82,357.41	1,858.85
DH 481	1,206,290.57	82,357.03	1,858.70
DH 483 *	1,206,304.85	82,138.76	1,800.08
DH 483 *	1,206,302.82	82,138.69	1,800.33
DH 484	1,206,490.09	82,188.96	1,823.46
DH 484	1,206,490.11	82,188.98	1,823.23
DH 485	1,206,634.91	82,513.78	1,920.95
DH 961b	1,206,058.64	90,320.49	1,940.66
DH 961b	1,206,058.88	90,320.40	1,941.17
DH 962b	1,205,860.33	90,417.06	1,941.60
DH 962b	1,205,859.85	90,416.31	1,941.35
DH 963c	1,205,885.24	92,518.95	1,870.91
DH 963c	1,205,885.48	92,519.06	1,870.28
DH 964c	1,206,077.46	92,154.02	1,851.61
DH 964c	1,206,077.52	92,154.17	1,851.92
DH 966	1,205,068.46	91,769.56	1,944.05
DH 966	1,205,068.57	91,769.77	1,943.19
(DH 966 shown as 996 on map)			
DH 966c	1,205,725.55	91,890.57	1,837.86
DH 966c	1,205,725.48	91,890.66	1,837.74
DH 968c	1,206,118.54	91,605.24	1,930.15
DH 968c	1,206,118.47	91,605.26	1,930.31
DH 969c	1,206,288.89	91,821.48	1,837.35
DH 969c	1,206,288.83	91,821.45	1,836.98
DH 971	1,206,284.11	91,983.06	1,813.85
DH 971	1,206,284.12	91,983.04	1,813.95
DH 971a	1,206,292.01	91,972.51	1,813.69
DH 971a	1,206,292.02	91,972.62	1,813.27
DH 971c	1,206,290.44	91,978.79	1,814.14
DH 971c	1,206,290.41	91,978.84	1,814.45
DH 971d	1,206,280.43	91,971.79	1,814.08
DH 971d	1,206,280.46	91,971.82	1,813.93
DH 972c	1,205,051.38	91,644.12	1,948.87
DH 972c	1,205,051.42	91,644.33	1,948.77
DH 973	1,204,770.47	90,687.00	1,959.20
DH 973	1,204,770.61	90,687.15	1,960.58
DH 974	1,204,492.88	93,401.11	1,961.28
DH 974	1,204,492.96	93,401.35	1,961.15
DH 975	1,205,107.41	92,006.77	1,872.12
DH 975	1,205,107.04	92,006.85	1,874.21

* No hole

DH 976	1,204,644.36	91,371.40	1,921.57
DH 976	1,204,644.41	91,371.36	1,921.87
DH 977	1,205,057.77	91,496.96	1,954.20
DH 977	1,205,057.79	91,497.08	1,953.70
DH 978c	1,205,245.61	91,026.95	1,963.26
DH 978c	1,205,245.39	91,026.67	1,962.73
DH 979	1,205.404.96	90,999.58	1,966.55
DH 979	1,205,405.24	90,999.16	1,966.04
DH 980	1,205,251.50	90,822.54	1,965.13
DH 980	1,205,251.75	90,822.24	1,964.89
DH 981	1,206,351.96	92,167.39	1,843.78
DH 981	1,206,352.02	92,167.59	1,844.00
DH 982	1,205,658.23	92,792.28	1,892.45
DH 982	1,205,658.42	92,792.44	1,892.42
DH 983	1,205,392.17	93,020.40	1,909.25
DH 983	1,205,392.08	93,020.77	1,909.78
DH 985	1,205,433.00	92,390.86	1,883.92
DH 985	1,205,433.17	92,390.92	1,883.91
DH 986	1,204,911.90	92,680.90	1,915.92
DH 986	1,204,912.17	92,681.09	1,915.84
DH 987	1,205,255.57	92,724.02	1,923.28
DH 987c	1,205,255.63	92,724.26	1,923.24
DH 988	1,205,938.35	92,277.53	1,860.50
DH 988	1,205,938.55	92,277.50	1,860.31
DH 989	1,205,557.77	92,916.31	1,898.75
DH 989	1,205,558.02	92,916.58	1,898.72
DH 990	1,204,714.66	93,143.86	1,946.89
DH 990	1,204,714.64	93,144.11	1,946.28
DH 991c	1,205,659.91	93,576.85	1,984.69
DH 991c	1,205,660.04	93,576.85	1,984.71
DH 992c	1,206,234.74	92,910.57	1,945.57
DH 992c	1,206,234.85	92,910.41	1,945.23
DH 993c	1,206,471.54	92,539.18	1,938.25
DH 993c	1,206,471.75	92,539.74	1,937.86
DH 994	1,204,938.77	93,830.44	2,003.82
DH 994c	1,204,939.40	93,830.95	2,003.82
DH 995c	1,204,334.37	91,961.50	1,960.81
DH 995c	1,204,334.71	91,961.97	1,960.34
DH 997c	1,205,612.46	90,721.67	1,939.97
DH 997c	1,205,612.48	90,721.57	1,939.68
DH 998c	1,206,095.51	91,354.82	1,989.72
DH 998c	1,206,095.49	91,355.00	1,989.56
DH 999c	1,205,484.04	91,562.55	1,892.25
DH 999	1,205,484.34	91,562.79	1,891.98
DH 1012	1,206,136.96	92,367.81	1,857.96
DH 1012	1,206,137.21	92,367.80	1,857.02
DH 1013	1,204,939.25	93,499.07	2,000.22
DH 1013	1,204,939.62	93,498.91	2,000.74
DH 1014	1,204,598.57	93,876.76	2,032.16
DH 1014	1,204,598.76	93,877.16	2,031.86
DH 1015	1,203,830.96	94,087.38	2,013.67
DH 1015	1,203,830.75	94,087.02	2,013.55
DH 1016	1,203,649.08	94,032.60	2,021.13
DH 1016	1,203,649.48	94,033.36	2,020.32
DH 1017	1,203,506.37	93,708.22	2,030.98
DH 1017	1,203,506.27	93,708.84	2,031.32
DH 1018	1,203,139.23	92,968.79	2,020.86
DH 1018	1,203,139.07	92,968.31	2,020.68
DH 1019	1,204,153.94	92,490.92	2,012.21
DH 1019	1,204,154.20	92,490.95	2,012.48

DH 1020	1,204,124.45	91,633.34	2,012.23
DH 1020	1,204,124.34	91,633.44	2,011.92
DH 1021c	1,205,400.77	90,608.36	1,966.34
DH 1021c	1,205,400.86	90,608,26	1,965.94
DH 1022c	1,205,880.49	90,753.58	1,973.16
DH 1022c	1,205,880.51	90,753.58	1,972.71

DRILL HOLE LOCATIONS
MINERAL EXPLORATION CO.

Hole No.	North	East	Elevation
2 C	1,206,611.07	89,137.41	1824.0
10 C	1,206,400.24	82,734.05	1934.5
22 C	1,204,433.34	87,157.56	1946.0
28 C	1,204,753.61	89,223.55	1853.5
40 C	1,206,907.37	88,347.55	1804.5
63 C	1,206,492.50	82,399.88	1910.5
67 C	1,206,097.69	82,380.69	1801.5
68 C	1,205,680.32	83,138.47	1698.5
71 C	1,205,694.03	82,741.07	1697.5
88 C	1,205,146.23	91,123.99	1950.0
106 C	1,206,029.64	88,777.07	1922.5
107 C	1,205,492.09	89,059.72	1918.5
136 C	1,205,601.10	86,369.55	1912.0
152 C	1,206,450.36	86,736.17	1871.5
152 C-1	1,206,455.49	86,731.41	1870.5
156 C	1,204,710.04	88,743.62	2021.0
171 C	1,203,950.85	89,129.01	2034.5
22 V	1,204,437.62	87,152.02	1944.0
258 C	1,205,749.47	90,128.80	1912.5
281 C	1,205,360.65	89,749.73	1899.5
286 C	1,206,160.25	89,549.71	1858.0
308 C	1,206,613.02	87,355.30	1768.0
323 C	1,206,220.75	87,540.47	1786.0
325 C	1,205,993.67	88,136.05	1822.5
336 C	1,205,565.65	88,152.41	1837.0
338 C	1,205,456.25	87,545.23	1921.0
338 C-1	1,205,446.72	87,553.36	1920.5
345 C	1,204,978.32	87,530.15	1950.5
351 C	1,204,496.81	89,636.01	1875.0
371 C	1,205,812.64	86,934.68	2009.5
373 C	1,206,212.52	86,521.42	2029.0
384 C	1,205,220.38	86,510.94	1939.0
384 C-1	1,205,218.74	86,527.72	1939.0
388 V	1,205,219.31	87,025.72	1915.0
388 C	1,205,212.13	86,938.69	1908.5
396 C	1,205,886.30	85,977.27	1772.0
419 C	1,204,833.44	85,323.15	1944.5
443 C	1,205,018.06	85,960.63	1809.5
486 C	1,204,200.02	88,103.92	2003.0
516 W Water Well	1,200,993.23	80,978.05	2014.5

DEL TIERRA ENGINEERING & MINING CORP.

U.S. Mineral Surveys Mining Exploration

HARVEY W. SMITH, E.M. PRESIDENT

Registered Mining Engineer U. S. Mineral Surveyor

4310 North Brown Avenue / Suite 5 Scottsdale, Arizona 85251

Tel. 602 / 946-3996

February 6, 1978

Mr. Robert F. Lucht
Geological Engineer
Minerals Exploration Company
P.O. Box 50324
Tucson, Arizona 85703

Dear Bob:

Following are the coordinates and elevations of the list of drill holes contained in your letter of January 26, 1978.

	Coordinates		
Hole No.	North	East	Elevation
110C	1,205,939.57	89,152.74	1847.0
129C	1,205,199.12	88,352.14	1870.0
170C	1,206,440.02	87,111.74	1795.5
306C	1,206,905.81	87,640.86	1761.5
322C	1,206,183.25	87,929.12	1807.5
324C	1,206,030.92	88,585.87	1838.0

We are adding these to the map that I recently sent to you. I will send a revised copy of the plat shortly.

If you have any questions, please call.

Sincerely,

Harvey W. Smith, E.M.

HWS/ks

DRILL HOLE LOCATIONS
MINERAL EXPLORATION CO.

Hole No.	North	East	Elevation
2 C	1,206,611.07	89,137.41	1824.0
10 C	1,206,400.24	82,734.05	1934.5
22 C	1,204,433.34	87,157.56	1946.0
28 C	1,204,753.61	89,223.55	1853.5
40 C	1,206,907.37	88,347.55	1804.5
63 C	1,206,492.50	82,399.88	1910.5
67 C	1,206,097.69	82,380.69	1801.5
68 C	1,205,680.32	83,138.47	1698.5
71 C	1,205,694.03	82,741.07	1697.5
88 C	1,205,146.23	91,123.99	1950.0
106 C	1,206,029.64	88,777.07	1922.5
107 C	1,205,492.09	89,059.72	1918.5
136 C	1,205,601.10	86,369.55	1912.0
152 C	1,206,450.36	86,736.17	1871.5
152 C-1	1,206,455.49	86,731.41	1870.5
156 C	1,204,710.04	88,743.62	2021.0
171 C	1,203,950.85	89,129.01	2034.5
22 V	1,204,437.62	87,152.02	1944.0
258 C	1,205,749.47	90,128.80	1912.5
281 C	1,205,360.65	89,749.73	1899.5
286 C	1,206,160.25	89,549.71	1858.0
308 C	1,206,613.02	87,355.30	1768.0
323 C	1,206,220.75	87,540.47	1786.0
325 C	1,205,993.67	88,136.05	1822.5
336 C	1,205,565.65	88,152.41	1837.0
338 C	1,205,456.25	87,545.23	1921.0
338 C-1	1,205,446.72	87,553.36	1920.5
345 C	1,204,978.32	87,530.15	1950.5
351 C	1,204,496.81	89,636.01	1875.0
371 C	1,205,812.64	86,934.68	2009.5
373 C	1,206,212.52	86,521.42	2029.0
384 C	1,205,220.38	86,510.94	1939.0
384 C-1	1,205,218.74	86,527.72	1939.0
388 V	1,205,219.31	87,025.72	1915.0
388 C	1,205,212.13	86,938.69	1908.5
396 C	1,205,886.30	85,977.27	1772.0
419 C	1,204,833.44	85,323.15	1944.5
443 C	1,205,018.06	85,960.63	1809.5
486 C	1,204,200.02	88,103.92	2003.0
516 W Water Well	1,200,993.23	80,978.05	2014.5

DEL TIERRA ENGINEERING & MINING CORP.

U.S. Mineral Surveys Mining Exploration

HARVEY W. SMITH, E.M. PRESIDENT

Registered Mining Engineer U. S. Mineral Surveyor
4310 North Brown Avenue / Suite 5 Scottsdale, Arizona 85251
Tel. 602 / 946-3996



March 30, 1978

Mr. Christopher Hill
Geologist, Mine Development Group
Minerals Exploration Company
P. O. Box 50324
Tucson, Arizona 85703

Dear Chris:

Enclosed are the coordinates and elevations of the first group of holes we have surveyed at the Anderson Mine. Also enclosed is a plat showing the locations of the holes.

We probably will be shooting in some more next week.

If you have any questions, please call.

Sincerely,

Harvey W. Smith

Harvey W. Smith, E.M.

HWS:ebj
Enclosures

DEL TIERRA ENGINEERING & MINING CORP.

U.S. Mineral Surveys Mining Exploration

HARVEY W. SMITH, E.M. PRESIDENT

Registered Mining Engineer U. S. Mineral Surveyor

4310 North Brown Avenue / Suite 5 Scottsdale, Arizona 85251

Tel. 602 / 946-3996

MINERALS EXPLORATION COMPANY

DRILL HOLE COORDINATES AND ELEVATIONS

March 28, 1978

D.H. No.	Coordinates North	Coordinates South	Elevation	Grid No.
	1,206,921.87	88,783.03	1825.0	I-19
	1,207,189.08	88,779.03	1869.5	I-22
	1,205,619.72	88,636.49	1830.0	J-6
	1,205,717.91	88,641.74	1839.0	J-7
	1,205,916.18	88,668.99	1895.5	J-9
540	1,206,504.97	88,674.41	1821.5	J-15
	1,206,821.17	88,674.92	1812.5	J-18
545	1,205,733.23	88,530.40	1823.5	K-7
549	1,206,511.70	88,546.63	1819.0	K-15
551	1,206,811.39	88,582.03	1806.5	K-18
552	1,206,914.26	88,586.64	1814.5	K-19
553	1,207,119.12	88,589.82	1859.5	K-21
554	1,207,219.62	88,598.01	1863.5	K-22
555	1,207.327.37	88,602.44	1885.5	K-23
556	1,205,510.79	88,435.81	1847.0	L-5
558	1,205,792.43	88,443.20	1808.0	L-8
561	1,206,120.77	88,445.69	1820.5	L-11
563	1,206,298.79	88,473.64	1828.0	L-13
564	1,206,420.28	88,458.21	1824.0	L-14
566	1,206,611.66	88,469.51	1821.0	L-16

Coordinates

D.H. No.	North	South	Elevation	Grid No.
569	1,206,923.7	88,482.85	1807.0	L-19
570	1,207,024.37	88,485.76	1829.0	L-20
571	1,207,129.56	88,483.14	1842.5	L-21
572	1,207,228.75	88,488.55	1880.0	L-22
573	1,207,324.78	88,482.50	1919.0	L-23
574	1,205,521.29	88,337.10	1846.0	M-5
582	1,207,013.76	88,388.94	1814.0	M-20
583	1,207,130.59	88,386.25	1846.0	M-21
584	1,205,525.58	88,237.25	1846.0	N-5
585	1,205,627.19	88,239.20	1835.0	N-6
587	1,205,823.51	88,245.60	1818.5	N-8
589	1,206,027.53	88,242.56	1794.0	N-10
591	1,206,227.40	88,262.67	1801.0	N-12
592	1,206,325.97	88,257.34	1802.0	N-13
595	1,206,619.46	88,273.78	1817.5	N-16
598	1,206,914.89	88,291.95	1804.5	N-19
599	1,207,017.77	88,281.34	1825.5	N-20
600	1,207,114.24	88,311.30	1848.5	N-21
601	1,207,226.43	88,289.54	1899.0	N-22
603	1,205,527.19	88,136.37	1838.0	O-5
604	1,205,723.16	88,242.70	1839.0	N-7
607	1,206,330.33	88,167.87	1790.5	O-13
611	1,207,108.21	88,195.93	1857.5	O-21
615	1,205,633.10	88,029.32	1842.0	P-6
616	1,205,727.38	88,043.63	1832.5	P-7
617	1,205,833.41	88,046.55	1821.0	P-8
618	1,205,929.47	88,047.72	1823.0	P-9
621	1,206,230.33	88,049.20	1802.5	P-12
622	1,206,325.66	88,062.95	1781.5	P-13
623	1,206,431.29	88,058.73	1776.5	P-14
624	1,206,531.24	88,066.96	1772.0	P-15
625	1,206,642.21	88,077.35	1765.5	P-16
626	1,206,727.73	88,074.22	1762.0	P-17
630	1,207,132.95	88,085.89	1862.0	P-21
631	1,207,219.70	88,098.62	1861.5	P-22
633	1,205,737.25	87,945.61	1830.5	Q-7
634	1,205,936.46	87,951.65	1816.0	Q-9
635	1,206,126.65	87,976.39	1810.0	Q-11
636	1,206,334.45	87,956.64	1799.0	Q-13
637	1,206,531.83	87,966.51	1789.5	Q-15

Coordinates

D.H. No.	North	South	Elevation	Grid No.
638	1,206,725.74	87,970.44	1764.5	Q-17
639	1,207,005.81	87,957.67	1822.5	
642	1,205,532.83	87,828.64	1850.5	R-5
643	1,205,652.86	87,851.18	1837.5	R-6
644	1,205,741.85	87,844.77	1829.5	R-7
645	1,205,841.41	87,848.08	1814.5	R-8
646	1,205,944.98	87,853.94	1824.0	R-9
647	1,206,036.41	87,853.21	1822.5	R-10
649	1,206,239.27	87,865.58	1817.0	R-12
650	1,206,337.81	87,865.23	1811.0	R-13
651	1,206,435.86	87,863.76	1806.5	R-14
652	1,206,551.87	87,874.40	1791.0	R-15
655	1,206,839.84	87,882.22	1769.0	R-18
661	1,205,730.63	87,730.09	1843.0	S-7
662	1,205,838.53	87,745.61	1825.5	S-8
664	1,206,142.92	87,754.66	1817.0	S-11
665	1,206,237.73	87,759.81	1822.0	S-12
666	1,206,344.05	87,768.72	1815.0	S-13
670	1,206,941.31	87,781.02	1776.5	S-19
671	1,207,038.43	87,787.38	1775.0	S-20
672	1,207,145.84	87,791.06	1776.5	S-21
673	1,205,640.29	87,631.52	1869.5	T-6
674	1,205,737.87	87,619.49	1847.5	T-7
677	1,206,044.64	87,646.70	1801.5	T-10
678	1,206,140.48	87,658.70	1821.0	T-11
679	1,206,250.79	87,663.60	1806.5	T-12
680	1,206.341.63	87,663.49	1806.5	T-13
681	1,206,438.25	87,676.99	1799.5	T-14
682	1,206,543.55	87,672.94	1801.0	T-15
683	1,206,638.05	87,669.42	1798.	T-16
686	1,207,044.99	87,682.50	1761.5	T-20
687	1,205,740.47	87,535.87	1867.0	U-7
~~688~~	~~1,205,975.96~~	~~87,610.46~~		
689	1,206,141.05	87,554.37	1800.5	U-11
690	1,206,349.75	87,567.42	1801.0	U-13
691	1,206,546.11	87,572.64	1787.5	U-15
692	1,206,734.49	87,581.52	1787.0	U-17
694	1,206,955.84	87,594.37	1758.0	U-19
697	1,205,867.17	87,435.27	1856.5	V-8
698	1,205,944.84	87,446.02	1841.0	V-9

Coordinates

D.H. No.	North	South	Elevation	Grid No.
699	1,206,046.81	87,454.41	1819.5	V-10
700	1,206,152.40	87,449.54	1801.5	V-11
701	1,206,242.70	87,458.08	1786.5	V-12
703	1,206,448.13	87,466.63	1793.0	V-14
704	1,206,547.33	87,465.57	1778.5	V-15
705	1,206,650.91	87,473.55	1785.5	V-16
706	1,206,740.21	87,480.99	1792.0	V-17
709	1,205,859.47	87,345.39	1876.5	W-8
711	1,206,155.82	87,351.51	1807.5	W-11
712	1,206,240.17	87,371.06	1795.0	W-12
713	1,206,352.22	87,357.73	1774.5	W-13
714	1,206,549.75	87,366.39	1779.5	W-15
715	1,206,750.31	87,373.73	1790.0	W-17
~~717~~	~~1,205,720.44~~	~~88,448.03~~	~~1808.0~~	
721	1,206,057.69	87,253.27	1840.5	X-10
722	1,206,155.13	87,244.08	1824.5	X-11
723	1,206,256.51	87,252.42	1800.0	X-12
724	1,206,334.13	87,236.61	1797.5	X-13
725	1,206,464.12	87,262.16	1771.0	X-14
726	1,206,553.84	87,265.63	1770.5	X-15
727	1,206,656.78	87,272.74	1763.0	X-16
728	1,206,751.29	87,269.34	1773.0	X-17
733	1,206,159.09	87,159.15	1838.0	Y-11
735	1,206,373.23	87,136.66	1804.5	Y-13
738	1,206,765.39	87,183.17	1761.5	Y-17
741	1,206,147.85	87,027.24	1866.5	Z-11
742	1,206,270.98	87,059.24	1836.0	Z-12
743	1,206,362.71	87,063.39	1819.0	Z-13
744	1,206,470.85	87,069.35	1795.0	Z-14
751	1,206,265.42	86,955.67	1861.0	EE-12
752	1,206,356.80	86,971.13	1837.5	EE-13
754	1,206,669.61	86,976.07	1770.5	EE-16
755	1,206,755.16	86,980.27	1756.5	EE-17
756	1,206,269.74	86,843.35	1885.5	FF-12
757	1,206,357.85	86,864.93	1859.0	FF-13
759	1,206,571.30	86,865.19	1809.5	FF-15
762	1,206,367.65	86,760.73	1887.0	GG-13
763	1,206,565.85	86,772.33	1830.5	GG-15
772	1,206,909.81	88,680.20	1830.0	J-19
773	1,207,069.71	88,314.12	1845.5	

Coordinates

D.H. No.	North	South	Elevation	Grid No.
781	1,207,108.24	88,790.70	1848.5	I-21
795	1,206,806.16	88,880.26	1825.5	H-18
798	1,207,106.53	88,880.81	1843.5	H-21
815	1,207,193.71	88,986.54	1860.5	G-22

Plat of Partial
Drill Hole Locations
of the
Anderson Mine Project
Minerals Exploration Co.
Yavapai County Arizona
Scale 1" = 200' March 9, 1979
Surveyed by:
Harvey W. Smith
Registered Mining Engineer
U.S. Mineral Surveyor
Del Tierra Engineering
& Mining Corp

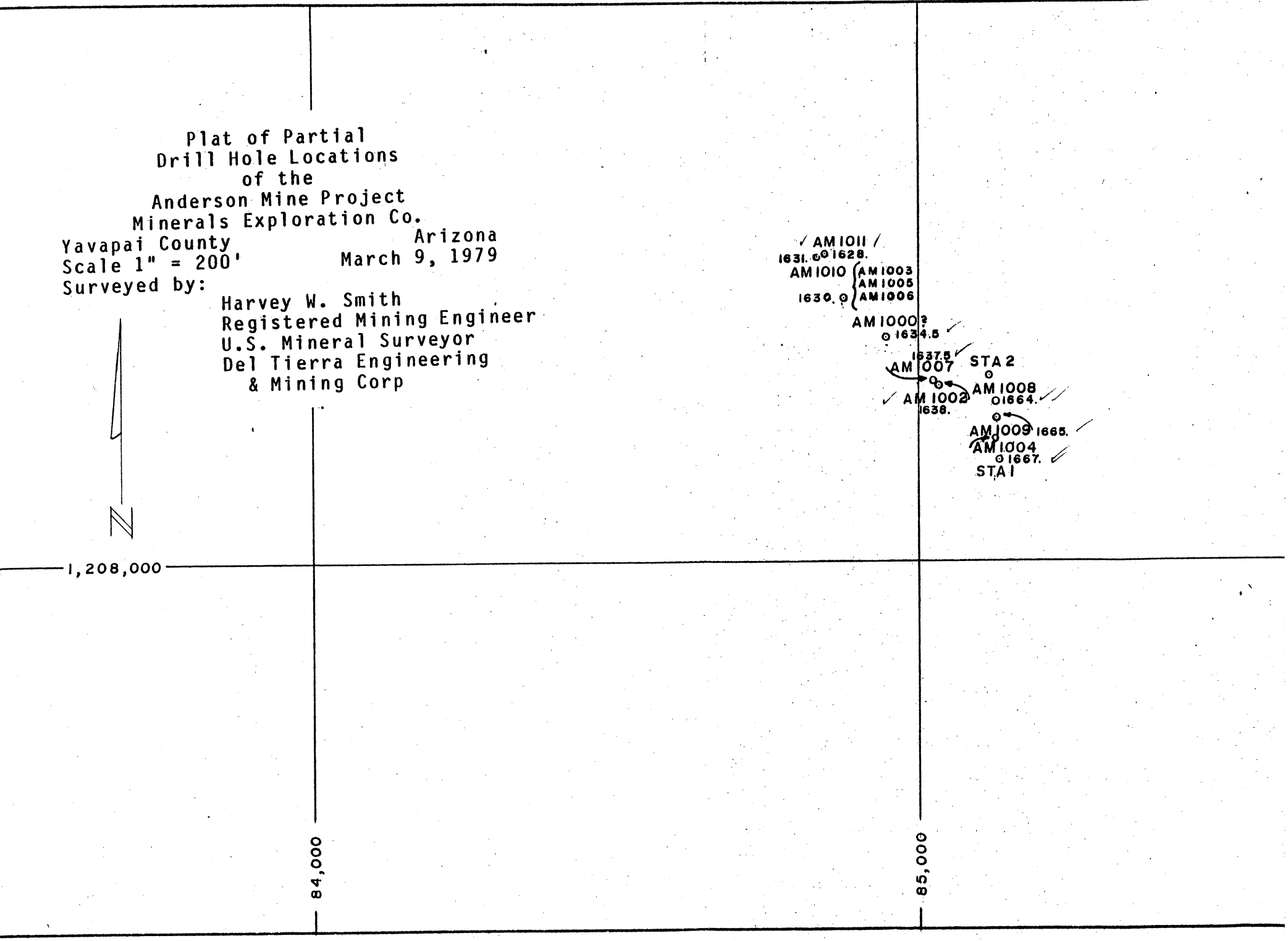

Minerals Exploration Company
Drill Hole Coordinates and Elevations

D.H. No.	Coordinates N	Coordinates E	Elevations Grd	Elevations Top of Pipe
AM1000	1,208,361.15	84,944.04	1,634.6	1,638.5
AM1001				
AM1002	1,208,282.78	85,032.06	1,638.1	1,642.5
AM1003 AM1005) AM1006	1,208,423.69	84,874.40	1,629.9	(not cased)
AM1004	1,208,199.69	85,127.86	1,666.8	(not cased)
AM1007	1,208,288.40	85,025.43	1,637.5	1,640.5
AM1008	1,208,255.00	85,125.58	1,663.9	(not cased)
AM1009	1,208,228.15	85,128.59	1,665.0	1,669.3
AM1010	1,208,492.40	84,831.90	1,631.1	1,631.7
AM1011	1,208,499.21	84,845.97	1,627.9	1,630.5

Minerals Exploration Company
Drill Hole Coordinates and Elevations

D.H. No.	Coordinates N	Coordinates E	Elevations Grd	Elevations Top of Pipe
AM1000	1,208,361.15	84,944.04	1,634.6	1,638.5
AM1001 AM1002	1,208,282.78	85,032.06	1,638.1	1,642.5
AM1003 AM1005 AM1006	1,208,423.69	84,874.40	1,629.9	(not cased)
AM1004	1,208,199.69	85,127.86	1,666.8	(not cased)
AM1007	1,208,288.40	85,025.43	1,637.5	1,640.5
AM1008	1,208,255.00	85,125.58	1,663.9	(not cased)
AM1009	1,208,228.15	85,128.59	1,665.0	1,669.3
AM1010	1,208,492.40	84,831.90	1,631.1	1,631.7
AM1011	1,208,499.21	84,845.97	1,627.9	1,630.5

Book Logged Date
1977(?)

RF Lucht

AM-184	C	1.	0.	455	560	2003N41224E	11982. 0	65	698	5. 70	7. 14	1. 22	1204407. N	87544. E	AM-184	C	2438. 44
AM-207		1.	0.	65	85	1235N46603E	11945. 0	359	390	5. 7	7. 14	1. 20	1203543. N	92908. E	AM-207		1279. 20
AM-208		1.	0.	40	70	2201N46367E	11895. 0	296	296	5. 7	7. 14	1. 0	1204513. N	92690. E	AM-208		970. 88
AM-209		1.	0.	165	210	1379N46503E	11973. 0	326	345	5. 7	7. 14	1. 22	1203688. N	92811. E	AM-209		1131. 60
AM-210		1.	0.	190	255	1002N46390E	12006. 0	260	454	5. 7	7. 14	1. 20	1203313. N	92691. E	AM-210		1516. 12
AM-211		1.	0.	110	210	1807N46188E	12006. 0	85	415	5. 7	7. 14	1. 22	1204122. N	92504. E	AM-211		1368. 70
AM-212		1.	0.	10	70	2275N47029E	11958. 0	110	195	5. 7	7. 14	1. 20	1204575. N	93353. E	AM-212		639. 60
AM-213		1.	0.	20	70	1996N45398E	11953. 0	186	322	5. 7	7. 14	1. 17	1204325. N	91717. E	AM-213		1056. 16
AM-214		1.	0.	20	65	2399N45398E	11887. 0	47	208	5. 7	7. 14	1. 20	1204728. N	91724. E	AM-214		682. 24
AM-215		1.	0.	10	90	2196N45201E	11922. 0	200	200	5. 7	7. 14	1. 0	1204529. N	91524. E	AM-215		656. 00
AM-216		1.	0.	0	20	2609N45400E	11928. 0	215	215	5. 7	7. 14	1. 0	1204938. N	91730. E	AM-216		705. 20
AM-217		1.	0.	5	25	2991N45378E	11904. 0	185	185	5. 7	7. 14	1. 0	1205320. N	91715. E	AM-217		606. 80
AM-218		1.	0.	0	95	2599N45196E	11938. 0	220	220	5. 7	7. 14	1. 0	1204932. N	91526. E	AM-218		721. 60
AM-219		1.	0.	5	80	2399N44992E	11929. 0	194	194	5. 7	7. 14	1. 0	1204735. N	91318. E	AM-219		636. 32
AM-220		1.	0.	85	105	2197N44936E	11926. 0	200	200	5. 7	7. 14	1. 0	1204534. N	91259. E	AM-220		656. 00
AM-221		1.	0.	50	170	1999N44999E	11947. 0	125	254	5. 7	7. 14	1. 22	1204335. N	91318. E	AM-221		833. 12
AM-222		1.	0.	100	195	2053N46666E	11942. 0	48	202	5. 7	7. 14	1. 20	1204359. N	92986. E	AM-222		662. 56
AM-222	C	1.	0.	100	195	2057N46670E	11942. 0	198	198	5. 7	7. 14	1. 0	1204363. N	92990. E	AM-222	C	649. 44
AM-223		1.	0.	5	105	2800N44998E	11957. 0	149	149	5. 7	7. 14	1. 0	1205136. N	91332. E	AM-223		488. 72
AM-224		1.	0.	0	25	2985N44798E	11961. 0	150	150	5. 7	7. 14	1. 0	1205325. N	91135. E	AM-224		492. 00
AM-225		1.	0.	35	135	2201N44797E	11946. 0	57	214	5. 7	7. 14	1. 0	1204541. N	91120. E	AM-225		701. 92
AM-226		1.	0.	80	120	2800N44597E	11958. 0	148	148	5. 7	7. 14	1. 0	1205143. N	90931. E	AM-226		485. 44
AM-227		1.	0.	15	45	2406N44598E	11924. 0	215	215	5. 70	7. 14	1. 0	1204749. N	90925. E	AM-227		705. 20
AM-228		1.	0.	30	65	2597N44397E	11963. 0	198	198	5. 70	7. 14	1. 0	1204944. N	90727. E	AM-228		649. 44
AM-229		1.	0.	45	75	2202N44407E	11943. 0	260	260	5. 70	7. 14	1. 0	1204549. N	90730. E	AM-229		852. 80
AM-229	C	1.	0.	45	75	2206N44411E	11943. 0	157	157	5. 70	7. 14	1. 0	1204553. N	90734. E	AM-229	C	514. 96
AM-230		1.	0.	90	120	2169N44263E	11982. 0	215	215	5. 70	7. 14	1. 0	1204518. N	90585. E	AM-230		705. 20
AM-231		1.	0.	75	105	2393N44188E	11985. 0	195	195	5. 7	7. 14	1. 0	1204744. N	90514. E	AM-231		639. 60
AM-232		1.	0.	130	240	1992N44630E	12015. 0	306	306	5. 7	7. 14	1. 0	1204335. N	90949. E	AM-232		1003. 68
AM-233		1.	0.	260	280	1832N44404E	12049. 0	359	359	5. 7	7. 14	1. 0	1204179. N	90720. E	AM-233		1177. 52
AM-234		1.	0.	410	440	1396N45859E	12208. 0	455	462	5. 7	7. 14	1. 18	1203717. N	92167. E	AM-234		1546. 36
AM-235		1.	0.	335	365	1734N44794E	12133. 0	376	376	5. 7	7. 14	1. 0	1204074. N	91108. E	AM-235		1233. 28
AM-236		1.	0.	15	40	2990N44395E	11960. 0	147	147	5. 7	7. 14	1. 0	1205337. N	90732. E	AM-236		482. 16
AM-237		1.	0.	40	80	3195N44589E	11942. 0	111	111	5. 7	7. 14	1. 0	1205538. N	90930. E	AM-237		364. 08
AM-238		1.	0.	5	60	3413N44591E	11931. 0	119	119	5. 7	7. 14	1. 0	1205756. N	90936. E	AM-238		390. 32
AM-239		1.	0.	0	95	3590N44584E	11975. 0	120	120	5. 7	7. 14	1. 0	1205933. N	90932. E	AM-239		393. 60
AM-240	1			0	0	3895N44680E	11985. 0	100	100	5. 7	7. 14	1. 0	1206237. N	91033. E	AM-240		328. 00
AM-241	1			0	0	3885N44891E	11966. 0	101	101	5. 7	7. 14	1. 0	1206223. N	91244. E	AM-241		331. 28
AM-242		1.	0.	65	85	4144N44902E	11970. 0	94	94	5. 7	7. 14	1. 0	1206482. N	91260. E	AM-242		308. 32
AM-243	1			0	0	3796N44400E	11985. 0	101	101	5. 7	7. 14	1. 0	1206143. N	90752. E	AM-243		331. 28
AM-244		1.	0.	45	80	3397N44400E	11935. 0	121	121	5. 7	7. 14	1. 0	1205744. N	90744. E	AM-244		396. 88
AM-244	C	1.	0.	30	80	3401N44404E	11935. 0	210	210	5. 7	7. 14	1. 0	1205748. N	90748. E	AM-244	C	688. 80
AM-245		1.	0.	200	220	2203N43997E	12072. 0	328	328	5. 70	7. 14	1. 0	1204557. N	90320. E	AM-245		1075. 84
AM-246		1.	0.	355	370	1479N43996E	12091. 0	367	383	5. 7	7. 14	1. 0	1203833. N	90306. E	AM-246		1256. 24
AM-247		1.	0.	25	130	3221N44203E	11960. 0	149	149	5. 70	7. 14	1. 0	1205571. N	90544. E	AM-247		488. 72
AM-248		1.	0.	65	115	3414N44201E	11944. 0	117	117	5. 70	7. 14	1. 19	1205764. N	90546. E	AM-248		383. 76
AM-249		1.	0.	35	55	3596N44199E	11973. 0	120	120	5. 7	7. 14	1. 0	1205946. N	90547. E	AM-249		393. 60
AM-250	1			0	0	3805N44200E	11957. 0	99	99	5. 7	7. 14	1. 0	1206155. N	90552. E	AM-250		324. 72
AM-251		1.	0.	40	135	3048N44078E	11946. 0	198	198	5. 7	7. 14	1. 0	1205401. N	90416. E	AM-251		649. 44

AM-489	11.	0					5425N38462E	11682.	0	164	164	5.	70	7. 14	1. 22	1207878.	N	84844. E	AM-489	537. 92
AM-490	1				0	0	7304N43042E	11725.	0	195	1 5	5.	70	7. 14	1. 22	1209675.	N	89457. E	AM-490	344. 40
AM-491	11.	0					7327N42573E	11704.	0	162	162	5.	70	7. 14	1. 22	1209706.	N	88988. E	AM-491	531. 36
AM-492	11.	0					7407N42740E	11699.	0	358	358	5.	70	7. 14	1. 22	1209783.	N	89157. E	AM-492	1174. 24
AM-493	11.	0					4618N47800E	11780.	0	178	178	5.	70	7. 14	1. 22	1206903.	N	94166. E	AM-493	583. 84
AM-494	11.	0					3783N48043E	11807.	0	79	79	5.	70	7. 14	1. 22	1206064.	N	94394. E	AM-494	259. 12
AM-495	11.	0					5279N32283E	11592.	0	252	252	5.	70	7. 14	1. 22	1207843.	N	78663. E	AM-495	826. 56
AM-496	11.	0					5372N30524E	11535.	0	170	170	5.	70	7. 14	1. 22	1207968.	N	76906. E	AM-496	557. 60
AM-497	1				0	0	1617N35796E	11825.	0	170	170	5.	70	7. 14	1. 19	1204119.	N	82110. E	AM-497	557. 60
AM-498	1				0	0	1444N33530E	11788.	0	242	523	5.	70	7. 14	1. 19	1203986.	N	79841. E	AM-498	1776. 94
AM-499	1				0	0	843N34723E	11737.	0	284	284	5.	70	7. 14	1. 19	1203364.	N	81023. E	AM-499	931. 52
AM-500	1				0	0	820N35712E	12007.	0	486	732	5.	70	7. 14	1. 19	1203323.	N	82011. E	AM-500	2566. 96
AM-501	1				0	0	621N35857E	11996.	0	608	664	5.	70	7. 14	1. 22	1203122.	N	82153. E	AM-501	2309. 92
AM-502		1.	0.	160	185		-106N35470E	11790.	0	515	515	5.	70	7. 14	1. 19	1202402.	N	81753. E	AM-502	1746. 70
AM-503	1				0	0	231N34480E	11893.	0	444	824	5.	70	7. 14	1. 22	1202757.	N	80769. E	AM-503	2914. 72
AM-504	1				0	0	-1044N35389E	11852.	0	8	1046	5.	7	7. 14	1. 22	1201465.	N	81655. E	AM-504	3753. 88
AM-505		1.	0.	645	665		-1584N36389E	11906.	0	240	828	5.	70	7. 14	1. 22	1200908.	N	82645. E	AM-505	2929. 84
AM-507		1.	0.	895	910		-1523N34717E	12011.	0	213	1498	5.	70	7. 14	1. 22	1200999.	N	80975. E	AM-507	5462. 44
AM-509		1.	0.	505	530		1003N36803E	11963.	0	452	706	5.	70	7. 14	1. 22	1203487.	N	83106. E	AM-509	2468. 68
AM-510		1.	0.	535	555		779N36818E	11991.	0	494	633	5.	70	7. 14	1. 22	1203262.	N	83117. E	AM-510	2192. 74
AM-511		1.	0.	520	535		592N36807E	11980.	0	440	637	5.	70	7. 14	1. 22	1203076.	N	83102. E	AM-511	2207. 86
AM-512		1.	0.	570	590		370N36833E	12008.	0	467	655	5.	70	7. 14	1. 19	1202853.	N	83124. E	AM-512	2275. 90
AM-513	1				0	0	211N36825E	11982.	0	494	686	5.	70	7. 14	1. 22	1202694.	N	83113. E	AM-513	2393. 08
AM-514		1.	0.	445	460		-18N36836E	11967.	0	419	698	5.	70	7. 14	1. 22	1202465.	N	83120. E	AM-514	2438. 44
AM-515	1						11554N42541E	11671.	0	78	78	5.	70	7. 14	1. 19	1213933.	N	89032. E	AM-515	255. 84
AM10093		1.	0.	235	245		5503N32651E	11704.	0	100	275	2.	14	17. 3	1. 172	1208061.	N	79035. E	AM10093	902. 00
AM10161	1				0	0	510N34854E	11747.		235	370	2.	31	9. 6	1. 191	1203029.	N	81148. E	AM10161	1213. 60
AM10162	1				0	0	-528N35633E	11838.		317	562	2.	31	9. 6	1. 191	1201977.	N	81908. E	AM10162	1924. 36

AM-440	1.0		345	435	2593N40407E	11900.0	282	556	5.70	7.14	1.22	1205012.N	86738.E	AM-440		1901.68
AM-441	1.0		340	425	2602N40194E	11891.0	122	552	5.70	7.14	1.22	1205024.N	86525.E	AM-441		1886.56
AM-442	1.0		325	430	2628N39975E	11891.0	272	558	5.70	7.14	1.22	1205054.N	86306.E	AM-442		1909.24
AM-443	1.	0.	265	350	2578N39632E	11807.0	95	507	5.70	7.14	1.22	1205011.N	85962.E	AM-443		1716.46
AM-444	1.0		300	315	2355N40208E	11875.0	594	594	5.70	7.14	1.22	1204777.N	86534.E	AM-444		2045.32
AM-444	C 1.0		305	430	2359N40212E	11875.0	51	576	5.70	7.14	1.22	1204781.N	86538.E	AM-444	C	1977.28
AM-445	1.	0.	540	585	1399N37212E	12025.0	660	768	5.70	7.14	1.22	1203875.N	83522.E	AM-445		2703.04
AM-446	1.	0.	515	565	1235N37206E	11984.0	340	778	5.70	7.14	1.22	1203711.N	83513.E	AM-446		2740.84
AM-447	1.	0.	315	335	2221N40828E	11902.0	264	617	5.70	7.14	1.22	1204632.N	87152.E	AM-447		2132.26
AM-448	1.0		375	390	1992N41026E	11930.0	186	669	5.70	7.14	1.22	1204400.N	87346.E	AM-448		2328.82
AM-449	1.0		330	345	2189N40027E	11873.0	206	637	5.70	7.14	1.22	1204615.N	86350.E	AM-449		2207.86
AM-450	1.0		365	460	2199N40201E	11888.0	250	640	5.70	7.14	1.22	1204621.N	86525.E	AM-450		2219.20
AM-451	1.	0.	500	600	2391N38216E	11948.0	619	659	5.70	7.14	1.22	1204849.N	84543.E	AM-451		2291.02
AM-452	1.	0.	495	585	2574N37988E	12000.0	485	613	5.70	7.14	1.22	1205036.N	84319.E	AM-452		2117.14
AM-453	1.	0.	625	680	2201N38007E	12006.0	722	735	5.70	7.14	1.22	1204663.N	84331.E	AM-453		2578.30
AM-454	1.	0.	495	580	2412N37815E	11954.0	377	614	5.70	7.14	1.22	1204877.N	84143.E	AM-454		2120.92
AM-455	1.	0.	455	580	2301N37587E	11930.0	347	636	5.70	7.14	1.19	1204770.N	83913.E	AM-455		2204.08
AM-456	1.	0.	455	530	2596N37659E	11907.0	534	618	5.70	7.14	1.22	1205064.N	83990.E	AM-456		2136.04
AM-457	1.	0.	470	550	2603N37385E	11937.0	562	591	5.70	7.14	1.22	1205076.N	83716.E	AM-457		2033.98
AM-458	1.	0.	520	555	993N37231E	11967.0	528	720	5.70	7.14	1.22	1203469.N	83533.E	AM-458		2521.60
AM-459	1.	0.	645	670	598N37207E	12026.0	537	827	5.70	7.14	1.22	1203074.N	83502.E	AM-459		2926.06
AM-460	1.	0.	615	640	352N37233E	11989.0	612	861	5.70	7.14	1.22	1202828.N	83524.E	AM-460		3054.58
AM-461	1.	0.	635	650	194N37168E	12066.0	796	822	5.70	7.14	1.22	1202671.N	83456.E	AM-461		2907.16
AM-462	1.	0.	190	245	3365N37140E	11763.0	255	255	5.70	7.14	1.22	1205842.N	83485.E	AM-462		836.40
AM-463	1.	0.	175	235	3017N36990E	11758.0	299	299	5.70	7.14	1.22	1205497.N	83329.E	AM-463		980.72
AM-464	1.	0.	295	410	2611N37029E	11849.0	352	476	5.70	7.14	1.22	1205090.N	83360.E	AM-464		1599.28
AM-465	1.	0.	400	520	2378N37029E	11947.0	457	567	5.70	7.14	1.22	1204857.N	83356.E	AM-465		1943.26
AM-466	1		0	0	2210N36808E	11857.0	315	315	2.05	8.0	1.19	1204693.N	83132.E	AM-466		1033.20
AM-467	1.	0.	95	140	2416N36614E	11808.0	261	344	2.05	8.0	1.19	1204903.N	82942.E	AM-467		1128.32
AM-468	1.0		225	350	2585N36792E	11818.0	390	390	2.05	8.0	1.22	1205069.N	83123.E	AM-468		1279.20
AM-469	1.	0.	165	255	2572N36640E	11792.0	261	344	5.70	7.14	1.22	1205058.N	82971.E	AM-469		1128.32
AM-470	1.	0.	65	180	2612N36602E	11709.0	244	244	2.05	8.0	1.19	1205099.N	82934.E	AM-470		800.32
AM-471	1.	0.	50	130	2975N36618E	11701.0	210	210	2.05	8.0	1.19	1205462.N	82956.E	AM-471		688.80
AM-472	1.	0.	0	55	3103N36277E	11955.0	79	79	2.05	8.0	1.19	1205596.N	82617.E	AM-472		259.12
AM-473	1.	0.	0	105	3144N36609E	11667.0	120	120	2.05	8.0	1.19	1205631.N	82950.E	AM-473		393.60
AM-474			5	75	3205N36191E	11702.0	75	75	2.05	8.0	1.0	1205699.N	82533.E	AM-474		246.00
AM-475	1.	0.	0	115	3436N36007E	11795.0	116	116	2.05	8.0	1.19	1205934.N	82353.E	AM-475		380.48
AM-476	1.	0.	45	145	3394N36382E	11748.0	175	175	2.05	8.0	1.19	1205885.N	82728.E	AM-476		574.00
AM-477	1.	0.	105	180	3437N36881E	11734.0	210	210	2.05	8.0	1.19	1205919.N	83227.E	AM-477		688.80
AM-478	1		0	0	-18N37219E	11967.0	201	761	5.70	7.14	1.19	1202458.N	83503.E	AM-478		2676.58
AM-479	1		0	0	4052N36623E	11997.0	375	375	5.70	7.14	1.19	1206538.N	82980.E	AM-479		1230.00
AM-480	1		0	0	4217N35969E	11886.0	162	162	5.70	7.14	1.19	1206715.N	82329.E	AM-480		531.36
AM-481	1.	0.	105	125	3676N36017E	11894.0	210	210	5.70	7.14	1.19	1206173.N	82368.E	AM-481		688.80
AM-482	1		0	0	3601N35803E	11786.0	105	105	5.70	7.14	1.19	1206102.N	82152.E	AM-482		344.40
AM-483	1.	0.	5	25	3804N35766E	11839.0	135	135	2.05	8.0	1.19	1206306.N	82119.E	AM-483		442.80
AM-484	1.	0.	45	90	3989N35812E	11862.0	143	143	2.05	8.0	1.19	1206490.N	82168.E	AM-484		469.04
AM-485	1.	0.	205	225	4141N36133E	11960.0	240	240	5.70	7.14	1.19	1206636.N	82492.E	AM-485		787.20
AM-486	1.0		435	455	1814N41798E	12002.0	389	729	5.70	7.14	1.22	1204208.N	88114.E	AM-486		2555.62
AM-487	1.	0.	280	295	2383N39752E	11819.0	185	497	5.70	7.14	1.19	1204813.N	86079.E	AM-487		1678.66
AM-488	11.0				5403N38046E	11673.0	296	296	5.70	7.14	1.22	1207864.N	84427.E	AM-488		970.88

AM-395		1.	0	55	85	4006N40612E	11819. 0	101	101	5. 70	7. 14	1. 22	1206421. N	86968. E	AM-395	331. 28
AM-396		1.	0.	70	90	3352N39630E	11770. 0	165	165	5. 70	7. 14	1. 19	1205784. N	85974. E	AM-396	541. 20
AM-397		1.	0.	80	175	3393N39762E	11774. 0	86	196	5. 70	7. 14	1. 22	1205823. N	86107. E	AM-397	642. 88
AM-398		1.	0	260	280	3377N40035E	11917. 0	247	383	5. 70	7. 14	1. 22	1205802. N	86380. E	AM-398	1256. 24
AM-399		1.	0.	140	250	3216N39768E	11778. 0	94	276	5. 70	7. 14	1. 22	1205646. N	86110. E	AM-399	905. 28
AM-400		1.	0.	185	200	3217N39444E	11828. 0	151	284	5. 70	7. 14	1. 19	1205653. N	85786. E	AM-400	931. 52
AM-401	1			0	0	3235N39021E	11906. 0	301	301	2. 05	8. 0	1. 19	1205678. N	85363. E	AM-401	987. 28
AM-402		1.	0	235	250	3522N40973E	11857. 0	153	278	5. 70	7. 14	1. 22	1205930. N	87320. E	AM-402	911. 84
AM-403		1.	0.	335	360	2978N39480E	11893. 0	263	461	5. 70	7. 14	1. 22	1205413. N	85818. E	AM-403	1542. 58
AM-404		1.	0.	340	380	2940N39266E	11910. 0	423	459	5. 70	7. 14	1. 22	1205379. N	85603. E	AM-404	1535. 02
AM-405		1.	0.	365	385	2863N39378E	11906. 0	223	520	5. 70	7. 14	1. 22	1205300. N	85714. E	AM-405	1765. 60
AM-406		1.	0.	380	470	2815N38996E	11918. 0	414	491	5. 70	7. 14	1. 22	1205259. N	85331. E	AM-406	1655. 98
AM-407	1			0	0	2990N38781E	11935. 0	314	394	5. 70	7. 14	1. 22	1205438. N	85119. E	AM-407	1292. 32
AM-408	1			0	0	3424N39206E	11839. 0	148	148	5. 70	7. 14	1. 19	1205864. N	85552. E	AM-408	485. 44
AM-409	1			0	0	3423N39384E	11802. 0	178	178	5. 70	7. 14	1. 19	1205860. N	85730. E	AM-409	583. 84
AM-410	1			0	0	3592N39389E	11752. 0	105	105	5. 70	7. 14	1. 19	1206029. N	85738. E	AM-410	344. 40
AM-411		1.	0.	30	50	3798N39606E	11781. 0	134	134	5. 70	7. 14	1. 22	1206231. N	85958. E	AM-411	439. 52
AM-412		1.	0	60	145	3676N39829E	11802. 0	161	161	5. 70	7.		1206105. N	86179. E	AM-412	528. 08
AM-412	C	1.	0	120	145	3680N39833E	11802. 0	145	145	5. 70	7. 14	1. 22	1206109. N	86183. E	AM-412 C	475. 60
AM-413		1.	0	360	405	3505N40487E	12008. 0	287	436	5. 70	7. 14	1. 22	1205922. N	86834. E	AM-413	1448. 08
AM-414		1.	0.	385	415	2796N38623E	11938. 0	342	453	5. 70	7. 14	1. 22	1205247. N	84958. E	AM-414	1512. 34
AM-415		1.	0	480	575	2569N38784E	11986. 0	523	604	5. 70	7. 14	1. 24	1205017. N	85114. E	AM-415	2083. 12
AM-416		1.	0.	445	550	2588N38623E	11963. 0	554	608	2. 05	8. 0	1. 22	1205039. N	84954. E	AM-416	2098. 24
AM-417		1.	0.	510	625	2389N38606E	11984. 0	638	658	5. 7	7. 14	1. 22	1204840. N	84933. E	AM-417	2287. 24
AM-418		1.	0.	440	470	2606N38993E	11936. 0	508	614	5. 7	7. 14	1. 22	1205050. N	85324. E	AM-418	2120. 92
AM-419		1.	0.	445	505	2435N39026E	11940. 0	390	638	5. 7	7. 14	1. 22	1204878. N	85354. E	AM-419	2211. 64
AM-420		1.	0.	430	455	2217N38961E	11915. 0	346	684	5. 7	7. 14	1. 22	1204662. N	85285. E	AM-420	2385. 52
AM-421		1.	0.	410	430	2172N39220E	11903. 0	282	706	2. 05	8. 0	1. 22	1204612. N	85543. E	AM-421	2468. 68
AM-422	C	1.	0	405	530	2201N39410E	11915. 0	701	701	5. 70	7. 14	1. 22	1204638. N	85734. E	AM-422 C	2449. 78
AM-423		1.	0.	400	425	2429N39278E	11902. 0	307	658	2. 05	8. 0	1. 22	1204868. N	85606. E	AM-423	2287. 24
AM-424		1.	0.	400	425	2609N39207E	11899. 0	430	599	5. 70	7. 14	1. 22	1205049. N	85538. E	AM-424	2064. 22
AM-425		1.	0.	370	395	2580N39369E	11898. 0	336	703	5. 70	7. 14	1. 22	1205017. N	85700. E	AM-425	2457. 34
AM-426		1.	0	450	520	1610N43081E	12035. 0	359	681	5. 70	7. 14	1. 22	1203981. N	89393. E	AM-426	2374. 18
AM-427	C	1.	0	540	610	1596N43387E	12078. 0	210	786	5. 70	7. 14	1. 22	1203961. N	89699. E	AM-427 C	2771. 08
AM-428		1.	0	530	585	1335N43519E	12072. 0	396	725	5. 70	7. 14	1. 22	1203698. N	89826. E	AM-428	2540. 50
AM-429		1.	0	510	595	1465N42985E	12058. 0	362	723	5. 70	7. 14	1. 22	1203837. N	89295. E	AM-429	2532. 94
AM-430		1.	0	490	545	1867N43173E	12032. 0	254	690	5. 70	7. 14	1. 22	1204236. N	89490. E	AM-430	2408. 20
AM-431		1.	0.	545	655	2379N41812E	12055. 0	729	729	5. 70	7. 14	1. 22	1204772. N	88139. E	AM-431	2555. 62
AM-431	C	1.	0	550	600	2383N41816E	12055. 0	171	618	5. 70	7. 14	1. 22	1204776. N	88143. E	AM-431 C	2136. 04
AM-432		1.	0.	345	450	2007N37205E	11983. 0	331	540	5. 70	7. 14	1. 22	1204483. N	83526. E	AM-432	1841. 20
AM-433		1.	0.	355	375	1812N37244E	11988. 0	568	578	5. 70	7. 14	1. 22	1204288. N	83561. E	AM-433	1984. 84
AM-434		1.	0	490	545	2199N37241E	12002. 0	518	601	5. 70	7. 14	1. 22	1204675. N	83565. E	AM-434	2071. 78
AM-434	C	1.	0	525	545	2203N37245E	12002. 0	546	546	5. 70	7. 14	1. 22	1204679. N	83569. E	AM-434 C	1863. 88
AM-435		1.	0	95	140	3552N36549E	11797. 0	201	201	5. 70	7. 14	1. 22	1206040. N	82897. E	AM-435	659. 28
AM-435	C	1.	0	95	185	3556N36553E	11797. 0	185	185	5. 70	7. 14	1. 22	1206044. N	82902. E	AM-435 C	606. 80
AM-436		1.	0	215	230	3983N36233E	11938. 0	301	301	5. 70	7. 14	1. 22	1206476. N	82589. E	AM-436	987. 28
AM-436	C	1.	0	215	280	3987N36237E	11938. 0	262	280	5. 70	7. 14	1. 22	1206480. N	82593. E	AM-436 C	918. 40
AM-437		1.	0.	320	340	2210N40593E	11894. 0	218	658	5. 70	7. 14	1. 22	1204625. N	86917. E	AM-437	2287. 24
AM-438		1.	0	335	455	1996N40589E	11877. 0	233	676	5. 70	7. 14	1. 22	1204411. N	86909. E	AM-438	2355. 28
AM-439		1.	0	305	325	2198N40402E	11867. 0	240	626	5. 70	7. 14	1. 22	1204617. N	86725. E	AM-439	2166. 28

AM-346	1.	0.	345	380	2791N41402E	11875. 0	148	437	5. 70	7. 14	1. 22	1205192. N	87736. E	AM-346	1451. 86
AM-347	1. 0		310	335	2805N41814E	11887. 0	192	430	5. 70	7. 14	1. 22	1205198. N	88148. E	AM-347	1425. 40
AM-348	1. 0		225	245	2811N42197E	11868. 0	221	376	5. 70	7. 14	1. 22	1205197. N	88531. E	AM-348	1233. 28
AM-349	1. 0		385	455	2390N41399E	11977. 0	359	619	5. 70	7. 14	1. 22	1204791. N	87726. E	AM-349	2139. 82
AM-350	1.	0.	350	450	2280N43144E	11869. 0	82	486	5. 7	7. 14	1. 22	1204650. N	89469. E	AM-350	1687. 08
AM-351	1.	0.	385	410	2134N43318E	11879. 0	86	496	5. 7	7. 14	1. 22	1204500. N	89640. E	AM-351	1674. 88
AM-352	1. 0		315	340	2617N42180E	11902. 0	183	485	5. 70	7. 14	1. 22	1205004. N	88511. E	AM-352	1633. 30
AM-353	1. 0		430	470	2599N41607E	11947. 0	229	537	5. 70	7. 14	1. 22	1204996. N	87937. E	AM-353	1829. 86
AM-354	1. 0		385	405	2217N41578E	11977. 0	336	681	5. 70	7. 14	1. 22	1204615. N	87902. E	AM-354	2374. 18
AM-355	1. 0		530	570	2185N41819E	12035. 0	556	695	5. 70	7. 14	1. 22	1204578. N	88142. E	AM-355	2427. 10
AM-356	1. 0		555	620	2205N42005E	12044. 0	397	761	5. 70	7. 14	1. 22	1204595. N	88328. E	AM-356	2676. 58
AM-357	1. 0		600	635	1986N42204E	12040. 0	374	736	5. 70	7. 14	1. 22	1204372. N	88523. E	AM-357	2582. 08
AM-358	1. 0		430	455	2196N42418E	12037. 0	408	697	5. 70	7. 14	1. 22	1204579. N	88741. E	AM-358	2434. 66
AM-359	1.	0.	415	435	2194N42573E	12018. 0	516	680	5. 70	7. 14	1. 22	1204574. N	88896. E	AM-359	2370. 40
AM-360	1. 0		450	470	2104N42558E	12046. 0	411	746	5. 70	7. 14	1. 22	1204484. N	88879. E	AM-360	2619. 88
AM-361	1. 0		640	685	1524N42630E	12033. 0	364	802	5. 70	7. 14	1. 22	1203903. N	88941. E	AM-361	2831. 56
AM-362	1. 0		530	545	1719N42180E	12061. 0	454	823	5. 70	7. 14	1. 22	1204106. N	88495. E	AM-362	2910. 94
AM-363	1. 0		525	630	1798N42024E	12041. 0	411	780	5. 70	7. 14	1. 22	1204188. N	88340. E	AM-363	2748. 40
AM-364	1. 0		450	470	2013N41807E	12029. 0	138	818	5. 70	7. 14	1. 22	1204407. N	88127. E	AM-364	2892. 04
AM-365	1. 0		385	405	2415N41002E	11970. 0	615	615	5. 70	7. 14	1. 22	1204823. N	87329. E	AM-365	2124. 70
AM-366	1. 0		385	400	2202N41168E	11961. 0	696	696	5. 70	7. 14	1. 22	1204607. N	87491. E	AM-366	2430. 88
AM-367	1. 0		275	290	2596N42537E	11929. 0	244	460	5. 70	7. 14	1. 22	1204976. N	88867. E	AM-367	1538. 80
AM-368	1. 0		355	420	2626N42007E	11916. 0	214	498	5. 70	7. 14	1. 22	1205016. N	88338. E	AM-368	1682. 44
AM-369	1. 0		435	465	2517N43278E	11984. 0	353	538	5. 70	7. 14	1. 22	1204884. N	89607. E	AM-369	1833. 64
AM-370	1. 0		270	395	2668N42389E	11916. 0	339	422	5. 70	7. 14	1. 22	1205051. N	88721. E	AM-370	1395. 16
AM-371	1. 0		395	455	3395N40590E	12008. 0	313	476	5. 70	7. 14	1. 22	1205810. N	86935. E	AM-371	1599. 28
AM-372	1. 0		385	475	3196N40609E	11996. 0	268	488	5. 70	7. 14	1. 22	1205611. N	86950. E	AM-372	1644. 64
AM-373	1. 0		320	335	3785N40176E	12028. 0	419	419	5. 70	7. 14	1. 22	1206208. N	86528. E	AM-373	1383. 82
AM-374	1. 0		380	405	3597N40227E	12019. 0	337	440	5. 70	7. 14	1. 22	1206019. N	86576. E	AM-374	1463. 20
AM-375	1. 0		350	425	3399N40208E	12005. 0	343	438	5. 70	7. 14	1. 22	1205821. N	86553. E	AM-375	1455. 64
AM-376	1. 0		355	375	3400N40418E	12006. 0	354	481	5. 70	7. 14	1. 22	1205818. N	86763. E	AM-376	1618. 18
AM-377	1. 0		410	430	2998N40776E	11989. 0	318	590	5. 70	7. 14	1. 22	1205410. N	87114. E	AM-377	2030. 20
AM-378	1. 0		370	385	2960N40191E	11948. 0	415	516	5. 70	7. 14	1. 22	1205382. N	86528. E	AM-378	1750. 48
AM-379	1. 0		390	490	3019N40400E	11974. 0	373	540	5. 70	7. 14	1. 24	1205438. N	86738. E	AM-379	1841. 20
AM-380	1. 0		360	380	3181N40221E	11983. 0	312	485	5. 70	7. 14	1. 22	1205603. N	86562. E	AM-380	1633. 30
AM-381	1. 0		365	490	2579N40818E	11946. 0	572	572	5. 70	7. 14	1. 22	1204990. N	87148. E	AM-381	1962. 16
AM-382	1. 0		290	415	2370N40607E	11881. 0	366	556	5. 70	7. 14	1. 22	1204785. N	86934. E	AM-382	1901. 68
AM-383	1. 0		425	505	2608N40645E	11957. 0	596	596	5. 70	7. 14	1. 22	1205022. N	86976. E	AM-383	2052. 88
AM-384	1. 0		355	375	2798N40181E	11937. 0	320	553	5. 70	7. 14	1. 22	1205221. N	86515. E	AM-384	1890. 34
AM-385	1. 0		325	345	2943N40088E	11911. 0	264	487	5. 70	7. 14	1. 22	1205367. N	86425. E	AM-385	1640. 86
AM-386	1. 0		465	505	3004N40952E	12005. 0	354	558	5. 70	7. 14	1. 22	1205413. N	87290. E	AM-386	1909. 24
AM-387	1. 0		225	240	2785N41036E	11979. 0	384	602	5. 70	7. 14	1. 22	1205192. N	87370. E	AM-387	2075. 56
AM-388	1. 0		335	360	2797N40617E	11908. 0	233	537	5. 70	7. 14	1. 22	1205212. N	86951. E	AM-388	1829. 86
AM-389	1		0	0	4910N42006E	11901. 0	85	85	5. 7	7. 14	1. 0	1207300. N	88378. E	AM-389	278. 80
AM-390	1. 0		235	295	3797N40435E	11916. 0	160	309	1. 59	0	1. 15	1206215. N	86787. E	AM-390	1013. 52
AM-390 C	1. 0		240	260	3801N40439E	11916. 0	298	298	5. 70	7. 14	1. 22	1206219. N	86791. E	AM-390 C	977. 44
AM-391	1. 0		220	245	3719N40551E	11904. 0	141	594	1. 59	0	1. 15	1206135. N	86902. E	AM-391	2045. 32
AM-392	1		0	0	3995N40173E	11896. 0	249	24	5. 70	7. 14	1. 22	1206418. N	86529. E	AM-392	787. 20
AM-393	1.	0.	120	140	3858N39846E	11860. 0	235	235	5. 70	7. 14	1. 22	1206287. N	86199. E	AM-393	770. 80
AM-394	1. 0		55	70	4167N40388E	11827. 0	105	105	5. 70	7. 14	1. 22	1206586. N	86747. E	AM-394	344. 40

AM-297		1.	0.	255	345	2993N43017E	11928.0	391	478	5.7	7.14	1.22	1205365.N	89354.E	AM-297	1606.84
AM-298		1.	0.	240	290	3003N42752E	11898.0	204	487	5.7	7.14	1.22	1205379.N	89090.E	AM-298	1640.86
AM-299		1.	0.	5	20	4740N42570E	11834.0	118	118	5.7	7.14	1.0	1207119.N	88939.E	AM-299	387.04
AM-300	1			0	0	4776N42358E	11863.0	100	100	5.7	7.14	1.0	1207159.N	88727.E	AM-300	328.00
AM-301		1.	0.	30	60	4598N42396E	11840.0	78	78	5.7	7.14	1.0	1206981.N	88762.E	AM-301	255.84
AM-302	1			0	0	4613N42179E	11841.0	99	99	5.7	7.14	1.0	1206999.N	88546.E	AM-302	324.72
AM-303	1			0	0	4510N41787E	11792.0	96	96	5.7	7.14	1.0	1206904.N	88152.E	AM-303	314.88
AM-304		1.	0.	120	160	3368N42806E	11853.0	300	300	5.7	7.14	1.0	1205743.N	89150.E	AM-304	984.00
AM-305		1.	0.	25	60	4609N41590E	11822.0	74	74	5.7	7.14	1.0	1207006.N	87957.E	AM-305	242.72
AM-306	1			0	0	4502N41273E	11758.0	78	78	5.7	7.14	1.0	1206905.N	87638.E	AM-306	255.84
AM-307	1.0			30	50	4383N41103E	11774.0	80	80	5.70	7.14	1.22	1206789.N	87466.E	AM-307	262.40
AM-308	1.0			65	90	4201N41002E	11770.0	117	117	5.70	7.14	1.22	1206609.N	87361.E	AM-308	383.76
AM-309		1.	0.	45	85	4212N41606E	11777.0	145	145	5.7	7.14	1.0	1206609.N	87965.E	AM-309	475.60
AM-310	1.0			65	100	4155N41814E	11787.0	118	177	5.70	7.14	1.22	1206548.N	88172.E	AM-310	580.56
AM-311		1.	0.	80	165	4206N41998E	11818.0	196	196	5.7	7.14	1.0	1206596.N	88357.E	AM-311	642.88
AM-312		1.	0.	0	5	4226N42205E	11816.0	177	177	5.7	7.14	1.0	1206612.N	88565.E	AM-312	580.56
AM-313		1.	0.	0	105	4200N42398E	11826.0	158	158	5.7	7.14	1.0	1206583.N	88757.E	AM-313	518.24
AM-314		1.	0.	70	135	4001N42195E	11823.0	216	216	5.7	7.14	1.0	1206387.N	88551.E	AM-314	708.48
AM-315		1.	0.	65	145	4004N41807E	11783.0	150	150	5.7	7.14	1.0	1206397.N	88163.E	AM-315	492.00
AM-316	1.0		-1.	100	140	4004N41421E	11814.0	1	142	5.70	7.14	1.22	1206404.N	87777.E	AM-316	465.76
AM-317	1.0			130	150	4009N41002E	11778.0	110	200	5.70	7.14	1.22	1206417.N	87358.E	AM-317	656.00
AM-318		1.	0.	50	65	3854N42431E	11867.0	268	268	5.7	7.14	1.22	1206236.N	88784.E	AM-318	879.04
AM-319		1.	0.	140	165	3611N42585E	11867.0	239	315	5.7	7.14	1.22	1205990.N	88934.E	AM-319	1033.20
AM-320		1.	0.	40	60	3816N42197E	11825.0	150	255	5.7	7.14	1.22	1206202.N	88549.E	AM-320	836.40
AM-321	1.0			70	110	3834N41787E	11786.0	102	215	5.70	7.14	1.22	1206228.N	88140.E	AM-321	705.20
AM-322	1.0			95	135	3827N41580E	11805.0	139	139	5.70	7.14	1.22	1206224.N	87933.E	AM-322	455.92
AM-323	1.0			135	160	3813N41196E	11782.0	82	221	5.70	7.14	1.22	1206217.N	87548.E	AM-323	724.88
AM-324		1.	0.	110	235	3609N42230E	11837.0	345	345	5.7	7.14	1.0	1205995.N	88579.E	AM-324	1131.60
AM-325	1.0			110	125	3590N41795E	11820.0	133	281	5.70	7.14	1.22	1205984.N	88143.E	AM-325	921.68
AM-326	1.0			195	210	3624N41421E	11817.0	116	222	5.70	7.14	1.22	1206024.N	87770.E	AM-326	728.16
AM-327		1.	0.	295	420	2635N42848E	11886.0	111	478	5.7	7.14	1.22	1205010.N	89179.E	AM-327	1606.84
AM-328		1.	0.	220	275	3197N42654E	11906.0	201	395	5.7	7.14	1.22	1205575.N	88995.E	AM-328	1295.60
AM-329		1.	0.	210	240	3413N42402E	11911.0	218	391	5.7	7.14	1.22	1205796.N	88747.E	AM-329	1282.48
AM-330		1.	0.	135	180	3390N42197E	11823.0	140	293	5.7	7.14	1.22	1205776.N	88542.E	AM-330	961.04
AM-331		1.	0.	115	170	3398N42014E	11822.0	107	301	5.7	7.14	1.22	1205788.N	88359.E	AM-331	987.28
AM-332	1.0			185	220	3391N41806E	11828.0	198	318	5.70	7.14	1.22	1205784.N	88151.E	AM-332	1043.04
AM-333	1.0			165	220	3409N41598E	11825.0	202	262	5.70	7.14	1.22	1205806.N	87943.E	AM-333	859.36
AM-334	11.0					3398N41201E	11844.0	173	327	5.70	7.14	1.22	1205802.N	87546.E	AM-334	1072.56
AM-335	11.0					3196N41406E	11854.0	240	311	5.70	7.14	1.22	1205597.N	87747.E	AM-335	1020.08
AM-336	1.0			205	225	3178N41813E	11836.0	151	260	5.70	7.14	1.22	1205571.N	88154.E	AM-336	852.80
AM-337		1.	0.	420	435	3156N4 995E	12013.0	314	491	5.7	7.14	1.22	1205564.N	87336.E	AM-337	1655.98
AM-337 C	1.0			375	440	3160N40999E	12013.0	41	445	1.59		1.12	1205568.N	87340.E	AM-337 C	1482.10
AM-338	1.0			330	370	3023N41246E	11920.0	335	436	5.70	7.14	1.22	1205426.N	87584.E	AM-338	1448.08
AM-339	1.0			250	280	3006N41603E	11853.0	167	376	5.70	7.14	1.22	1205403.N	87941.E	AM-339	1233.28
AM-340	1.0			240	265	2979N41790E	11851.0	209	362	5.70	7.14	1.22	1205373.N	88127.E	AM-340	1187.36
AM-341	1.0			180	200	3005N42014E	11858.0	198	502	5.70	7.14	1.22	1205395.N	88352.E	AM-341	1697.56
AM-342	1.0			145	165	3018N42164E	11856.0	155	384	5.70	7.14	1.22	1205405.N	88502.E	AM-342	1259.52
AM-343		1.	0.	100	220	3031N42410E	11833.0	142	378	5.7	7.14	1.22	1205414.N	88748.E	AM-343	1239.84
AM-344		1.	0.	190	270	2808N42581E	11834.0	100	439	5.7	7.14	1.22	1205188.N	88915.E	AM-344	1459.42
AM-345	1.0			370	485	2581N41190E	11948.0	172	574	5.70	7.14	1.22	1204986.N	87520.E	AM-345	1969.72

AM-252		1.	0.	0	10	3486N43887E	11917.0	117	117	5.7	7.14	1.0	1205842.N	90233.E	AM-252	383.76
AM-253		1.	0.	10	95	3811N43995E	11939.0	99	99	5.70	7.14	1.0	1206165.N	90347.E	AM-253	324.72
AM-254		1.	0.	110	150	4797N43787E	11966.0	154	154	5.7	7.14	1.0	1207155.N	90157.E	AM-254	505.12
AM-254	C	1.	0.	115	135	4801N43791E	11966.0	136	136	5.7	7.14	1.0	1207158.N	90161.E	AM-254 C	446.08
AM-255		1.	0.	70	165	2615N43800E	11954.0	73	306	5.70	7.14	1.0	1204973.N	90130.E	AM-255	1003.68
AM-256		1.	0.	60	160	2807N43822E	11953.0	301	301	5.70	7.14	1.0	1205164.N	90156.E	AM-256	987.28
AM-257		1.	0.	40	60	3219N43834E	11939.0	151	151	5.70	7.14	1.0	1205576.N	90175.E	AM-257	495.28
AM-258		1.	0.	0	35	3438N43836E	11918.0	150	150	5.7	7.14	1.0	1205795.N	90181.E	AM-258	492.00
AM-259		1.	0.	0	90	3591N43793E	11888.0	138	138	5.70	7.14	1.0	1205949.N	90141.E	AM-259	452.64
AM-260		1.	0.	115	135	4988N43831E	11928.0	201	201	5.70	7.14	1.0	1207345.N	90204.E	AM-260	659.28
AM-261		1.	0.	80	105	5196N43814E	11933.0	121	121	5.70	7.14	1.0	1207553.N	90191.E	AM-261	396.88
AM-262		1.	0.	5	30	4991N44005E	11966.0	251	251	5.7	7.14	1.0	1207345.N	90378.E	AM-262	823.28
AM-263		1.	0.	80	195	4791N44194E	11934.0	201	201	5.7	7.14	1.0	1207141.N	90563.E	AM-263	659.28
AM-264		1.	0.	60	85	5351N43567E	11904.0	101	101	5.7	7.14	1.0	1207712.N	89947.E	AM-264	331.28
AM-265	1			0	0	5047N43619E	11946.0	200	200	5.7	7.14	1.0	1207408.N	89993.E	AM-265	656.00
AM-266	1			0	0	4604N43601E	11968.0	137	137	5.7	7.14	1.0	1206965.N	89967.E	AM-266	449.36
AM-267		1.	0.	0	110	3831N43608E	11907.0	116	116	5.7	7.14	1.0	1206192.N	89960.E	AM-267	380.48
AM-268		1.	0.	25	50	3422N43574E	11907.0	160	160	5.7	7.14	1.0	1205784.N	89919.E	AM-268	524.80
AM-269		1.	0.	95	195	3017N43606E	11963.0	218	218	5.7	7.14	1.0	1205378.N	89944.E	AM-269	715.04
AM-270	1			0	0	5168N43430E	11961.0	181	181	5.7	7.14	1.0	1207532.N	89806.E	AM-270	593.68
AM-271	1			0	0	4358N43399E	11881.0	76	76	5.7	7.14	1.0	1206723.N	89761.E	AM-271	249.28
AM-272		1.	0.	0	10	3941N43396E	11866.0	136	136	5.7	7.14	1.0	1206306.N	89750.E	AM-272	446.08
AM-273		1.	0.	30	45	3370N43204E	11880.0	201	201	5.7	7.14	1.0	1205738.N	89548.E	AM-273	659.28
AM-273	C	1.	0.	30	45	3374N43208E	11880.0	186	186	5.7	7.14	1.0	1205742.N	89552.E	AM-273 C	610.08
AM-274		1.	0.	35	65	4337N42979E	11842.0	77	77	5.7	7.14	1.0	1206709.N	89341.E	AM-274	252.56
AM-274	C	1.	0.	45	60	4341N42983E	11842.0	63	63	5.7	7.14	1.0	1206713.N	89345.E	AM-274 C	206.64
AM-275		1.	0.	40	100	4340N41430E	11742.0	118	118	5.7	7.14	1.0	1206740.N	87792.E	AM-275	387.04
AM-275	C	1.	0.	25	55	4344N41434E	11742.0	75	75	5.7	7.14	1.0	1206744.N	87796.E	AM-275 C	246.00
AM-276		1.	0.	0	10	5035N42409E	11956.0	79	79	5.7	7.14	1.0	1207417.N	88783.E	AM-276	259.12
AM-277	1			0	0	5015N42159E	11937.0	81	81	5.7	7.14	1.0	1207402.N	88533.E	AM-277	265.68
AM-278		1.	0.	0	20	3610N43392E	11869.0	156	156	5.7	7.14	1.0	1205975.N	89740.E	AM-278	511.68
AM-279		1.	0.	40	65	3389N43410E	11910.0	285	285	5.7	7.14	1.0	1205754.N	89754.E	AM-279	934.80
AM-280		1.	0.	40	80	3191N43406E	11893.0	250	250	5.7	7.14	1.0	1205556.N	89747.E	AM-280	820.00
AM-281		1.	0.	50	65	2997N43401E	11891.0	266	266	5.7	7.14	1.0	1205362.N	89738.E	AM-281	872.48
AM-282		1.	0.	55	70	2705N43423E	11873.0	216	216	5.7	7.14	1.0	1205069.N	89755.E	AM-282	708.48
AM-283		1.	0.	325	390	2620N43189E	11950.0	394	495	5.7	7.14	1.22	1204989.N	89520.E	AM-283	1671.10
AM-284		1.	0.	35	45	4507N43213E	11876.0	78	78	5.7	7.14	1.0	1206875.N	89578.E	AM-284	255.84
AM-285		1.	0.	0	35	4155N43220E	11871.0	120	120	5.7	7.14	1.0	1206523.N	89578.E	AM-285	393.60
AM-286		1.	0.	55	75	3798N43206E	11857.0	138	138	5.7	7.14	1.0	1206166.N	89558.E	AM-286	452.64
AM-287		1.	0.	130	220	3052N43158E	11861.0	250	250	5.7	7.14	1.0	1205421.N	89496.E	AM-287	820.00
AM-288		1.	0.	250	330	2818N42965E	11891.0	159	445	5.7	7.14	1.22	1205191.N	89299.E	AM-288	1482.10
AM-289		1.	0.	60	90	3182N42193E	11830.0	130	351	5.7	7.14	1.20	1205568.N	88534.E	AM-289	1151.28
AM-289	C	1.	0.	60	110	3186N42197E	11830.0	113	305	5.7	7.14	1.22	1205572.N	88538.E	AM-289 C	1000.40
AM-290		1.	0.	15	35	4574N43015E	11853.0	77	77	5.7	7.14	1.0	1206945.N	89381.E	AM-290	252.56
AM-291		1.	0.	45	60	4536N42790E	11871.0	76	76	5.70	7.14	1.0	1206912.N	89155.E	AM-291	249.28
AM-292		1.	0.	85	110	4134N43010E	11856.0	117	117	5.7	7.14	1.0	1206506.N	89368.E	AM-292	383.76
AM-293		1.	0.	45	75	3980N43043E	11831.0	136	136	5.7	7.14	1.0	1206351.N	89398.E	AM-293	446.08
AM-294		1.	0.	45	80	3600N43008E	11849.0	197	197	5.7	7.14	1.0	1205972.N	89356.E	AM-294	646.16
AM-295		1.	0.	15	100	3395N43073E	11854.0	360	417	5.7	7.14	1.0	1205766.N	89418.E	AM-295	1376.26
AM-296		1.	0.	100	175	3257N43000E	11848.0	248	254	5.7	7.14	1.22	1205629.N	89342.E	AM-296	833.12

Plat of Partial
Drill Hole Locations
of the
Anderson Mine Project
Minerals Exploration Co.
Yavapai County Arizona
Scale 1" = 200' March 9, 1979
Surveyed by:
Harvey W. Smith
Registered Mining Engineer
U.S. Mineral Surveyor
Del Tierra Engineering
& Mining Corp

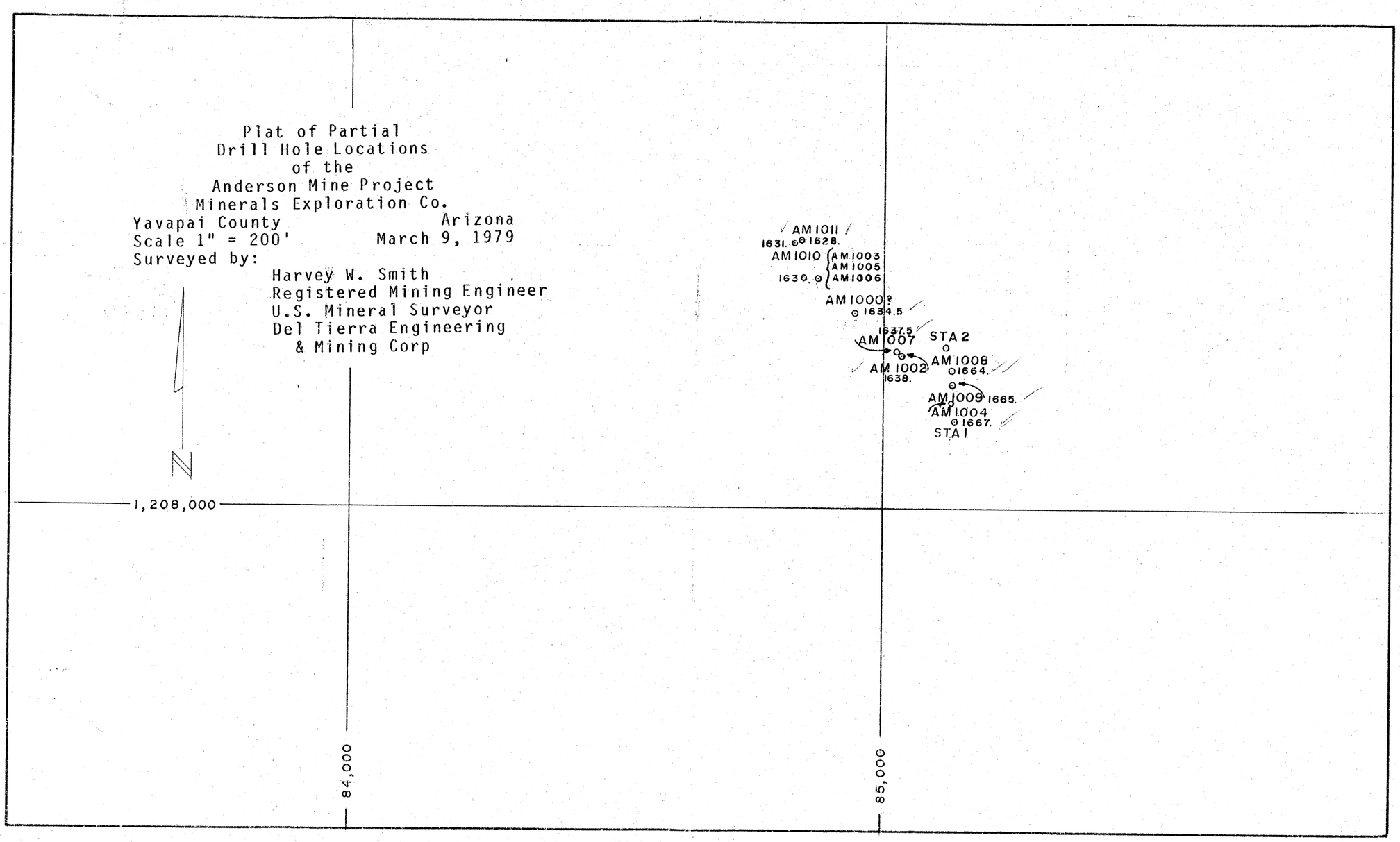

120

BASE-TIE2			-3675N40334E							
AM-	1		3783N42726E	1	1830. 0	187	265	2. 31	9. 6	1. 152
AM-	1	C	03786N42733E	1	1830. 0	141	141	2. 13	9. 6	1. 152
AM-	2		4192N42759E	1	1818. 0	125	125	2. 31	9. 6	1. 147
AM-	3		3809N43051E	1	1848. 0	176	215	2. 31	9. 6	1. 152
AM-	4		3876N41983E	1	1812. 0	146	255	2. 31	9. 6	1. 152
AM-	5		2320N37545E	1	1918. 0	318	575	2. 31	9. 6	1. 152
AM-	6	1	3849N40950E	1	1790. 0	113	159	2. 31	9. 6	1. 152
AM-	7		3799N43830E	1	1926. 0	185	185	2. 31	9. 6	1. 172
AM-	7	C	3803N43852E	1	1931. 0	115	118	2. 25	9. 6	1. 157
AM-	8	1	4112N40086E	1	1830. 0	260	260	2. 31	9. 6	1. 152
AM-	9		3737N44569E	1	1994. 0	270	270	2. 31	9. 6	1. 172
AM-	10		3908N36372E	1	1929. 0	350	350	2. 31	9. 6	1. 172
AM-	11		2977N44571E	1	1958. 0	270	270	2. 31	9. 6	1. 172
AM-	12		2836N45385E	1	1931. 0	260	260	2. 31	9. 6	1. 172
AM-	13		3021N43853E	1	1936. 0	295	295	2. 31	9. 6	1. 172
AM-	13	C	3043N43862E	1	1940. 0	150	150	2. 25	9. 6	1. 000
AM-	14		2864N43168E	1	1903. 0	233	313	2. 31	9. 6	1. 172
AM-	15		2199N39760E	1	1826.	193	510	2. 31	9. 6	1. 172
AM-	16		2942N39671E	1	1772.	076	390	2. 31	9. 6	1. 142
AM-	16	C	2947N39676E	1	1772. 0	153	339	2. 31	9. 6	1. 142
AM-	17		3009N36753E	1	1714. 0	168	286	2. 31	9. 6	1. 142
AM-	17	C	2998N36759E	1	1718. 0	093	217	2. 25	9. 6	1. 107
AM-	18		2892N41554E	1	1864. 0	123	405	2. 31	9. 6	1. 147
AM-	18	C	2890N41570E	1	1870. 0	128	320	2. 25	9. 6	1. 107
AM-	19		3303N42110E	1	1798. 0	142	315	2. 31	9. 6	1. 147
AM-	20		3011N39055E	1	1919. 0	427	437	2. 31	9. 6	1. 157
AM-	21	1	2901N38134E	1	1929. 0	423	436	2. 31	9. 6	1. 152
AM-	22		2029N40823E	1	1954. 0	183	780	2. 31	9. 6	1. 147
AM-	23		3080N40601E	1	1988. 0	265	560	2. 31	9. 6	1. 152
AM-	24		2014N41460E	1	2008. 0	375	700	2. 31	9. 6	1. 152
AM-	25		2958N37434E	1	1930. 0	497	515	2. 31	9. 6	1. 152
AM-	26		1879N42347E	1	2027. 0	372	755	2. 31	9. 6	1. 142
AM-	26	C	1850N42336E	1	2032. 0	090	755	2. 14	17. 3	1. 142
AM-	27		1300N36842E	1	1965. 0	419	646	2. 31	9. 6	1. 152
AM-	28		2371N42887E	1	1852. 0	58	518	2. 31	9. 6	1. 142
AM-	29		2124N45410E	1	1930. 0	375	375	2. 31	9. 6	1. 149
AM-	30		2066N46073E	1	1962. 0	337	337	2. 31	9. 6	1. 142
AM-	31		1385N46330E	1	2001. 0	331	418	2. 31	9. 6	1. 152
AM-	32		2131N44623E	1	1955. 0	336	336	2. 31	9. 6	1. 142
AM-	33		2107N46914E	1	1955. 0	292	292	2. 31	9. 6	1. 152
AM-	34		2085N38897E	1	1919. 0	286	792	2. 31	9. 6	1. 152
AM-	35		302N36938E	1	2012. 0	462	700	2. 31	9. 6	1. 157
AM-	36	1	2128N47690E	1	2044. 0	205	205	2. 31	9. 6	1. 191
AM-	37	1	2013N43772E	1	2057. 0	437	501	2. 31	9. 6	1. 191
AM-	38		1208N45335E	1	2167. 0	578	578	2. 31	9. 6	1. 157
AM-	39		4245N41191E	1	1793. 0	124	124	2. 31	9. 6	1. 191
AM-	40		4515N41963E	1	1798. 0	100	100	2. 31	9. 6	1. 191
AM-	41	1	4502N43878E	1	1973. 0	164	164	2. 31	9. 6	1. 191
AM-	42		1600N37201E	1	2020. 0	240	610	2. 25	9. 6	1. 177

AM- 43		0785N37200E	12007.0	437	767	2.25	9.6	1.177
AM- 44		0760N36398E	12000.0	419	728	2.25	9.6	1.177
AM- 45		0017N36416E	11915.0	475	869	2.25	9.6	1.177
AM- 46		0008N37199E	11992.0	386	678	2.25	9.6	1.157
AM- 47		2001N38403E	12015.0	434	892	2.25	9.6	1.157
AM- 48		2394N37199E	11954.0	404	589	2.25	9.6	1.147
AM- 49		2406N38006E	12013.0	245	668	2.25	9.6	1.152
AM- 49	C	2412N38006E	12013.0	196	652	2.14	17.3	1.142
AM- 50		2401N38800E	11993.0	348	687	2.25	9.6	1.177
AM- 51		2802N39197E	11908.0	407	512	2.25	9.6	1.177
AM- 51	C	2801N39190E	11907.0	422	476	2.25	9.6	1.152
AM- 52		2398N38395E	11924.0	223	589	2.25	9.6	1.147
AM- 53		2408N39202E	11913.0	359	661	2.25	9.6	1.177
AM- 54		2799N38407E	11907.0	300	435	2.25	9.6	1.177
AM- 55		2812N38782E	11944.0	159	495	2.25	9.6	1.142
AM- 56		3195N39205E	11933.0	352	377	2.25	9.6	1.177
AM- 57	1	3191N38799E	11930.0	274	274	2.25	9.6	1.000
AM- 58		2797N37587E	11883.0	453	545	2.25	9.6	1.177
AM- 59		2398N37588E	11899.0	387	568	2.25	9.6	1.177
AM- 60	1	4322N36475E	12073.0	448	448	2.25	9.6	1.000
AM- 61	1	4370N36797E	12017.0	411	411	2.25	9.6	1.000
AM- 62		4015N36780E	11905.0	115	310	2.25	9.6	1.177
AM- 63		4006N36029E	11911.0	258	258	2.25	9.6	1.000
AM- 64	1	0004N32798E	11863.0	180	1406	2.25	9.6	1.177
AM- 65		3554N36366E	11799.0	213	213	2.25	9.6	1.000
AM- 66		3544N36688E	11797.0	235	235	2.25	9.6	1.000
AM- 67		3603N36010E	11801.0	167	167	2.25	9.6	1.000
AM- 68		3198N36788E	11697.0	175	199	2.25	9.6	1.177
AM- 69	1	3537N37174E	11757.0	181	181	2.25	9.6	1.000
AM- 70	1	2399N36401E	11741.0	136	136	2.25	9.6	1.000
AM- 71		3206N36408E	11699.0	126	126	2.25	9.6	1.0
AM- 72	1	1999N36397E	11787.0	192	192	2.25	9.6	1.000
AM- 73	1	1991N36801E	11833.0	293	293	2.25	9.6	1.000
AM- 74		2419N36761E	11864.0	375	375	2.25	9.6	1.000
AM- 75		2794N36804E	11750.0	277	297	2.25	9.6	1.177
AM- 76		3200N37129E	11764.0	297	297	2.25	9.6	1.000
AM- 77		2790N37221E	11844.0	463	475	2.25	9.6	1.157
AM- 78		1998N45203E	11944.0	073	298	2.25	9.6	1.157
AM- 79		2397N45201E	11904.0	180	231	2.25	9.6	1.177
AM- 79	C	2392N45201E	11905.0	064	070	2.25	9.6	1.107
AM- 80		1996N44797E	11984.0	135	317	2.25	9.6	1.177
AM- 81		2401N44802E	11929.0	215	256	2.25	9.6	1.157
AM- 82		2000N44405E	11981.0	71	334	2.25	9.6	1.177
AM- 83		2400N44392E	11956.0	278	299	2.25	9.6	1.157
AM- 84		3600N44001E	11937.0	205	220	2.25	9.6	1.157
AM- 85		2795N45192E	11946.0	067	259	2.25	9.6	1.147
AM- 86	1	1995N44003E	12109.0	161	487	2.25	9.6	1.177
AM- 87	1	3192N44807E	11945.0	151	239	2.25	9.6	1.157
AM- 88		2807N44787E	11952.0	057	249	2.25	9.6	1.142
AM- 89	1	3595N44794E	11960.0	075	209	2.25	9.6	1.177

AM- 90		3601N44402E	11973.0	131	219	2.25	9.6	1.177
AM- 91		4001N44400E	11997.0	103	229	2.25	9.6	1.177
AM- 92		2803N44392E	11962.0	075	279	2.25	9.6	1.152
AM- 93		1996N45598E	11960.0	203	301	2.25	9.6	1.157
AM- 94	1	4003N44003E	11933.0	044	130	2.25	9.6	1.177
AM- 95	1	4003N43607E	11889.0	042	128	2.25	9.6	1.177
AM- 96		3204N44391E	11937.0	089	234	2.25	9.6	1.152
AM- 97		2415N45599E	11881.0	199	217	2.25	9.6	1.157
AM- 98		3211N43996E	11913.0	150	336	2.25	9.6	1.172
AM- 99		3599N43603E	11874.0	195	220	2.25	9.6	1.157
AM-100		3599N43203E	11861.0	197	240	2.25	9.6	1.157
AM-101		3997N43197E	11854.0	041	148	2.25	9.6	1.172
AM-102		- 990N37222E	12045.0	464	817	2.25	9.6	1.157
AM-103		4412N42778E	11819.0	029	067	2.25	9.6	1.172
AM-104		4376N43180E	11825.0	010	045	2.25	9.6	1.172
AM-105		2781N43590E	11892.0	200	351	2.25	9.6	1.172
AM-106		3637N42432E	11922.0	132	369	2.25	9.6	1.177
AM-107		3181N42698E	11924.0	200	411	2.25	9.6	1.177
AM-108		3187N43203E	11868.0	138	299	2.25	9.6	1.157
AM-109		3994N42814E	11812.0	140	140	2.25	9.6	1.000
AM-110		3589N42807E	11845.0	173	249	2.25	9.6	1.157
AM-111		3193N43599E	11921.0	196	310	2.25	9.6	1.172
AM-112		3999N42401E	11869.0	174	240	2.25	9.6	1.172
AM-113		2801N42796E	11882.0	106	427	2.25	9.6	1.157
AM-113	C	2799N42811E	11883.0	57	353	2.25	9.6	1.107
AM-114		3181N41204E	11891.0	180	401	2.25	9.6	1.157
AM-115		3605N42004E	11799.0	112	260	2.25	9.6	1.142
AM-116		2799N42389E	11874.0	191	435	2.25	9.6	1.172
AM-117	1	3201N41609E	11837.0	158	250	2.25	9.6	1.157
AM-118		3608N41600E	11810.0	107	267	2.25	9.6	1.157
AM-119		4050N42033E	11823.0	137	214	2.25	9.6	1.172
AM-119	C	4033N42019E	11824.0	129	136	2.25	9.6	1.107
AM-120		3205N42005E	11844.0	146	374	2.25	9.6	1.177
AM-121		4006N41598E	11796.0	066	135	2.25	9.6	1.157
AM-122		2806N41177E	11924.0	208	497	2.25	9.6	1.157
AM-123		4800N42007E	11868.0	069	110	2.25	9.6	1.172
AM-124		3198N42475E	11863.0	145	338	2.25	9.6	1.177
AM-125		4408N42401E	11809.0	045	088	2.25	9.6	1.172
AM-126		4003N41204E	11792.0	042	154	2.25	9.6	1.157
AM-127		4808N42412E	11867.0	17	60	2.25	9.6	1.172
AM-127	C	4804N42409E	11868.0	068	068	2.25	9.6	1.000
AM-128		4395N41595E	11749.0	026	083	2.25	9.6	1.172
AM-129		2809N42010E	11869.0	104	425	2.25	9.6	1.157
AM-130		3644N40761E	11870.0	136	311	2.25	9.6	1.152
AM-131		02464N43130E	11932.0	140	537	2.25	9.6	1.162
AM-132		3567N40391E	12020.0	153	428	2.25	9.6	1.177
AM-133	1	3606N41195E	11818.0	80	235	2.25	9.6	1.162
AM-134		3201N40800E	12008.0	332	515	2.25	9.6	1.177
AM-135		3203N40395E	11992.0	130	505	2.25	9.6	1.157
AM-135	C	3210N40394E	11994.0	005	490	2.25	9.6	1.152

AM-136		3188N40028E	11910.0	080	412	2.25	9.6	1.157
AM-137		2815N40005E	11924.0	183	482	2.25	9.6	1.157
AM-138		2395N39608E	11822.0	156	468	2.25	9.6	1.157
AM-139		2790N39631E	11801.0	062	397	2.25	9.6	1.157
AM-140		2787N40806E	11921.0	178	512	2.25	9.6	1.157
AM-141		2803N40386E	11912.0	171	465	2.25	9.6	1.157
AM-142		2334N40003E	11876.0	218	518	2.25	9.6	1.157
AM-143		2402N40396E	11868.0	208	573	2.25	9.6	1.157
AM-144		3624N39942E	11893.0	077	257	2.25	9.6	1.162
AM-145		3611N39603E	11767.0	036	131	2.25	9.6	1.172
AM-146		1999N40399E	11895.0	263	674	2.25	9.6	1.157
AM-147		3194N39595E	11776.0	055	267	2.25	9.6	1.162
AM-148	1	4831N43255E	11947.0	037	077	2.25	9.6	1.172
AM-149		2403N40821E	11937.0	288	594	2.25	9.6	1.157
AM-149	C	2411N40822E	11938.0	082	422	2.14	17.3	1.107
AM-150	1	5228N42435E	11985.0	030	090	2.25	9.6	1.172
AM-151	1	4749N42761E	11876.0	029	053	2.25	9.6	1.172
AM-152		4014N40395E	11869.0	099	160	2.25	9.6	1.172
AM-153		2384N41599E	12003.0	339	637	2.25	9.6	1.177
AM-154		2423N41231E	11940.0	268	590	2.25	9.6	1.177
AM-155		2385N41995E	12068.0	349	702	2.25	9.6	1.177
AM-156		2318N42418E	12025.0	253	667	2.25	9.6	1.177
AM-157		2729N44075E	12072.0	437	444	1.82	14.9	1.177
AM-158		2400N44014E	12066.0	155	476	1.82	14.9	1.172
AM-159		2005N42004E	12058.0	218	750	1.82	14.9	1.177
AM-160		1996N42402E	12036.0	330	732	2.14	17.3	1.177
AM-161	1	2313N43684E	12041.0	135	450	2.14	17.3	1.152
AM-162		1520N45234E	12165.0	237	611	2.14	17.3	1.177
AM-163		1606N42382E	12014.0	259	801	2.14	17.3	1.177
AM-164		2009N39200E	11920.0	277	737	2.14	17.3	1.186
AM-165		1613N44807E	12144.0	174	453	2.14	17.3	1.177
AM-166		1603N41996E	12026.0	382	796	2.14	17.3	1.177
AM-167		1989N41580E	12004.0	349	738	2.14	17.3	1.177
AM-168	1	1574N44411E	12063.0	122	480	2.14	17.3	1.177
AM-169	1	4001N40015E	11876.0	232	240	2.14	17.3	1.177
AM-170	1	4003N40781E	11794.0	140	140	2.14	17.3	1.177
AM-171		1569N42809E	12037.0	178	803	2.14	17.3	1.177
AM-172		4797N44001E	11970.0	077	295	2.14	17.3	1.177
AM-173		1596N45986E	12208.0	384	594	2.14	17.3	1.177
AM-174		1569N45589E	12189.0	173	578	2.14	17.3	1.172
AM-175		1192N45615E	12188.0	260	616	2.14	17.3	1.157
AM-176		1202N44824E	12156.0	170	580	2.14	17.3	1.177
AM-177		1940N43033E	12014.0	215	676	2.14	17.3	1.177
AM-178		0794N45644E	12183.0	183	606	2.14	17.3	1.157
AM-179		1835N43340E	12053.0	255	682	2.14	17.3	1.177
AM-180		1605N43200E	12060.0	225	757	2.14	17.3	1.177
AM-181		0811N45211E	12184.0	276	646	2.14	17.3	1.177
AM-182		1216N43600E	12081.0	279	803	2.14	17.3	1.177
AM-183		1301N43198E	12051.0	290	792	2.14	17.3	1.177
AM-184		2010N41221E	11982.0	312	736	2.14	17.3	1.177

AM-184	C	2003N41224E	11982.0	65	698	5.70	7.14	1.22
AM-185		0784N46018E	12184.0	178	650	2.14	17.3	1.157
AM-186		1229N44001E	12081.0	286	755	2.14	17.3	1.177
AM-187	1	5203N44001E	11985.0	048	159	2.14	17.3	1.157
AM-188		4802N43604E	11987.0	053	135	2.14	17.3	1.157
AM-189		2401N46401E	11924.0	049	243	2.14	17.3	1.172
AM-190		4806N44394E	11867.0	022	098	2.14	17.3	1.157
AM-191		4389N44333E	11936.0	050	215	2.14	17.3	1.172
AM-192		3993N44783E	11942.0	057	179	2.14	17.3	1.157
AM-193	1	3598N45216E	11925.0	043	177	2.14	17.3	1.157
AM-194		5185N43596E	11934.0	178	178	2.14	17.3	1.172
AM-195		2816N45633E	11871.0	048	180	2.14	17.3	1.157
AM-196	1	2395N45994E	11894.0	037	240	2.14	17.3	1.157
AM-197		1203N46396E	12006.0	228	430	2.14	17.3	1.000
AM-198		1598N46392E	11992.0	051	373	2.14	17.3	1.172
AM-199		2002N46402E	11909.0	052	298	2.14	17.3	1.172
AM-200		1201N44402E	12121.0	467	533	2.14	17.3	1.177
AM-201		1179N46002E	12190.0	217	583	2.14	17.3	1.157
AM-202	1	5190N43206E	12002.0	083	083	2.14	17.3	1.172
AM-203		0794N36001E	12002.0	378	694	2.14	17.3	1.177
AM-204	1	1598N36794E	11977.0	181	515	2.14	17.3	1.177
AM-205		1204N36401E	11974.0	402	646	2.14	17.3	1.177
AM-206	1	3183N37564E	11931.0	446	461	2.14	17.3	1.177
AM-207		1235N46603E	11945.0	359	390	5.7	7.14	1.20
AM-208		2201N46367E	11895.0	296	296	5.7	7.14	1.0
AM-209		1379N46503E	11973.0	326	345	5.7	7.14	1.22
AM-210		1002N46390E	12006.0	260	454	5.7	7.14	1.20
AM-211		1807N46188E	12006.0	85	415	5.7	7.14	1.22
AM-212		2275N47029E	11958.0	110	195	5.7	7.14	1.20
AM-213		1996N45398E	11953.0	186	322	5.7	7.14	1.17
AM-214		2399N45398E	11887.0	47	208	5.7	7.14	1.20
AM-215		2196N45201E	11922.0	200	200	5.7	7.14	1.0
AM-216		2609N45400E	11928.0	215	215	5.7	7.14	1.0
AM-217		2991N45378E	11904.0	185	185	5.7	7.14	1.0
AM-218		2599N45196E	11938.0	220	220	5.7	7.14	1.0
AM-219		2399N44992E	11929.0	194	194	5.7	7.14	1.0
AM-220		2197N44936E	11926.0	200	200	5.7	7.14	1.0
AM-221		1999N44999E	11947.0	125	254	5.7	7.14	1.22
AM-222		2053N46666E	11942.0	48	202	5.7	7.14	1.20
AM-222	C	2053N46666E	11942.0	198	198	5.7	7.14	1.0
AM-223		2800N44998E	11957.0	149	149	5.7	7.14	1.0
AM-224		2985N44798E	11961.0	150	150	5.7	7.14	1.0
AM-225		2201N44797E	11946.0	57	214	5.7	7.14	1.0
AM-226		2800N44597E	11958.0	148	148	5.7	7.14	1.0
AM-227		2406N44598E	11924.0	215	215	5.70	7.14	1.0
AM-228		2597N44397E	11963.0	198	198	5.70	7.14	1.0
AM-229		2202N44407E	11943.0	260	260	5.70	7.14	1.0
AM-229	C	2202N44407E	11943.0	157	157	5.70	7.14	1.0
AM-230		2169N44263E	11982.0	215	215	5.70	7.14	1.0
AM-231		2393N44188E	11985.0	195	195	5.7	7.14	1.0

AM-232		1992N44630E	12015.0	306	306	5.7	7.14	1.0
AM-233		1832N44404E	12049.0	359	359	5.7	7.14	1.0
AM-234		1396N45859E	12208.0	455	462	5.7	7.14	1.18
AM-235		1734N44794E	12133.0	376	376	5.7	7.14	1.0
AM-236		2990N44395E	11960.0	147	147	5.7	7.14	1.0
AM-237		3195N44589E	11942.0	111	111	5.7	7.14	1.0
AM-238		3413N44591E	11931.0	119	119	5.7	7.14	1.0
AM-239		3590N44584E	11975.0	120	120	5.7	7.14	1.0
AM-240	1	3895N44680E	11985.0	100	100	5.7	7.14	1.0
AM-241	1	3885N44891E	11966.0	101	101	5.7	7.14	1.0
AM-242		4144N44902E	11970.0	94	94	5.7	7.14	1.0
AM-243	1	3796N44400E	11985.0	101	101	5.7	7.14	1.0
AM-244		3397N44400E	11935.0	121	121	5.7	7.14	1.0
AM-244	C	3397N44400E	11935.0	210	210	5.7	7.14	1.0
AM-245		2203N43997E	12072.0	328	328	5.70	7.14	1.0
AM-246		1479N43996E	12091.0	367	383	5.7	7.14	1.0
AM-247		3221N44203E	11960.0	149	149	5.70	7.14	1.0
AM-248		3414N44201E	11944.0	117	117	5.70	7.14	1.19
AM-249		3596N44199E	11973.0	120	120	5.7	7.14	1.0
AM-250	1	3805N44200E	11957.0	99	99	5.7	7.14	1.0
AM-251		3048N44078E	11946.0	198	198	5.7	7.14	1.0
AM-252		3486N43887E	11917.0	117	117	5.7	7.14	1.0
AM-253		3811N43995E	11939.0	99	99	5.70	7.14	1.0
AM-254		4797N43787E	11966.0	154	154	5.7	7.14	1.0
AM-254	C	4797N43787E	11966.0	136	136	5.7	7.14	1.0
AM-255		2615N43800E	11954.0	73	306	5.70	7.14	1.0
AM-256		2807N43822E	11953.0	301	301	5.70	7.14	1.0
AM-257		3219N43834E	11939.0	151	151	5.70	7.14	1.0
AM-258		3438N43836E	11918.0	150	150	5.7	7.14	1.0
AM-259		3591N43793E	11888.0	138	138	5.70	7.14	1.0
AM-260		4988N43831E	11928.0	201	201	5.70	7.14	1.0
AM-261		5196N43814E	11933.0	121	121	5.70	7.14	1.0
AM-262		4991N44005E	11966.0	251	251	5.7	7.14	1.0
AM-263		4791N44194E	11934.0	201	201	5.7	7.14	1.0
AM-264		5351N43567E	11904.0	101	101	5.7	7.14	1.0
AM-265	1	5047N43619E	11946.0	200	200	5.7	7.14	1.0
AM-266	1	4604N43601E	11968.0	137	137	5.7	7.14	1.0
AM-267		3831N43608E	11907.0	116	116	5.7	7.14	1.0
AM-268		3422N43574E	11907.0	160	160	5.7	7.14	1.0
AM-269		3017N43606E	11963.0	218	218	5.7	7.14	1.0
AM-270	1	5168N43430E	11961.0	181	181	5.7	7.14	1.0
AM-271	1	4358N43399E	11881.0	76	76	5.7	7.14	1.0
AM-272		3941N43396E	11866.0	136	136	5.7	7.14	1.0
AM-273		3370N43204E	11880.0	201	201	5.7	7.14	1.0
AM-273	C	3370N43204E	11880.0	186	186	5.7	7.14	1.0
AM-274		4337N42979E	11842.0	77	77	5.7	7.14	1.0
AM-274	C	4337N42979E	11842.0	63	63	5.7	7.14	1.0
AM-275		4340N41430E	11742.0	118	118	5.7	7.14	1.0
AM-275	C	4340N41430E	11742.0	75	75	5.7	7.14	1.0
AM-276		5035N42409E	11956.0	79	79	5.7	7.14	1.0

AM-277	1	5015N42159E	11937.0	81	81	5.7	7.14	1.0
AM-278		3610N43392E	11869.0	156	156	5.7	7.14	1.0
AM-279		3389N43410E	11910.0	285	285	5.7	7.14	1.0
AM-280		3191N43406E	11893.0	250	250	5.7	7.14	1.0
AM-281		2997N43401E	11891.0	266	266	5.7	7.14	1.0
AM-282		2705N43423E	11873.0	216	216	5.7	7.14	1.0
AM-283		2620N43189E	11950.0	394	495	5.7	7.14	1.22
AM-284		4507N43213E	11876.0	78	78	5.7	7.14	1.0
AM-285		4155N43220E	11871.0	120	120	5.7	7.14	1.0
AM-286		3798N43206E	11857.0	138	138	5.7	7.14	1.0
AM-287		3052N43158E	11861.0	250	250	5.7	7.14	1.0
AM-288		2818N42965E	11891.0	159	445	5.7	7.14	1.22
AM-289		3182N42193E	11830.0	130	351	5.7	7.14	1.20
AM-289	C	3182N42193E	11830.0	113	305	5.7	7.14	1.22
AM-290		4574N43015E	11853.0	77	77	5.7	7.14	1.0
AM-291		4536N42790E	11871.0	76	76	5.70	7.14	1.0
AM-292		4134N43010E	11856.0	117	117	5.7	7.14	1.0
AM-293		3980N43043E	11831.0	136	136	5.7	7.14	1.0
AM-294		3600N43008E	11849.0	197	197	5.7	7.14	1.0
AM-295		3395N43073E	11854.0	360	417	5.7	7.14	1.0
AM-296		3257N43000E	11848.0	248	254	5.7	7.14	1.22
AM-297		2993N43017E	11928.0	391	478	5.7	7.14	1.22
AM-298		3003N42752E	11898.0	204	487	5.7	7.14	1.22
AM-299		4740N42570E	11834.0	118	118	5.7	7.14	1.0
AM-300	1	4776N42358E	11863.0	100	100	5.7	7.14	1.0
AM-301		4598N42396E	11840.0	78	78	5.7	7.14	1.0
AM-302	1	4613N42179E	11841.0	99	99	5.7	7.14	1.0
AM-303	1	4510N41787E	11792.0	96	96	5.7	7.14	1.0
AM-304		3368N42806E	11853.0	300	300	5.7	7.14	1.0
AM-305		4609N41590E	11822.0	74	74	5.7	7.14	1.0
AM-306	1	4502N41273E	11758.0	78	78	5.7	7.14	1.0
AM-307		4383N41103E	11774.0	80	80	5.70	7.14	1.22
AM-308		4201N41002E	11770.0	117	117	5.70	7.14	1.22
AM-309		4212N41606E	11777.0	145	145	5.7	7.14	1.0
AM-310		4155N41814E	11787.0	118	177	5.70	7.14	1.22
AM-311		4206N41998E	11818.0	196	196	5.7	7.14	1.0
AM-312		4226N42205E	11816.0	177	177	5.7	7.14	1.0
AM-313		4200N42398E	11826.0	158	158	5.7	7.14	1.0
AM-314		4001N42195E	11823.0	216	216	5.7	7.14	1.0
AM-315		4004N41807E	11783.0	150	150	5.7	7.14	1.0
AM-316		4004N41421E	11814.0	1	142	5.70	7.14	1.22
AM-317		4009N41002E	11778.0	110	200	5.70	7.14	1.22
AM-318		3854N42431E	11867.0	268	268	5.7	7.14	1.22
AM-319		3611N42585E	11867.0	239	315	5.7	7.14	1.22
AM-320		3816N42197E	11825.0	150	255	5.7	7.14	1.22
AM-321		3834N41787E	11786.0	102	215	5.70	7.14	1.22
AM-322		3827N41580E	11805.0	139	139	5.70	7.14	1.22
AM-323		3813N41196E	11782.0	82	221	5.70	7.14	1.22
AM-324		3609N42230E	11837.0	345	345	5.7	7.14	1.0
AM-325		3590N41795E	11820.0	133	281	5.70	7.14	1.22

AM-326		3624N41421E	11817. 0	116	222	5. 70	7. 14	1. 22
AM-327		2635N42848E	11886. 0	111	478	5. 7	7. 14	1. 22
AM-328		3197N42654E	11906. 0	201	395	5. 7	7. 14	1. 22
AM-329		3413N42402E	11911. 0	218	391	5. 7	7. 14	1. 22
AM-330		3390N42197E	11823. 0	140	293	5. 7	7. 14	1. 22
AM-331		3398N42014E	11822. 0	107	301	5. 7	7. 14	1. 22
AM-332		3391N41806E	11828. 0	198	318	5. 70	7. 14	1. 22
AM-333		3409N41598E	11825. 0	202	262	5. 70	7. 14	1. 22
AM-334	1	3398N41201E	11844. 0	173	327	5. 70	7. 14	1. 22
AM-335	1	3196N41406E	11854. 0	240	311	5. 70	7. 14	1. 22
AM-336		3178N41813E	11836. 0	151	260	5. 70	7. 14	1. 22
AM-337		3156N4 995E	12013. 0	314	491	5. 7	7. 14	1. 22
AM-337	C	3156N40995E	12013. 0	41	445	1. 59		1. 12
AM-338		3023N41246E	11920. 0	335	436	5. 70	7. 14	1. 22
AM-339		3006N41603E	11853. 0	167	376	5. 70	7. 14	1. 22
AM-340		2979N41790E	11851. 0	209	362	5. 70	7. 14	1. 22
AM-341		3005N42014E	11858. 0	198	502	5. 70	7. 14	1. 22
AM-342		3018N42164E	11856. 0	155	384	5. 70	7. 14	1. 22
AM-343		3031N42410E	11833. 0	142	378	5. 7	7. 14	1. 22
AM-344		2808N42581E	11834. 0	100	439	5. 7	7. 14	1. 22
AM-345		2581N41190E	11948. 0	172	574	5. 70	7. 14	1. 22
AM-346		2791N41402E	11875. 0	148	437	5. 70	7. 14	1. 22
AM-347		2805N41814E	11887. 0	192	430	5. 70	7. 14	1. 22
AM-348		2811N42197E	11868. 0	221	376	5. 70	7. 14	1. 22
AM-349		2390N41399E	11977. 0	359	619	5. 70	7. 14	1. 22
AM-350		2280N43144E	11869. 0	82	486	5. 7	7. 14	1. 22
AM-351		2134N43318E	11879. 0	86	496	5. 7	7. 14	1. 22
AM-352		2617N42180E	11902. 0	183	485	5. 70	7. 14	1. 22
AM-353		2599N41607E	11947. 0	229	537	5. 70	7. 14	1. 22
AM-354		2217N41578E	11977. 0	336	681	5. 70	7. 14	1. 22
AM-355		2185N41819E	12035. 0	556	695	5. 70	7. 14	1. 22
AM-356		2205N42005E	12044. 0	397	761	5. 70	7. 14	1. 22
AM-357		1986N42204E	12040. 0	374	736	5. 70	7. 14	1. 22
AM-358		2196N42418E	12037. 0	408	697	5. 70	7. 14	1. 22
AM-359		2194N42573E	12018. 0	516	680	5. 70	7. 14	1. 22
AM-360		2104N42558E	12046. 0	411	746	5. 70	7. 14	1. 22
AM-361		1524N42630E	12033. 0	364	802	5. 70	7. 14	1. 22
AM-362		1719N42180E	12061. 0	454	823	5. 70	7. 14	1. 22
AM-363		1798N42024E	12041. 0	411	780	5. 70	7. 14	1. 22
AM-364		2013N41807E	12029. 0	138	818	5. 70	7. 14	1. 22
AM-365		2415N41002E	11970. 0	615	615	5. 70	7. 14	1. 22
AM-366		2202N41168E	11961. 0	696	696	5. 70	7. 14	1. 22
AM-367		2596N42537E	11929. 0	244	460	5. 70	7. 14	1. 22
AM-368		2626N42007E	11916. 0	214	498	5. 70	7. 14	1. 22
AM-369		2517N43278E	11984. 0	353	538	5. 70	7. 14	1. 22
AM-370		2668N42389E	11916. 0	339	422	5. 70	7. 14	1. 22
AM-371		3395N40590E	12008. 0	313	476	5. 70	7. 14	1. 22
AM-372		3196N40609E	11996. 0	268	488	5. 70	7. 14	1. 22
AM-373		3785N40176E	12028. 0	419	419	5. 70	7. 14	1. 22
AM-374		3597N40227E	12019. 0	337	440	5. 70	7. 14	1. 22

AM-375		3399N40208E	12005.0	343	438	5.70	7.14	1.22
AM-376		3400N40418E	12006.0	354	481	5.70	7.14	1.22
AM-377		2998N40776E	11989.0	318	590	5.70	7.14	1.22
AM-378		2960N40191E	11948.0	415	516	5.70	7.14	1.22
AM-379		3019N40400E	11974.0	373	540	5.70	7.14	1.24
AM-380		3181N40221E	11983.0	312	485	5.70	7.14	1.22
AM-381		2579N40818E	11946.0	572	572	5.70	7.14	1.22
AM-382		2370N40607E	11881.0	366	556	5.70	7.14	1.22
AM-383		2608N40645E	11957.0	596	596	5.70	7.14	1.22
AM-384		2798N40181E	11937.0	320	553	5.70	7.14	1.22
AM-385		2943N40088E	11911.0	264	487	5.70	7.14	1.22
AM-386		3004N40952E	12005.0	354	558	5.70	7.14	1.22
AM-387		2785N40036E	11979.0	384	602	5.70	7.14	1.22
AM-388		2797N40617E	11908.0	233	537	5.70	7.14	1.22
AM-389	1	4910N42006E	11901.0	85	85	5.7	7.14	1.0
AM-390		3797N40435E	11916.0	160	309	1.59	0	1.15
AM-390	C	3797N40435E	11916.0	298	298	5.70	7.14	1.22
AM-391		3719N40551E	11904.0	141	594	1.59	0	1.15
AM-392	1	3995N40173E	11896.0	249	24	5.70	7.14	1.22
AM-393		3858N39846E	11860.0	235	235	5.70	7.14	1.22
AM-394		4167N40388E	11827.0	105	105	5.70	7.14	1.22
AM-395		4006N40612E	11819.0	101	101	5.70	7.14	1.22
AM-396		3352N39630E	11770.0	165	165	5.70	7.14	1.19
AM-397		3393N39762E	11774.0	86	196	5.70	7.14	1.22
AM-398		3377N40035E	11917.0	247	383	5.70	7.14	1.22
AM-399		3216N39768E	11778.0	94	276	5.70	7.14	1.22
AM-400		3217N39444E	11828.0	151	284	5.70	7.14	1.19
AM-401	1	3235N39021E	11906.0	301	301	2.05	8.0	1.19
AM-402		3522N40973E	11857.0	153	278	5.70	7.14	1.22
AM-403		2978N39480E	11893.0	263	461	5.70	7.14	1.22
AM-404		2940N39266E	11910.0	423	459	5.70	7.14	1.22
AM-405		2863N39378E	11906.0	223	520	5.70	7.14	1.22
AM-406		2815N38996E	11918.0	414	491	5.70	7.14	1.22
AM-407	1	2990N38781E	11935.0	314	394	5.70	7.14	1.22
AM-408	1	3424N39206E	11839.0	148	148	5.70	7.14	1.19
AM-409	1	3423N39384E	11802.0	178	178	5.70	7.14	1.19
AM-410	1	3592N39389E	11752.0	105	105	5.70	7.14	1.19
AM-411		3798N39606E	11781.0	134	134	5.70	7.14	1.22
AM-412		3676N39829E	11802.0	161	161	5.70	7.	
AM-412	C	3676N39829E	11802.0	145	145	5.70	7.14	1.22
AM-413		3505N40487E	12008.0	287	436	5.70	7.14	1.22
AM-414		2796N38623E	11938.0	342	453	5.70	7.14	1.22
AM-415		2569N38784E	11986.0	523	604	5.70	7.14	1.24
AM-416		2588N38623E	11963.0	554	608	2.05	8.0	1.22
AM-417		2389N38606E	11984.0	638	658	5.7	7.14	1.22
AM-418		2606N38993E	11936.0	508	614	5.7	7.14	1.22
AM-419		2435N39026E	11940.0	390	638	5.7	7.14	1.22
AM-420		2217N38961E	11915.0	346	684	5.7	7.14	1.22
AM-421		2172N39220E	11903.0	282	706	2.05	8.0	1.22
AM-422	C	2201N39410E	11915.0	701	701	5.70	7.14	1.22

AM-423		2429N39278E	11902.0	307	658	2.05	8.0	1.22
AM-424		2609N39207E	11899.0	430	599	5.70	7.14	1.22
AM-425		2580N39369E	11898.0	336	703	5.70	7.14	1.22
AM-426		1610N43081E	12035.0	359	681	5.70	7.14	1.22
AM-427	C	1596N43387E	12078.0	210	786	5.70	7.14	1.22
AM-428		1335N43519E	12072.0	396	725	5.70	7.14	1.22
AM-429		1465N42985E	12058.0	362	723	5.70	7.14	1.22
AM-430		1867N43173E	12032.0	254	690	5.70	7.14	1.22
AM-431		2379N41812E	12055.0	729	729	5.70	7.14	1.22
AM-431	C	2379N41812E	12055.0	171	618	5.70	7.14	1.22
AM-432		2007N37205E	11983.0	331	540	5.70	7.14	1.22
AM-433		1812N37244E	11988.0	568	578	5.70	7.14	1.22
AM-434		2199N37241E	12002.0	518	601	5.70	7.14	1.22
AM-434	C	2199N37241E	12002.0	546	546	5.70	7.14	1.22
AM-435		3552N36549E	11797.0	201	201	5.70	7.14	1.22
AM-435	C	3552N36549E	11797.0	185	185	5.70	7.14	1.22
AM-436		3983N36233E	11938.0	301	301	5.70	7.14	1.22
AM-436	C	3983N36233E	11938.0	262	280	5.70	7.14	1.22
AM-437		2210N40593E	11894.0	218	658	5.70	7.14	1.22
AM-438		1996N40589E	11877.0	233	676	5.70	7.14	1.22
AM-439		2198N40402E	11867.0	240	626	5.70	7.14	1.22
AM-440		2593N40407E	11900.0	282	556	5.70	7.14	1.22
AM-441		2602N40194E	11891.0	122	552	5.70	7.14	1.22
AM-442		2628N39975E	11891.0	272	558	5.70	7.14	1.22
AM-443		2578N39632E	11807.0	95	507	5.70	7.14	1.22
AM-444		2355N40208E	11875.0	594	594	5.70	7.14	1.22
AM-444	C	2355N40208E	11875.0	51	576	5.70	7.14	1.22
AM-445		1399N37212E	12025.0	660	768	5.70	7.14	1.22
AM-446		1235N37206E	11984.0	340	778	5.70	7.14	1.22
AM-447		2221N40828E	11902.0	264	617	5.70	7.14	1.22
AM-448		1992N41026E	11930.0	186	669	5.70	7.14	1.22
AM-449		2189N40027E	11873.0	206	637	5.70	7.14	1.22
AM-450		2199N40201E	11888.0	250	640	5.70	7.14	1.22
AM-451		2391N38216E	11948.0	619	659	5.70	7.14	1.22
AM-452		2574N37988E	12000.0	485	613	5.70	7.14	1.22
AM-453		2201N38007E	12006.0	722	735	5.70	7.14	1.22
AM-454		2412N37815E	11954.0	377	614	5.70	7.14	1.22
AM-455		2301N37587E	11930.0	347	636	5.70	7.14	1.19
AM-456		2596N37659E	11907.0	534	618	5.70	7.14	1.22
AM-457		2603N37385E	11937.0	562	591	5.70	7.14	1.22
AM-458		993N37231E	11967.0	528	720	5.70	7.14	1.22
AM-459		598N37207E	12026.0	537	827	5.70	7.14	1.22
AM-460		352N37233E	11989.0	612	861	5.70	7.14	1.22
AM-461		194N37168E	12066.0	796	822	5.70	7.14	1.22
AM-462		3365N37140E	11763.0	255	255	5.70	7.14	1.22
AM-463		3017N36990E	11758.0	299	299	5.70	7.14	1.22
AM-464		2611N37029E	11849.0	352	476	5.70	7.14	1.22
AM-465		2378N37029E	11947.0	457	567	5.70	7.14	1.22
AM-467		2416N36614E	11808.0	261	344	2.05	8.0	1.19
AM-469		2572N36640E	11792.0	261	344	5.70	7.14	1.22

AM-470		2612N36602E	11709. 0	244	244	2. 05	8. 0	1. 19
AM-471		2975N36618E	11701. 0	210	210	2. 05	8. 0	1. 19
AM-472		3103N36277E	11955. 0	79	79	2. 05	8. 0	1. 19
AM-473		3144N36609E	11667. 0	120	120	2. 05	8. 0	1. 19
AM-475		3436N36007E	11795. 0	116	116	2. 05	8. 0	1. 19
AM-476		3394N36382E	11748. 0	175	175	2. 05	8. 0	1. 19
AM-477		3437N36881E	11734. 0	210	210	2. 05	8. 0	1. 19
AM-478	1	-18N37219E	11967. 0	201	761	5. 70	7. 14	1. 19
AM-479	1	4052N36623E	11997. 0	375	375	5. 70	7. 14	1. 19
AM-480	1	4217N35969E	11886. 0	162	162	5. 70	7. 14	1. 19
AM-481		3676N36017E	11894. 0	210	210	5. 70	7. 14	1. 19
AM-482	1	3601N35803E	11786. 0	105	105	5. 70	7. 14	1. 19
AM-483		3804N35766E	11839. 0	135	135	2. 05	8. 0	1. 19
AM-484		3989N35812E	11862. 0	143	143	2. 05	8. 0	1. 19
AM-485		4141N36133E	11960. 0	240	240	5. 70	7. 14	1. 19
AM-486		1814N41798E	12002. 0	389	729	5. 70	7. 14	1. 22
AM-487		2383N39752E	11819. 0	185	497	5. 70	7. 14	1. 19
AM-488	1	5403N38046E	11673. 0	296	296	5. 70	7. 14	1. 22
AM-489	1	5425N38462E	11682. 0	164	164	5. 70	7. 14	1. 22
AM-490	1	7304N43042E	11725. 0	195	1 5	5. 70	7. 14	1. 22
AM-491	1	7327N42573E	11704. 0	162	162	5. 70	7. 14	1. 22
AM-492	1	7407N42740E	11699. 0	358	358	5. 70	7. 14	1. 22
AM-493	1	4618N47800E	11780. 0	178	178	5. 70	7. 14	1. 22
AM-494	1	3783N48043E	11807. 0	79	79	5. 70	7. 14	1. 22
AM-495	1	5279N32283E	11592. 0	252	252	5. 70	7. 14	1. 22
AM-496	1	5372N30524E	11535. 0	170	170	5. 70	7. 14	1. 22
AM-497	1	1617N35796E	11825. 0	170	170	5. 70	7. 14	1. 19
AM-498	1	1444N33530E	11788. 0	242	523	5. 70	7. 14	1. 19
AM-499	1	843N34723E	11737. 0	284	284	5. 70	7. 14	1. 19
AM-500	1	820N35712E	12007. 0	486	732	5. 70	7. 14	1. 19
AM-501	1	621N35857E	11996. 0	608	664	5. 70	7. 14	1. 22
AM-502		-106N35470E	11790. 0	515	515	5. 70	7. 14	1. 19
AM-503	1	231N34480E	11893. 0	444	824	5. 70	7. 14	1. 22
AM-504	1	-1044N35389E	11852. 0	8	1046	5. 7	7. 14	1. 22
AM-505		-1584N36389E	11906. 0	240	828	5. 70	7. 14	1. 22
AM-507		-1523N34717E	12011. 0	213	1498	5. 70	7. 14	1. 22
AM-509		1003N36803E	11963. 0	452	706	5. 70	7. 14	1. 22
AM-510		779N36818E	11991. 0	494	633	5. 70	7. 14	1. 22
AM-511		592N36807E	11980. 0	440	637	5. 70	7. 14	1. 22
AM-512		370N36833E	12008. 0	467	655	5. 70	7. 14	1. 19
AM-513	1	211N36825E	11982. 0	494	686	5. 70	7. 14	1. 22
AM-514		-18N36836E	11967. 0	419	698	5. 70	7. 14	1. 22
AM-515	1	1554N42541E	11671. 0	78	78	5. 70	7. 14	1. 19
AM10093		5503N32651E	11704. 0	100	275	2. 14	17. 3	1. 172
AM10161	1	510N34854E	11747.	235	370	2. 31	9. 6	1. 191
AM10162	1	- 528N35633E	11838.	317	562	2. 31	9. 6	1. 191

UNUSED HOLE Numbers

UNION 76

1	770	20	785	41	951
2	778	21	803	42	946
3	764	22	802	43	924
4	765	23	818	44	910
5	746	24	805	45	911
		25	843	46	937
6	656	26	841	47	954
7	657	27	835	48	914
8	658	28	836	49	926
	~~659~~	29	847	50	915
		30	848	51	916
10	640	31	852	52	917
11	641	32	853	53	928
12	629	33	854	54	929
13	610	34	855	55	950
14	778	35	871	56	944
15	792	36	887	57	920
16	809	37	881		
17	529	38	898		
18	528	39	909		
19	786	40	934		

Room 2007

ANDERSON MINE COORDINATES

1978 Drilling

Hole	North Coordinate	East Coordinate	Elevation
506	1,200,210.47	83,264.06	2,011.5
507			
508	1,201,074.86	83,578.72	2,034.5
509			
510			
511			
512			
513			
514			
515			
516	1,200,993.23	80,978.05	2,014.5
517	1,201,584.15	80,929.60	1,967.0
518	1,202,366.87	80,645.06	1,919.5
519	1,200,957.85	81,845.70	1,885.0
520	1,199,835.16	79,641.33	2,040.0
521	1,204,211.84	79,357.56	1,760.0
522	1,203,814.76	79,546.39	1,783.5
523	1,199,370.10	82,980.80	2,034.0
524	1,203,077.52	79,158.79	1,834.0
525	1,205,545.02	88,764.35	1,839.0
526	1,205,608.56	88,748.18	1,845.5
527	1,205,721.91	88,745.99	1,869.0
528	1,205,896.38	88,725.90	1,915.0
529	1,206,101.68	88,728.30	1,921.0
530	1,205,513.88	88,636.11	1,810.5

531	1,205,619.72	88,636.49	1,830.0
532	1,205,717.76	88,641.71	1,837.5
533	1,205,804.26	88,652.85	1,864.5
534	1,205,916.18	88,668.99	1,895.5
535	1,206,013.09	88,672.33	1,891.5
536	1,206,100.73	88,670.66	1,891.0
537	1,206,224.11	88,667.87	1,852.0
538	1,206,309.15	88,670.42	1,852.5
539	1,206,347.93	88,654.61	1,849.0
540	1,206,504.97	88,674.41	1,821.5
541	1,206,616.57	88,675.00	1,825.5
542	1,206,713.36	88,675.67	1,812.5
543	1,206,821.17	88,674.92	1,812.5
544	1,205,513.88	88,535.23	1,815.0
545	1,205,733.23	88,530.40	1,823.5
546	1,205,909.85	88,564.46	1,849.5
547	1,206,106.86	88,563.07	1,840.0
548	1,206,308.35	88,563.41	1,835.5
549	1,206,511.70	88,546.63	1,819.0
550	1,206,703.79	88,578.09	1,818.5
551	1,206,811.39	88,582.03	1,806.5
552	1,206,914.26	88,586.64	1,814.5
553	1,207,119.12	88,589.82	1,859.5
554	1,207,219.62	88,598.01	1,863.5
555	1,207,327.37	88,602.44	1,885.5

556	1,205,510.79	88,435.81	1,847.0
557	1,205,625.27	88,434.95	1,809.0
558	1,205,792.43	88,443.20	1,808.0
559			
560	1,206,056.89	88,464.33	1,813.5
561	1,206,120.77	88,445.69	1,820.5
562	1,206,221.83	88,458.24	1,825.0
563	1,206,298.79	88,473.64	1,828.0
564	1,206,420.28	88,458.21	1,824.0
565			
566	1,206,611.66	88,469.51	1,821.0
567	1,206,709.11	88,473.80	1,812.0
568	1,206,821.64	88,483.26	1,795.5
569	1,206,923.7	88,482.85	1,807.0
570	1,207,024.37	88,485.76	1,829.0
571	1,207,129.56	88,483.14	1,842.5
572	1,207,228.75	88,488.55	1,880.0
573	1,207,324.78	88,482.50	1,919.0
574	1,205,521.29	88,337.10	1,846.0
575	1,205,720.83	88,347.28	1,805.0
576	1,205,912.34	88,348.69	1,795.5
577	1,206,122.71	88,361.21	1,815.5
578	1,206,218.45	88,356.38	1,821.0
579	1,206,521.49	88,368.46	1,821.0
580			

581	1,206,827.61	88,370.61	1,785.0
582	1,207,013.76	88,388.94	1,814.0
583	1,207,130.59	88,386.25	1,846.0
584	1,205,525.58	88,237.25	1,846.0
585	1,205,627.19	88,239.20	1,835.0
586			
587	1,205,823.51	88,245.60	1,818.5
588	1,205,860.86	89,333.12	1,798.0
589	1,026,027.53	88,242.56	1,794.0
590			
591	1,206,227.40	88,262.67	1,801.0
592	1,206,325.97	88,257.34	1,802.0
593	1,206,417.05	88,268.67	1,803.0
594	1,206,521.08	88,272.51	1,811.5
595	1,206,619.46	88,273.78	1,817.5
596	1,206,724.30	88,274.29	1,786.0
597	1,206,823.94	88,278.54	1,789.0
598	1,206,914.89	88,291.95	1,804.5
599	1,207,017.77	88,281.34	1,825.5
600	1,207,114.24	88,311.30	1,848.5
601	1,207,226.43	88,289.54	1,899.0
602	1,207,319.71	88,296.10	1,867.5
603	1,205,527.19	88,136.37	1,838.0
604	1,205,723.16	88,242.70	1,839.0
605	1,205,921.44	88,151.55	1,825.5

606			
607	1,206,330.33	88,167.87	1,790.5
608	1,206,624.06	88,161.28	1,778.0
609	1,206,826.98	88,165.62	1,783.5
610	1,207,030.24	88,179.00	1,833.0
611	1,207,108.21	88,195.93	1,857.5
612	1,207,232.50	88,191.83	1,878.5
613	1,207,319.66	88,205.47	1,846.5
614	1,205,533.84	88,036.01	1,840.5
615	1,205,633.10	88,029.32	1,842.0
616	1,205,727.38	88,043.63	1,832.5
617	1,205,833.41	88,046.55	1,821.0
618	1,205,929.47	88,047.72	1,823.0
619	1,206,036.08	88,045.22	1,815.5
620	1,206,126.39	88,059.61	1,814.5
621	1,206,230.33	88,049.20	1,802.5
622	1,206,325.66	88,062.95	1,781.5
623	1,206,431.29	88,058.73	1,776.5
624	1,206,531.24	88,066.96	1,772.0
625	1,206,642.21	88,077.35	1,765.5
626	1,206,727.73	88,074.22	1,762.0
627	1,206,833.67	88,085.65	1,772.5
628	1,206,909.60	88,084.40	1,791.0
629	1,207,047.87	88,088.38	1,833.0
630	1,207,132.95	88,085.89	1,862.0

631	1,207,219.70	88,098.62	1,861.5
632	1,205,533.79	87,937.94	1,847.0
633	1,205,737.25	87,945.61	1,830.5
634	1,205,936.46	87,951.65	1,816.0
635	1,206,126.65	87,865,39	1,810.0
636	1,206,334.45	87,956.64	1,799.0
637	1,206,531.83	87,966.51	1,789.5
638	1,206,725.74	87,970.44	1,764.5
639	1,207,005.81	87,957.67	1,822.5
640	1,207,125.69	87,978.75	1,828.0
641	1,207,217.93	87,980.58	1,826.5
642	1,205,532.83	87,828.64	1,850.5
643	1,205,652.86	87,851.18	1,837.5
644	1,205,741.85	87,844.77	1,829.5
645	1,205,841.41	87,848.08	1,814.5
646	1,205,944.98	87,853.94	1,824.0
647	1,206,036.41	87,853.21	1,822.5
648	1,206,139.62	87,854.70	1,816.0
649	1,206,239.27	87,865.58	1,817.0
650	1,206,337.81	87,865.23	1,811.0
651	1,206,435.86	87,863.76	1,806.5
652	1,206,551.87	87,874.40	1,791.0
653	1,206,649.72	87,876.73	1,776.5
654	1,206,738.83	87,872.40	1,750.5
655	1,206,839.84	87,882.22	1,769.0

656	1,206,955.04	87,895.71	1,804.5
657	1,207,030.91	87,883.32	1,800.0
658	1,207,142.24	87,889.47	1,796.5
659	1,207,629.15	85,896.82	1,830.0
660	1,205,082.78	89,427.07	1,925.0
661	1,205,730.63	87,730.09	1,843.0
662	1,205,838.53	87,745.61	1,825.5
663	1,205,939.30	87,746.58	1,804.0
664	1,206,142.92	87,754.66	1,817.0
665	1,206,237.73	87,759.81	1,822.0
666	1,206,344.05	87,768.72	1,815.0
667	1,206,540.99	87,775.68	1,802.5
668	1,206,641.07	87,774.37	1,791.0
669	1,206,841.17	87,778.73	1,763.0
670	1,206,941.31	87,781.02	1,776.5
671	1,207,038.43	87,787.38	1,775.0
672	1,207,145.84	87,791.06	1,776.5
673	1,205,640.29	87,631.52	1,869.5
674	1,205,737.87	87,619.49	1,847.5
675	not drilled		
676	not drilled		
677	1,206,044.64	87,646.70	1,801.5
678	1,206,140.48	87,658.70	1,821.0
679	1,206,250.79	87,663.60	1,806.5
680	1,206,341.63	87,663.49	1,806.5

681	1,206,438.25	87,676.99	1,799.5
682	1,206,543.55	87,672.94	1,801.0
683	1,206,638.05	87,669.42	1,798.
684	1,206,740.41	87,658.91	1,767.0
685	1,204,661.95	89,685.34	1,929.0
686	1,207,044.99	87,682.50	1,761.5
687	1,205,740.47	87,535.87	1,867.0
688			
689	1,206,141.05	87,554.37	1,800.5
690	1,206,349.75	87,567.42	1,801.0
691	1,206,546.11	87,572.64	1,787.5
692	1,206,734.49	87,581.52	1,787.0
693	1,205,317.39	88,429.73	1,868.5
694	1,206,955.84	87,594.37	1,758.0
695	1,205,267.98	89,628.13	1,874.5
696	1,207,723.81	87,424.39	1,900.0
697	1,205,867.17	87,435.27	1,856.5
698	1,205,944.84	87,446.02	1,841.0
699	1,206,046.81	87,454.41	1,819.5
700	1,206,152.40	87,449.54	1,801.5
701	1,206,242.70	87,458.08	1,786.5
702	1,206,372.60	87,448.46	1,787.0
703	1,206,448.13	87,466.63	1,793.0
704	1,206,547.33	87,465.57	1,778.5
705	1,206,650.91	87,473.55	1,785.5

706	1,206,740.21	87,480.99	1,792.0
707			
708	1,205,763.94	87,327.83	1,904.5
709	1,205,859.47	87,345.39	1,876.5
710	1,206,053.46	87,350.08	1,823.5
711	1,206,155.82	87,351.51	1,807.5
712	1,206,240.17	87,371.06	1,795.0
713	1,206,352.22	87,357.73	1,774.5
714	1,206,549.75	87,366.39	1,779.5
715	1,206,750.31	87,373.73	1,790.0
716	1,206,845.77	87,391.96	1,760.0
717			
718	not drilled		
719	1,205,840.87	87,253.50	1,901.0
720			
721	1,206,057.69	87,253.27	1,840.5
722	1,206,155.13	87,244.08	1,824.5
723	1,206,256.51	87,252.42	1,800.0
724	1,206,334.13	87,236.61	1,797.5
725	1,206,464.12	87,262.16	1,771.0
726	1,206,553.84	87,265.63	1,770.5
727	1,206,656.78	87,272.74	1,763.0
728	1,206,751.29	87,269.34	1,773.0
729	1,206,855.02	87,271.42	1,780.0
730	1,209,859.58	93,082.60	not available

731	not drilled		
732	1,205,955.30	87,149.30	1,890.0
733	1,206,159.09	87,159.15	1,838.0
734	1,206,248.96	87,158.02	1,818.0
735	1,206,373.23	87,136.66	1,804.5
736	1,206,543.70	87,170.52	1,764.0
737			
738	1,206,765.39	87,183.17	1,761.5
739	not drilled		
740	1,206,053.09	87,057.21	1,888.0
741	1,206,147.85	87,027.24	1,866.5
742	1,206,270.98	87,059.24	1,836.0
743	1,206,362.71	87,063.39	1,819.0
744	1,206,470.85	87,069.35	1,795.0
745	1,206,565.76	87,069.59	1,779.5
746	1,206,658.67	87,062.22	1,762.0
747	1,206,754.80	87,097.78	1,754.0
748	1,205,188.94	89,236.40	1,888.0
749	not drilled		
750			
751	1,206,265.42	86,955.67	1,861.0
752	1,206,356.80	86,971.13	1,837.5
753	1,206,552.23	86,965.98	1,795.0
754	1,206,669.61	86,976.07	1,770.5
755	1,206,755.16	86,980.27	1,756.5

756	1,206,269.74	86,843.35	1,885.5
757	1,206,357.85	86,864.93	1,859.0
758	1,206,472.57	86,852.61	1,834.0
759	1,206,571.30	86,865.19	1,809.5
760	1,206,648.52	86,872.55	1,790.0
761	1,206,776.26	86,874.04	1,756.0
762	1,206,367.65	86,760.73	1,887.0
763	1,206,565.85	86,772.33	1,830.5
764	1,206,668.46	86,765.14	1,794.5
765	1,206,779.11	86,772.39	1,758.5
766	not drilled		
767	1,206,477.82	86,663.52	1,874.5
768	1,206,560.80	86,663.58	1,846.5
769	1,206,645.17	86,671.14	1,811.5
770	1,206,552.05	86,581.61	1,845.5
771	1,206,630.49	86,564.29	1,822.5
772	1,206,909.81	88,680.20	1,830.0
773	1,207,004.46	88,684.30	1,844.0
774	1,205,430.72	88,233.98	1,849.5
775	1,205,410.90	88,437.64	1,846.5
776	not drilled		
777	1,206,308.08	88,758.06	1,871.5
778	1,206,506.98	88,771.29	1,838.5
779	1,206,729.80	88,781.15	1,811.0
780	1,206,921.87	88,783.03	1,825.0

781	1,207,108.24	88,790.70	1,848.5
782	1,205,387.71	88,842.60	1,858.0
783	1,205,514.53	88,829.07	1,857.0
784	1,205,704.98	88,857.10	1,904.0
785	not drilled		
786	1,205,910.62	88,882.05	1,906.5
787	1,205,996.04	88,852.41	1,899.0
788	1,206,103.23	88,850.30	1,872.0
789	1,206,202.93	88,859.82	1,868.5
790	1,206,307.82	88,861.72	1,878.0
791	1,206,404.91	88,866.10	1,863.0
792	1,206,502.46	88,866.41	1,833.0
793	1,206,603.66	88,868.33	1,813.0
794	1,206,715.88	88,876.55	1,811.5
795	1,206,806.16	88,880.26	1,825.5
796	1,206,904.50	88,885.00	1,830.0
797	1,206,979.53	88,889.01	1,833.5
798	1,207,106.53	88,880.81	1,843.5
799	not drilled		
800	1,205,311.82	88,336.37	1,857.5
801	1,205,493.69	88,935.71	1,878.0
802	not drilled		
803	1,205,826.89	88,965.28	1,906.5
804	1,205,900.58	88,944.39	1,890.0
805	not drilled		

806	1,206,201.48	88,953.47	1,863.0
807	1,206,299.29	88,961.39	1,861.0
808	1,206,398.36	88,967.02	1,848.5
809	1,206,499.92	88,968.89	1,833.0
810	1,206,596.46	88,967.98	1,810.0
811	1,206,708.49	88,973.06	1,817.0
812	1,206,802.30	88,984.12	1,834.5
813	1,205,336.88	88,048.33	1,862.5
814	1,205,328.03	88,140.01	1,861.0
815	1,207,193.71	88,986.54	1,860.5
816	1,205,324.63	88,236.21	1,858.5
817	1,205,499.63	89,041.53	1,918.0
818	1,205,713.53	89,060.27	1,900.0
819	1,205,794.21	89,041.21	1,881.5
820	1,205,894.58	89,051.20	1,867.5
821	1,205,980.20	89,049.39	1,856.5
822	1,206,101.13	89,062.22	1,838.0
823	1,206,299.27	89,061.69	1,845.0
824	1,205,403.77	89,064.69	1,831.5
825	1,206,487.61	89,082.53	1,805.0
826	1,206,599.72	89,065.66	1,814.0
827	1,206,698.18	89,068.70	1,809.5
828	1,206,797.07	89,082.32	1,829.5
829	1,205,232.80	88,212.79	1,876.0
830	1,205,316.80	88,523.09	1,863.5

831	1,205,304.73	88,637.94	1,855.0
832	not drilled		
833	not drilled		
834	1,205,393.92	89,138.11	1,905.5
835	not drilled		
836	not drilled		
837	1,205,695.36	89,139.93	1,878.5
838	1,205,893.57	89,145.69	1,851.0
839	1,206,091.75	89,154.56	1,835.5
840	1,206,193.06	89,158.42	1,833.5
841	1,206,301.90	89,160.46	1,818.0
842	1,206,490.66	89,163.80	1,824.0
843	1,206,696.62	89,175.72	1,820.0
844	not drilled		
845	1,205,301.99	89,015.88	1,874.5
846	1,206,734.04	88,178.59	1,768.0
847	not drilled		
848	1,205,513.43	89,254.71	1,904.5
849	1,205,588.99	88,232.81	1,885.5
850	1,205,691.06	89,242.66	1,858.0
851	1,205,805.74	89,259.85	1,868.0
852	1,205,887.08	89,260.16	1,845.5
853	1,205,991.71	89,247.55	1,838.5
854	1,206,091.25	89,252.54	1,840.0
855	1,206,182.81	89,257.81	1,825.5

856	1,206,296.52	89,263.37	1,841.0
857	1,206,396.27	89,265.06	1,841.0
858	1,206,500.23	89,273.55	1,860.0
859	1,206,582.74	89,248.77	1,840.5
860	1,206,697.92	89,275.93	1,832.5
861	1,206,797.24	89,286.76	1,846.5
862	1,205,213.43	88,635.71	1,875.5
863	not drilled		
864	not drilled		
865	1,205,091.40	89,032.24	1,834.0
866	1,205,084.41	89,229.41	1,899.5
867	1,205,474.12	89,348.33	1,883.5
868	1,205,586.97	89,335.64	1,853.0
869	1,205,091.21	89,136.74	1,877.0
870	1,205,884.37	89,353.95	1,866.0
871	1,206,085.62	89,349.50	1,842.5
872	1,206,280.73	89,365.28	1,850.0
873	1,206,587.53	89,367.35	1,862.0
874	1,205,125.24	88,934.50	1,829.0
875	not drilled		
876	1,205,116.54	88,619.68	1,890.0
877	1,205,111.32	88,520.12	1,878.0
878	1,205,379.38	89,421.34	1,899.5
879	1,205,479.70	89,442.11	1,861.5
880	1,205,588.61	89,447.85	1,852.5

881	1,205,691.30	89,450.42	1,851.0
882	1,205,883.33	89,440.65	1,858.0
883	1,205,971.84	89,422.19	1,856.0
884	1,206,090.32	89,458.86	1,852.5
885	1,206,180.57	89,462.86	1,854.0
886	1,206,285.77	89,465.62	1,855.5
887	1,206,375.19	89,471.17	1,870.0
888	1,206,485.44	89,468.74	1,853.5
889	1,206,589.29	89,475.02	1,859.0
890	1,206,681.75	89,475.36	1,849.5
891	1,205,120.70	88,423.02	1,881.5
892	1,205,117.08	88,323.86	1,891.5
893	1,205,127.49	88,227.29	1,900.0
894	1,205,284.12	89,143.44	1,892.0
895	1,205,273.04	89,214.16	1,900.0
896			
897	not drilled		
898	1,205,691.10	89,550.92	1,879.5
899	1,205,880.90	89,550.17	1,856.0
900	1,206,082.18	89,562.22	1,860.0
901	1,206,275.55	89,550.75	1,858.0
902	1,206,479.09	89,576.36	1,868.5
903	1,206,581.96	89,569.73	1,870.5
904	1,206,679.72	89,574.21	1,850.5
905	1,205,291.72	89,359.99	1,923.0

906	1,205,288.01	89,418.12	1,921.5
907	not drilled		
908	not drilled		
909	1,205,593.60	89,626.55	1,867.5
910	1,205,676.26	89,639.26	1,890.0
911	1,205,775.59	89,654.69	1,899.5
912	1,205,878.24	89,649.36	1,859.0
913	1,205,977.63	89,649.58	1,863.0
914	1,206,072.81	89,655.12	1,869.5
915	1,206,184.55	89,660.43	1,876.0
916	1,206,278.47	89,659.72	1,865.0
917	1,206,381.67	89,666.09	1,879.0
918	1,206,486.08	89,671.10	1,872.0
919	1,206,580.12	89,671.05	1,876.5
920	1,205,194.68	89,435.86	1,908.0
921	1,205,281.89	89,532.56	1,906.0
922	not drilled		
923	not drilled		
924	1,205,699.37	89,747.16	1,907.5
925	1,205,883.55	89,742.70	1,866.0
926	1,206,071.45	89,762.68	1,885.5
927	1,206,173.92	89,750.90	1,870.5
928	1,206,375.82	89,762.43	1,869.0
929	1,206,478.19	89,768.09	1,881.0
930	1,206,571.86	89,776.61	1,881.0

931	1,203,987.86	88,843.24	2,019.5
932	1,204,077.07	88,928.02	2,004.0
933	1,204,091.55	88,735.35	1,997.5
934	1,205,569.92	89,837.90	1,922.5
935	1,205,677.03	89,836.07	1,912.5
936	1,205,777.77	89,845.64	1,918.5
937	1,205,857.26	89,861.05	1,901.0
938	1,205,965.24	89,844.73	1,873.5
939	1,206,068.80	89,850.35	1,884.5
940	1,206,189.27	89,841.72	1,870.5
941	1,206,271.90	89,859.75	1,874.5
942	1,206,361.16	89,865.26	1,876.0
943	1,206,469.08	89,872.61	1,887.5
944	1,206,568.25	89,866.56	1,888.0
945	1,204,328.97	86,940.84	1,888.0
946	1,205,687.21	89,945.17	1,917.0
947	1,206,867.42	89,942.03	1,874.5
948	1,206,071.09	89,949.35	1,874.0
949	1,206,266.28	89,966.72	1,912.0
950	1,206,473.82	89,970.95	1,906.5
951			
952			
953	1,205,871.02	90,052.80	1,883.5
954	1,205,970.01	90,053.44	1,884.0
955	1,206,078.06	90,036.61	1,884.0

956			
957	1,206,263.18	90,054.75	1,913.0
958			
959	1,206,164.15	90,149.74	1,924.0
960			

	Coor. & Elev. Anderson Mine	
AM-184C	1,202,002.7 N — 641,224.2 E	1982
207	1,201,239.0 N — 646,602.9 E	1945
208	1,202,200.5 N — 646,367.4 E	1895
209	1,201,379.1 N — 646,503.2 E	1973
210	1,201,001.8 N — 646,389.5 E	2006
211	1,201,806.5 N — 646,188.4 E	2006
212	1,202,275.1 N — 647,028.7 E	1958
213	1,201,996.2 N — 645,397.5 E	1953
214	1,202,399.0 N — 645,398.2 E	1887
215	1,202,196.0 N — 645,201.2 E	1922
216	1,202,609.3 N — 645,400.2 E	1928
217	1,202,990.6 N — 645,378.1 E	1904
218	1,202,599.0 N — 645,195.7 E	1938
219	1,202,398.7 N — 644,992.1 E	1929
220	1,202,197.1 N — 644,935.5 E	1926
221	1,201,999.1 N — 644,999.0 E	1947
222-C	1,202,053.1 N — 646,666.1 E	1942
223	1,202,800.4 N — 644,997.5 E	1957
224	1,202,985.4 N — 644,798.3 E	1961
225	1,202,201.2 N — 644,796.6 E	1946
226	1,202,799.5 N — 644,596.5 E	1958
227	1,202,406.3 N — 644,597.7 E	1924
228	1,202,597.2 N — 644,396.8 E	1963
229-C	1,202,201.6 N — 644,407.4 E	1943
230	1,202,168.5 N — 644,263.4 E	1982
231	1,202,392.6 N — 644,187.7 E	1985
232	1,201,991.6 N — 644,629.9 E	2015
233	1,201,832.0 N — 644,403.6 E	2049
234	1,201,395.6 N — 645,858.5 E	2208
235	1,201,734.3 N — 644,793.8 E	2133
236	1,202,989.7 N — 644,394.8 E	1960
237	1,203,195.1 N — 644,589.3 E	1942

486	1,201,813.8N	—	641,798.4E	2002
488	1,205,403.2N	—	638,046.2E	1674
489	1,205,424.5N	—	638,461.5E	1683
490	1,207,303.7N	—	643,042.0E	1725
491	1,207,326.7N	—	642,573.0E	1704
492	1,207,407.3N	—	642,739.5E	1699
493	1,204,618.0N	—	647,799.9E	1780
494	1,203,782.9N	—	648,042.9E	1807
495	1,205,279.4N	—	632,283.2E	1592
496	1,205,371.9N	—	630,524.3E	1535

445	1,201,399.1 N	—	637,241.5 E	2025
452	1,202,573.9N	—	637,988.0 E	2000
454	1,202,412.2N	—	637,814.7 E	1954
455	1,202,300.5N	—	637,586.8E	1930
456	1,202,595.5N	—	637,658.8E	1907
457	1,202,602.5N	—	637,385.1E	1937
458	1,200,993.3 N	—	637,230.5 E	1967
465	1,202,377.7N	—	637,028.9 E	1947
506				
507	1,198,477.4 N	—	634,717.2 E	2011
508				
509	1,201,002.5N	—	636,802.9E	1963
510	1,200,778.7N	—	636,818.0 E	1991
511	1,200,591.5N	—	636,807.3 E	1980
512	1,200,370.0N	—	636,833.1 E	2008
513	1,200,210.7N	—	636,825.2 E	1982
514	1,199,981.5N	—	636,836.0 E	1967
515	1,211,554.1N	—	642,541.1 E	1671
Change - 470	1,202,812.1N	—	636,601.7 E	1709

495	1,205,279.4 N	— 632,283.2 E	1592
496	1,205,371.9 N	— 630,524.3 E	1535
497			
498			
499			
500			
501			
502			
503			
504			
505			
WW #1	1,211,615.5 N	— 640,228.6 E	1495
WW #2	1,212,350.0 N	— 640,963.7 E	1496
WW #3	1,211,379.7 N	— 639,867.3 E	1484

Sat Sunday .14
60 70 14
Phone
Drina
400
200

Sacras Top Eastern Most
166-167

Hole No.	Coor:	Elev.
428	1,201,335.4N — 643,518.9E	2072
429	1,201,464.5N — 642,984.6E	2058
430	1,201,866.7N — 643,173.4E	2032
431	1,202,378.8N — 641,812.4E	2055
432		
433		
434-C	1,202,198.9N — 637,240.5E	2002
435-C	1,203,552.1N — 636,549.3E	1797
436-C	1,203,983.0N — 636,232.6E	1938
437	1,202,209.8N — 640,592.7E	1894
438	1,201,996.2N — 640,588.9E	1877
439	1,202,197.6N — 640,401.8E	1867
440	1,202,592.5N — 640,407.0E	1900
441	1,202,602.1N — 640,194.2E	1891
442	1,202,627.5N — 639,974.7E	1891
443		
444-C	1,202,355.0N — 640,208.0E	1874
445		
446		
447	1,202,221.4N — 640,828.0E	1902
448	1,201,992.1N — 641,025.6E	1930
449	1,202,189.1N — 640,026.8E	1874
450	1,202,198.5N — 640,200.7E	1888
451		
452		
453		
454		
455		
456		
457		
458		

Hole No	Coor:	Elev.
396		
397	1,203,393.3 N — 639,762.4 E	1774
398	1,203,376.5 N — 640,034.5 E	1917
399	1,203,216.2 N — 639,768.3 E	1778
400		
401		
402	1,203,522.0 N — 640,973.3 E	1857
403		
404		
405		
406		
407		
408		
409		
410		
411		
412-C	1,203,675.5 N — 639,829.0 E	1802
413	1,203,505.2 N — 640,486.9 E	2008
414		
415	1,202,569.0 N — 638,783.8 E	1986
416		
417		
418		
419		
420		
421		
422-C	1,202,200.8 N — 639,410.1 E	1915
423		
424		
425		
426	1,201,610.2 N — 643,080.8 E	2035
427-C	1,201,595.9 N — 643,387.1 E	2078

459			
460			
461			
462			
463			
464			
465			
466			
467			
468			
469			
470			
471	1,202,974.5 N	— 636,617.6 E	1701
472			
473	1,203,144.0 N	— 636,609.3 E	1667
474			
475	1,203,436.1 N	— 636,006.7 E	1795
476	1,203,394.1 N	— 636,381.6 E	1748
477	1,203,436.6 N	— 636,881.3 E	1734
478			
479	1,204,051.6 N	— 636,622.6 E	1997
480	1,204,216.7 N	— 635,968.5 E	1886
481	1,203,675.8 N	— 636,016.9 E	1894
482	1,203,600.7 N	— 635,802.9 E	1786
483			
484			
485	1,204,140.8 N	— 636,132.6 E	1960
486	1,201,813.8 N	— 641,798.4 E	2002
487	1,202,383.0 N	— 639,752.4 E	1819
488	1,205,403.2 N	— 638,046.2 E	1674
489	1,205,424.5 N	— 638,461.5 E	1683
490	1,207,303.7 N	— 643,042.0 E	1725
491	1,207,326.7 N	— 642,573.0 E	1704
492	1,207,407.3 N	— 642,739.5 E	1699
493	1,204,618.0 N	— 647,799.9 E	1780
494	1,203,782.9 N	— 648,042.9 E	1807

Hole No.	Coor:	Elev.
428	1,201,335.4N — 643,518.9E	2072
429	1,201,464.5N — 642,984.6E	2058
430	1,201,866.7N — 643,173.4E	2032
431	1,202,378.8N — 641,812.4E	2055
432		
433		
434-C	1,202,198.9N — 637,240.5E	2002
435-C	1,203,552.1N — 636,549.3E	1797
436-C	1,203,983.0N — 636,232.6E	1938
437	1,202,209.8N — 640,592.7E	1894
438	1,201,996.2N — 640,588.9E	1877
439	1,202,197.6N — 640,401.8E	1867
440	1,202,592.5N — 640,407.0E	1900
441	1,202,602.1N — 640,194.2E	1891
442	1,202,627.5N — 639,974.7E	1891
443	1,202,577.8N — 639,632.0E	1807
444-C	1,202,355.0N — 640,208.0E	1874 ~~1942~~
445		
446		
447	1,202,221.4N — 640,828.0E	1902
448	1,201,992.1N — 641,025.6E	1930
449	1,202,189.1N — 640,026.8E	1874
450	1,202,198.5N — 640,200.7E	1888
451		
452		
453		
454		
455		
456		
457		
458		

Hole No	Coor:	Elev.
396	1,203,352.2N — 639,629.9E	1770
397	1,203,393.3N — 639,762.4E	1774
398	1,203,376.5N — 640,034.5E	1917
399	1,203,216.2N — 639,768.3E	1778
400	1,203,217.0N — 639,443.5E	1828
401		
402	1,203,522.0N — 640,973.3E	1857
403	1,202,977.5N — 639,480.1E	1893
404	1,202,939.7N — 639,266.1E	1910
405		
406	1,202,814.6N — 638,996.1E	1918
407	1,202,990.0N — 638,781.2E	1935
408	1,203,423.9N — 639,206.3E	1839
409	1,203,422.7N — 639,384.4E	1802
410	1,203,592.3N — 639,388.8E	1752
411	1,203,797.9N — 639,606.2E	1781
412-C	1,203,675.5N — 639,829.0E	1802
413	1,203,505.2N — 640,486.9E	2008
414	1,202,796.4N — 638,622.9E	1938
415	1,202,569.0N — 638,783.8E	1986
416		
417		
418	1,202,606.1N — 638,992.8E	1936
419	1,202,435.1N — 639,026.2E	1940
420	1,202,217.1N — 638,961.2E	1915
421		
422-C	1,202,200.8N — 639,410.1E	1915
423	1,202,429.4N — 639,278.3E	1902
424	1,202,609.0N — 639,206.6E	1899
425	1,202,579.5N — 639,368.5E	1898
426	1,201,610.2N — 643,080.8E	2035
427-C	1,201,595.9N — 643,387.1E	2078

Hole No.	Coor:	Elev.
365	1,202,414.6N — 641,002.3E	1970
366	1,202,202.2N — 641,167.8E	1961
367	1,202,595.5N — 642,536.5E	1929
368	1,202,626.4N — 642,007.4E	1916
369	1,202,516.7N — 643,278.3E	1984
370	1,202,667.6N — 642,388.5E	1916
371	1,203,394.5N — 640,589.9E	2008
372	1,203,196.1N — 640,608.9E	1996
373	1,203,784.7N — 640,176.4E	2027
374	1,203,597.0N — 640,226.9E	2019
375	1,203,398.6N — 640,208.0E	2005
376	1,203,399.5N — 640,418.0E	2006
377	1,202,998.4N — 640,775.6E	1988
378	1,202,960.4N — 640,191.0E	1948
379	1,203,019.4N — 640,400.2E	1973
380	1,203,180.9N — 640,220.9E	1983
381	1,202,578.8N — 640,817.5E	1946
382	1,202,369.7N — 640,607.0E	1881
383	1,202,607.9N — 640,645.4E	1957
384	1,202,798.4N — 640,181.3E	1937
385	1,202,942.5N — 640,088.2E	1911
386	1,203,004.1N — 640,952.4E	2006
387	1,202,784.5N — 641,035.8E	1979
388	1,202,796.8N — 640,617.2E	1908
389	1,204,909.5N — 642,005.6E	1901
390-C	1,203,796.8N — 640,435.4E	1916
391	1,203,719.3N — 640,551.2E	1904
392	1,203,994.9N — 640,173.4E	1896
393	1,203,858.1N — 639,845.9E	1860
394	1,204,166.5N — 640,388.3E	1830
395	1,204,006.4N — 640,611.9E	1819

Hole No.	Coor:	Elev.
333	1,203,409.4N — 641,590.7E	1825
334	1,203,397.7N — 641,201.1E	1844
335	1,203,195.9N — 641,406.1E	1854
336	1,203,177.6N — 641,813.3E	1836
337-C	1,203,155.6N — 640,994.6E	2013
338	1,203,023.3N — 641,245.5E	1920
339	1,203,005.5N — 641,602.5E	1853
340	1,202,979.2N — 641,789.8E	1851
341	1,203,005.2N — 642,013.7E	1858
342	1,203,018.3N — 642,164.3E	1856
343	1,203,030.6N — 642,409.5E	1833
344	1,202,807.6N — 642,581.2E	1834
345	1,202,580.9N — 641,190.1E	1948
346	1,202,791.1N — 641,402.2E	1875
347	1,202,805.3N — 641,813.6E	1887
348	1,202,811.4N — 642,197.2E	1868
349	1,202,392.0N — 641,399.1E	1977
350	1,202,279.9N — 643,144.0E	1869
351	1,202,133.7N — 643,318.4E	1879
352	1,202,617.1N — 642,179.7E	1902
353	1,202,599.2N — 641,607.1E	1947
354	1,202,216.9N — 641,577.5E	1977
355	1,202,185.1N — 641,818.7E	2035
356	1,202,205.2N — 642,005.1E	2044
357	1,201,986.2N — 642,203.8E	2040
358	1,202,196.0N — 642,418.4E	2037
359	1,202,193.7N — 642,572.8E	2018
360	1,202,104.3N — 642,557.9E	2046
361	1,201,524.4N — 642,630.2E	2033
362	1,201,719.4N — 642,179.5E	2061
363	1,201,797.6N — 642,023.6E	2041
364	1,202,013.0N — 641,807.4E	2029

Hole No	Coor:	Elev
302	1,204,613.4 N — 642,179.2 E	1841
303	1,204,509.6 N — 641,787.4 E	1792
304	1,203,368.4 N — 642,805.7 E	1853
305	1,204,608.5 N — 641,589.6 E	1822
306	1,204,501.7 N — 641,273.3 E	1758
307	1,204,382.8 N — 641,103.0 E	1774
308	1,204,201.2 N — 641,002.4 E	1770
309	1,204,211.5 N — 641,606.1 E	1777
310	1,204,155.1 N — 641,813.6 E	1787
311	1,204,206.0 N — 641,997.8 E	1818
312	1,204,225.7 N — 642,204.6 E	1816
313	1,204,200.1 N — 642,398.1 E	1826
314	1,204,001.4 N — 642,195.1 E	1823
315	1,204,004.2 N — 641,806.6 N	1783
316	1,204,004.3 N — 641,421.3 N	1814
317	1,204,009.3 N — 641,001.7 N	1778
318	1,203,854.2 N — 642,431.2 E	1867
319	1,203,611.2 N — 642,584.8 E	1867
320	1,203,816.4 N — 642,196.5 E	1825
321	1,203,834.2 N — 641,786.7 E	1786
322	1,203,826.5 N — 641,579.9 E	1805
323	1,203,812.7 N — 641,195.7 E	1782
324	1,203,609.3 N — 642,230.4 E	1837
325	1,203,590.4 N — 641,795.2 E	1820
326	1,203,624.3 N — 641,420.6 E	1817
327	1,202,634.9 N — 642,848.3 E	1886
328	1,203,197.4 N — 642,654.4 E	1906
329	1,203,413.0 N — 642,401.7 E	1911
330	1,203,390.3 N — 642,197.1 E	1823
331	1,203,397.6 N — 642,014.2 E	1822
332	1,203,390.9 N — 641,806.4 E	1828

Hole No.	Coords.	Elev.
270	1,205,167.9 N — 643,429.7 E	1961
271	1,204,357.8 N — 643,398.7 E	1881
272	1,203,940.7 N — 643,395.5 E	1866
273-C	1,203,370.1 N — 643,204.2 E	1880
274-C	1,204,336.9 N — 642,978.9 E	1842
275-C	1,204,339.5 N — 641,429.9 E	1742
276	1,205,035.1 N — 642,409.4 E	1956
277	1,205,015.1 N — 642,159.4 E	1937
278	1,203,609.5 N — 643,392.3 E	1869
279	1,203,389.2 N — 643,409.5 E	1910
280	1,203,191.4 N — 643,405.7 E	1893
281	1,202,996.7 N — 643,401.0 E	1891
282	1,202,705.4 N — 643,422.9 E	1873
283	1,202,619.8 N — 643,188.6 E	1950
284	1,204,507.3 N — 643,212.9 E	1876
285	1,204,154.6 N — 643,219.5 E	1871
286	1,203,797.9 N — 643,206.2 E	1857
287	1,203,052.4 N — 643,157.6 E	1861
288	1,202,817.5 N — 642,965.4 E	1891
289-C	1,203,182.3 N — 642,192.6 E	1830
290	1,204,573.7 N — 643,015.0 E	1853
291	1,204,535.8 N — 642,789.7 E	1871
292	1,204,134.1 N — 643,010.0 E	1856
293	1,203,980.1 N — 643,043.3 E	1831
294	1,203,600.1 N — 643,007.5 E	1849
295	1,203,394.8 N — 643,072.7 E	1854
296	1,203,257.4 N — 642,999.8 E	1848
297	1,202,993.0 N — 643,017.1 E	1928
298	1,203,002.9 N — 642,752.1 E	1898
299	1,204,704.1 N — 642,569.5 E	1834
300	1,204,775.5 N — 642,357.5 E	1863
301	1,204,597.6 N — 642,395.6 E	1840

Anderson Mine Coor: & Elev.

Hole No.	Coor:	Elev.
238	1,203,413.0N — 644,591.0E	1931
239	1,203,589.7N — 644,583.8E	1975
240	1,203,894.5N — 644,679.7E	1985
241	1,203,885.2N — 644,891.2E	1966
242	1,204,144.3N — 644,902.4E	1970
243	1,203,796.0N — 644,400.2E	1985
244-C	1,203,397.3N — 644,400.4E	1935
245	1,202,202.6N — 643,997.0E	2072
246	1,201,479.1N — 643,995.7E	2091
247	1,203,221.4N — 644,202.9E	1960
248	1,203,414.3N — 644,200.9E	1944
249	1,203,595.6N — 644,199.2E	1973
250	1,203,805.4N — 644,200.3E	1957
251	1,203,047.5N — 644,077.5E	1946
252	1,203,486.3N — 643,887.4E	1917
253	1,203,811.0N — 643,994.8E	1939
254-C	1,204,797.4N — 643,787.3E	1966
255	1,202,615.2N — 643,800.3E	1954
256	1,202,807.3N — 643,821.5E	1953
257	1,203,219.3N — 643,833.8E	1939
258	1,203,437.8N — 643,836.2E	1918
259	1,203,590.6N — 643,793.0E	1888
260	1,204,987.7N — 643,830.7E	1928
261	1,205,196.4N — 643,813.6E	1933
262	1,204,991.2N — 644,005.4E	1966
263	1,204,791.4N — 644,194.1E	1934
264	1,205,350.5N — 643,566.7E	1904
265	1,205,047.1N — 643,618.7E	1946
266	1,204,603.8N — 643,601.4E	1968
267	1,203,830.9N — 643,607.7E	1907
268	1,203,422.1N — 643,574.4E	1907
269	1,203,016.7N — 643,606.3E	1963

402 ——

*403 340-355, 390-400, 400-430

404 355-375, 425-435

*405 370-380, 430-470 460-470 DESTRODED

406 390-410

407 ——

408 ——

409 ——

410 ——

411 35-45

412 125-140

413 365-400

*414 390-410

415 ——

416 480-490, 520-540

417 575-620 605-620 DESTRODED

*418 445-460, 495-505, 545-560 DESTRODED 520-525, 545-560

419 430-460 495-505 515-525 560-570

420 435-445, 490-505, 520-535

421 415-420, 445-465, 495-515, 5[illegible]-535

422 C GEOTECH

423 405-420, 440-500 510-550 495, 500 DESTRODED

424 405-420, 490-500 505-520

425 370-390, 410-435, 455-465

426 455-470 530-540

427 GEOTECH

428 545-580

429 ——

430 495-515, 520-545, 615-620

431 550-570, 580-595 GEOTECH

432 380-390, 400-410, 420-445

433 360-370

[illegible] 520-540 DESTORED

436 220-225, 270-280 DESTORED

437 360-380, 385-400

438 375-390, 420-430, 465-485

439 345-360, 370-380, 590-580

440 350-380,

441 345-355, 365-375,

442 365-375

443 ~~235~~ 275-285, 320-380, 400-410 DESTROED ? 520

444 340-350, 560-575

*445

446 525-535

447 325-330, 370-390, 390-400, 575-580

448 430-450, 450-460,

449 ——

450 ——

451 555-565 580-590

*452

453 630-640

454

455

456

457

458 525-535, 545-555

459 650-665

460 620-635

461 640-650

*462 ——

*463 180-190 220-230 260-270

464 375-405 DESTRODED

*465

466 ——

467 ——

468 235-245, 270-280, 310-320

(170)

469 ~~210-260~~

470 ~~145-165,~~

471 ~~100-120, 140-155~~

472 ~~25-40~~

473 ~~50-75 90-100~~

474 ~~10-70 85-100~~ 85-100 DESTRODED

475 ~~5-15~~

*476 ~~10-100, 120-140~~

477 ~~110-120, 165-175~~ 170,175 DESTRODED

478

479

480

481 ~~110-120~~

482

483

484 ~~60-85, 120-130~~

485 ~~210-225~~

486 ~~440-450, 490-505, 510-515, 690-695~~

487 ~~205-290, 310-325, 360-375 380-395~~

498

499

500

501

502

503

504 ~~960-1040~~

505 ~~All of samples~~

184 C 465-480, 480-490, 645-665 DESTROED
334
335
336 ~~210-220, 245-255~~
337 C ~~420-435~~
338 ~~335-340~~, 345-365
339 ~~260-275~~
340 ~~245-255~~, ~~295-315~~
341 ~~185-195~~, ~~245-260~~, ~~285-300~~ 340-370
342 150- DESTROED 25
343 ~~165-175~~, ~~270-280~~
344 195- DESTROED 0, 350-355
345
346 ~~350-375~~
347 320 DESTROED 385
348 ~~225-245~~, ~~300-310~~
349
350 3 DESTROED
351 ~~390-415~~, ~~435-465~~
352 ~~320-330~~, ~~370-400~~, ~~420-430~~
353
354 ~~390-400~~, ~~435-480~~
355
356
357
358
359
360
361
362
363 ~~535-545~~, ~~380-385~~, ~~720-730~~
364 ~~450-460~~, ~~500-520~~, ~~720-735~~
365 ~~390-400~~, ~~435-445~~, ~~590-600~~
366 ~~385-395~~, ~~440-465~~ ~~385-390~~
367 ~~290-295~~, ~~330-350~~

368 360-370, ~~395-415~~
369 ~~440-460~~
370 ~~275-290~~ ~~340-350~~
371 ~~405-415~~, ~~420-450~~
372 ~~390-400~~, ~~445-475~~
373 ~~325-335~~, ~~370-385~~ DESTROED
374 385-400
375 355-365, ~~405-425~~
376 360-375, 395-430
377 420-425, 465 ~~480~~-505
378 ~~375-385~~, ~~395-405~~, ~~425-435~~, 450-460
379 ~~395-410~~, ~~425-485~~ 420 DESTROED
380 370 ~~380~~, ~~415-420~~, ~~430-455~~
381 ~~415-440~~, ~~525-530~~, ~~545-550~~
382 ~~315-355~~, ~~360-370~~, ~~325-330~~ 350 DESTROED
383 ~~430-485~~
384 ~~360-370~~, ~~370-405~~, ~~415-425~~, ~~445-455~~
385 ~~330-340~~, ~~355-370~~, ~~390-395~~, ~~410-420~~
386 ~~480-490~~
387 ~~500-515~~
388 ~~340-355~~, ~~315-415~~, ~~435-445~~
389
390 240 - DESTROED 290
391 225 DESTROED
392
393 ~~125-135~~, 180-195
394 ~~60-65~~
395 ~~60-70~~
396 ~~75-85~~ ~~130-150~~
397 155 DESTROED 170
398 ~~265-275~~, ~~325-340~~
399 ~~145-165~~, 220-235
400 ~~105-115~~, ~~255-270~~
401

621 — we have: original gamma log
blue line
we don't have: lith. log
film reduction

672 — we have: original gamma log
film reduction
we don't have: blue line
lith. log

775 — nothing

817 — nothing

821 — we have: original gamma log
blue line, lith log
we don't have: film reduction

874 — we have: original gamma log
blue line
lith log
we don't have: film reduction

621 — we have: original gamma log
blue line
we don't have: lith. log
film reduction

672 — we have: original gamma log
film reduction
we don't have: blue line
lith. log

775 — nothing

817 — nothing

821 — we have: original gamma log
blue line, lith log
we don't have: film reduction

874 — we have: original gamma log
blue line
lith log
we don't have: film reduction

			If Necessary
AM499	1200 800	634 700	Do Not Move More than 100'S or 100'E
AM498	1201 400	633 600	Move to NE
AM497	1201 600	635 800	Move to ~~West~~ South West or West
AM500	1200 800	635 700	Donot Moved South
AM501	1200 400	635 700	
AM502	1201 900	635 500	Donot Move North
AM503	1,200,600	634 800	Do not Move More than 100'N or 100'E

AM 275 at Surface elevation 1742, 52', 054
AM 393 at Surface elevation 1860, 132', .476
AM 396C at Surface elevation 1772, 78', .170
AM 444C at Surface elevation 1875, 347', .067
AM 534 at surface elevation 1896, 196', .051

767
766 NOT DRILLED
765
764

~~762~~
761
~~761~~
~~759~~
~~758~~
757

~~737 Not Drilled~~
736
735
734
~~731 Not Drilled~~
~~728~~
727
724
723
722
720
~~718 Not Drilled~~
716
~~717 Not Drilled~~
745
744
743

713
~~712~~
711
710
709
~~705~~
700
699
698
697
694
688
~~687~~
686
678

672
671
663
~~662~~
~~653~~
647
~~646~~
643
641
~~640~~
~~633~~
632
631
628
613
602
~~[illegible]~~
592

~~[illegible]~~
582
573
~~[illegible]~~
~~[illegible]~~
570
569
555
~~554~~
553

2009
737
Take Second 773 off
Take Second 360 off
Hole location
952
951
896
805
586
580
606
538 Change From 558

No Print out Data 950
944
943
940
932
~~929~~
916
~~908~~
~~907~~
906
~~897~~
~~890~~
889
~~876~~
~~873~~

~~864~~
~~863~~ Not Drilled
~~861~~
~~847 Not Drilled~~
~~844~~
843 Not Drilled on Map DRILLED
837
~~836~~
~~835~~ Not Drilled
~~833~~
~~832~~ Not Drilled

817
~~[illegible]~~
~~802 Not Drilled~~
~~799 Not Drilled~~
~~798~~
~~796~~
~~785 Not Drilled~~
781
~~776~~
775 Not Drilled on Map
771
770
~~769~~

1910

1844
1626
218

Find [illegible]

No Data on Pinout out Hole

524	408	~~239~~	148
523	407	~~238~~	133
522	402	237	127c
521	~~[illegible]~~	~~234~~	123
520	392	~~226~~	117
519	389	~~225~~	~~105~~
518	335	~~224~~	~~104~~
517	334	~~223~~	~~103~~
516	~~326~~	220	97
	~~322~~	219	95
513	307	~~218~~	94
~~512~~	306	217	93
~~511~~	303	~~216~~	~~92~~
507	302	~~215~~	~~91~~
506	300	~~214~~	89
505	299	~~213~~	87
504	291	212	86
503	~~290~~	~~211~~	~~85~~
502	284	~~210~~	81
501	283	209	~~79~~
500	~~282~~	208	~~77~~
499	276	~~207~~	77 IN
498	~~278~~	206	73 OUT
497	~~275c~~	~~205~~	72 OUT
496	~~274~~	204	70 OUT
495	~~274c~~	202	69 OUT
494	267	~~201~~	~~65~~ IN
493	266	~~199~~	64 OUT
492	265	198	61 OUT
491	~~264~~	197	60 OUT
490	263	196	57 OUT
489	262	195	37 OUT
488	261	194	36
~~487~~	260	193	~~29~~ IN
482	~~256~~	189	~~25~~ IN
~~481~~	254	188	21 OUT
480	254c	187	20 OUT
479	248	~~173~~	~~9~~ IN
478	~~247~~	~~172~~	8 OUT
~~477~~	246	170	6 OUT
467	~~244~~	169	~~3~~ IN
466	243	~~168~~	~~2~~ IN
~~462~~	242	~~167~~	
~~431c~~	241	161	
430c	240	151	
410		150	
409			



	AM 3	
	AM 9	
~~CK 170~~	AM 172	
CK 254c	AM 239	
430c	AM 274	
No Hole	AM 274c	
	AM 290	
	AM 396	
	AM 483	
	AM 571	
	AM 254c	
	AM 582	
	AM 572	
	AM 601	
	AM 633	890
	AM 646	873
	653	861
	758	815
	769	796 798

Anderson
Drill Holes

Plotted
1-29-79
JPR

D & M
Rick Von Prin

A N 1,205,510
E 91,650
Am 999

B N 1,206,090
E 91,350
Am 998

C N 1,205,550
E 90,750
Am 997

1" = 200'

D N 1,205,040
E 91,780
Am 996

E N 1,204,350
E 91,995
Am 995

N
E

have:

876 — original gamma log
blue line
lith log
don't have: film reduction

896 — have: original gamma log
blue line
have no: lith log
film reduction

921 — nothing

856 — have: original gamma log
blue line, lith log
have no: film reduction

order films:

621 874
821
854
876
896