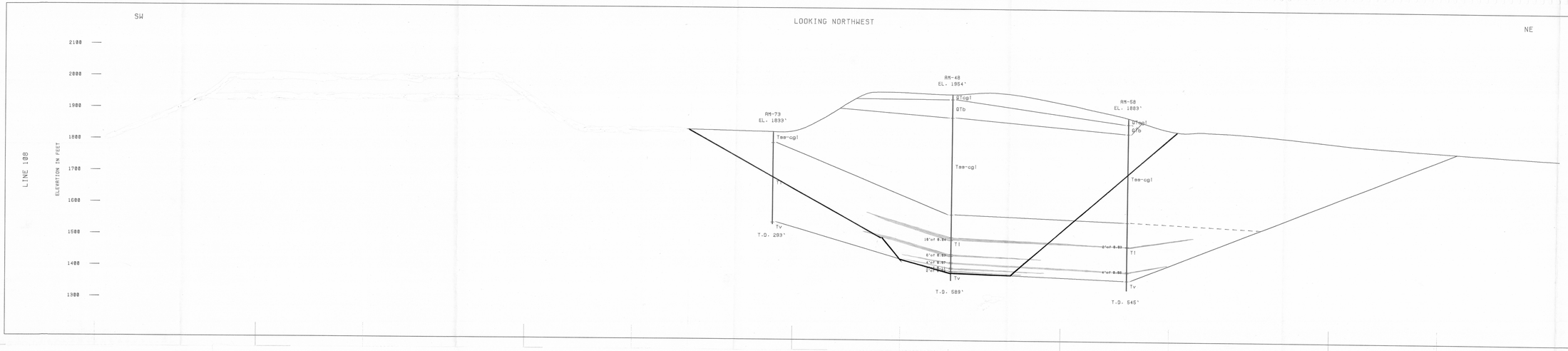

MINERALS EXPLORATION CO.
CASPER, WYOMING

ANDERSON MINE CROSS-SECTION 108

YAVAPAI CO. ARIZONA

HORIZONTAL & VERTICAL SCALES: 1"=100'
NO VERTICAL EXAGGERATION

DIGITGRAPH
TUCSON, ARIZONA

AUGUST 1976

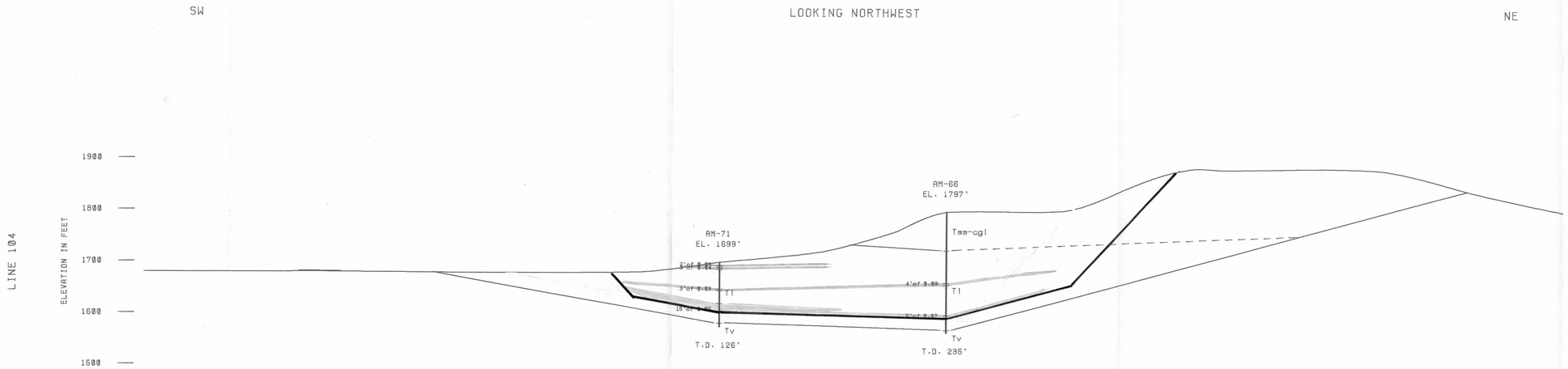



LOCATION PLAN

MINERALS EXPLORATION CO.
CASPER,WYOMING

ANDERSON MINE CROSS-SECTION 104

YAVAPAI CO. ARIZONA

HORIZONTAL & VERTICAL SCALES: 1"=100'
NO VERTICAL EXAGGERATION

DIGITGRAPH
TUCSON, ARIZONA

AUGUST 1976

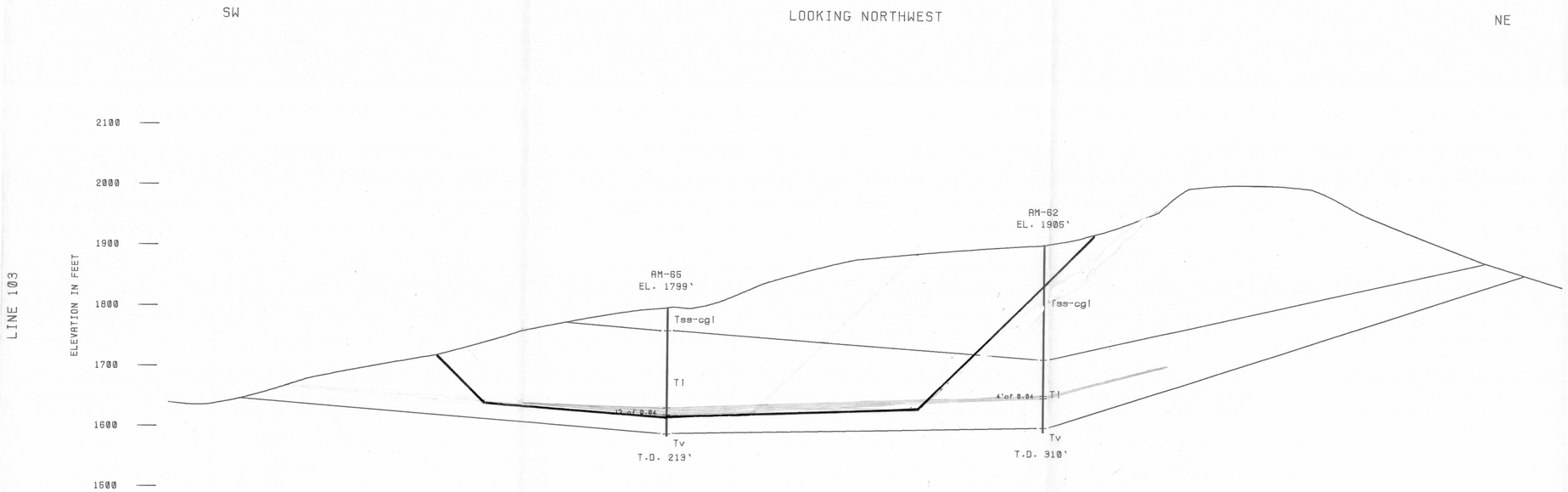



LOCATION PLAN

MINERALS EXPLORATION CO.
CASPER, WYOMING

ANDERSON MINE CROSS-SECTION 103

YAVAPAI CO. ARIZONA

HORIZONTAL & VERTICAL SCALES: 1"=100'
NO VERTICAL EXAGGERATION

DIGITGRAPH
TUCSON, ARIZONA

AUGUST 1976

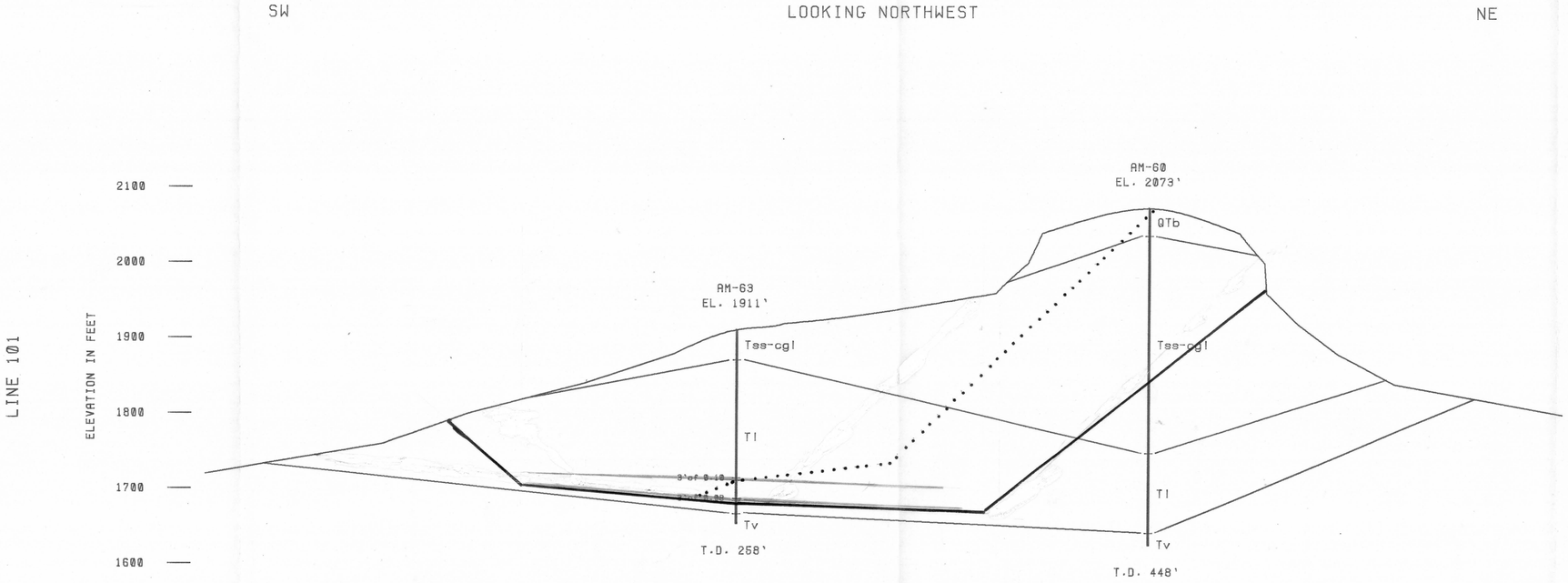



LOCATION PLAN

MINERALS EXPLORATION CO.
CASPER,WYOMING

ANDERSON MINE CROSS-SECTION 101

YAVAPAI CO. ARIZONA

HORIZONTAL & VERTICAL SCALES: 1"=100'
NO VERTICAL EXAGGERATION

DIGITGRAPH
TUCSON, ARIZONA

AUGUST 1976

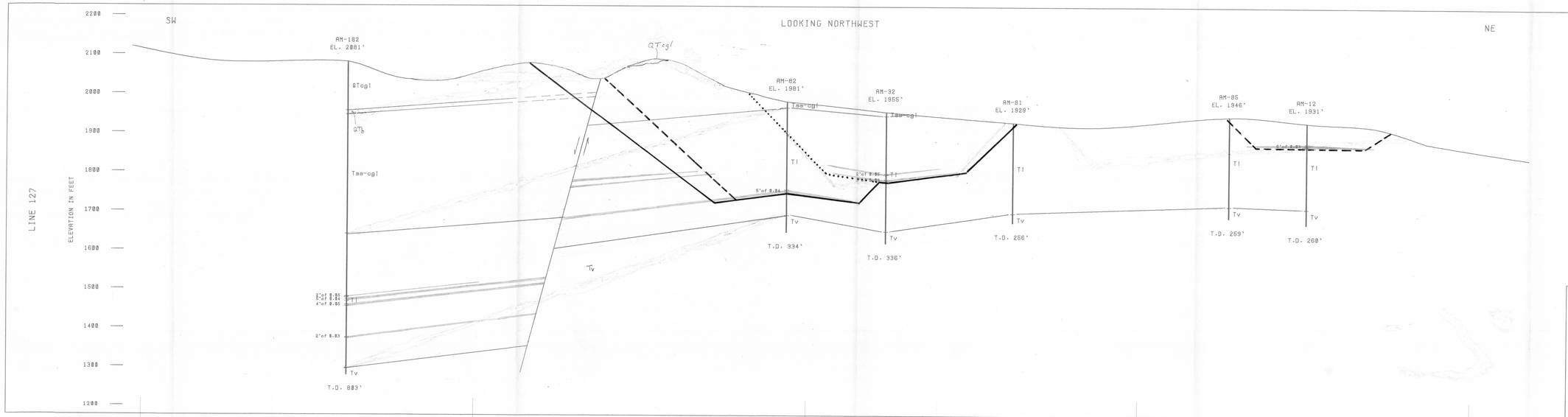

LOCATION PLAN

MINERALS EXPLORATION CO.
CASPER, WYOMING

ANDERSON MINE CROSS-SECTION 127
YAVAPAI CO. ARIZONA

HORIZONTAL & VERTICAL SCALES: 1"=100'
NO VERTICAL EXAGGERATION

DIGITGRAPH
TUCSON, ARIZONA

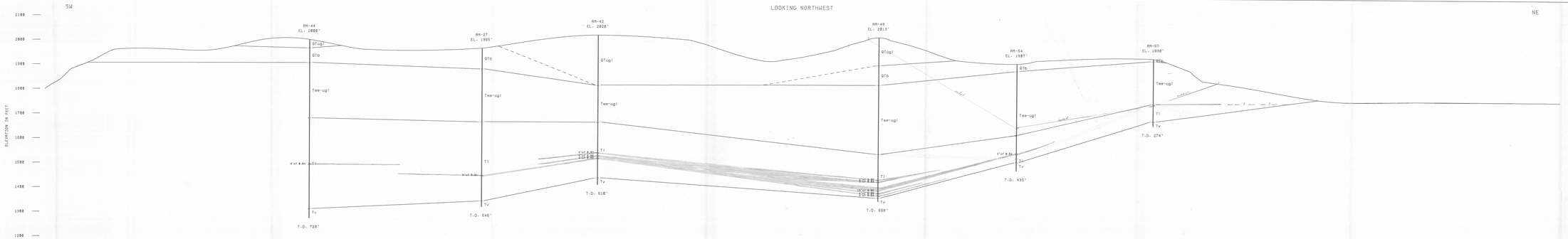

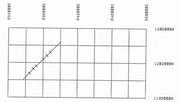

MINERALS EXPLORATION CO.
CROMPA-WYOMING

ANDERSON MINE CROSS-SECTION 110

YAVAPAI CO. ARIZONA

HORIZONTAL & VERTICAL SCALES: 1"=100'
NO VERTICAL EXAGGERATION

DRIFTWOOD
TUCSON - ARIZONA

AUGUST 1976

LINE 114

ELEVATION IN FEET

2100
2000
1900
1800
1700
1600
1500
1400
1300
1200
1100

SW

LOOKING NORTHWEST

NE

BAYARD CLAIMS

LEXINGTON CLAIMS

BAYARD CLAIMS

AM-164
EL. 1920'

QTb

Tsm-cgl

T.D. 737'

AM-138
EL. 1822'

Tsm-cgl

T.D. 468'

AM-137
EL. 1924'

QTb

Tsm-cgl

T.D. 482'

AM-136
EL. 1892'

QTb

Tsm-cgl

T.D. 586'

AM-130
EL. 1878'

Tsm-cgl

T.D. 311'

AM-6

T.D. 175'

AM-126
EL. 1792'

T.D. 154'

AM-128
EL. 1749'

T.D. 83'

AM-123
EL. 1888'

T.D. 118'

AM-150
EL. 1885'

T.D. 98'

Transfer new minimum & ∅ data
as it influences Plan & Profile (most recent)

✓ indicates depth data



LOCATION PLAN

MINERALS EXPLORATION CO.
CASPER, WYOMING

ANDERSON MINE CROSS-SECTION 114

YAVAPAI CO. ARIZONA

HORIZONTAL & VERTICAL SCALES: 1"=100'
NO VERTICAL EXAGGERATION

DIGITIZING:
TUCSON, ARIZONA

AUGUST 1976

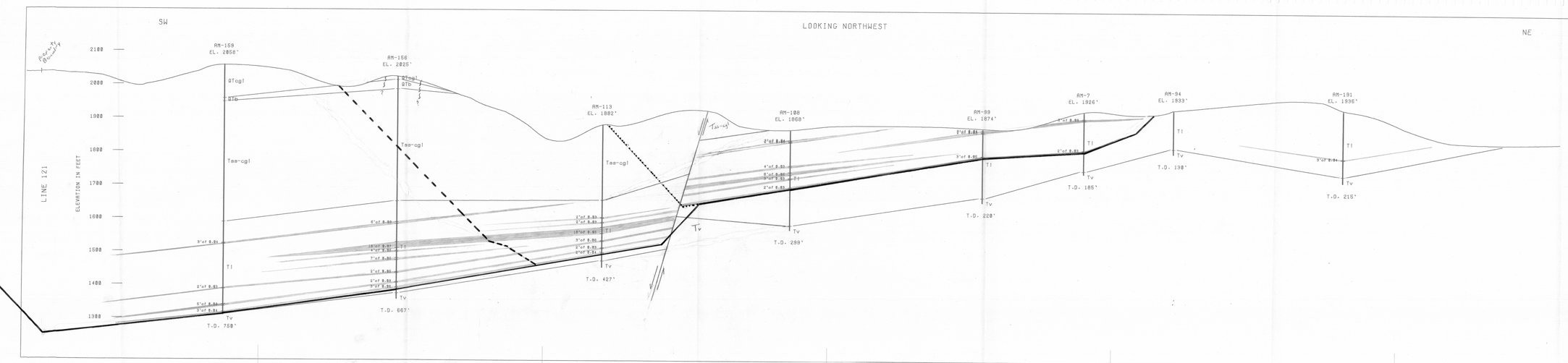

LOCATION PLAN

MINERALS EXPLORATION CO.
CASPER, WYOMING

ANDERSON MINE CROSS-SECTION 121
YAVAPAI CO. ARIZONA

HORIZONTAL & VERTICAL SCALES: 1"=100'
NO VERTICAL EXAGGERATION

DIGITGRAPH
TUCSON, ARIZONA

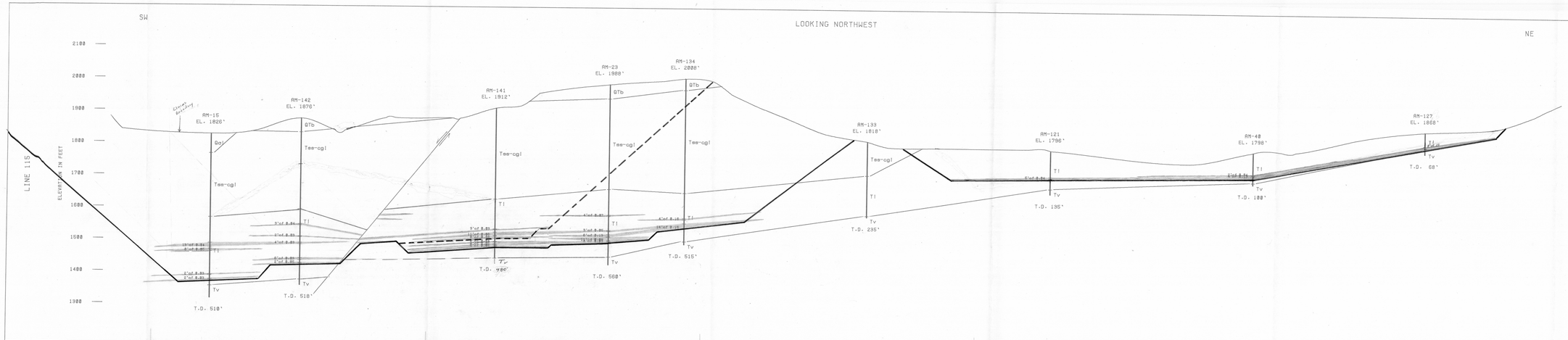

MINERALS EXPLORATION CO.
CASPER, WYOMING

ANDERSON MINE CROSS-SECTION 115

YAVAPAI CO. ARIZONA

HORIZONTAL & VERTICAL SCALES: 1"=100'
NO VERTICAL EXAGGERATION

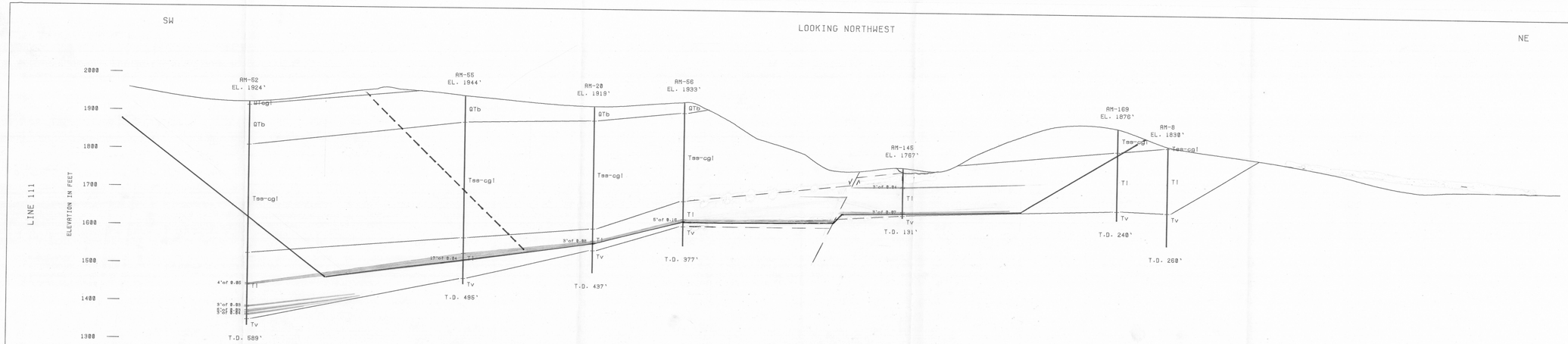

LOCATION PLAN

MINERALS EXPLORATION CO.
CASPER,WYOMING

ANDERSON MINE CROSS-SECTION 111

YAVAPAI CO. ARIZONA

HORIZONTAL & VERTICAL SCALES: 1"=100'
NO VERTICAL EXAGGERATION

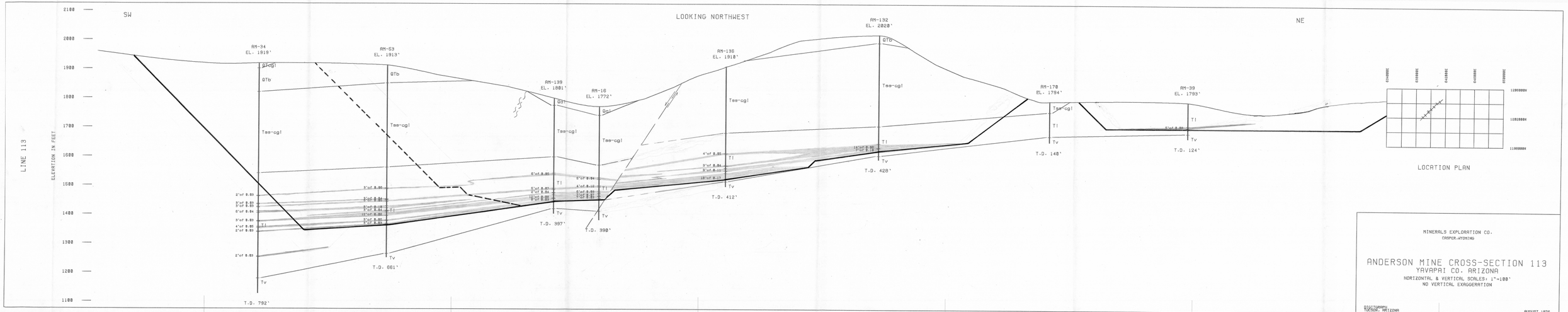
LINE 113
ELEVATION IN FEET
2100
2000
1900
1800
1700
1600
1500
1400
1300
1200
1100
SW
LOOKING NORTHWEST
NE
AM-34
EL. 1919'
AM-53
EL. 1913'
AM-139
EL. 1801'
AM-16
EL. 1772'
AM-136
EL. 1910'
AM-132
EL. 2020'
AM-170
EL. 1794'
AM-39
EL. 1793'
Qal-cgl
QTb
Tma-cgl
Qal
Tl
Tv
T.D. 792'
T.D. 061'
T.D. 397'
T.D. 398'
T.D. 412'
T.D. 428'
T.D. 148'
T.D. 124'
LOCATION PLAN
MINERALS EXPLORATION CO.
CASPER, WYOMING
ANDERSON MINE CROSS-SECTION 113
YAVAPAI CO. ARIZONA
HORIZONTAL & VERTICAL SCALES: 1"=100'
NO VERTICAL EXAGGERATION
DIGITGRAPH
TUCSON, ARIZONA
AUGUST 1976

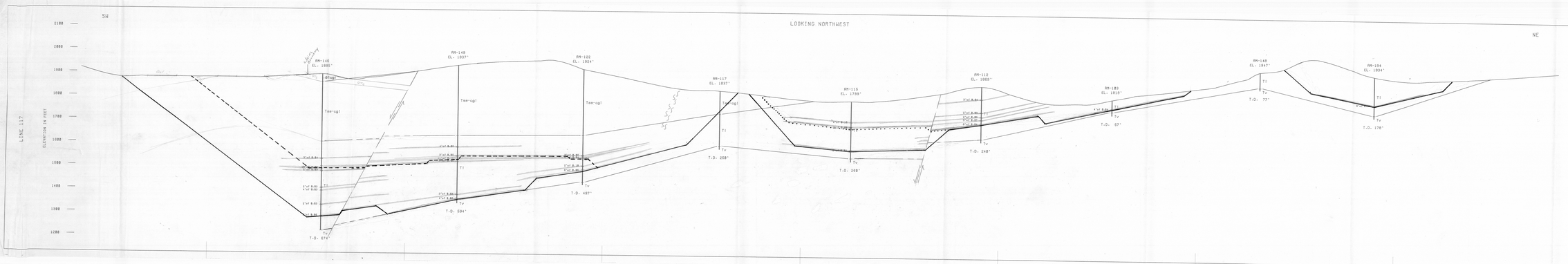
SW
LOOKING NORTHWEST
NE
LINE 117
ELEVATION IN FEET
2100
2000
1900
1800
1700
1600
1500
1400
1300
1200
RM-146
EL. 1885'
RM-149
EL. 1837'
RM-122
EL. 1924'
RM-117
EL. 1837'
RM-115
EL. 1739'
RM-112
EL. 1803'
RM-103
EL. 1819'
RM-148
EL. 1847'
RM-194
EL. 1904'
Tee-cgl
T.D. 674'
T.D. 594'
T.D. 487'
T.D. 208'
T.D. 268'
T.D. 248'
T.D. 67'
T.D. 77'
T.D. 178'
LOCATION PLAN
MINERALS EXPLORATION CO.
CASPER,WYOMING
ANDERSON MINE CROSS-SECTION 117
YAVAPAI CO. ARIZONA
HORIZONTAL & VERTICAL SCALES: 1"=100'
NO VERTICAL EXAGGERATION

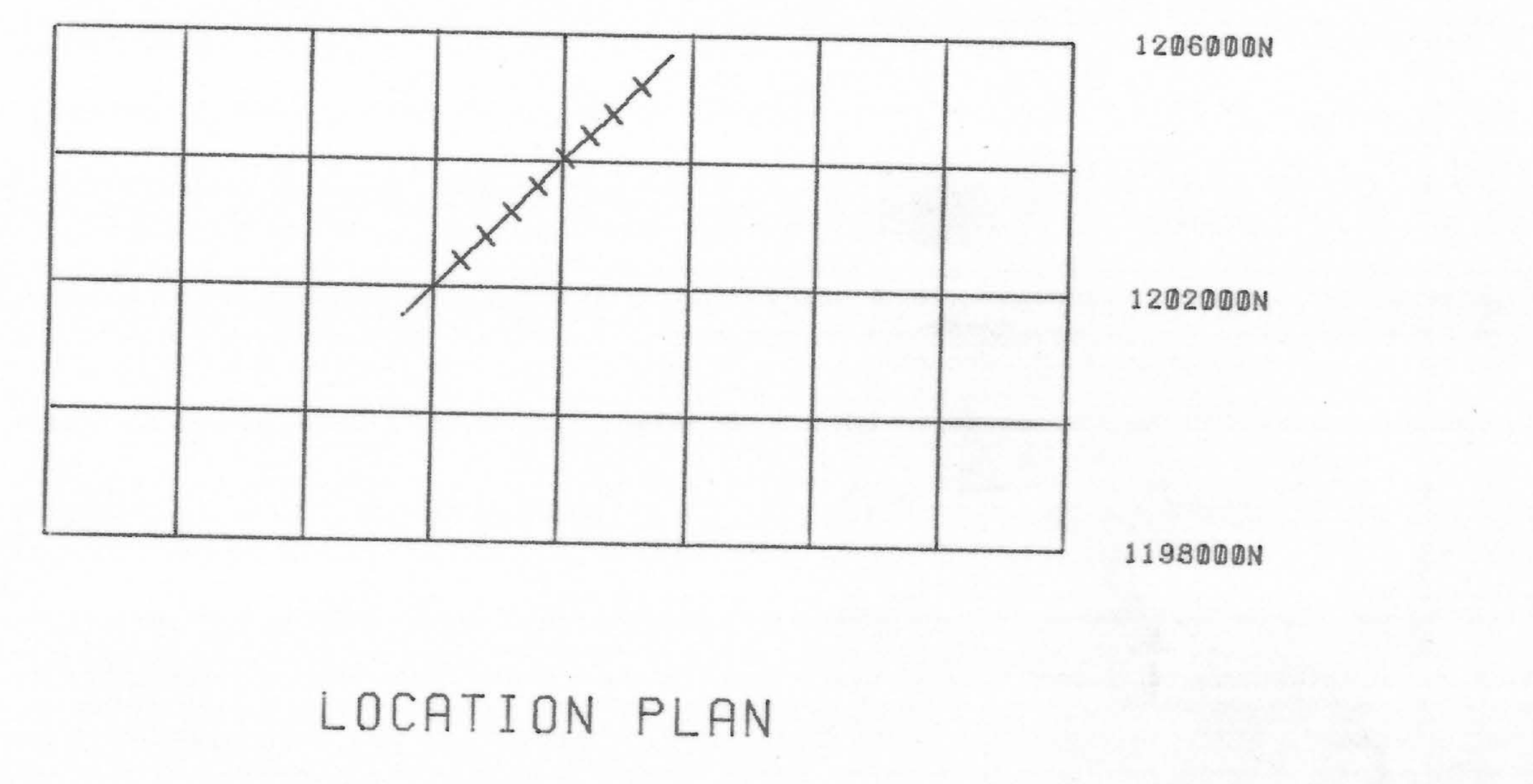

LOCATION PLAN

MINERALS EXPLORATION CO.
CASPER, WYOMING

ANDERSON MINE CROSS-SECTION 116

YAVAPAI CO. ARIZONA

HORIZONTAL & VERTICAL SCALES: 1"=100'

NO VERTICAL EXAGGERATION

MINERALS EXPLORATION CO.
CASPER, WYOMING

ANDERSON MINE CROSS-SECTION 118
YAVAPAI CO. ARIZONA

HORIZONTAL & VERTICAL SCALES: 1"=100'
NO VERTICAL EXAGGERATION

DIGITGRAPH
TUCSON, ARIZONA

AUGUST 1976

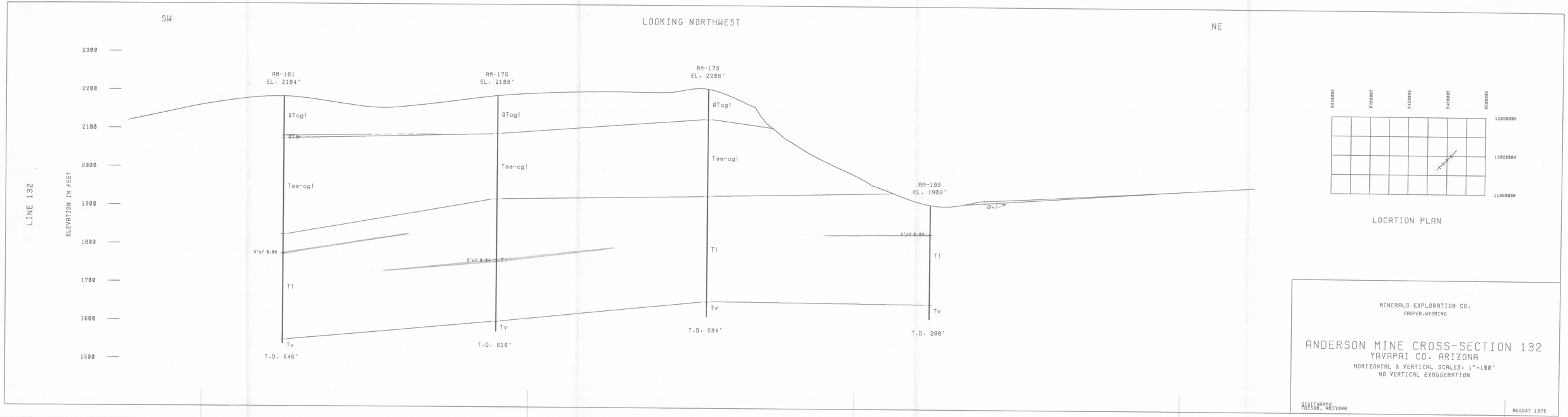
SW
LOOKING NORTHWEST
NE
LINE 132
ELEVATION IN FEET
2300
2200
2100
2000
1900
1800
1700
1600
1500
AM-181
EL. 2184'
AM-175
EL. 2188'
AM-173
EL. 2208'
AM-199
EL. 1909'
QTcgl
QTb
Tss-cgl
Tl
Tv
T.D. 646'
T.D. 616'
T.D. 594'
T.D. 298'
3'of 0.09
6'of 0.04
2'of 0.03
Qal
LOCATION PLAN
MINERALS EXPLORATION CO.
CASPER,WYOMING
ANDERSON MINE CROSS-SECTION 132
YAVAPAI CO. ARIZONA
HORIZONTAL & VERTICAL SCALES: 1"=100'
NO VERTICAL EXAGGERATION
DIGITGRAPH
TUCSON, ARIZONA
AUGUST 1976

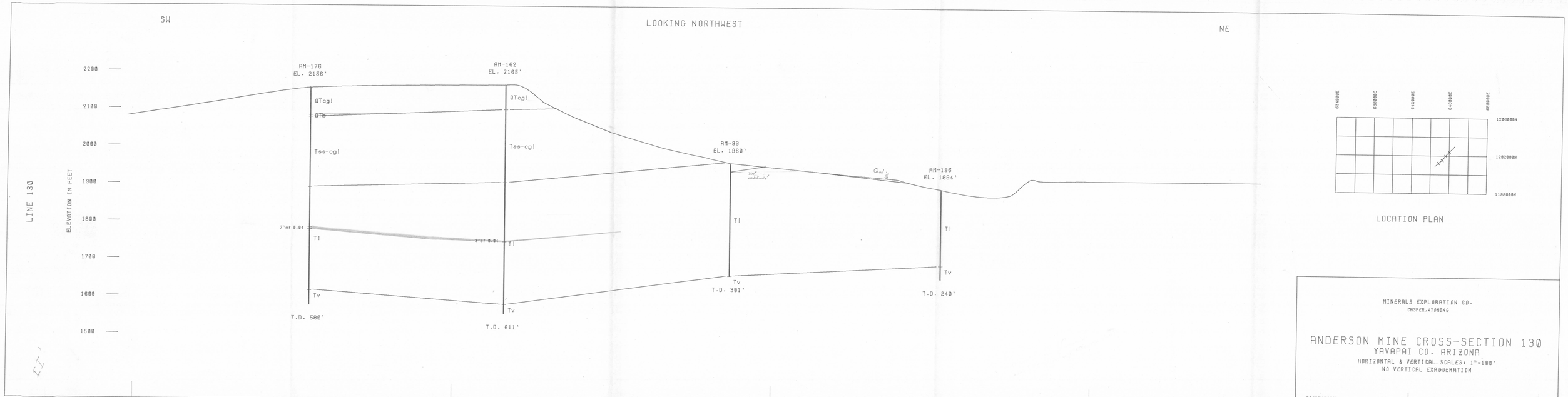
SW
LOOKING NORTHWEST
NE
LINE 130
ELEVATION IN FEET
2200
2100
2000
1900
1800
1700
1600
1500
AM-176
EL. 2156'
AM-162
EL. 2165'
AM-93
EL. 1960'
AM-196
EL. 1894'
QTcgl
QTb
Tss-cgl
Tl
Tv
7' of 0.84
3' of 0.84
T.D. 580'
T.D. 611'
T.D. 301'
T.D. 240'
Qal
LOCATION PLAN
1206000N
1202000N
1198000N
MINERALS EXPLORATION CO.
CASPER, WYOMING
ANDERSON MINE CROSS-SECTION 130
YAVAPAI CO. ARIZONA
HORIZONTAL & VERTICAL SCALES: 1"=100'
NO VERTICAL EXAGGERATION
DIETGRAPH
TUCSON, ARIZONA
AUGUST 1976

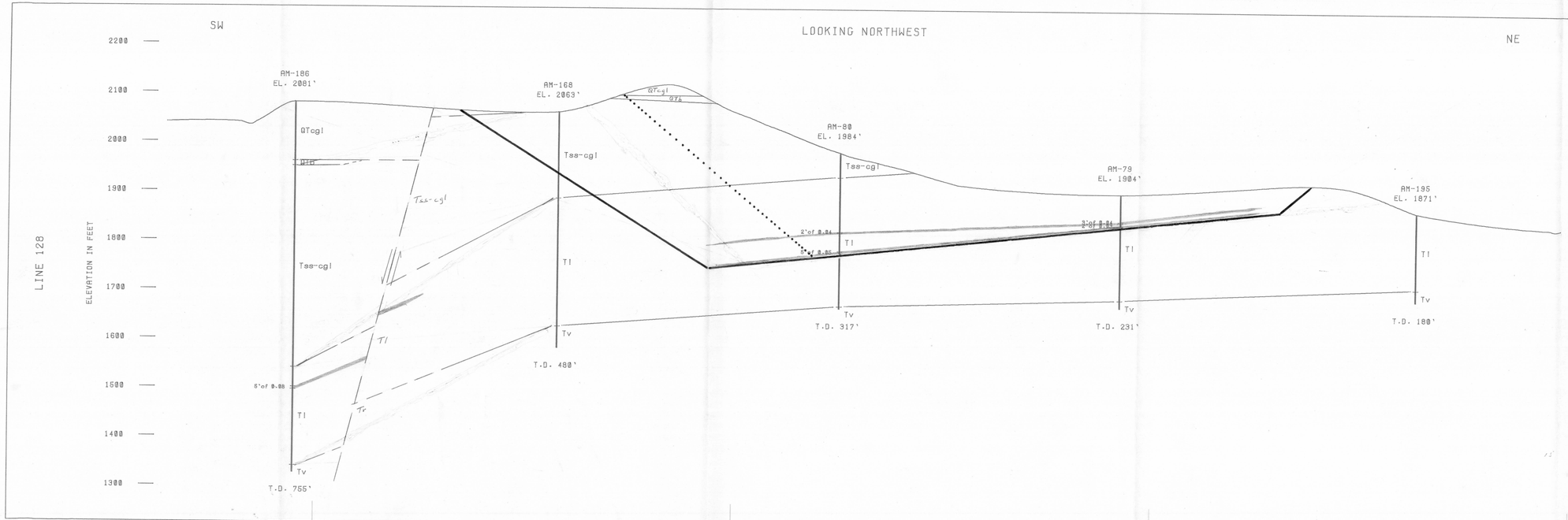



LOCATION PLAN

MINERALS EXPLORATION CO.
CASPER, WYOMING

ANDERSON MINE CROSS-SECTION 128

YAVAPAI CO. ARIZONA

HORIZONTAL & VERTICAL SCALES: 1"=100'
NO VERTICAL EXAGGERATION

DIGITGRAPH
TUCSON, ARIZONA

AUGUST 1976

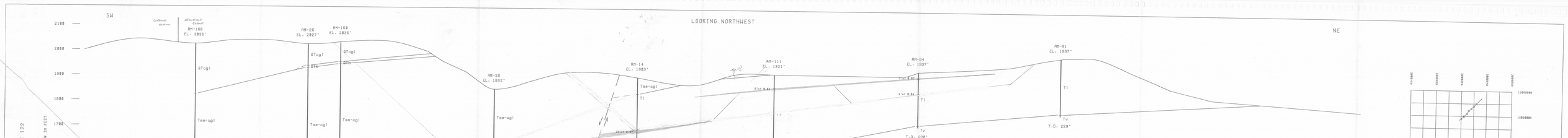
LOOKING NORTHWEST
SW
NE
LINE 122
ELEVATION IN FEET
2100
2000
1900
1800
1700
1600
1500
1400
1300
1200
AM-16G
EL. 2026'
AM-26
EL. 2027'
AM-16B
EL. 2036'
AM-28
EL. 1852'
AM-14
EL. 1983'
AM-111
EL. 1921'
AM-84
EL. 1937'
AM-91
EL. 1987'
QTog
Tss-cgl
Tl
Tv
T.D. 796'
T.D. 755'
T.D. 732'
T.D. 518'
T.D. 405'
T.D. 318'
T.D. 228'
T.D. 229'
LOCATION PLAN
MINERALS EXPLORATION CO.
CASPER, WYOMING
ANDERSON MINE CROSS-SECTION 122
YAVAPAI CO. ARIZONA
HORIZONTAL & VERTICAL SCALES: 1"=100'
NO VERTICAL EXAGGERATION

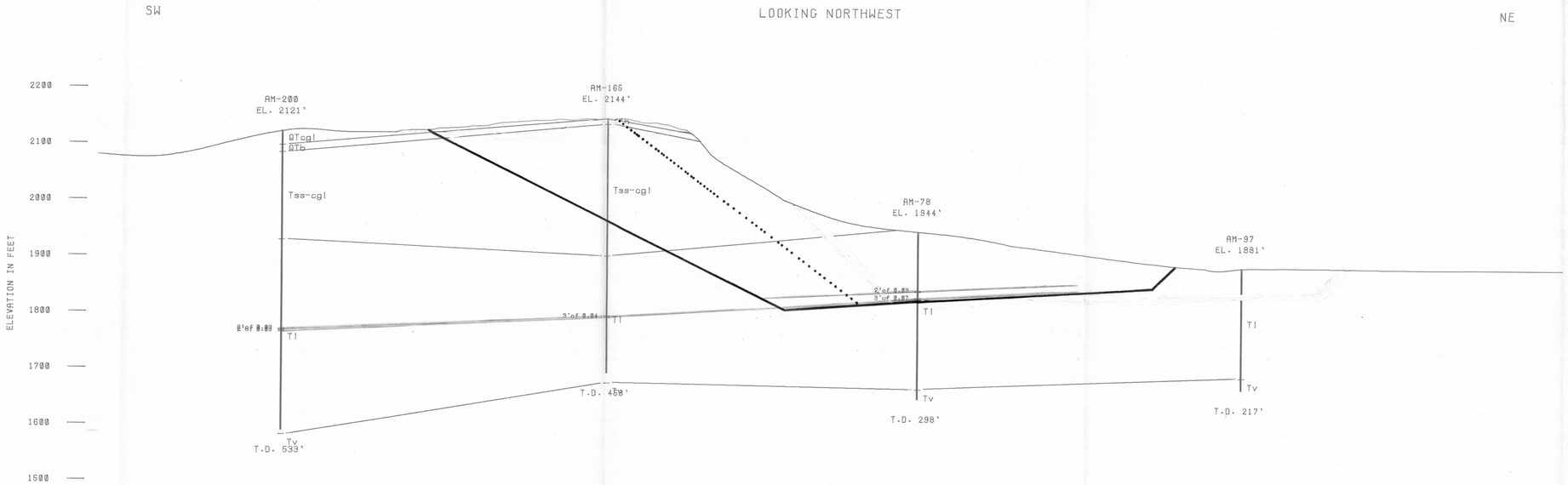



LOCATION PLAN

MINERALS EXPLORATION CO.
CASPER, WYOMING

ANDERSON MINE CROSS-SECTION 129

YAVAPAI CO. ARIZONA

HORIZONTAL & VERTICAL SCALES: 1"=100'
NO VERTICAL EXAGGERATION

DIGITOGRAPH
TUCSON, ARIZONA

AUGUST 1976

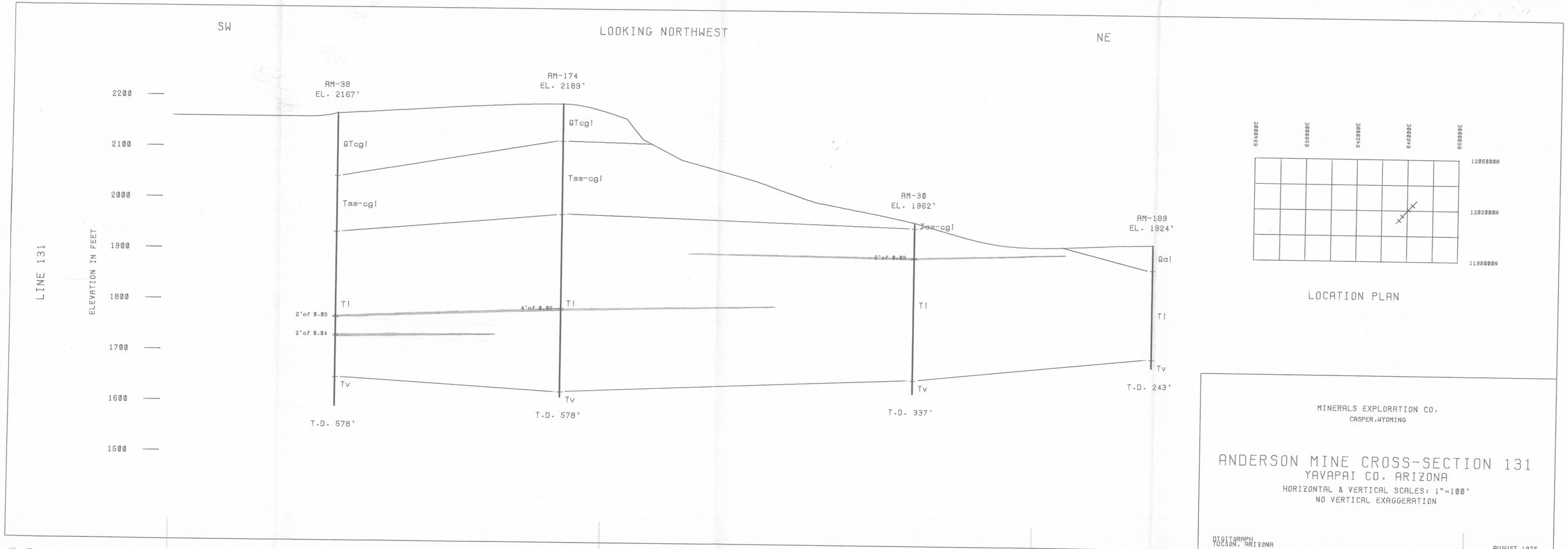
SW
LOOKING NORTHWEST
NE
LINE 131
ELEVATION IN FEET
2200
2100
2000
1900
1800
1700
1600
1500
AM-38
EL. 2167'
AM-174
EL. 2189'
AM-30
EL. 1962'
AM-189
EL. 1924'
QTcgl
Tss-cgl
Tl
Tv
Qal
2'of 0.03
2'of 0.04
4'of 0.05
T.D. 578'
T.D. 578'
T.D. 337'
T.D. 243'
634000E
638000E
642000E
646000E
650000E
1206000N
1202000N
1198000N
LOCATION PLAN
MINERALS EXPLORATION CO.
CASPER,WYOMING
ANDERSON MINE CROSS-SECTION 131
YAVAPAI CO. ARIZONA
HORIZONTAL & VERTICAL SCALES: 1"=100'
NO VERTICAL EXAGGERATION
DIGITOGRAPH
TUCSON, ARIZONA
AUGUST 1976

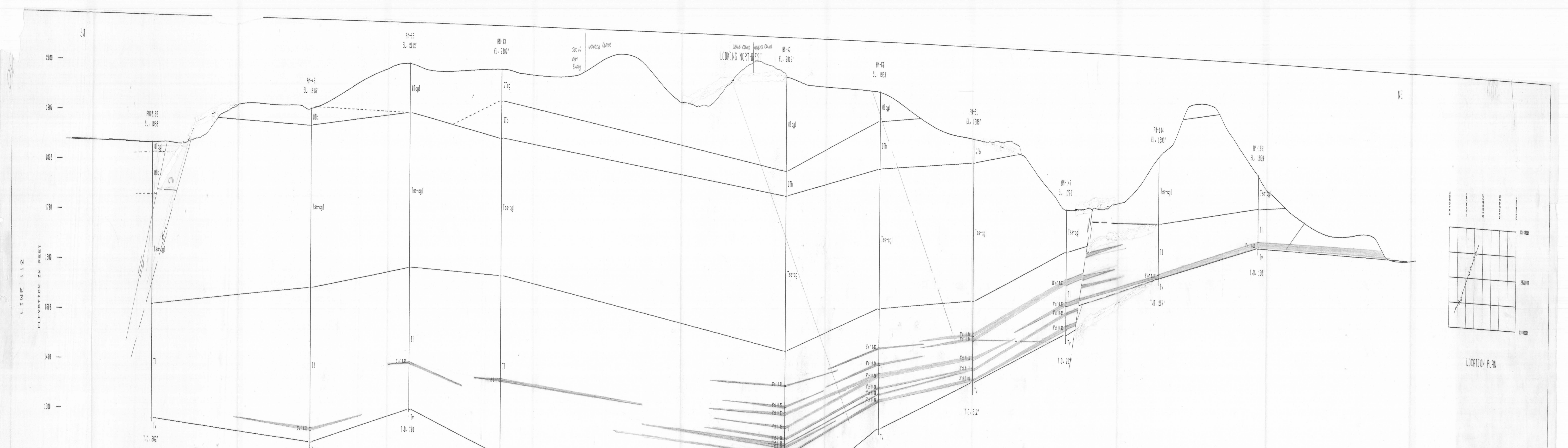

MINERALS EXPLORATION CO.

CASPER, WYOMING

ANDERSON MINE CROSS-SECTION 112

YAVAPAI CO. ARIZONA

HORIZONTAL & VERTICAL SCALES: 1"=100'

NO VERTICAL EXAGGERATION

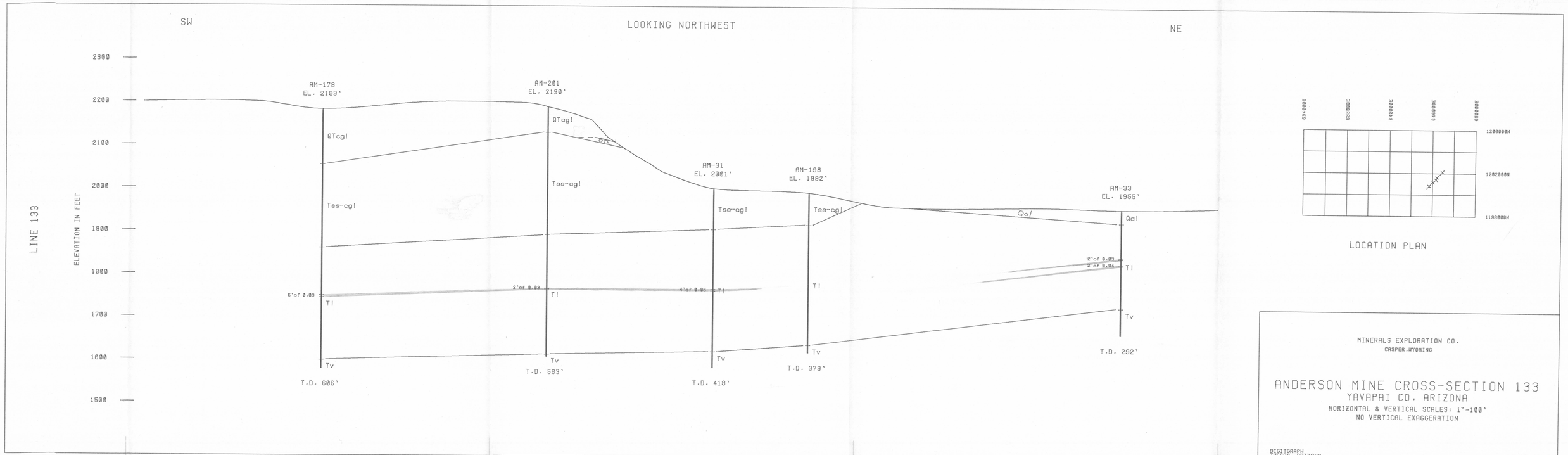
SW
LOOKING NORTHWEST
NE
LINE 133
ELEVATION IN FEET
2300
2200
2100
2000
1900
1800
1700
1600
1500
AM-178
EL. 2183'
AM-201
EL. 2190'
AM-31
EL. 2001'
AM-198
EL. 1992'
AM-33
EL. 1955'
QTcgl
Tss-cgl
QTc
Qal
Tl
Tv
5'of 0.03
2'of 0.03
4'of 0.05
T.D. 606'
T.D. 583'
T.D. 418'
T.D. 373'
T.D. 292'
LOCATION PLAN
1206000N
1202000N
1198000N
MINERALS EXPLORATION CO.
CASPER,WYOMING
ANDERSON MINE CROSS-SECTION 133
YAVAPAI CO. ARIZONA
HORIZONTAL & VERTICAL SCALES: 1"=100'
NO VERTICAL EXAGGERATION
DIGITOGRAPH,
TUCSON, ARIZONA
AUGUST 1976

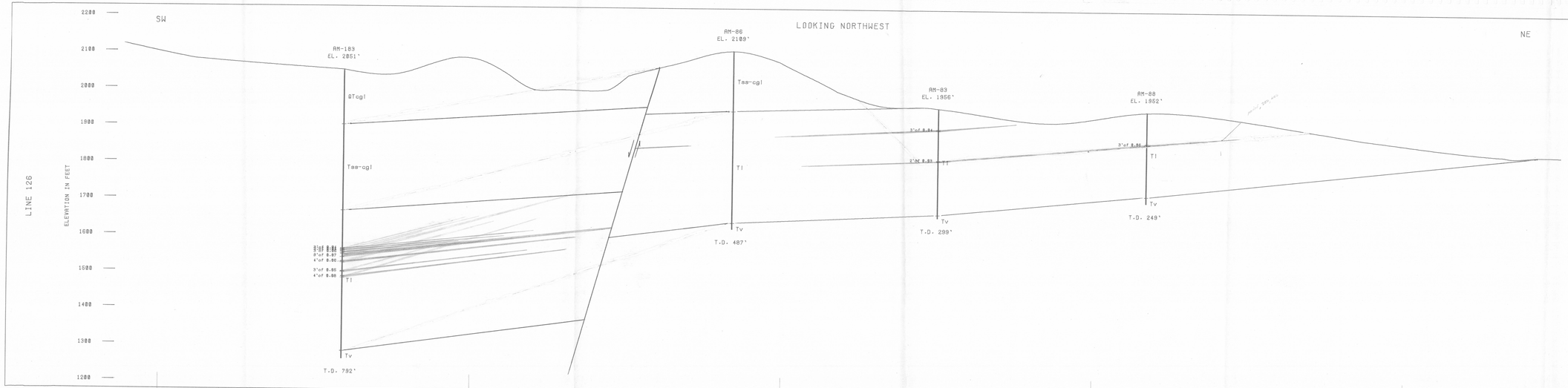

MINERALS EXPLORATION CO.
CASPER,WYOMING

ANDERSON MINE CROSS-SECTION 126

YAVAPAI CO. ARIZONA

HORIZONTAL & VERTICAL SCALES: 1"=100'
NO VERTICAL EXAGGERATION

DIGITGRAPH

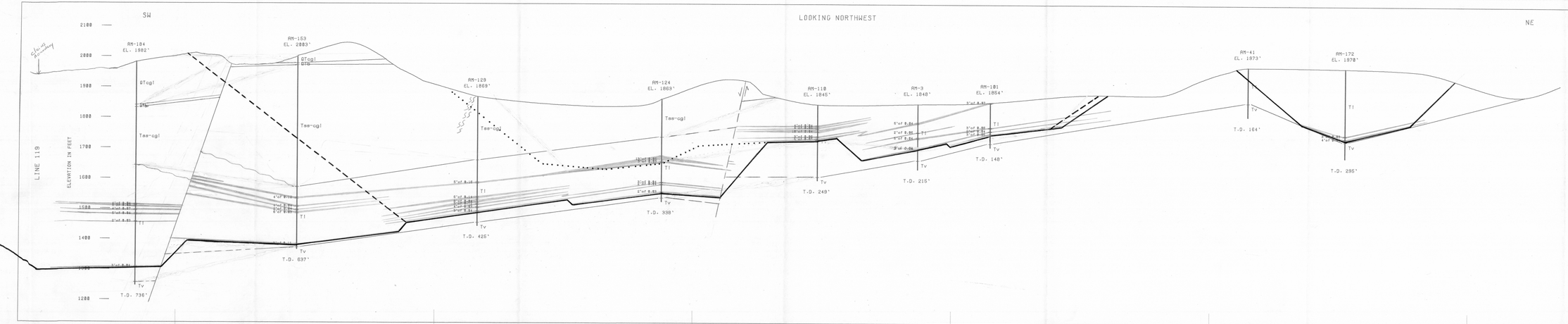

MINERALS EXPLORATION CO.
CASPER, WYOMING

ANDERSON MINE CROSS-SECTION 119
YAVAPAI CO. ARIZONA

HORIZONTAL & VERTICAL SCALES: 1"=100'
NO VERTICAL EXAGGERATION

DIGITIZED:
TUCSON, ARIZONA

AUGUST 1974

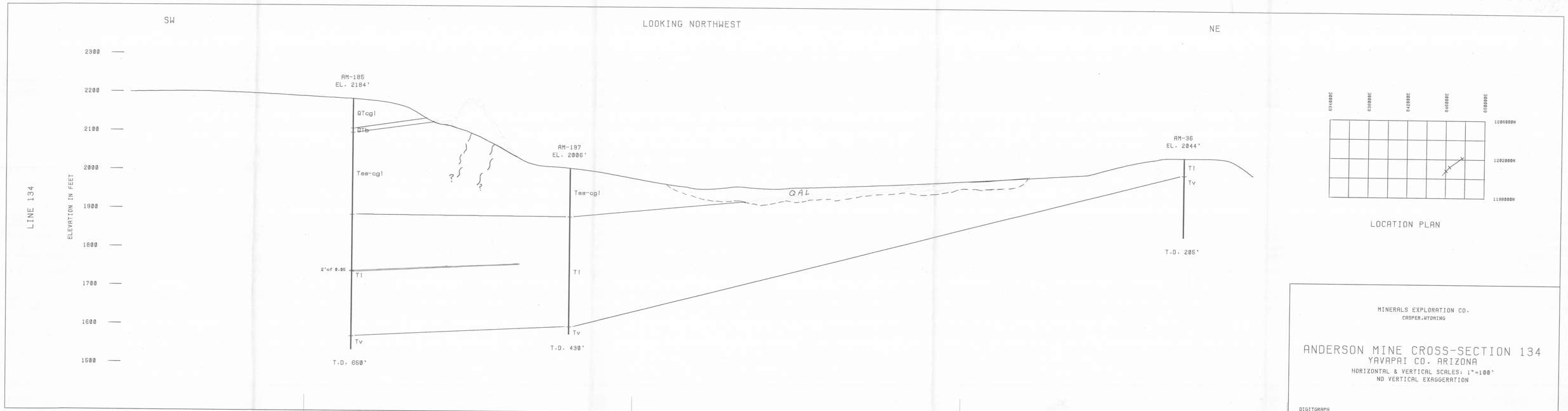
SW
LOOKING NORTHWEST
NE
LINE 134
ELEVATION IN FEET
2300
2200
2100
2000
1900
1800
1700
1600
1500
AM-185
EL. 2184'
QTcgl
QTb
Tss-cgl
?
?
2'of 0.05
Tl
Tv
T.D. 650'
AM-197
EL. 2006'
Tss-cgl
Tl
Tv
T.D. 430'
QAL
AM-36
EL. 2044'
Tl
Tv
T.D. 205'
LOCATION PLAN
MINERALS EXPLORATION CO.
CASPER,WYOMING
ANDERSON MINE CROSS-SECTION 134
YAVAPAI CO. ARIZONA
HORIZONTAL & VERTICAL SCALES: 1"=100'
NO VERTICAL EXAGGERATION
DIGITGRAPH
TUCSON, ARIZONA
AUGUST 1976

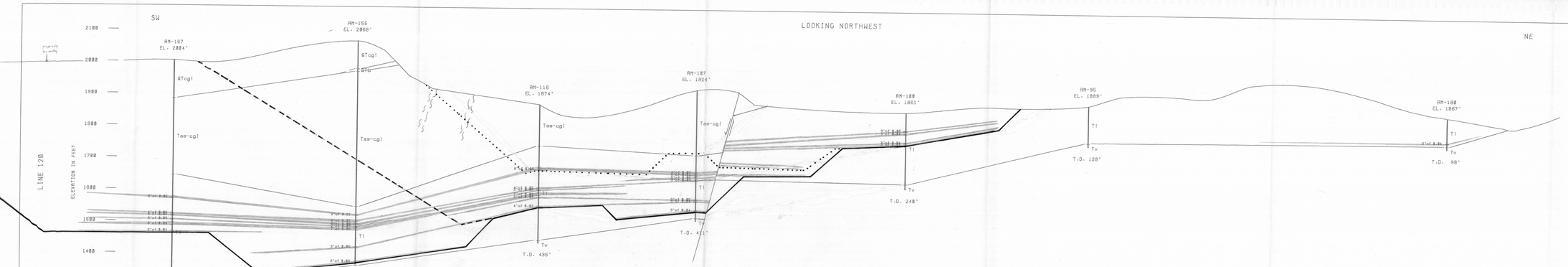

MINERALS EXPLORATION CO.
CASPER, WYOMING

ANDERSON MINE CROSS-SECTION 120

YAVAPAI CO. ARIZONA

HORIZONTAL & VERTICAL SCALES: 1"=100'
NO VERTICAL EXAGGERATION

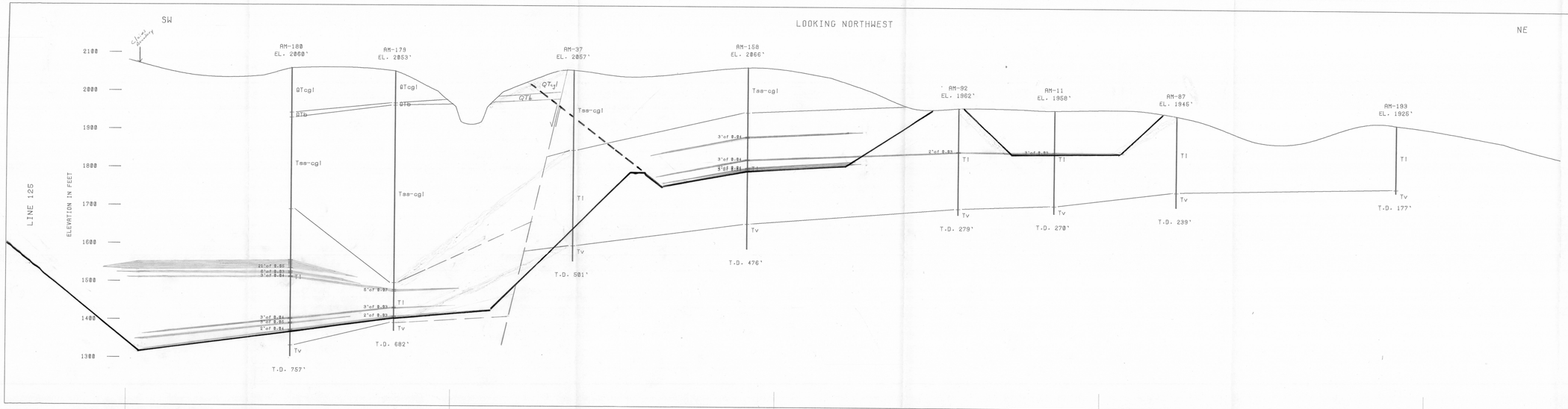

MINERALS EXPLORATION CO.
CASPER, WYOMING

ANDERSON MINE CROSS-SECTION 125
YAVAPAI CO. ARIZONA

HORIZONTAL & VERTICAL SCALES: 1"=100'
NO VERTICAL EXAGGERATION

DIGITGRAPH
TUCSON, ARIZONA

AUGUST 1976

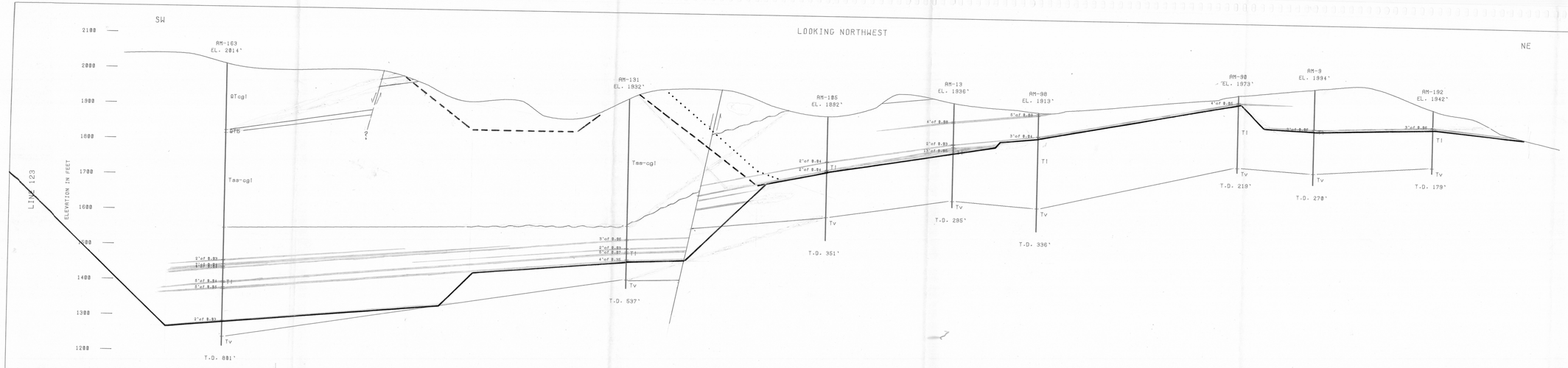

MINERALS EXPLORATION CO.
CASPER, WYOMING

ANDERSON MINE CROSS-SECTION 123

YAVAPAI CO. ARIZONA

HORIZONTAL & VERTICAL SCALES: 1"=100'
NO VERTICAL EXAGGERATION

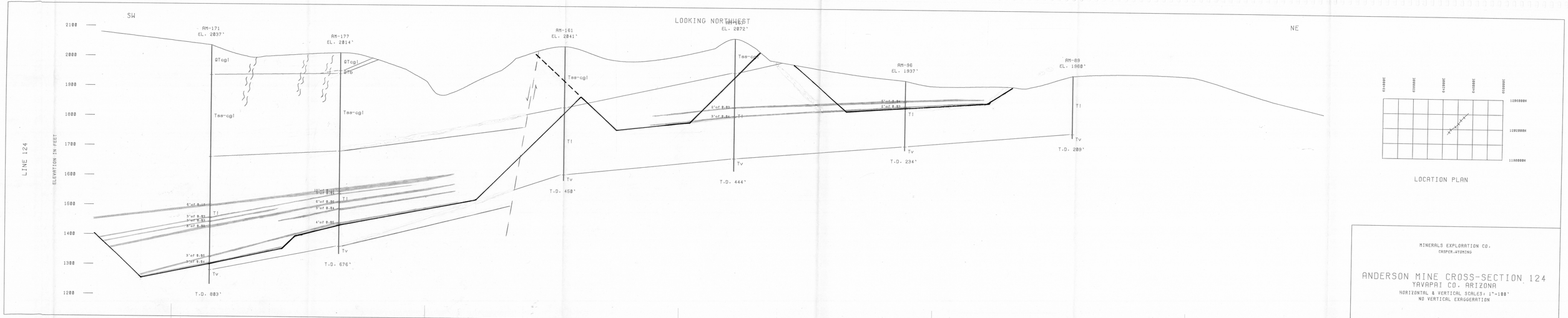
LOOKING NORTHWEST
SW
NE
LINE 124
ELEVATION IN FEET
2100
2000
1900
1800
1700
1600
1500
1400
1300
1200
AM-171
EL. 2037'
AM-177
EL. 2014'
AM-161
EL. 2041'
AM-98
EL. 1937'
AM-89
EL. 1960'
QTcgl
Tss-cgl
Tl
Tv
T-D. 803'
T-D. 676'
T-D. 450'
T-D. 444'
T-D. 234'
T-D. 209'
LOCATION PLAN
MINERALS EXPLORATION CO.
CASPER, WYOMING
ANDERSON MINE CROSS-SECTION 124
YAVAPAI CO. ARIZONA
HORIZONTAL & VERTICAL SCALES: 1"=100'
NO VERTICAL EXAGGERATION
DIGITOGRAPH
TUCSON, ARIZONA
AUGUST 1974

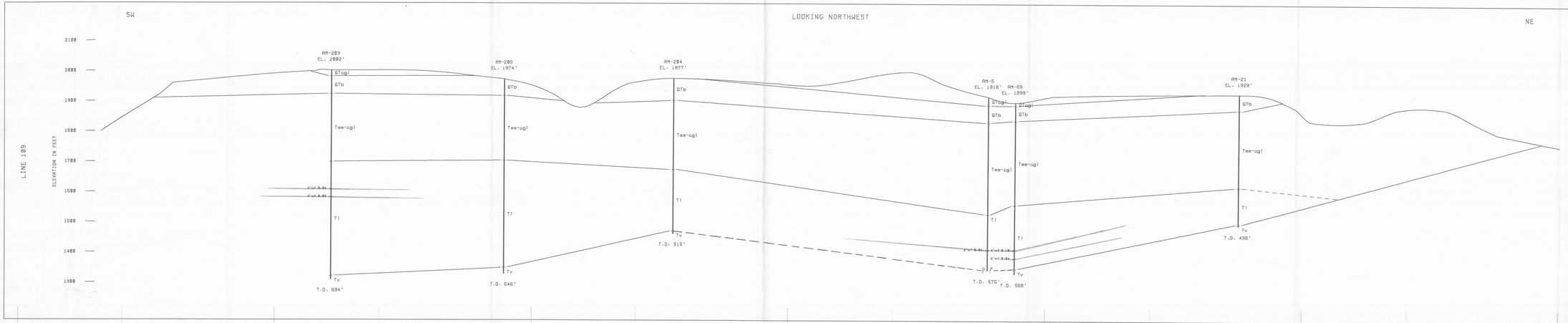

LOCATION PLAN

MINERALS EXPLORATION CO.
CASPER, WYOMING

ANDERSON MINE CROSS-SECTION 109
YAVAPAI CO. ARIZONA

HORIZONTAL & VERTICAL SCALES: 1"=100'
NO VERTICAL EXAGGERATION

DIGITIZED BY:
TUCSON, ARIZONA

AUGUST 1976

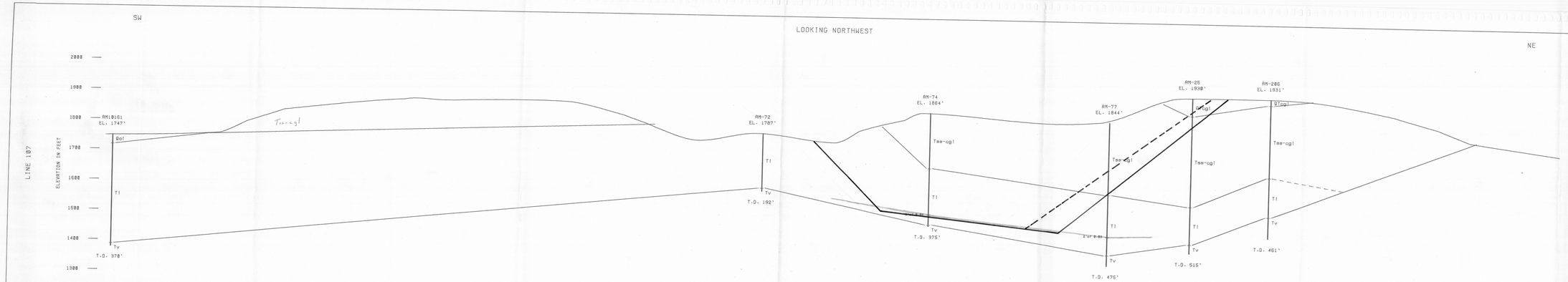



MINERALS EXPLORATION CO.
CRAPER-MINING

ANDERSON MINE CROSS-SECTION 107

YAVAPAI CO. ARIZONA

HORIZONTAL & VERTICAL SCALES: 1"=100'

NO VERTICAL EXAGGERATION

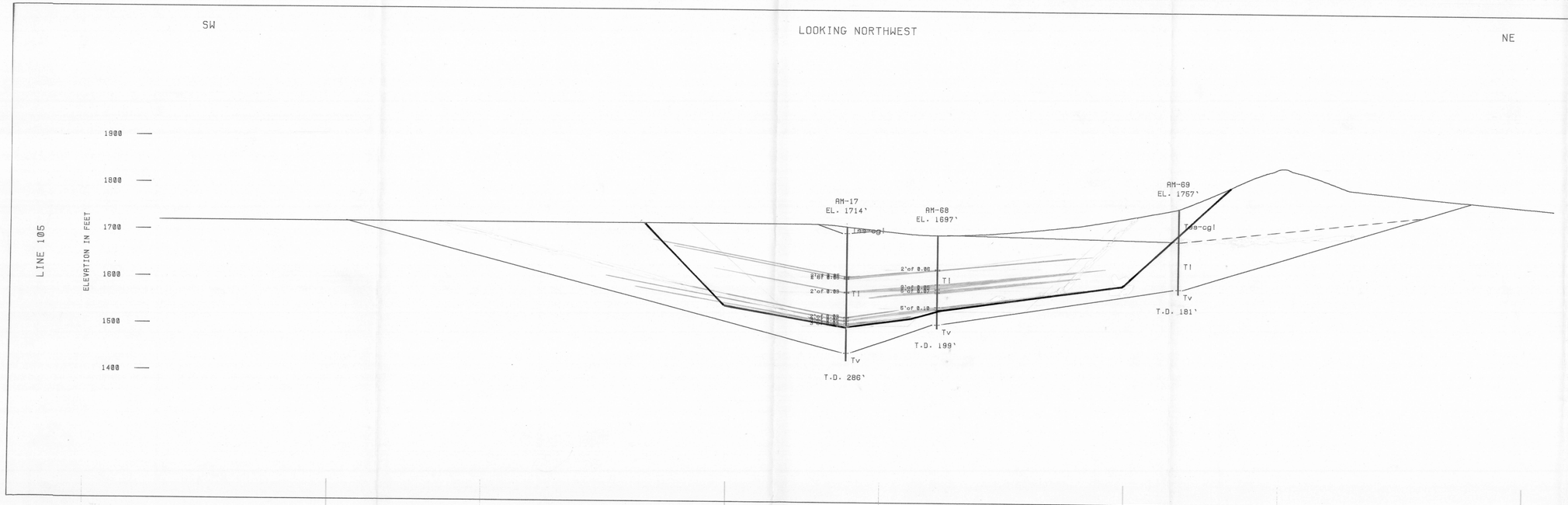



LOCATION PLAN

MINERALS EXPLORATION CO.
CASPER,WYOMING

ANDERSON MINE CROSS-SECTION 105

YAVAPAI CO. ARIZONA

HORIZONTAL & VERTICAL SCALES: 1"=100'
NO VERTICAL EXAGGERATION

DIGITGRAPH
TUCSON, ARIZONA

AUGUST 1976

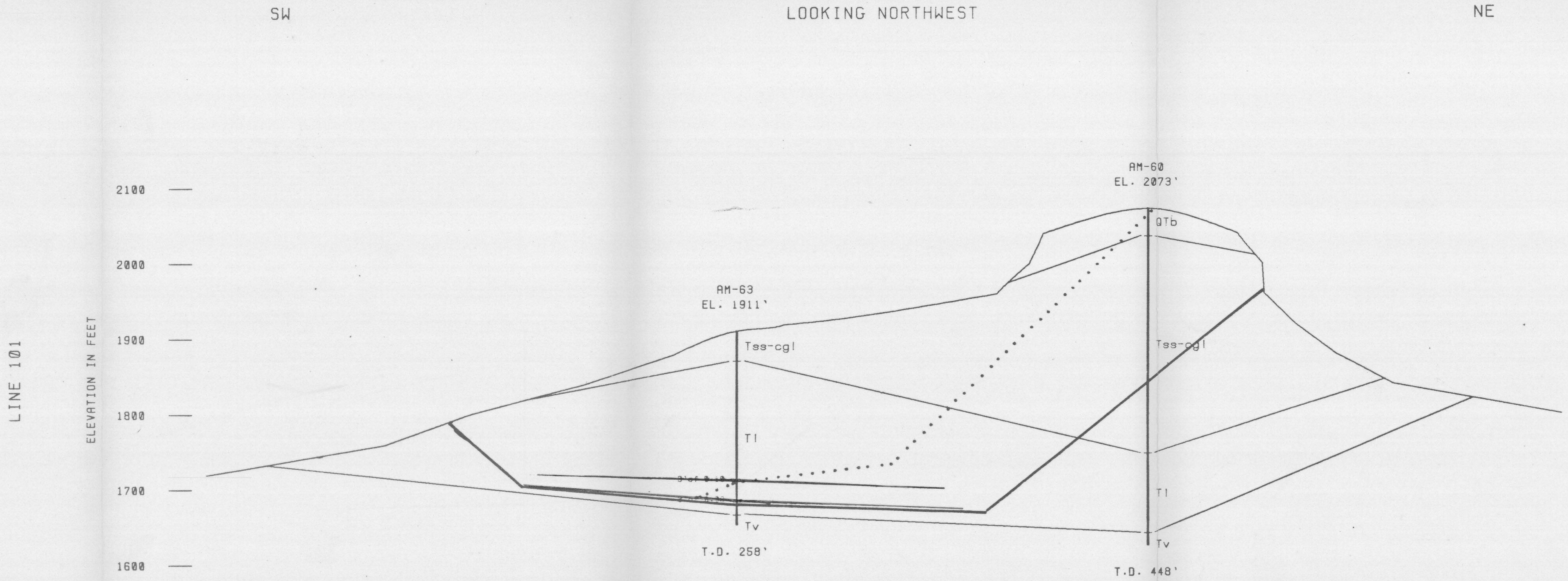

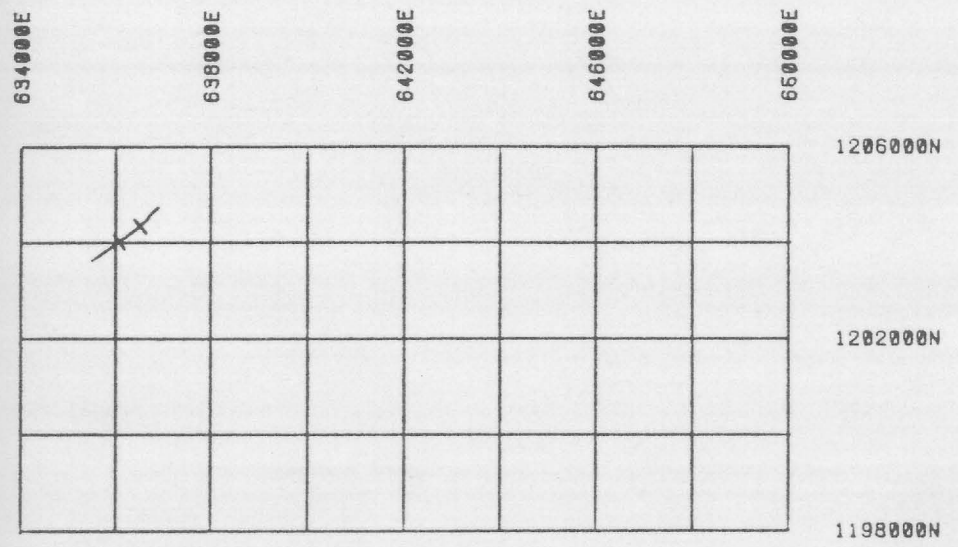

LOCATION PLAN

MINERALS EXPLORATION CO.
CASPER, WYOMING

ANDERSON MINE CROSS-SECTION 101

YAVAPAI CO. ARIZONA

HORIZONTAL & VERTICAL SCALES: 1"=100'
NO VERTICAL EXAGGERATION

DIGITGRAPH
TUCSON, ARIZONA

AUGUST 1976

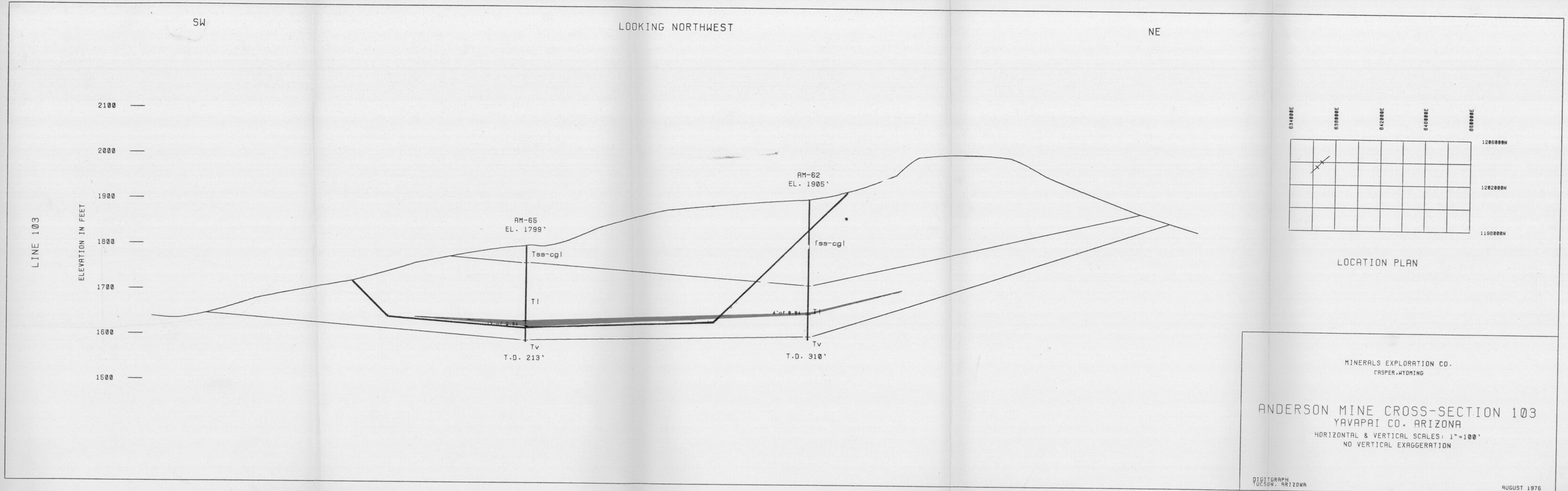
SW
LOOKING NORTHWEST
NE
LINE 103
ELEVATION IN FEET
2100
2000
1900
1800
1700
1600
1500
AM-65
EL. 1799'
Tss-cgl
Tl
Tv
T.D. 213'
AM-62
EL. 1905'
Tss-cgl
Tl
Tv
T.D. 310'
LOCATION PLAN
MINERALS EXPLORATION CO.
CASPER, WYOMING
ANDERSON MINE CROSS-SECTION 103
YAVAPAI CO. ARIZONA
HORIZONTAL & VERTICAL SCALES: 1"=100'
NO VERTICAL EXAGGERATION
DIGITGRAPH
TUCSON, ARIZONA
AUGUST 1976

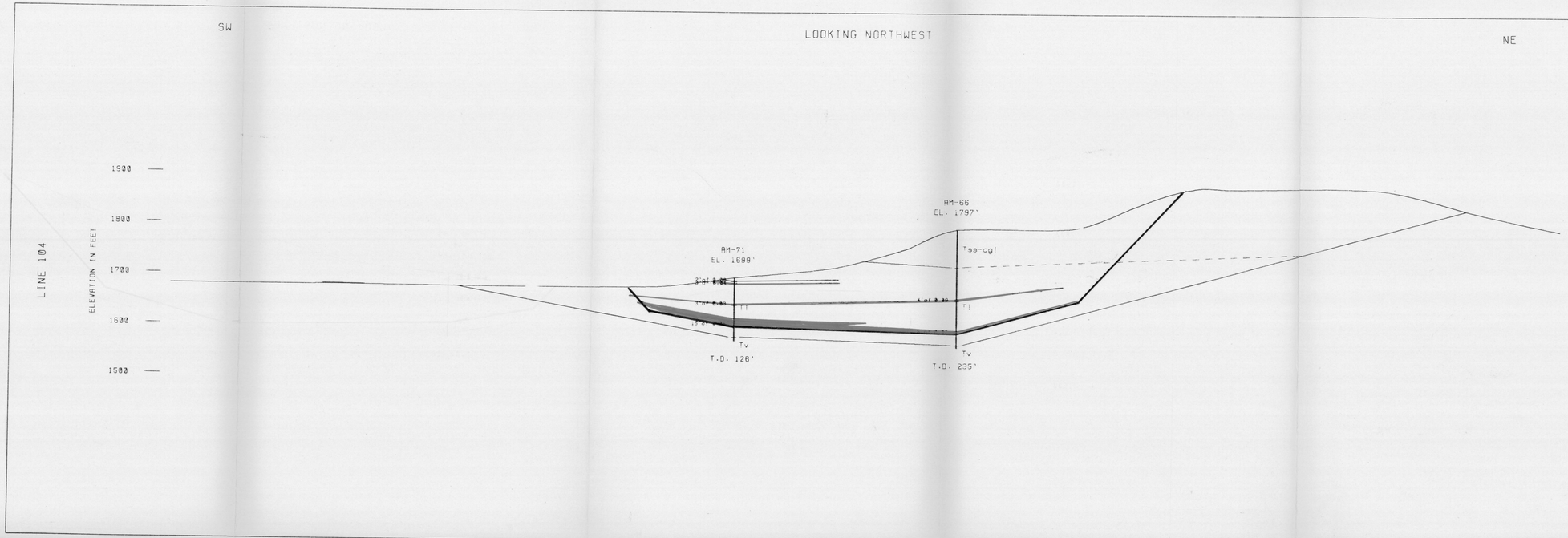



MINERALS EXPLORATION CO.
CASPER, WYOMING

ANDERSON MINE CROSS-SECTION 104

YAVAPAI CO. ARIZONA

HORIZONTAL & VERTICAL SCALES: 1"=100'
NO VERTICAL EXAGGERATION

DIGITGRAPH
TUCSON, ARIZONA

AUGUST 1976

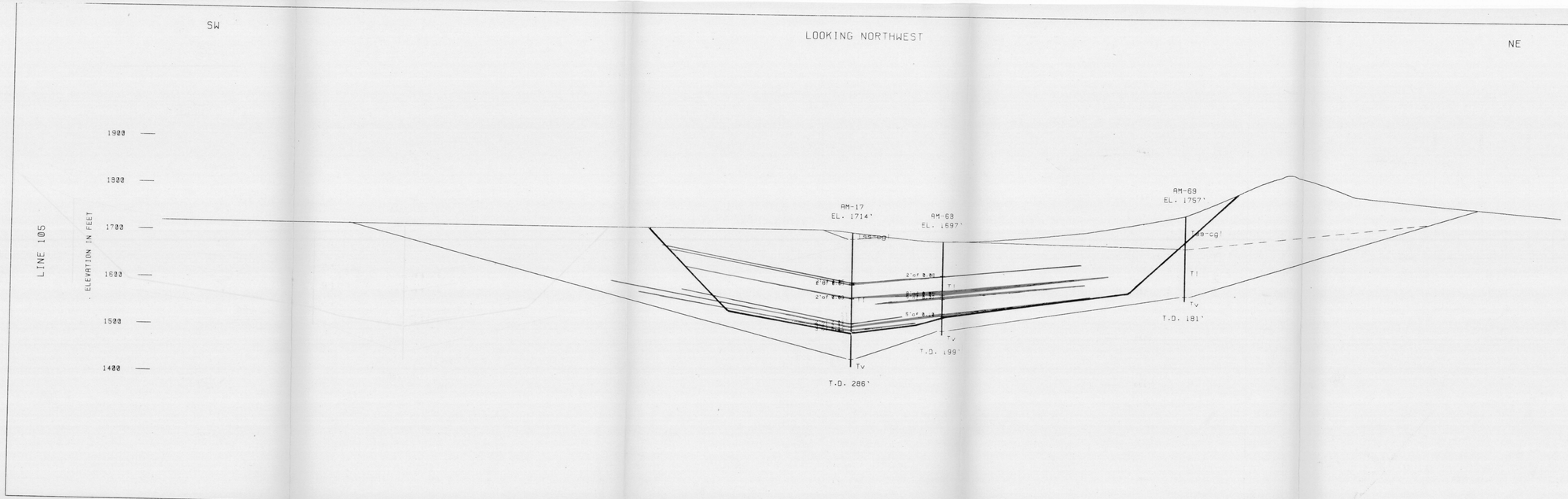



MINERALS EXPLORATION CO.
CASPER, WYOMING

ANDERSON MINE CROSS-SECTION 105

YAVAPAI CO. ARIZONA

HORIZONTAL & VERTICAL SCALES: 1" = 100'
NO VERTICAL EXAGGERATION

DIGITGRAPH

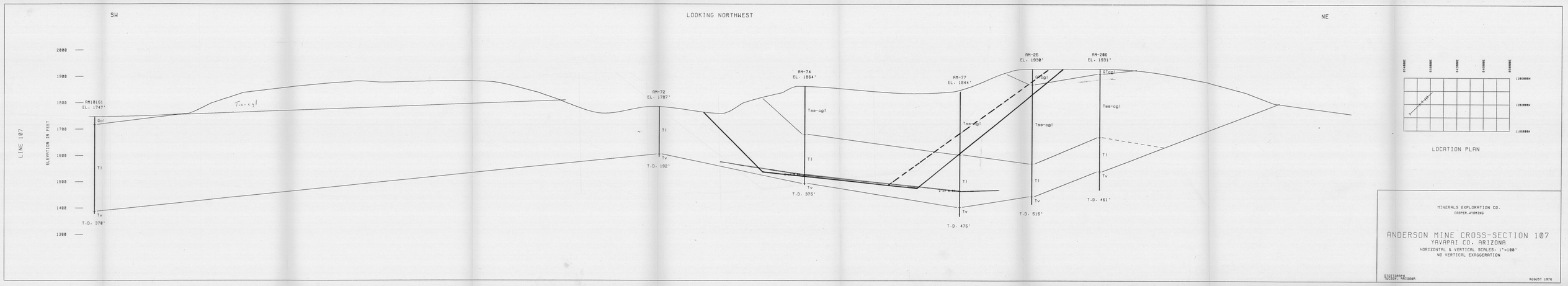
SW
LOOKING NORTHWEST
NE
LINE 107
ELEVATION IN FEET
2000
1900
1800
1700
1600
1500
1400
1300
RM-1(6)
EL. 1747'
Qal
Tl
Tv
T.D. 378'
Tss-cgl
RM-72
EL. 1787'
Tl
Tv
T.D. 192'
RM-74
EL. 1864'
Tss-cgl
Tl
Tv
T.D. 375'
RM-77
EL. 1844'
Tss-cgl
Tl
Tv
T.D. 475'
RM-25
EL. 1938'
Qal
Tss-cgl
Tl
Tv
T.D. 515'
RM-206
EL. 1931'
Qal
Tss-cgl
Tl
Tv
T.D. 461'
LOCATION PLAN
MINERALS EXPLORATION CO.
CASPER, WYOMING
ANDERSON MINE CROSS-SECTION 107
YAVAPAI CO. ARIZONA
HORIZONTAL & VERTICAL SCALES: 1"=100'
NO VERTICAL EXAGGERATION
DIGITOGRAPH
TUCSON, ARIZONA
AUGUST 1976

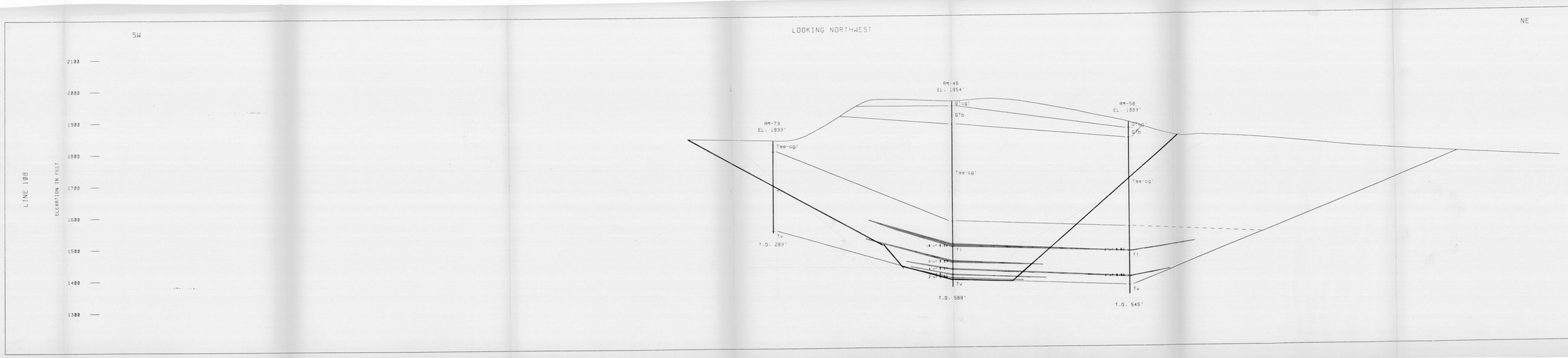



LOCATION PLAN

MINERALS EXPLORATION CO.
CASPER, WYOMING

ANDERSON MINE CROSS-SECTION 108

YAVAPAI CO. ARIZONA

HORIZONTAL & VERTICAL SCALES: 1"=100'
NO VERTICAL EXAGGERATION

DIGITGRAPH
TUCSON, ARIZONA

AUGUST 1976

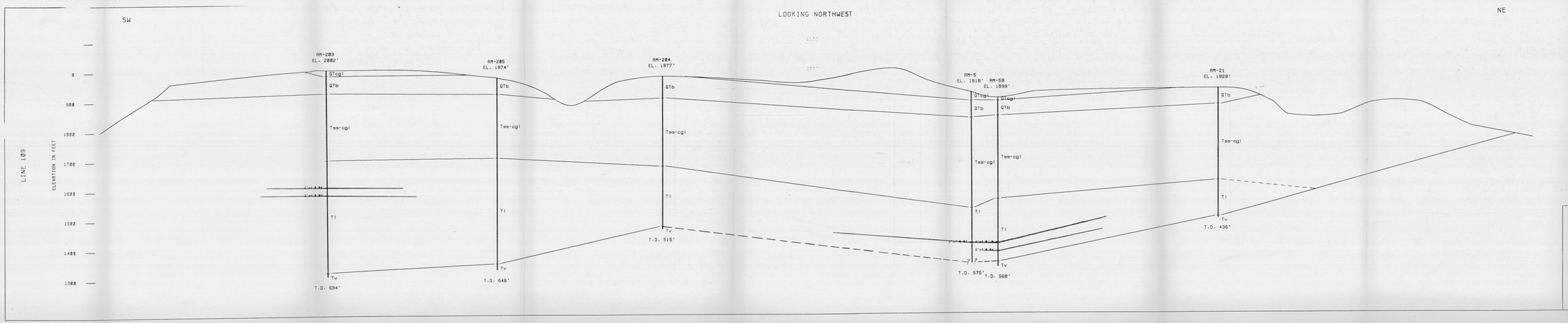

MINERALS EXPLORATION CO.
CASPER, WYOMING

ANDERSON MINE CROSS-SECTION 109

YAVAPAI CO. ARIZONA

HORIZONTAL & VERTICAL SCALES: 1"=100'
NO VERTICAL EXAGGERATION

DIGIGRAMS
TUCSON, ARIZONA

AUGUST 1976

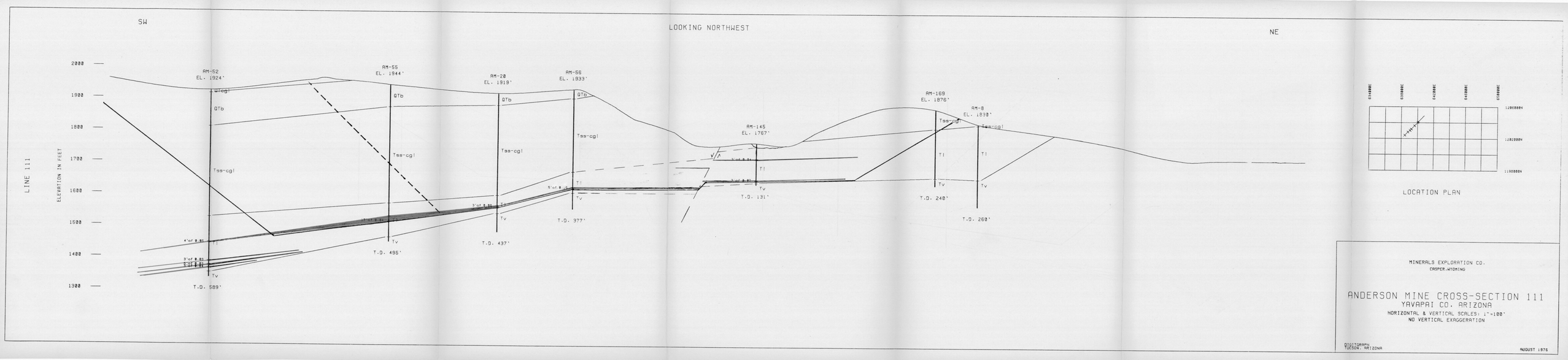
SW
LOOKING NORTHWEST
NE
LINE 111
ELEVATION IN FEET
2000
1900
1800
1700
1600
1500
1400
1300
AM-52
EL. 1924'
AM-55
EL. 1944'
AM-20
EL. 1919'
AM-56
EL. 1933'
AM-145
EL. 1767'
AM-169
EL. 1876'
AM-8
EL. 1830'
QTb
Tss-cgl
Tl
Tv
T.D. 589'
T.D. 495'
T.D. 437'
T.D. 377'
T.D. 131'
T.D. 240'
T.D. 260'
LOCATION PLAN
MINERALS EXPLORATION CO.
CASPER, WYOMING
ANDERSON MINE CROSS-SECTION 111
YAVAPAI CO. ARIZONA
HORIZONTAL & VERTICAL SCALES: 1"=100'
NO VERTICAL EXAGGERATION
DIGITGRAPH
TUCSON, ARIZONA
AUGUST 1976

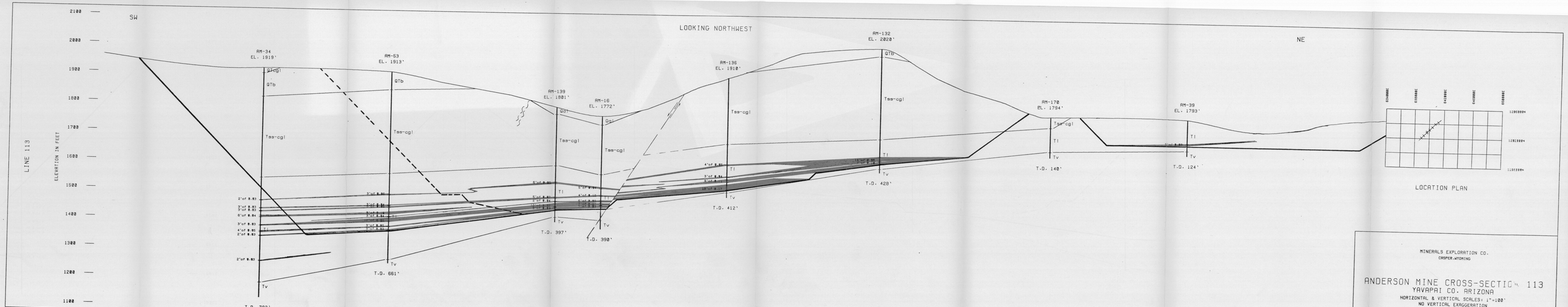
LINE 113
ELEVATION IN FEET
2100
2000
1900
1800
1700
1600
1500
1400
1300
1200
1100
SW
LOOKING NORTHWEST
NE
AM-34
EL. 1919'
AM-53
EL. 1913'
AM-139
EL. 1801'
AM-16
EL. 1772'
AM-136
EL. 1910'
AM-132
EL. 2020'
AM-170
EL. 1794'
AM-39
EL. 1793'
QTb
Qgl
Tss-cgl
Tl
Tv
T.D. 792'
T.D. 661'
T.D. 397'
T.D. 390'
T.D. 412'
T.D. 428'
T.D. 140'
T.D. 124'
LOCATION PLAN
MINERALS EXPLORATION CO.
CASPER, WYOMING
ANDERSON MINE CROSS-SECTION 113
YAVAPAI CO. ARIZONA
HORIZONTAL & VERTICAL SCALES: 1"=100'
NO VERTICAL EXAGGERATION
DIGITGRAPH
TUCSON, ARIZONA
AUGUST 1976

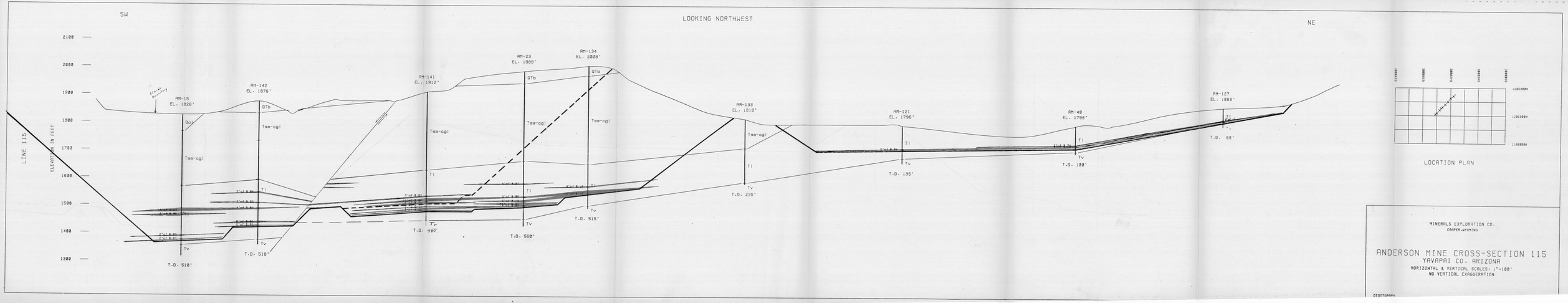
SW
LOOKING NORTHWEST
NE
LINE 115
ELEVATION IN FEET
2100
2000
1900
1800
1700
1600
1500
1400
1300
AM-15
EL. 1826'
AM-142
EL. 1876'
AM-141
EL. 1912'
AM-23
EL. 1988'
AM-134
EL. 2008'
AM-133
EL. 1818'
AM-121
EL. 1796'
AM-40
EL. 1798'
AM-127
EL. 1868'
Qal
QTb
Tss-cgl
Tl
Tv
T.D. 510'
T.D. 518'
T.D. 480'
T.D. 560'
T.D. 515'
T.D. 235'
T.D. 135'
T.D. 100'
T.D. 68'
LOCATION PLAN
MINERALS EXPLORATION CO.
CASPER, WYOMING
ANDERSON MINE CROSS-SECTION 115
YAVAPAI CO. ARIZONA
HORIZONTAL & VERTICAL SCALES: 1"=100'
NO VERTICAL EXAGGERATION

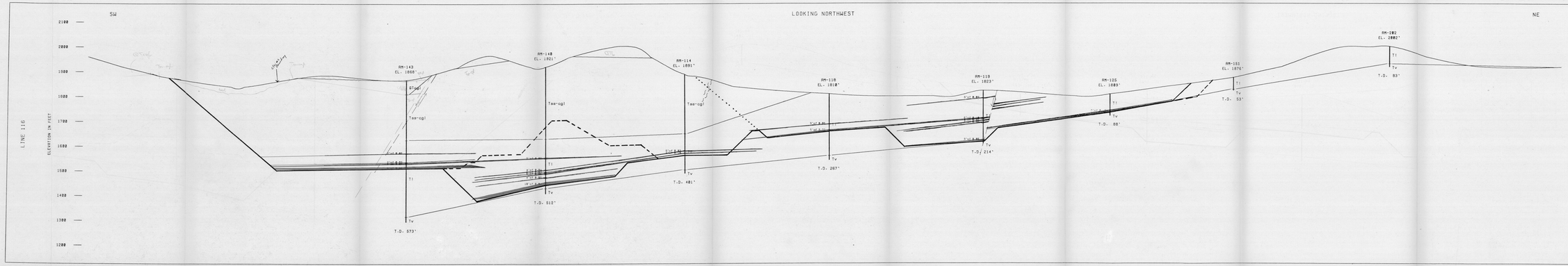

LOCATION PLAN

MINERALS EXPLORATION CO.
CROPER-HYDRONG

ANDERSON MINE CROSS-SECTION 116

YAVAPAI CO. ARIZONA

HORIZONTAL & VERTICAL SCALES: 1"=100'
NO VERTICAL EXAGGERATION

DIGITOGRAPH
TUCSON, ARIZONA

AUGUST 1976

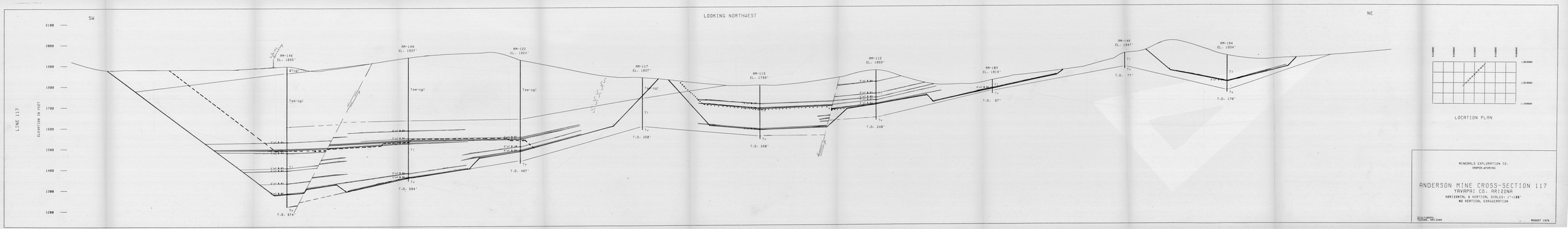
LOOKING NORTHWEST
SW
NE
LINE 117
ELEVATION IN FEET
2100
2000
1900
1800
1700
1600
1500
1400
1300
1200
AM-146
EL. 1895'
AM-143
EL. 1937'
AM-122
EL. 1924'
AM-117
EL. 1837'
AM-116
EL. 1789'
AM-112
EL. 1869'
AM-183
EL. 1819'
AM-185
EL. 1847'
AM-194
EL. 1834'
T.D. 674'
T.D. 584'
T.D. 497'
T.D. 258'
T.D. 268'
T.D. 248'
T.D. 67'
T.D. 77'
T.D. 170'
LOCATION PLAN
MINERALS EXPLORATION CO.
ANDERSON MINE CROSS-SECTION 117
YAVAPAI CO. ARIZONA
HORIZONTAL & VERTICAL SCALES: 1"=100'
NO VERTICAL EXAGGERATION
AUGUST 1976

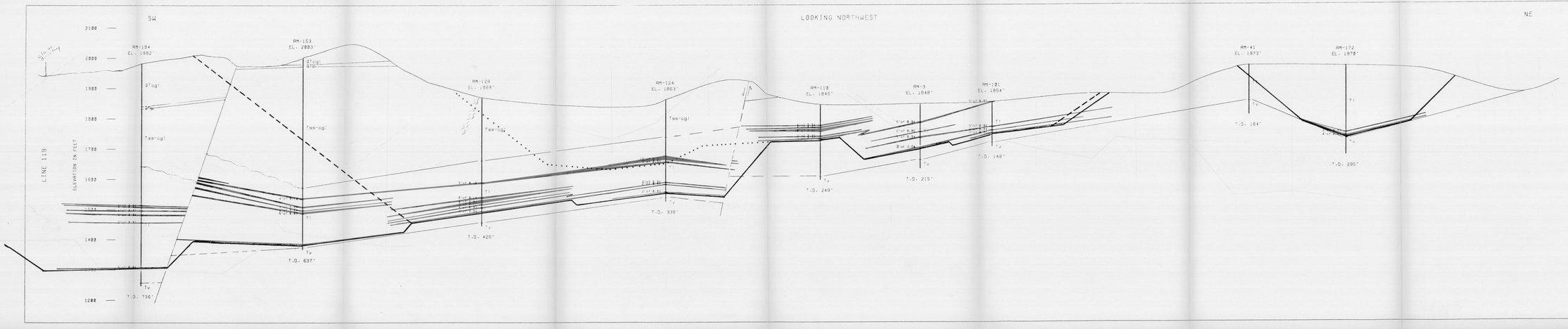

LOCATION PLAN

MINERALS EXPLORATION CO.
CASPER, WYOMING

ANDERSON MINE CROSS-SECTION 119

YAVAPAI CO. ARIZONA

HORIZONTAL & VERTICAL SCALES: 1"=100'
NO VERTICAL EXAGGERATION

DRAFTSMAN:
TUCSON, ARIZONA

AUGUST 1976

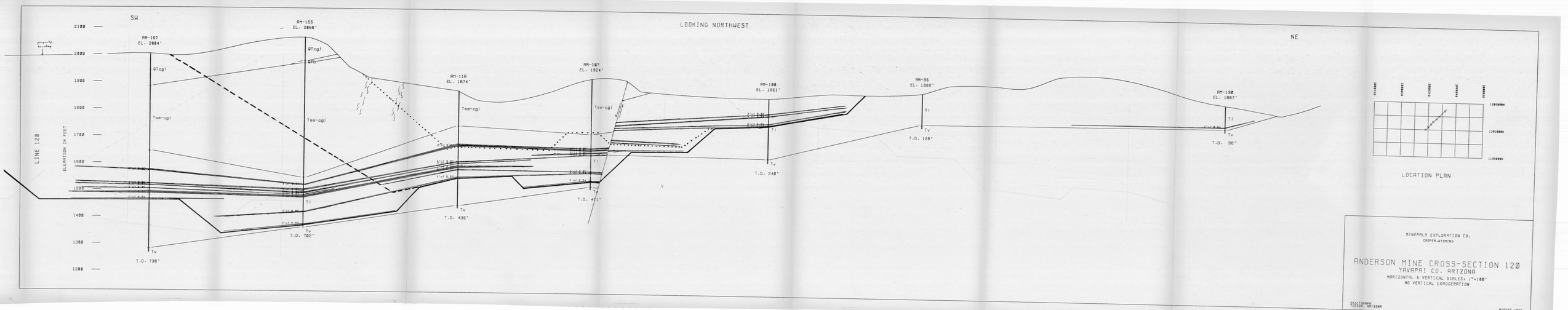
LOOKING NORTHWEST
SW
NE
LINE 120
ELEVATION IN FEET
2100
2000
1900
1800
1700
1600
1500
1400
1300
1200
property boundary
AM-167
EL. 2004'
AM-155
EL. 2068'
AM-116
EL. 1874'
AM-107
EL. 1924'
AM-100
EL. 1861'
AM-95
EL. 1869'
AM-190
EL. 1867'
QTcgl
QTb
Tss-cgl
Tl
Tv
T.D. 738'
T.D. 702'
T.D. 435'
T.D. 471'
T.D. 240'
T.D. 128'
T.D. 98'
LOCATION PLAN
MINERALS EXPLORATION CO.
CASPER, WYOMING
ANDERSON MINE CROSS-SECTION 120
YAVAPAI CO. ARIZONA
HORIZONTAL & VERTICAL SCALES: 1"=100'
NO VERTICAL EXAGGERATION
DIGIGRAPH
LAKEWOOD, ARIZONA

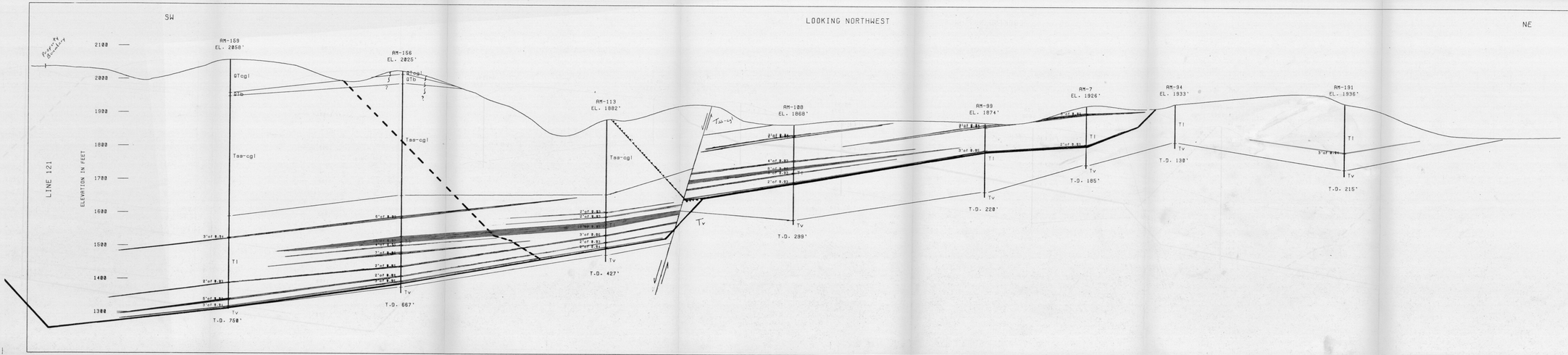

MINERALS EXPLORATION CO.
CASPER, WYOMING

ANDERSON MINE CROSS-SECTION 121

YAVAPAI CO. ARIZONA

HORIZONTAL & VERTICAL SCALES: 1"=100'
NO VERTICAL EXAGGERATION

DIEHLMANN
TUCSON, ARIZONA

AUGUST 1976

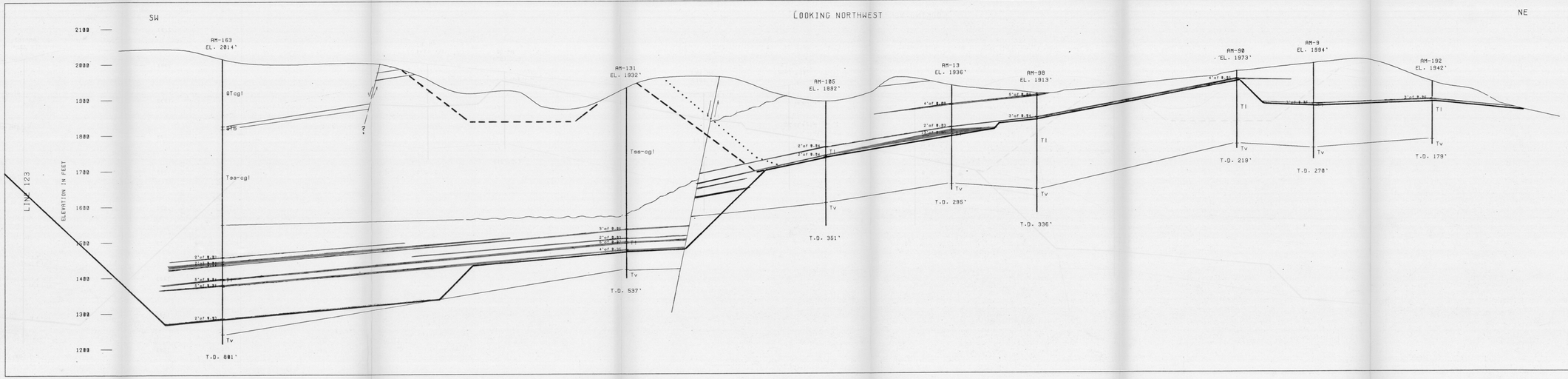

MINERALS EXPLORATION CO.
CASPER, WYOMING

ANDERSON MINE CROSS-SECTION 123

YAVAPAI CO. ARIZONA

HORIZONTAL & VERTICAL SCALES: 1"=100'
NO VERTICAL EXAGGERATION

DIGITGRAPH
TUCSON, ARIZONA

AUGUST 1976

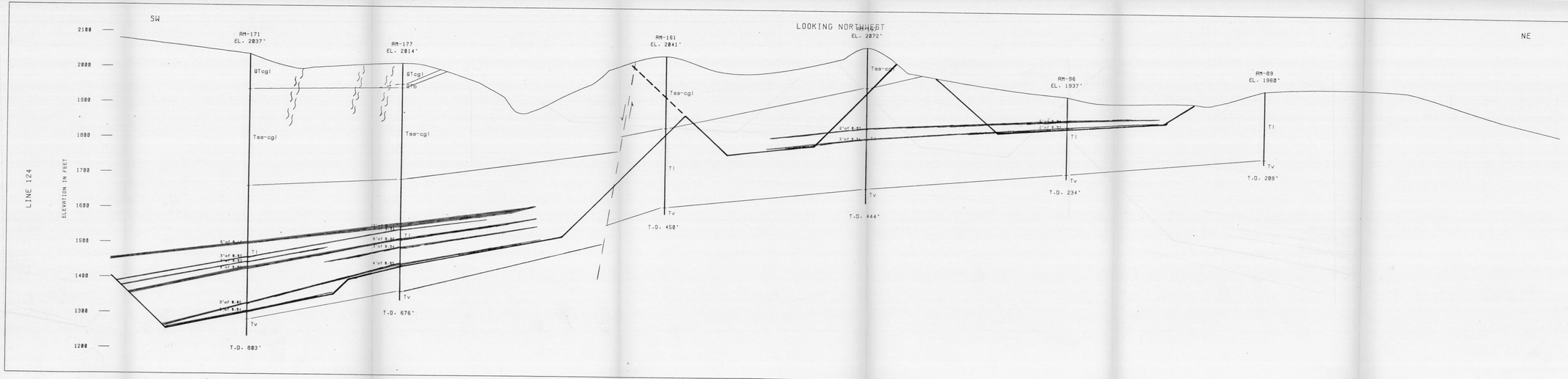



MINERALS EXPLORATION CO.
CASPER, WYOMING

ANDERSON MINE CROSS-SECTION 124

YAVAPAI CO. ARIZONA

HORIZONTAL & VERTICAL SCALES: 1"=100'
NO VERTICAL EXAGGERATION

DIGITOGRAPH
TUCSON, ARIZONA

AUGUST 1976

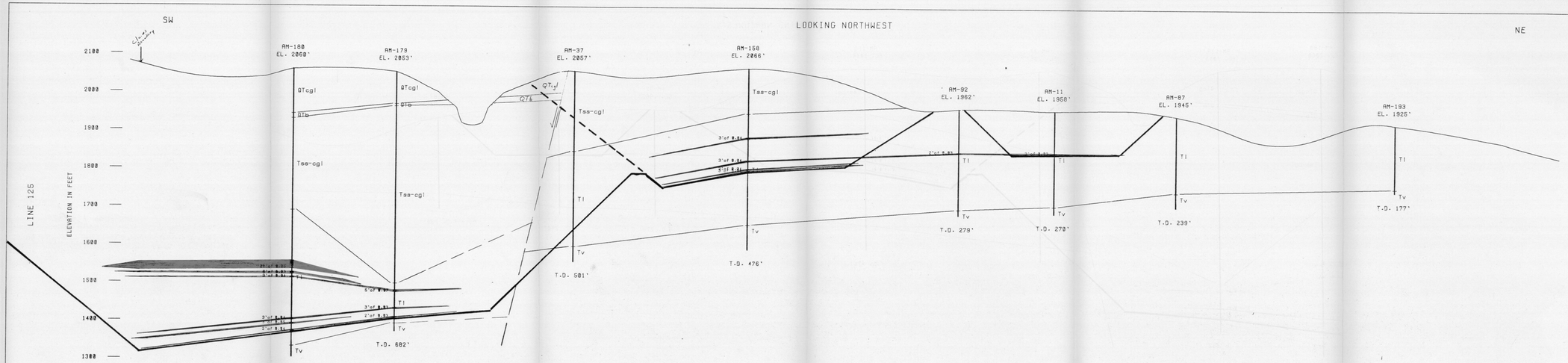

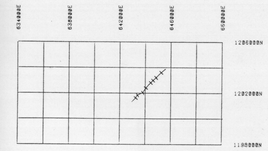

MINERALS EXPLORATION CO.
CASPER, WYOMING

ANDERSON MINE CROSS-SECTION 125

YAVAPAI CO. ARIZONA

HORIZONTAL & VERTICAL SCALES: 1"=100'
NO VERTICAL EXAGGERATION

DIGITGRAPH
TUCSON, ARIZONA

AUGUST 1976

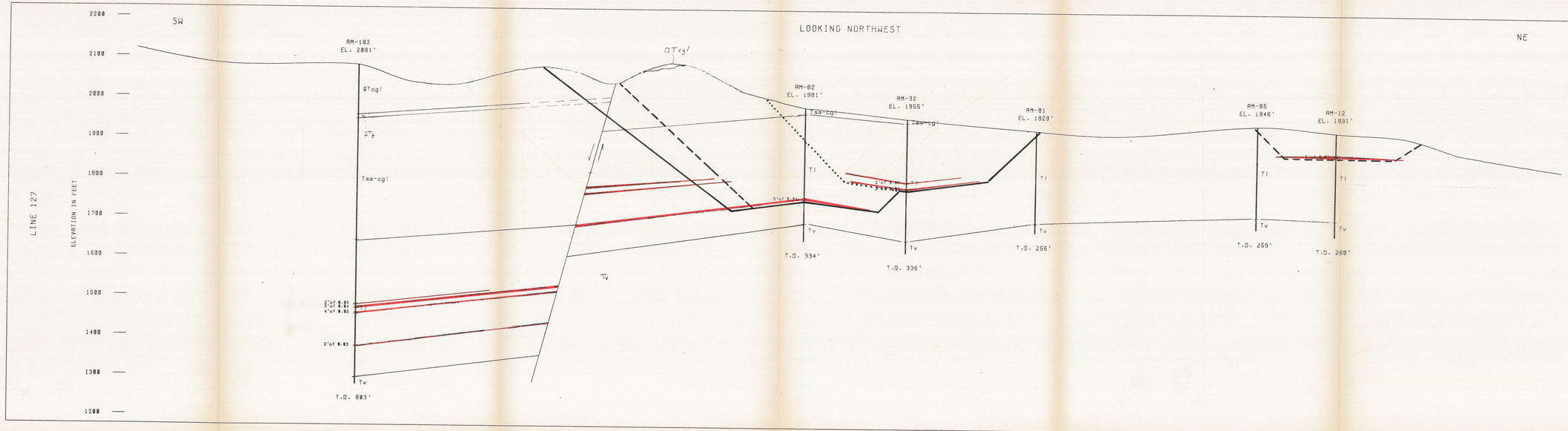

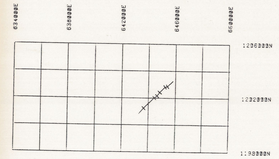

MINERALS EXPLORATION CO.
CASPER, WYOMING

ANDERSON MINE CROSS-SECTION 127

YAVAPAI CO. ARIZONA

HORIZONTAL & VERTICAL SCALES: 1"=100'
NO VERTICAL EXAGGERATION

DIGITOGRAPH
TUCSON, ARIZONA

AUGUST 1976

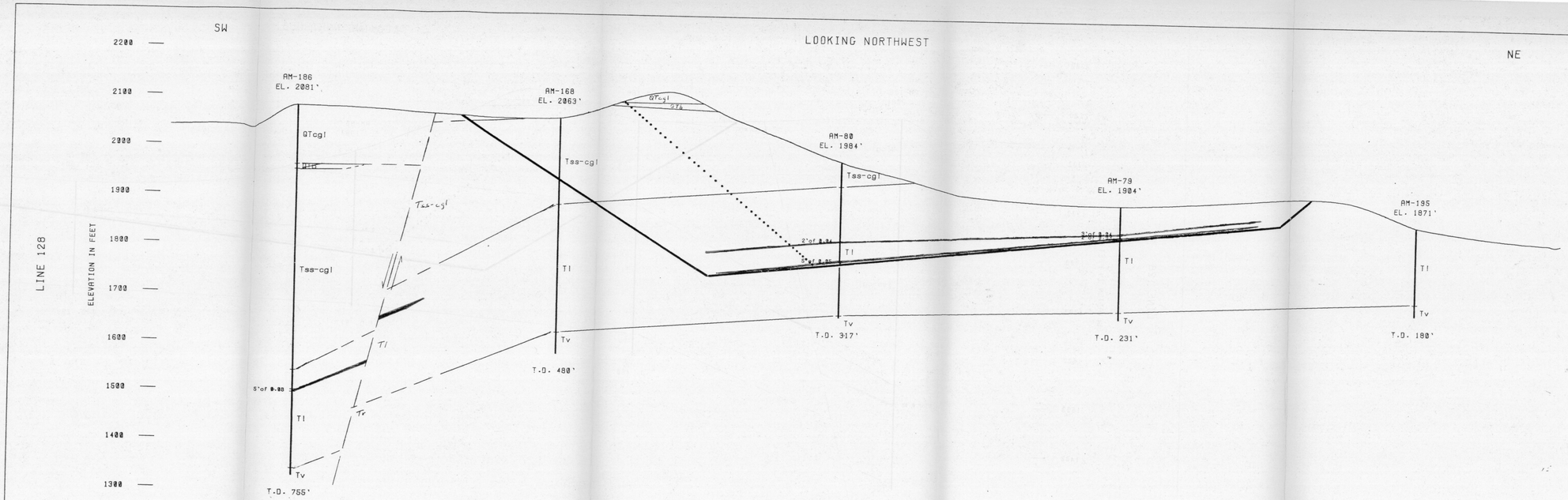

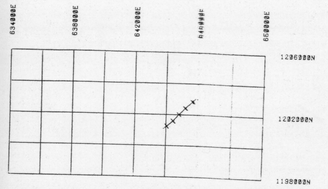

MINERALS EXPLORATION CO.
CASPER,WYOMING

ANDERSON MINE CROSS-SECTION 128

YAVAPAI CO. ARIZONA

HORIZONTAL & VERTICAL SCALES: 1"=100'
NO VERTICAL EXAGGERATION

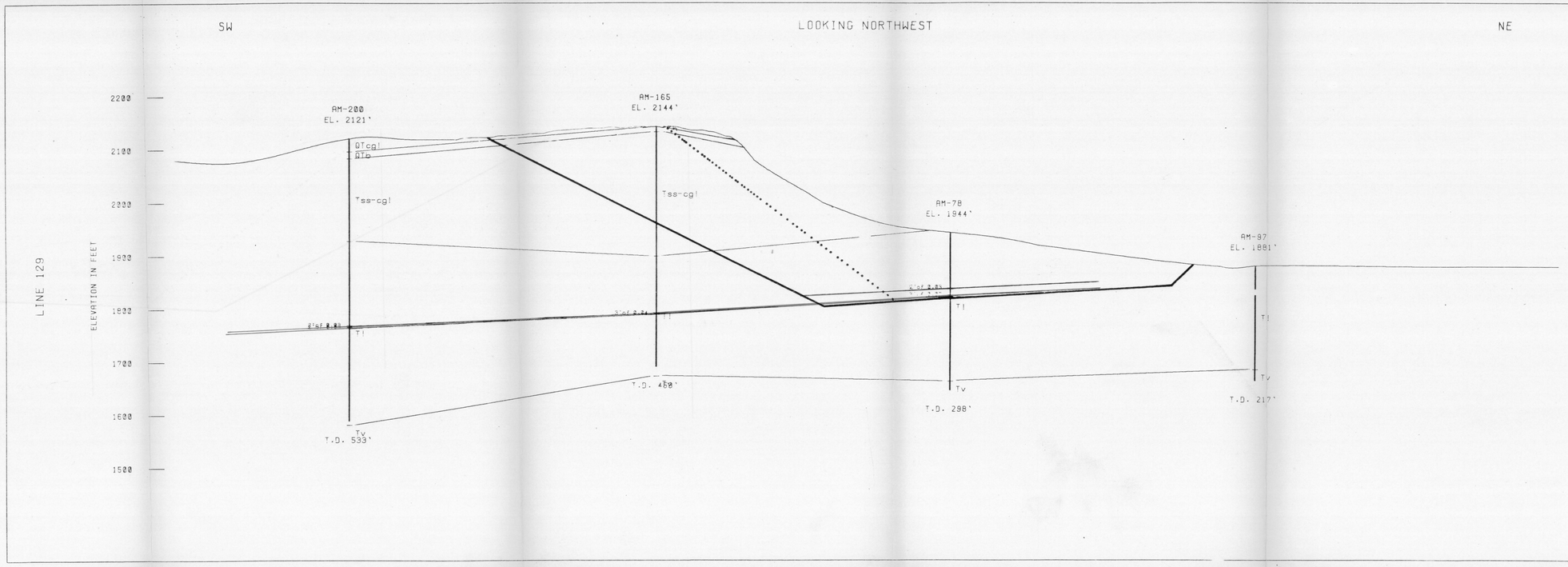

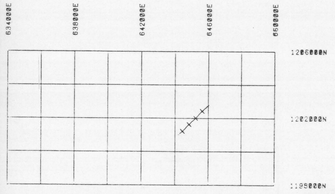

LOCATION PLAN

MINERALS EXPLORATION CO.
CASPER, WYOMING

ANDERSON MINE CROSS-SECTION 129

YAVAPAI CO. ARIZONA

HORIZONTAL & VERTICAL SCALES: 1"=100'
NO VERTICAL EXAGGERATION

DIGITOGRAPH
TUCSON, ARIZONA

AUGUST 1976

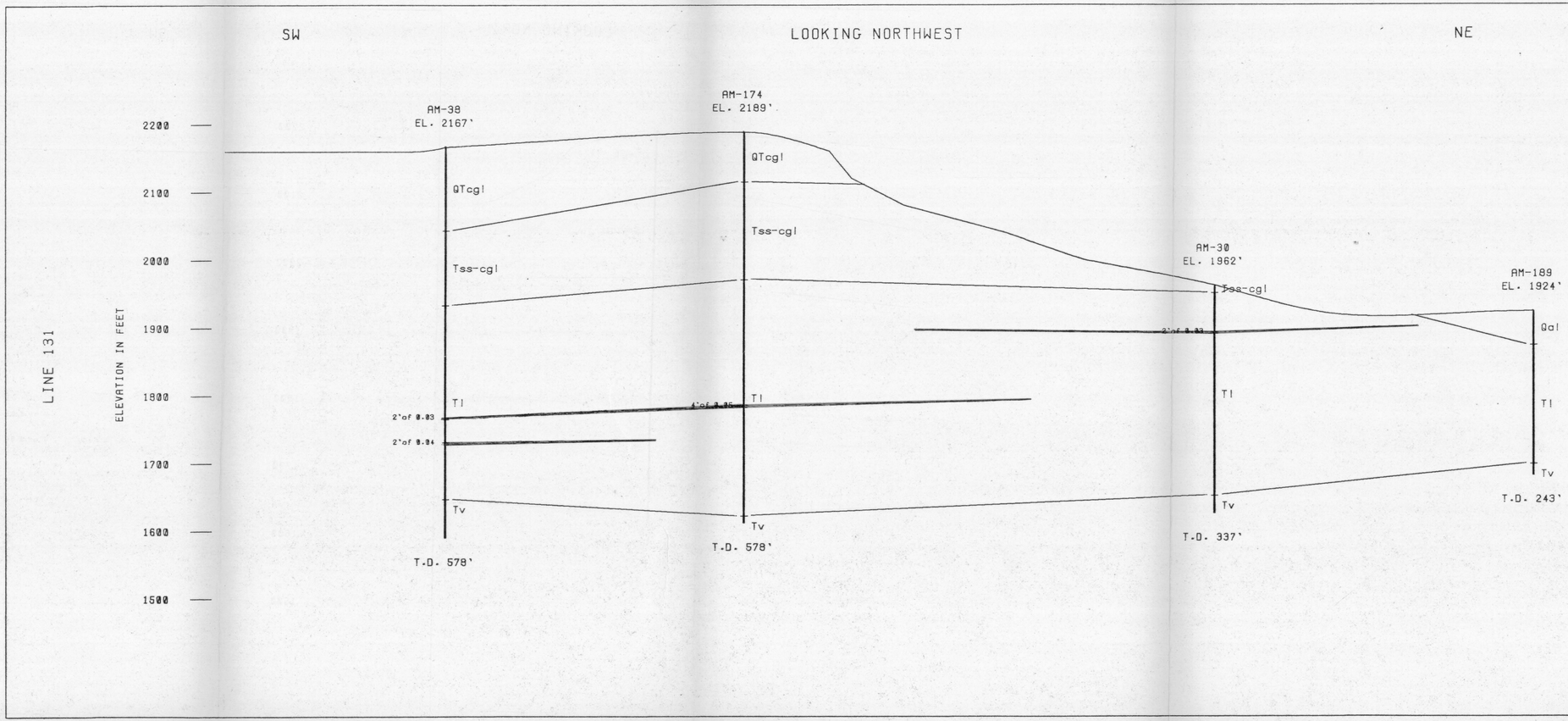

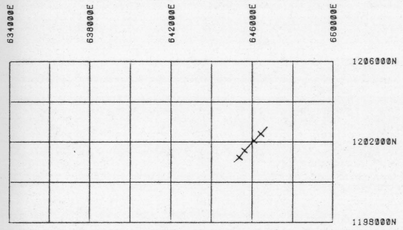

LOCATION PLAN

MINERALS EXPLORATION CO.
CASPER, WYOMING

ANDERSON MINE CROSS-SECTION 131

YAVAPAI CO. ARIZONA

HORIZONTAL & VERTICAL SCALES: 1"=100'
NO VERTICAL EXAGGERATION

DIGITGRAPH
TUCSON, ARIZONA

AUGUST 1976

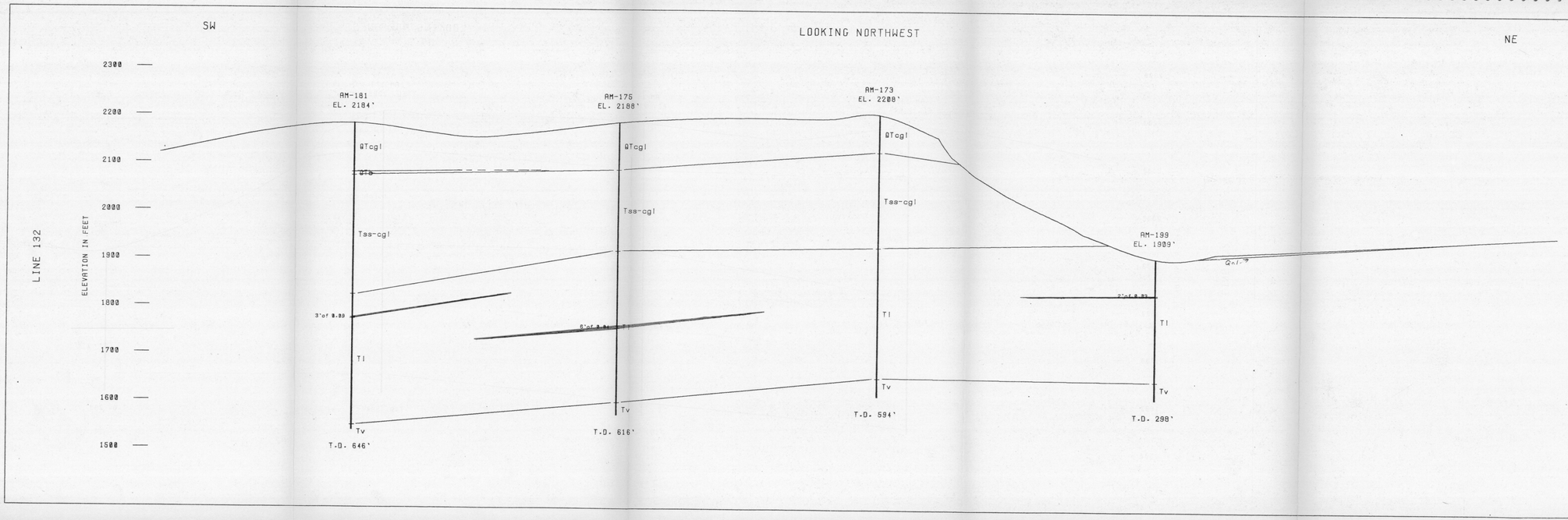

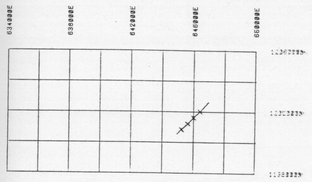

LOCATION PLAN

MINERALS EXPLORATION CO.
CASPER, WYOMING

ANDERSON MINE CROSS-SECTION 132

YAVAPAI CO. ARIZONA

HORIZONTAL & VERTICAL SCALES: 1"=100'
NO VERTICAL EXAGGERATION

DIGITGRAPH
TUCSON, ARIZONA

AUGUST 1976

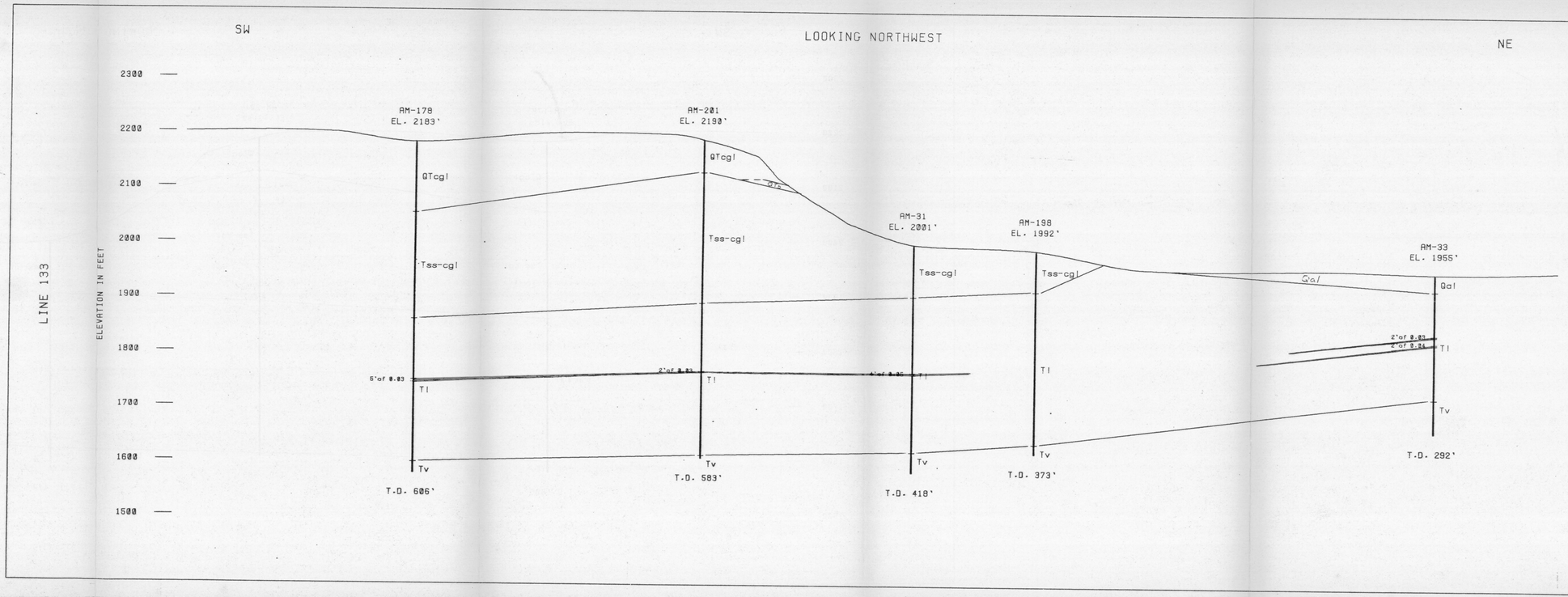



LOCATION PLAN

MINERALS EXPLORATION CO.
CASPER, WYOMING

ANDERSON MINE CROSS-SECTION 133

YAVAPAI CO. ARIZONA

HORIZONTAL & VERTICAL SCALES: 1"=100'
NO VERTICAL EXAGGERATION

DIGITGRAPH
TUCSON, ARIZONA

AUGUST 1976

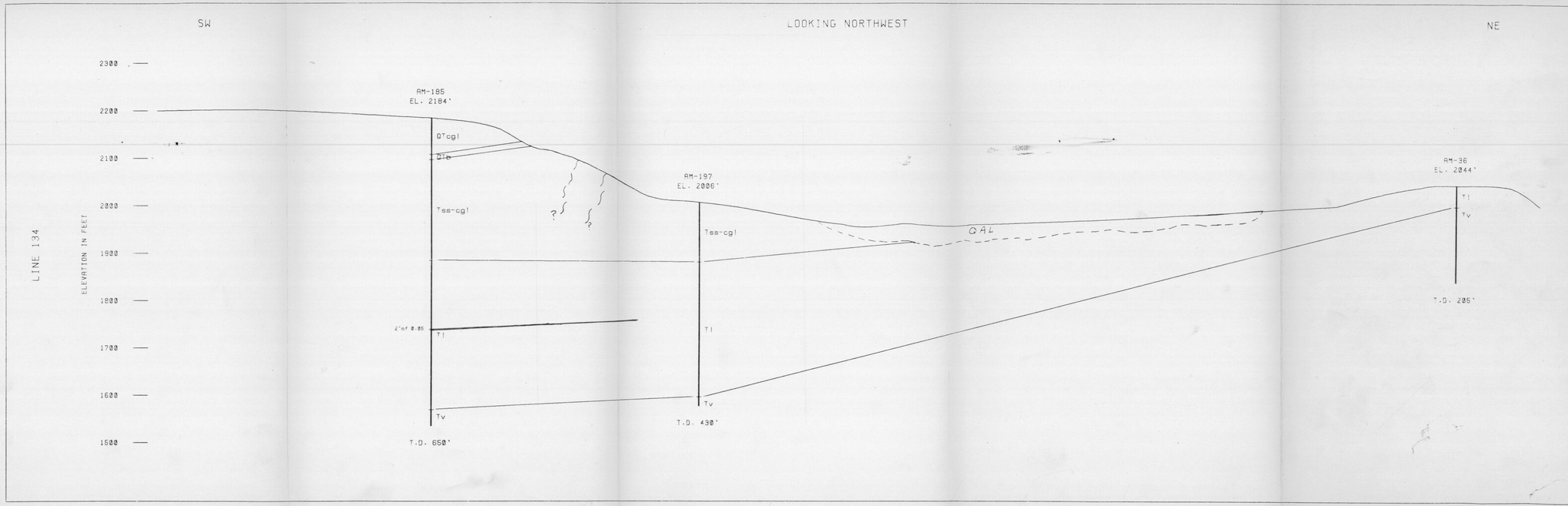

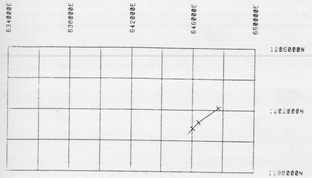

LOCATION PLAN

MINERALS EXPLORATION CO.
CASPER, WYOMING

ANDERSON MINE CROSS-SECTION 134

YAVAPAI CO. ARIZONA

HORIZONTAL & VERTICAL SCALES: 1"=100'
NO VERTICAL EXAGGERATION

DIDITOGRAPH
TUCSON, ARIZONA

AUGUST 1976

North-South Cross Sections (cont.)

33 150, 276, 127, 127C, 301, 125, 313, 112, 318, 106, 329, 124, 343, 116, 370, 156, 358, 160, → 26, 26C, 183

34 299, 319, 328, 344, 367, 359, 360, 361

35 151, 291, 103, 2, 109, 1, 1C, 110, 304, 107, 298, 113, 113C, 327, 28, 177, 426, 429

36 290, 274, 274C, 292, 293, 3, 294, 295, 286, 297, 288, 131, 350, 430, 180, 183

37 202, 148, 284, 104, 285, 101, 286, 100, 273, 273C, 108, 287, 14, 283, 369, 351, 179, 427C → 428, 182

38 270, 271, 272, 278, 279, 280, 281, 282

39 264, 194, 265, 188, 266, 95, 267, 99, 268, 111, 269, 105

40 261, 260, 254, 254C, 41, 7, 7C, 259, 252, 258, 257, 13, 13C, 256, 255, 161, 37

41 187, 262, 172, 94, 253, 84, 98, 251, 157, 158, 245, 86, 246, 186

42 263, 191, 250, 249, 248, 247, 231, 230

43 190, 191, 91, 243, 90, 244, 244C, 96, 236, 92, 228, 83, 229, 229C, 82, 233, 168, 200

44 240, 9, 239, 238, 237, 11, 226, 227, 32, 232

45 192, 89, 87, 224, 88, 81, 225, 80, 235, 165, 176

46 242, 241, 223, 219, 220, 221

47 193, 85, 218, 79, 79C, 215, 78, 162, 181

48 217, 12, 216, 214, 29, 213, 38

49 195, 97, 93, 174, 175, 178

50 196, 30, 211, 173, 201, 185

51 189, 208, 199, 198, 31, 197, 210

52 222, 222C, 209, 207

North—South CrossSections

Numbers From North to South

Sections From West to East

1 498, 64

2 499, 11-10-16-1, 503, 507

3 480, 484, 483, 482, 497, 500, 501, 502, 11-10-16-2, 504

4 480, 63, 481, 67, 475, 474, 472, 203, 501, 502, 11-10-16-2, 504

5 485, 436, 436c, 65, 476, 71, 70, 72, 205, 44, 45, 505

6 60, 10, 435, 435-c, 473, 471, 470, 469, 467

7 60, 479, 66, 68, 17, 17c, 75, 468, 74, 73, 204, 27, 509, 510, 511, 512, 513, 514

8 61, 62, 477, 463, 464, 465, 35

9 69, 462, 76, 77, 48, 434, 434c, 432, 433, 42, 445, 446, 458, 43, 459, 460, 461, 46

10 25, 457

11 206, 58, 456, 59, 455

12 21, 452, 49, 49c, 453

13 54, 52, 47

14 414, 416, 417

15 57, 407, 55, 415, 50

16 401, 20, 406, 418, 419, 420, 34

17 408, 56, 404, 51, 51c, 424, 53, 421, 164

18 410, 409, 400, 403, 405, 425, 423, 422c

19 411, 145, 396, 147, 16, 16c, 139, 443, 138, 15,

20 393, 412, 412c, 397, 399,

21 8, 169, 144, 398, 136, 385, 137, 442, 142, 449

22 392, 373, 374, 375, 380, 378, 384, 441, 444, 444-c, 450

23 394, 152, 390, 390c, 413, 376, 135, 135c, 379, 141, 440, 143, 439, 146

24 395, 391, 371, 372, 23, 388, 383, 382, 437, 438

25 170, 130, 134, 377, 140, 381, 49, 49c, 447, 22

26 307, 308, 317, 6, 402, 337, 337c, 386, 387, 365, 448

27 306, 39, 126, 323, 133, 334, 114, 338, 122, 345, 154, 366, 184, 184c

28 275, 275c, 316, 326, 335, 346, 349, 24

29 305, 128, 309, 121, 322, 118, 333, 117, 339, 18, 18c, 353, 153, 354, 167

30 303, 310, 315, 321, 325, 332, 336, 340, 347, 431, 431c, 355, 364, 486

31 389, 123, 40, 311, 119, 119c, 4, 115, 331, 120, 341, 129, 368, 155, 356, 159, 363, 166

32 277, 302, 312, 314, 320, 324, 330, 289, 289c, 342, 348, 352, 357, 362

East-West Cross Sections (Cont.)

23. 87, 237, 96, 247, 98, 257, 111, 280, 108, 286, 107, 328, 124, 289, 289c, 120, 336, 117, 335, 114, 337, 337c, 134, 372, 135, 135c, 380, 136, 399, 147, 400, 56, 401, 57, 206, 76, 68, 473, 71, 474
24. 238, 244, 244c, 248, 258, 268, 279, 273, 273c, 295, 304, 329, 330, 331, 332, 333, 334, 371, 376, 375, 398, 397, 396, 409, 408, 462, 477, 476, 475
25. 193, 89, 239, 90, 249, 84, 259, 99, 278, 100, 294, 110, 319, 106, 324, 115, 325, 118, 326, 133, 402, 130, 132, 374, 144, 412, 412c, 145, 410, 69, 66, 435, 435c, 65, 67, 482
26. 241, 240, 243, 250, 253, 7, 7c, 267, 286, 3, 1, 1c, 318, 320, 4, 321, 322, 323, 6, 390, 390c, 373, 393, 411, 10, 483
27. 192, 91, 94, 95, 272, 101, 293, 109, 112, 314, 119, 119c, 315, 121, 316, 126, 317, 170, 395, 152, 392, 169, 62, 479, 436, 436c, 63, 484
28. 242, 285, 292, 2, 313, 312, 311, 310, 309, 39, 308, 394, 8, 61, 60, 485, 480
29. 191, 41, 271, 104, 274, 274c, 103, 125, 128, 275, 275c, 307
30. 266, 284, 290, 291, 301, 302, 40, 303, 305, 306
31. 190, 263, 172, 254, 254c, 188, 148, 151, 299, 127, 127c, 300, 123
32. 262, 260, 265, 276, 277, 389
33. 187, 261, 194, 270, 202, 150

East-West Cross Sections

From East to West

1 505, 507

2 102, 504

3 46, 514, 45, 502, 503, 64

4 461, 513

5 460, 35, 512

6 459, 511, 501, 161

7 43, 510, 44, 203, 500, 499

8 458, 509

9 446, 27, 205

10 42, 204, 497, 498

11 210, 185, 178, 181

12 207, 197, 201, 175, 38, 176, 200, 186, 182, 183

13 209, 31, 234

14 198, 173, 174, 162, 165, 168, 246, 427c, 180, 426, 171, 361, 163, 166

15 211, 235, 233

16 26, 26c, 362, 363, 486

17 36, 33, 222, 222c, 199, 30, 93, 213, 78, 221, 80, 232, 82, 86, 37, 179, 430, 177, 160, 357, 159, 364, 167, 24, 184 184c, 448, 22, 438, 146, 164, 34, 47, 432, 73, 72

18 212, 208, 29, 215, 220, 225, 32, 229, 229c, 230, 245, 351, 359, 358, 356, 355, 354, 366, 447, 437, 439, 450, 449, 15, 422c, 421, 420, 453, 435, 5, 434, 434c

19 189, 196, 97, 214, 79, 79c, 219, 81, 227, 83, 231, 58, 161, 350, 28, 156, 155, 431, 431c, 153, 349, 154, 365, 149, 149c, 382, 143, 444, 444c, 142, 487, 138, 423, 53, 419, 50, 417, 52, 451, 49, 49c, 454, 59, 48, 465, 74, 467, 70

20 216, 218, 228, 255, 283, 327, 367, 370, 352, 368, 353, 345, 381, 383, 440, 441, 442, 443, 425, 424, 418, 415, 416, 452, 456, 457, 464, 468, 469

21 195, 12, 85, 223, 88, 226, 92, 157, 256, 105, 282, 14, 288, 113, 113c, 344, 116, 348, 129, 347, 18, 18c, 346, 122, 387, 140, 388, 141, 384, 137, 139, 405, 51, 51c, 406, 55, 414, 54, 58, 77, 75, 470

22 217, 224, 11, 236, 251, 13, 13c, 269, 281, 287, 297, 298, 343, 342, 341, 340, 339, 338, 386, 377, 23, 379, 378, 385, 16, 16c, 403, 404, 20, 407, 21, 25, 463, 17, 17c, 471,

1161
154
715

STARTING NW Side of Property

Running From NE to SW NE SW Cross Sections

1. 480, 484, 483
2. 485, 63, 482
3. 60, 436C, 481
4. 61, 10, 67
5. 479, 475
6. 62, 65
7. 435C, 476, 474
8. 66, 71, 472
9. 477, 473
10. 69, 68, 471
11. 462, 17C (, 470)
12. 76, 463, 75, ~~470~~ 469, 70
13. 206, 25, 77, 464, 74, 72, 497, 499, 64
14. 58, 457, 48, 73, 500, 161, 503
15. 456, 59, 434
16. 21, 455, 432, 204, 205, 203, 501
17. 452, 454, 433, 27
18. 57, 54, 49C, 42, 44, 502
19. 411, 410, 408, 401, 407, 414, 451, 453 445 509
20. 8, 169, 393, 145, 409, 56, 20, 55, 416, 52, 446, 510
21. 394, 392, 412C, 396, 400, 406, 415, 417
22. 152, 373, 144, 397, 147, 404, 51C, 418, 50, 47, 458, 511, 162, 504, 507
23. 395, 390, 374, 398, 399, 403, 405, 424, 419, 43, 512, 45
24. 306, 307, 308, 170, 391, 132, 375, 136, 16C, 139, 425, 423, 420, 34, 459, 35, 513
25. 389, 305, 39, 317, 6, 413, 376, 380, 385, 137, 443, 421, Tonto 25, 460, 461, 514
26. 102, 505
27. 150, 277, 123, 303, 128, 275C, 126, 130, 371, 135C, 378, 137, 138, 422C, 164
28. 276, 40, 309, 316, 323, 402, 372, 379, 384, 442, 487,
29. 127C, 300, 302, 310, 121, 133, 134, 23, 141, 441, 142, 15
30. 299, 301, 311, 315, 322, 326, 334, 337C, 377, 388, 440, 444C, 449
31. 202, 151, 125, 312, 119C, 321, 118, 114, 386, 140, 383, 143, 450,
32. 264, 270, 291, 313, 314, 4, 325, 333, 335, 338, 387, 381, 382, 439

Northeast-Southwest Cross Sections (Cont.)

33 194, 148, 290, 103, 112, 320, 115, 332, 117, 122, 149c, 437, 146

34 261, 265, 284, 274c, 2, 318, 324, 331, 336, 339, 346, 345, 365, 447, 438

35 187, 260, 188, 104, 292, 109, 106, 330, 19, 120, 340, 18c, 154, 22

36 262, 254c, 266, 271, 285, 293, 1c, 319, 329, 289c, 341, 347, 353, 349, 366, 44

37 172, 101, 3, 110, 124, 129, 153, 184c,

38 263, 41, 272, 286, 294, 304, 328, 343, 348, 368, 431c, 30, 354, 24

39 190, 95, 100, 295, 107, 116, 352, 155, 355, 167

40 267, 278, 273c, 286, 298, 344, 370, 356, 364

41 191, 94, 7c, 99, 279, 108, 287, 297, 113c, 367, 156, 159, 486

42 253, 259, 268, 280, 14, 327, 358, 357, 363

43 91, 250, 84, 252, 258, 111, 281

44 243, 249, 257, 269, 283, 28, 360, 160, 26c, 362, 166

45 242, 192, 240, 9, 90, 248, 98, 13c, 105, 282, 369, 131

46 241, 239, 244c, 247, 251, 256, 350, 163,

47 89, 238, 96, 255, 351, 177, 361

48 237, 236, 157, 161, 430, 171

49 193, 87, 11, 92, 158, 179, 180, 429

50 224, 226, 228, 231, 245, 37, 427c, 183

51 88, 83, 230, 86, 428,

52 223, 227, 229c, 182

53 217, 85, 81, 32, 82, 246

54 12, 218, 219, 225, 232, 233, 246

55 195, 216, 79c, 220, 80, 168, 186

56 195, 214, 215, 221, 235, 200

57 97, 29, 78, 165 200

58 196, 93, 162, 176

59 189, 30, 174, 38

60 199, 211, 173, 234, 175, 181

61 212, 33, 198, 201, 178

62 209, 197, 185

63 207, 210, 185

64

65

530

Northwest-Southeast Cross Sections

From Northwest to Southeast

1 187, 190

2 264, 261, 262, 263, 242

3 194, 260, 172

4 270, 265, 254, 254c, 191, 192, 241, 193, 189, 222, 222c

5 202, 188, 41, 91, 9, 89, 217, 195, 196, 208, 199

6 243, 239, 12

7 148, 266, 94, 250, 90, 238, 87, 85, 216, 97, 30, 211, 198, 209, 207

8 150, 284, 271, 253, 249, 244, 244c, 237, 224, 223, 218, 214, 31

9 276, 151, 290, 104, 95, 7, 7c, 84, 248, 96, 11, 88, 79, 79c, 29, 93, 73, 197

10 299, 291, 274, 274c, 285, 272, 267, 259, 252, 247, 236, 226, 219, 215, 213

11 277, 127, 127c, 103, 292, 101, 99, 258, 98, 251, 92, 81, 220, 78, 174, 234, 201, 210

12 389, 300, 301, 2, 293, 286, 278, 268, 257, 251, 228, 227, 225, 221

13 123, 302, 125, 109, 3, 100, 279, 111, 13, 13c, 157, 83, 32, 80, 162, 175, 185

14 313, 294, 273, 273c, 280, 269, 256, 231, 229, 229c, 232, 235

15 40, 312, 112, 1, 1c, 110, 295, 108, 281, 105, 255, 158, 230, 82, 235, 165, 38, 178

16 305, 303, 311, 314, 318, 319, 304, 286, 287, 282, 245, 233

17 128, 310, 119, 119c, 320, 106, 107, 297, 14, 282, 161, 186, 168, 176, 181

18 306, 275, 275c, 309, 315, 4, 324, 329, 328, 298, 288, 283, 369, 37

19 121, 321, 115, 330, 124, 113, 113c, 131

20 307, 39, 316, 322, 325, 331, 19, 289, 289c, 343, 344, 327, 350, 351, 246, 200

21 308, 126, 118, 332, 120, 342, 116, 367, 28, 179, 186

22 317, 323, 326, 333, 336, 341, 348, 370, 177, 430, 427c

23 170, 6, 133, 117, 340, 129, 352, 156, 359, 180, 428, 182

24 394, 395, 334, 335, 339, 347, 368, 358, 360, 426

25 152, 130, 402, 114, 18, 18c, 155, 160, 171, 429, 183

26 8, 392, 390, 390c, 391, 337, 337c, 338, 346, 353, 431, 431c, 356, 357, 26, 26c, 361

27 169, 373, 132, 413, 371, 134, 386, 122, 153, 355, 159, 163

28 393, 374, 376, 372, 377, 387, 345, 349, 354, 364, 363, 362

29 144, 375, 135, 135c, 23, 140, 154, 167, 486, 166

30 411, 412, 412c, 398, 380, 379, 388, 381, 365, 366, 24

31 145, 397, 136, 378, 141, 383, 149, 149c, 184, 184c

32 410, 396, 399, 385, 384, 440, 382, 447, 448

33 409, 147, 137, 441, 143, 437, 22,

34 408, 400, 16, 16c, 442, 444, 444c, 439, 438

Northwest-Southeast Cross Sections (cont.)

35 56, 403, 139, 142, 450, 146
36 401, 404, 405, 443, 487, 449
37 57, 20, 51, 51c, 425, 138, 15
38 407, 406, 424, 423
39 55, 418, 53, 422c
40 414, 415, 419, 421
41 61, 54, 416, 50, 420, 164
42 21, 417, 34
43 60, 479, 62, 69, 206, 52
44 462, 452, 451
45 480, 485, 436, 436c, 10, 66, 477, 76, 25, 58, 456, 454, 453, 47
46 63, 435, 435c, 68, 463, 77, 457, 59
47 484, 481, 476, 473, 17, 17c, 5, 455
48 483, 67, 71, 471, 75, 464, 48
49 482, 475, 474, 472, 468, 465, 434, 434c
50 470, 469, 74, 432
51 467, 433
52 70, 73, 42
53 72, 204, 446
54 27, 458
55 509, 459
56 497, 205, 510, 460
57 44, 512, 35, 46
58 203, 514
59 500, 501, 45, 102
60 499, 1011-161, 502, 162
61 498, 503, 504, 505
62 64, 507