6500' Barometric
+ Safe Terrain Clear.

UNITED STATES
DEPARTMENT OF THE INTERIOR
GEOLOGICAL SURVEY

ARIZONA
CAMP VERDE QUADRANGLE

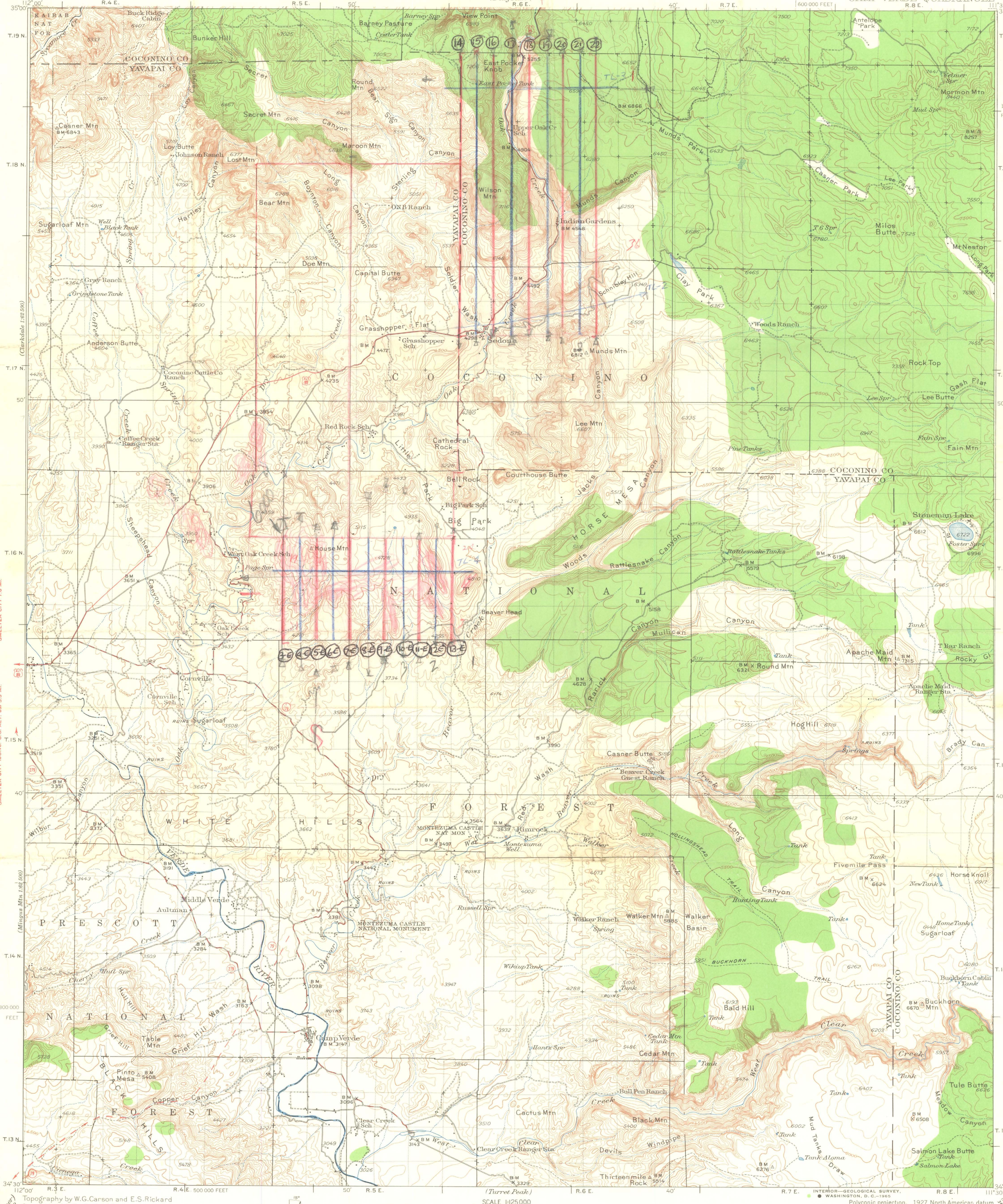

INTERIOR—GEOLOGICAL SURVEY, WASHINGTON, D. C.—1965

Topography by W.G.Carson and E.S.Rickard
Control by U.S.Geological Survey
Surveyed in 1931 and 1932

ROAD CLASSIFICATION

Heavy-duty — Light-duty
Medium-duty — Unimproved dirt
U. S. Route — State Route

TRUE NORTH — MAGNETIC NORTH — 15°
APPROXIMATE MEAN DECLINATION, 1932

SCALE 1:125000

1 ½ 0 1 2 3 4 5 6 7 8 9 MILES

5000 0 5000 10000 15000 20000 25000 30000 35000 FEET

1 0 1 2 3 4 5 6 7 8 9 KILOMETERS

CONTOUR INTERVAL 100 FEET
DATUM IS MEAN SEA LEVEL

DIAGRAM OF TOWNSHIP

6	5	4	3	2	1
7	8	9	10	11	12
18	17	16	15	14	13
19	20	21	22	23	24
30	29	28	27	26	25
31	32	33	34	35	36

Polyconic projection. 1927 North American datum
20,000-foot grid based on Arizona (Central) rectangular coordinate system

To join Flagstaff, Jerome, and Bradshaw Mts maps, use dotted projection corners

CAMP VERDE, ARIZ.
N 3430 — W 11130/30
1932

FOR SALE BY U. S. GEOLOGICAL SURVEY, DENVER 25, COLORADO OR WASHINGTON 25, D. C.
A FOLDER DESCRIBING TOPOGRAPHIC MAPS AND SYMBOLS IS AVAILABLE ON REQUEST

5126

UNITED STATES
DEPARTMENT OF THE INTERIOR
GEOLOGICAL SURVEY

ARIZONA
CAMP VERDE QUADRANGLE

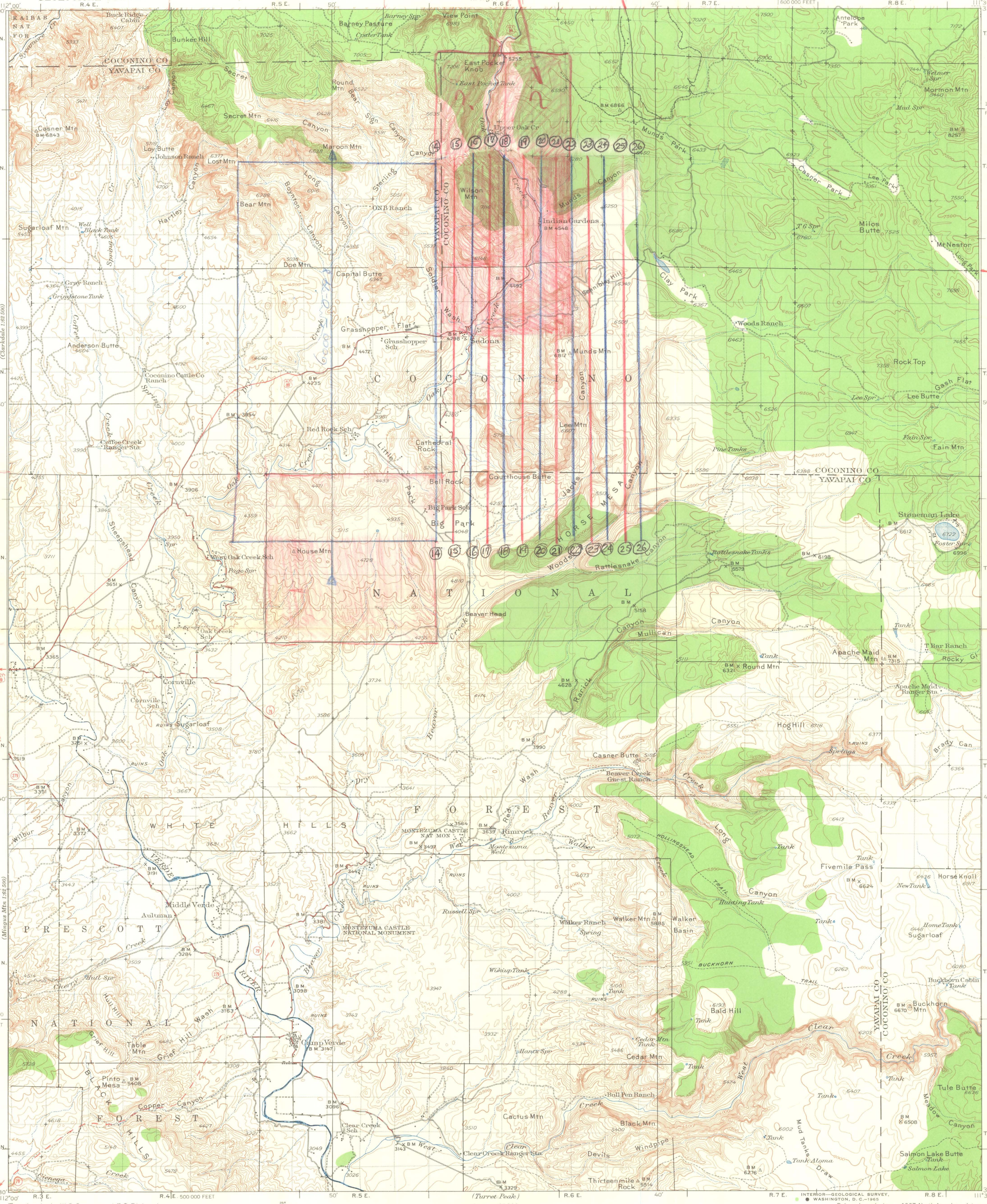

Topography by W.G.Carson and E.S.Rickard
Control by U.S.Geological Survey
Surveyed in 1931 and 1932

ROAD CLASSIFICATION

Heavy-duty — Light-duty
Medium-duty — Unimproved dirt
U. S. Route — State Route

TRUE NORTH — MAGNETIC NORTH 15°
APPROXIMATE MEAN DECLINATION, 1932

SCALE 1:125000

1 ½ 0 1 2 3 4 5 6 7 8 9 MILES

5000 0 5000 10000 15000 20000 25000 30000 35000 FEET

1 0 1 2 3 4 5 6 7 8 9 KILOMETERS

CONTOUR INTERVAL 100 FEET
DATUM IS MEAN SEA LEVEL

DIAGRAM OF TOWNSHIP

6	5	4	3	2	1
7	8	9	10	11	12
18	17	16	15	14	13
19	20	21	22	23	24
30	29	28	27	26	25
31	32	33	34	35	36

INTERIOR—GEOLOGICAL SURVEY,
WASHINGTON, D.C.—1965

Polyconic projection. 1927 North American datum
20,000-foot grid based on Arizona (Central)
rectangular coordinate system

To join Flagstaff, Jerome, and Bradshaw
Mts maps, use dotted projection corners

CAMP VERDE, ARIZ.
N 3430—W 11130/30
1932

FOR SALE BY U. S. GEOLOGICAL SURVEY, DENVER 25, COLORADO OR WASHINGTON 25, D. C.
A FOLDER DESCRIBING TOPOGRAPHIC MAPS AND SYMBOLS IS AVAILABLE ON REQUEST

CAMP VERDE 2 N.W., ARIZONA
N 34 52 30 W 111 52 30
SCALE 1:24 000 /7.5 C.I. 40FT
CAMP VERDE PROJ.
BEFORE FIELD COMPLETION
This is a copy of a manuscript compiled by photogrammetric methods. It does not include information to be obtained during field completion surveys.
CAMP VERDE 2 N.E., ARIZONA
N 34 52 30 W 111 45 00
SCALE 1:24 000 /7.5 C.I. 40FT
CAMP VERDE PROJ.
UNITED STA
DEPARTMENT OF TH
GEOLOGICAL S
510 000 FEET
111° 52' 30"
50'
47' 30"
540 000 FEET
Matched to Dutton Hill, Ariz.
Basalt
Basalt
Basalt
CAMP VERDE 2 S.W., ARIZONA
N 34 45 00 W 111 52 30
SCALE 1:24 000 /7.5 C.I. 2
CAMP VERDE PROJ.
1 360 000 FEET
42' 30"

MUNDS PARK QUADRANGLE
ARIZONA—COCONINO CO.
7.5 MINUTE SERIES (TOPOGRAPHIC)
COCONINO
NATIONAL FOREST
Munds Park
SCHNEBLY HILL
Basalt
Basalt
Clay Park
Munds Canyon
Woods Canyon
Wallow Canyon
Willard Spring
Frog Tank
Odell Lake
Little Antelope Tank

UNITED STATES
DEPARTMENT OF THE INTERIOR
GEOLOGICAL SURVEY

ARIZONA
CAMP VERDE QUADRANGLE

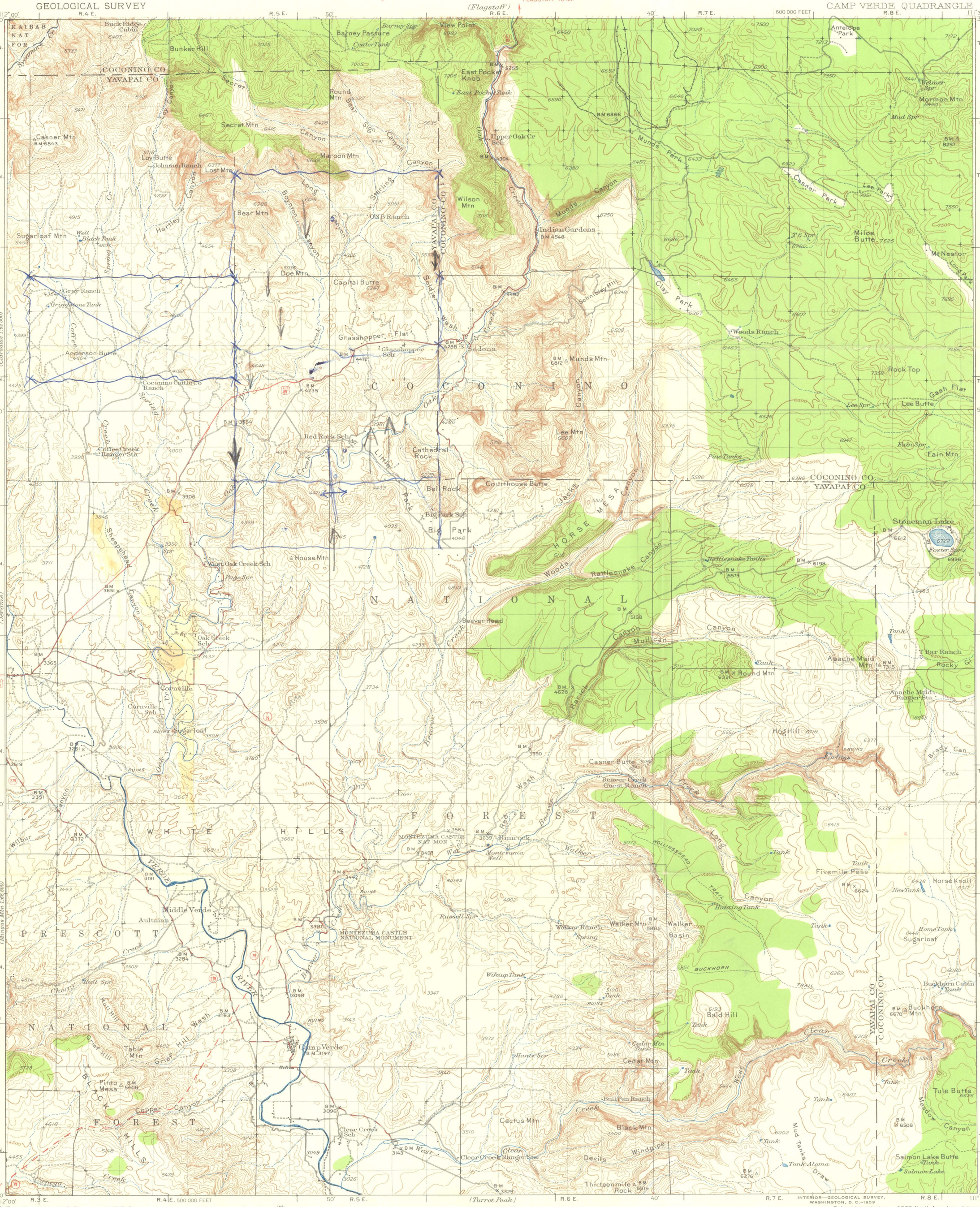

Topography by W.G.Carson and E.S.Rickard
Control by U.S.Geological Survey
Surveyed in 1931 and 1932

ROAD CLASSIFICATION

Heavy-duty — Light-duty
Medium-duty — Unimproved dirt
U. S. Route — State Route

TRUE NORTH
MAGNETIC NORTH
15°
APPROXIMATE MEAN DECLINATION, 1932

SCALE 1:125 000

1 ½ 0 1 2 3 4 5 6 7 8 9 MILES

5000 0 5000 10000 15000 20000 25000 30000 35000 FEET

1 0 1 2 3 4 5 6 7 8 9 KILOMETERS

CONTOUR INTERVAL 100 FEET
DATUM IS MEAN SEA LEVEL

DIAGRAM OF TOWNSHIP

6	5	4	3	2	1
7	8	9	10	11	12
18	17	16	15	14	13
19	20	21	22	23	24
30	29	28	27	26	25
31	32	33	34	35	36

INTERIOR—GEOLOGICAL SURVEY,
WASHINGTON, D. C.—1959

Polyconic projection. 1927 North American datum
20,000-foot grid based on Arizona (Central)
rectangular coordinate system

To join Flagstaff, Jerome, and Bradshaw
Mts maps, use dotted projection corners

CAMP VERDE, ARIZ.
N 3430—W 11130/30
1932

FOR SALE BY U. S. GEOLOGICAL SURVEY, DENVER 2, COLORADO OR WASHINGTON 25, D. C.
A FOLDER DESCRIBING TOPOGRAPHIC MAPS AND SYMBOLS IS AVAILABLE ON REQUEST

R.5 E.
50'
R.6 E.
Barney Spr
Barney Pasture
Crater Tank
7005
East Packer Knob
East Packer Tank
Round Mtn
Bear
Sign
Canyon
Secret
Secret Mtn
Canyon
Maroon Mtn
Canyon
Upper Oak
Lost Mtn
Long
Boynton
Sterling
Wilson Mtn
Bear Mtn
ONB Ranch
Canyon
YAVAPAI
COCONINO
Doe Mtn
Capital Butte
Soldier
BM
4492
Wash
Creek
Grasshopper Flat
Grasshopper Sch
BM
4298
Sedona
BM
4472
Dry
Creek
ALT 89
BM
4235
Oak
C O C O N

UNITED STATES
DEPARTMENT OF THE INTERIOR
GEOLOGICAL SURVEY

ARIZONA
CAMP VERDE QUADRANGLE

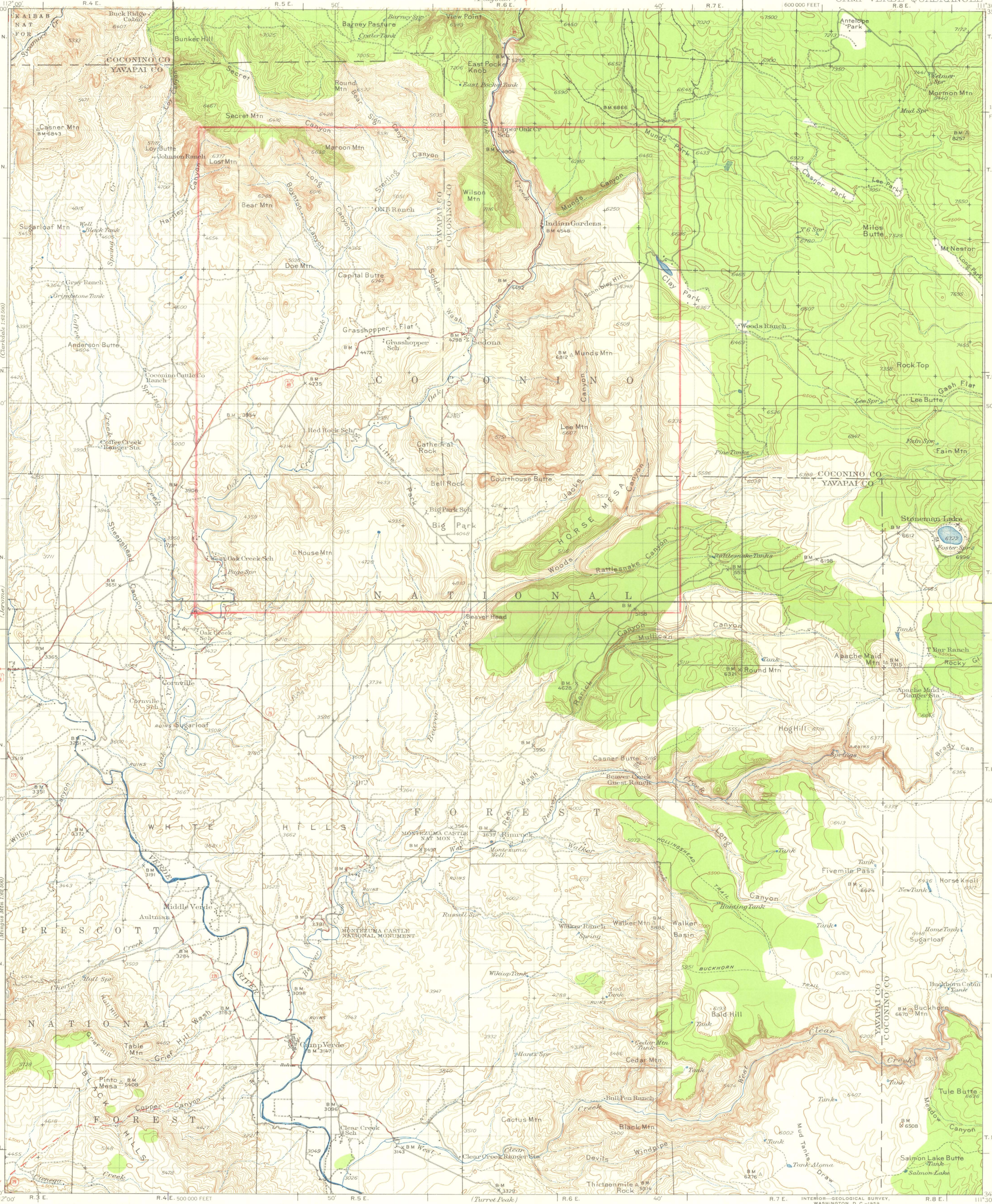

Topography by W.G.Carson and E.S.Rickard
Control by U.S.Geological Survey
Surveyed in 1931 and 1932

ROAD CLASSIFICATION

Heavy-duty — Light-duty
Medium-duty — Unimproved dirt
U. S. Route — State Route

TRUE NORTH — MAGNETIC NORTH 15°
APPROXIMATE MEAN DECLINATION, 1932

SCALE 1:125000

1 ½ 0 1 2 3 4 5 6 7 8 9 MILES

5000 0 5000 10000 15000 20000 25000 30000 35000 FEET

1 0 1 2 3 4 5 6 7 8 9 KILOMETERS

CONTOUR INTERVAL 100 FEET
DATUM IS MEAN SEA LEVEL

DIAGRAM OF TOWNSHIP

6	5	4	3	2	1
7	8	9	10	11	12
18	17	16	15	14	13
19	20	21	22	23	24
30	29	28	27	26	25
31	32	33	34	35	36

INTERIOR—GEOLOGICAL SURVEY,
WASHINGTON, D. C.—1959

Polyconic projection. 1927 North American datum
20,000-foot grid based on Arizona (Central)
rectangular coordinate system

To join Flagstaff, Jerome, and Bradshaw
Mts maps, use dotted projection corners

CAMP VERDE, ARIZ.
N 3430—W 11130/30

1932

FOR SALE BY U. S. GEOLOGICAL SURVEY, DENVER 2, COLORADO OR WASHINGTON 25, D. C.
A FOLDER DESCRIBING TOPOGRAPHIC MAPS AND SYMBOLS IS AVAILABLE ON REQUEST

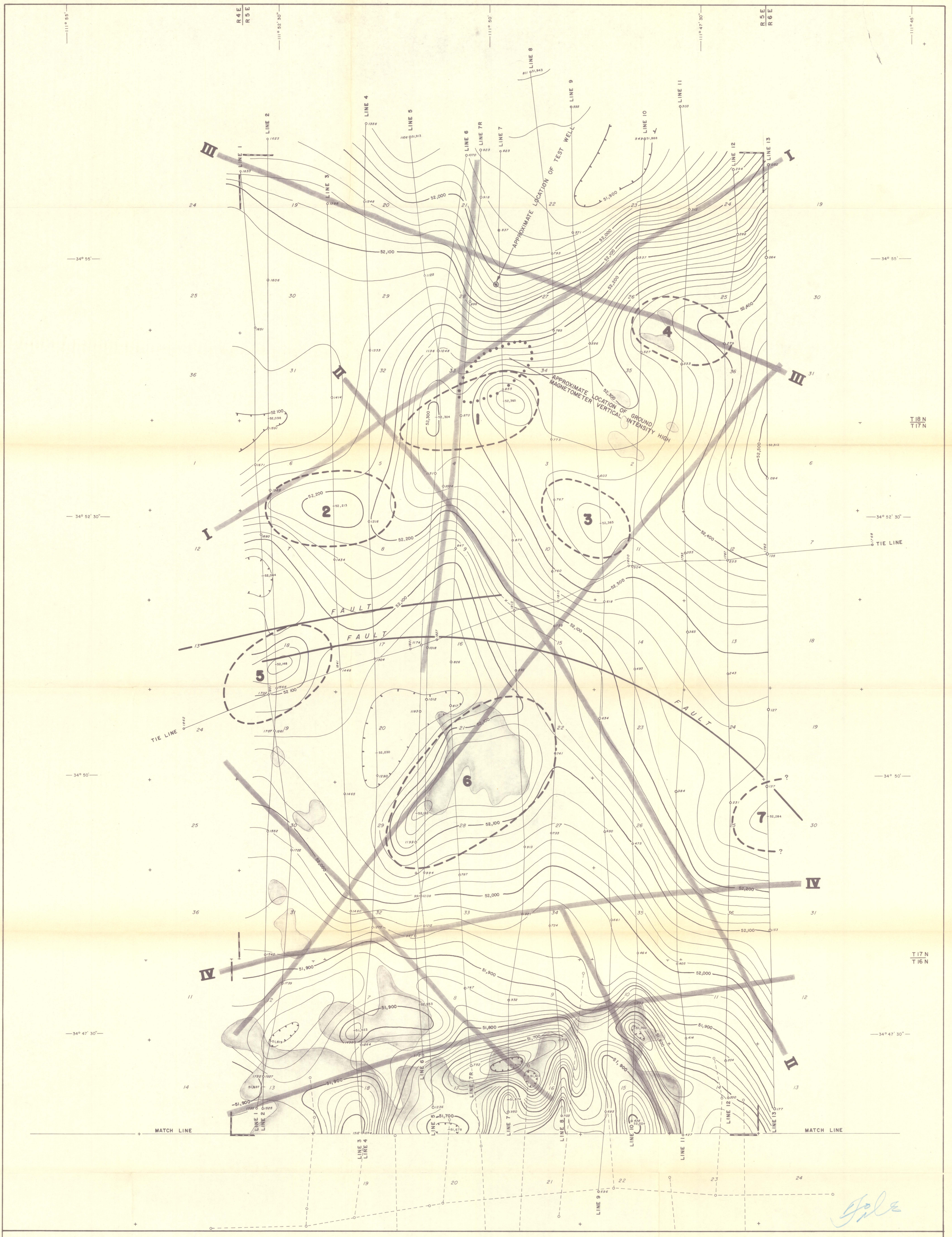

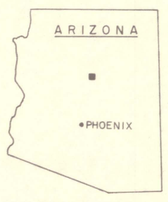

GENERAL LOCATION

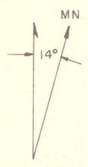

APPROXIMATE MEAN DECLINATION

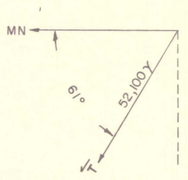

INCLINATION

NOTES

THE REGIONAL MAGNETIC GRADIENT HAS NOT BEEN REMOVED FROM THESE DATA.

LAND NET BASE FROM U. S. G. S.

EXPLANATION

1247	FLIGHT LINE WITH FIDUCIALS
	LIMITS OF CONTRACTED SURVEY
20	SECTION NUMBER
+ OR +	U.S.G.S. FIELD LOCATED SECTION CORNER
	LINEATION
(3)	ANOMALOUS AREA
	BASALT

AERIAL MAGNETIC SURVEY
PHASE I
SEDONA, ARIZONA
for
MR. A. AL HOPKINS JR.
by
HEINRICHS GEOEXPLORATION CO.

CONTOUR INTERVAL = 20γ BAROMETRIC FLIGHT ALTITUDE = 6,000 FEET

FLIGHT INTERVAL ≅ 1/2 MILE

PROTON PRECESSION TOTAL MAGNETIC INTENSITY

SCALE: 1:24000

1 — 1/2 — 0 — 1 MILE

HEINRICHS GEOEXPLORATION COMPANY
POST OFFICE BOX 5671, TUCSON, ARIZONA, 85703
Phone: 602/623-0578 Cable: GEOEX, Tucson
geophysical engineers vancouver sydney

325-68

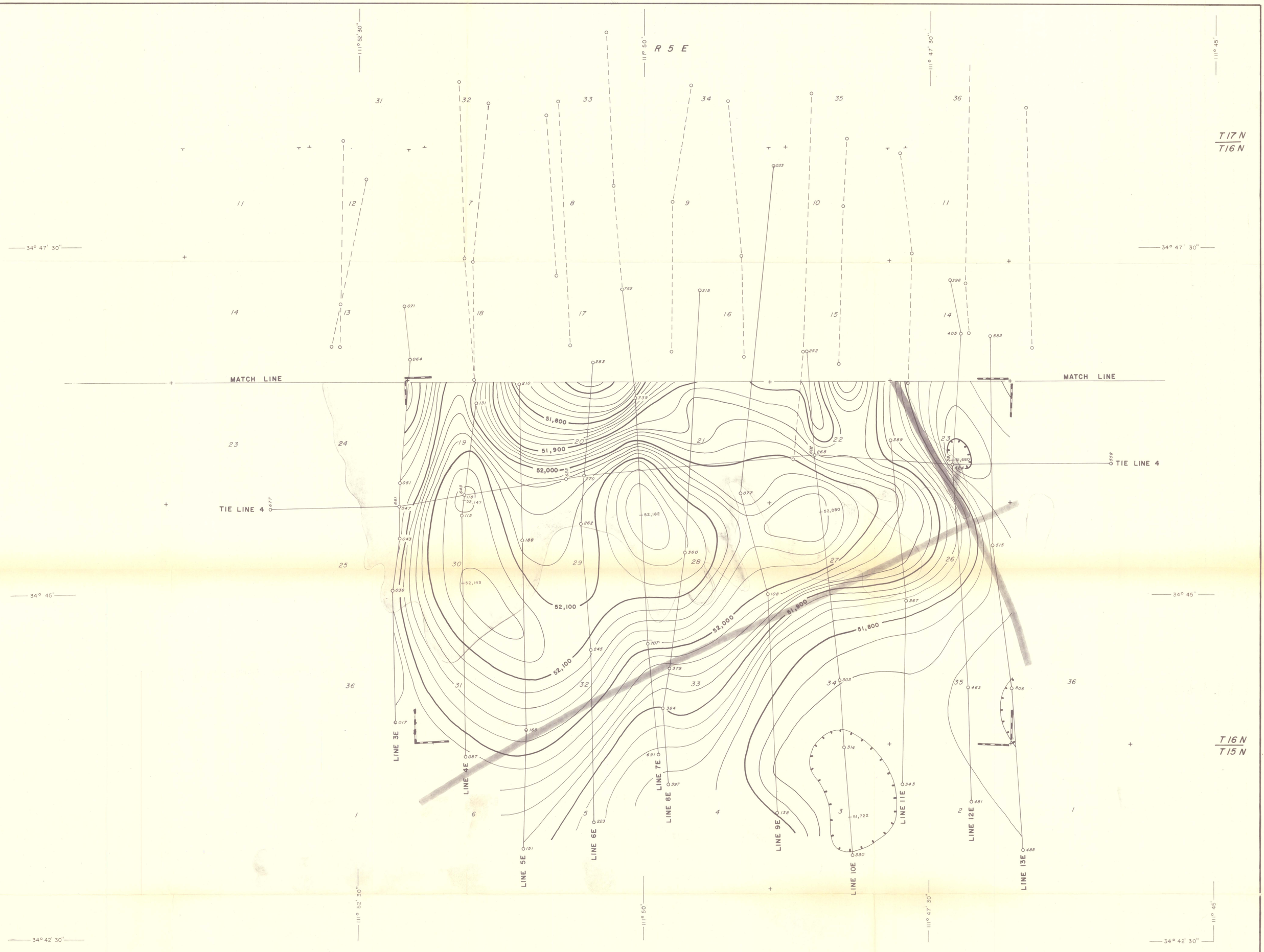

GENERAL LOCATION

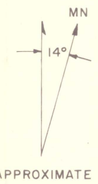

APPROXIMATE MEAN DECLINATION

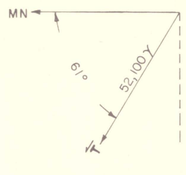

INCLINATION

NOTES

THE REGIONAL MAGNETIC GRADIENT HAS NOT BEEN REMOVED FROM THESE DATA.

LAND NET BASE FROM U. S. G. S.

EXPLANATION

360	FLIGHT LINE WITH FIDUCIALS
	LIMITS OF CONTRACTED SURVEY
20	SECTION NUMBER
+ OR ⊤	U.S.G.S. FIELD LOCATED SECTION CORNER
	LINEATION
	BASALT

AERIAL MAGNETIC SURVEY
PHASE I EXTENSION
SEDONA, ARIZONA
for
MR. A. AL HOPKINS JR.
by
HEINRICHS GEOEXPLORATION CO.

CONTOUR INTERVAL = 20 γ BAROMETRIC FLIGHT ALTITUDE = 6,000 FEET

FLIGHT INTERVAL ≅ 1/2 MILE

PROTON PRECESSION TOTAL MAGNETIC INTENSITY

SCALE: 1:24000

1 — 1/2 — 0 — 1 MILE

HEINRICHS
GEOEXPLORATION COMPANY
geophysical engineers
POST OFFICE BOX 5671, TUCSON, ARIZONA 85703
Phone: 602/623-0578 Cable: GEOEX, Tucson
vancouver
sydney

325-68

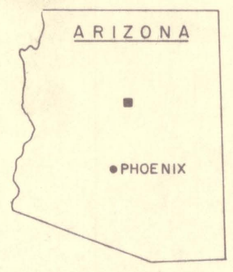

GENERAL LOCATION

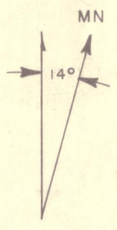

APPROXIMATE MEAN DECLINATION

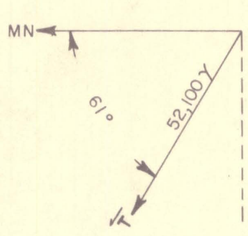

INCLINATION

EXPLANATION

1494	FLIGHT LINE WITH FIDUCIALS
	LIMITS OF CONTRACTED SURVEY
20	SECTION NUMBER
+ OR ⊤	U.S.G.S. FIELD LOCATED SECTION CORNER
	LINEATION
8	ANOMALOUS AREA
	BASALT

NOTES: OVER HIGHER MESAS (+6500' TERRAIN) A CLEARANCE OF ABOUT 150' WAS USED.

THE REGIONAL MAGNETIC GRADIENT HAS NOT BEEN REMOVED FROM THESE DATA.

LAND NET BASE FROM U.S.G.S.

AERIAL MAGNETIC SURVEY
PHASE 2
SEDONA, ARIZONA
for
MR. A. AL HOPKINS JR.
by
HEINRICHS GEOEXPLORATION CO.

CONTOUR INTERVAL: 20, 100 & 500γ BAROMETRIC FLIGHT ALTITUDE = 6,500 FEET

FLIGHT INTERVAL ≅ 1/2 MILE

PROTON PRECESSION TOTAL MAGNETIC INTENSITY

SCALE: 1:24000

1 — 1/2 — 0 — 1 MILE

HEINRICHS GEOEXPLORATION COMPANY
POST OFFICE BOX 5671, TUCSON, ARIZONA, 85703
Phone: 602/623-0578 Cable: GEOEX, Tucson
geophysical engineers vancouver sydney

325-68

Registered Professional Engineer — Certificate Expires Dec. 31, 19__ — Arizona, U.S.A.