~~CC 080A~~

~~CC 093A~~

~~CC 100A~~

~~CC 074A~~

~~CC 092A~~

~~CC 077A~~

~~CC 102A~~

~~CC 108A~~

~~CC 084A~~

~~CC 086A~~

~~CC 082A~~

~~CC 076A (no sample)~~

~~CC 079A~~ (no sample)

~~CC 085A~~

~~CC 081A~~

~~CC 083A~~

~~CC 078A~~

CC 118S

CC 116S

CC 114S

CC 110S

CC 113S

CC 115S

CC 111S

CC 107S

CC 109S

CC 108S

CC 097S

CC 096S

CC 100S

CC 101S

CC 099S

CC 095S

CC 098S

CC 106S

CC 083S

CC 085S

CC 105S

CC 104S

CC 102S

CC 091S

CC 087S

CC 094S

CC 103S

CC 090S

CC 088S

CC 076S

CC 094S

CC 089S

CC 086S

CC 078S

CC 093S

CC 092S

CC 097S

CC 079S

CC 082S

CC 080S

CC 084S

CC 081S

107A

104A

111A

117A

098A

110A

094A

095A

CC 097A

CC 096A

CC 099A

CC 105A

CC 103A

CC 104A

CC 101A

CC 089A

CC 091A

CC 090A

CC 088A

001 M
002 M
003 M
004 M
005 M
006 M
007 M
008 M
009 M
010 M
011 M

014 M
015 M

019 M
021 M
022 M
023 M
024 M
025 M
026 M
027 M
028 M
029 M
030 M
031 M
032 M
033 M
034 M
035 M
036 M

037 M
038 M

040 M
041 M
042 M
043 M
044 M
045 M
046 M
047 M
048 M
049 M
050 M
051 M
052 M
053 A
054 A
055 A
056 A
057 A
058 A
059 A
060 A
061 A
062 A
063 M
064 M
065 M
066 M
067 M
068 M
069 M
070 M
071 M

001 S
002 S
003 S
004 S
005 S
006 S
007 S
008 S
009 S
010 S
011 S
012 S
013 S
014 S
015 S
016 S
017 S
018 S
019 S
020 S
021 S
022 S
023 S
024 S
025 S
026 S
027 S
028 S
029 S
030 S
031 S
032 S
033 S
034 RC
035 RC
036 S
037 RC
038 S
039 S

040 S
041 S (2)
042 S
043 S
044 S
045 S
046 S
047 S
048 S
049 S
050 S
051 S
052 S
053 S
054 S
055 S
056 S
057 S
058 S
059 S
060 S
061 S
062 S
063 S
064 S
065 S
066 S
067 S
068 S
069 S
070 S

Job #1348
6/18/79

Q14 MT

Q04 MV4

Q09 MV9

Q03 MV3

Q10 MV10

Q19 MT

Q34 M

Q15 S

Q06 S

Q19 S

Q35 M

Q36 M

Q32 M

Q37 M

Q33 M

Q31 M

Q50 M

Q55 A

Q48 M

Q49 M

Q47 M

Q54 A

Q63 M

Q61 A

Q56 S

Q68 S

Q57 S

Q67 S

Q48 S

Q64 M

Q47 S

Q49 S

Q66 M

Q70 M

Q52 M

Q51 M

Q56 A

Q52 S

Q50 S

Q51 S

Q58 S

Q58 A

Q57 A

Q59 A

Q59 S

Q69 S

Q67 M

Q60 S

Q63 S

Q61 S

Q62 S

Q70 S

Q60 A

Q64 M

Q54 S

Q65 S

Q65 M

Q71 M

Q66 S

Q68 M

~~041S~~

~~046M~~

~~053A~~

~~062A~~

~~055S~~

~~064S~~

~~053S~~

~~001M~~

Q44M

Q40M

Q45M

Q43M

Q42M

Q38M

Q25M✓

Q44S

Q45S

Q38S

Q39S

Q40S

Q41S

Q41M

Q43S

Q29S

Q20S

Q28S

Q27S

Q26M✓

Q25S

Q31S

Q33S

Q27M✓

Q28M✓

Q23M✓23

Q24S

Q32S

Q36S

Q34RC

Q42S

Q46S

Q21S

Q37RC

Q22S

Q24M 24

Q22M✓22

Q30M✓

Q21M✓21

008M✓8

Q29M✓

Q15M✓15

Q11M✓11

Q14S

Q26S

001S

Q35RC

Q12S

Q18 S.

004S

005 M✓5

009S

008S

010S

023S

007S

017S.

Q15S

003S.

016S

002S

030S

011S

022 M

002M✓2

007M✓1

006M✓6

NOD Claim Group

Copper Creek District, Pinal Co.

Recorded by Leslie S. Payne in March, 1972

Docket #670, p. 365-380

No assessment work recorded.

Boards Claim Group

Sawtooth Mts. (Sec. 28, T. 10 S., R. 6 E.)

Staked by Geodata Systems, Inc. in June, 1977

Docket #873, p. 479-484

Docket #875, p. 595-630

No assessment work recorded

"B" Claim Group

Bunker Hill District

Staked by Beth Properties in Sept. thru Nov., 1978

Docket #934, p. 858-978, 980-998

Docket #935, p. 1-25, 27-29, 31-45, 47-77

Docket #937, p. 541-573, 515, 577, 579-587, 589-675, etc.

(up to p. 1001)

Bonnie Claim Group (71 total claims)

Red Hills District

Staked by Phelps Dodge, in August, 1973

Docket #717, p. 965-999

NOD Claim Group

Copper Creek District, Pinal Co.

Recorded by Leslie S. Payne in March, 1972

Docket #670, p. 365-380

No assessment work recorded

Brands Claim Group

Sawtooth Mts. (Sec. 28, T. 10 S., R. 6 E.)

Staked by Geoplan Systems, Inc. in June, 1977

Docket #873, p. 479-484

Docket #875, p. 595-630

No assessment work recorded

"B" Claim Group

Bunker Hill District

Staked by Beth Properties in Sept. thru Nov., 1978

Docket #934, p. 858-978, 980-998

Docket #935, p. 1-25, 27-29, 31-45, 47-77

Docket #937, p. 541-573, 515, 517, 579-587, 589-675, etc.

(up to p. 700)

Bonnie Claim Group (71 total claims)

Red Hills District

Staked by Phelps Dodge, in August, 1973

Docket #717, p. 965-999

Pinal County T8-9S-R18E ARIZONA

GEO BK # 1348 NBK. 5/24/79

Index to Mines #8

Bunker Hill - Coffee Creek. — ?

	Docket	Pages	Date	Claim	Claimant
✓	~~744~~ —	~~289-280~~	~~4/5-22/74~~	~~Copper Trail #1-#4~~	~~Lehman, Hazel et al.~~
✓	" —	291	4/5-22/74	Outer Star	Siska, Corp.
✓	~~1759 — 445-454~~		~~7/23/74~~	Audi 1-10	Mercer, Virgil E.
✓	~~637~~ — 175		9/6-14/76	Credo A	Ritter, R.R.

Index to Affidavits of Labor #5 —:

B548 p 324 +others	881 — 564	9/12/77	Rum 178 et al	Ashwell, Walter R. (Landlord)	
✓	934 — 198	9/1/78	" 178-181	Attaway, Michael	
D622 p 921-999 +others.	891 — 62	11/26/77	" 192-197 Beth 2 et al	Coryell, Kirby C. ✓	
✓	" ~~245-263~~ ~~677-713~~	12/1-2/77	" 819 " " 352 "	" " "	
✓	(None in 1978)		(Relocated? as "B"'s)	" " "	
D517 p 243/292	906 ✓ 284	3/22/78	Albatross 1-20 et al	Guthrie, J.O.	23 1 cont'g.
✓	919 — 956 (Sec 27 Raymet)	6/12/78	Silver Dipper #2	Gough, James W.	6 mi. So of Florence
Frank Ernest Tapia, ✓	919 D860 — p 718/721 Sec 27 T7 R18 D877 329-332 p 1124/113	6/ 78 Sec 34 " 27	Jim Dandy Bob Burns Walter 1 thru 6	2222 W Elwood Flagstaff AZ 85015 Sohn, Kenneth L.	
D516 p 258 267	941 ✓ — 297-307	4/16/78 ~~9/1/78~~	San Jose Group T7 R18 ~~Sec 27 N 1/2~~ Goo's Gulch Mono Group 1-17	Flesher, Robt O.	
B169-225/274	✓	9/1/77 !!	(Old Hat Dist → Rogue " 1-14)	" " "	
✓	929 — 34 (B391 p 519/570 B434 p 258 260 261 B466 p 146 233 234 292)	8/23/78	Table Mtn 1-10	1265 W. Navajo Facson Morgan, Burt H.	
B517 p 272/273	" — 611 ✓	8/28/78	Hawk B466 p 178 #1 et al	Coulniet, Rene H.	
B130 p 233	938 — 724 (?)	11/3/78	Chapo #1 (Little Hill Mines Inc)	McGee, David B. Oracle, AZ	
Virgil Mercer Road Work	932 ½ — 46 Sec 3 T8S R18E	9/8/78 ✓	Zella ½ Zella A (Same claim)	Metz (Phelps Dodge)	
✓	940 — 301-304 (B628 p 599/602 B759 p 445/454)	8/6/78 10-88	Rosco 1-4 Cuno 1-20 Rip Sag Audi 1-10 Sara 1-56	Mammoth AZ Kotz, Joe H.	
Sec 3 T9S R18E ✓	935 — 757 ✓	10/24/78	Coffee King 1 & 2	Tapia, Frank S	
✓	939 — 640	11/21/78 (Sec 34 T9 R18)	San Francisco 1 & 2	" " "	
	928 — 986	8/31/78	Copper Reef #2 et al	Wilkins, Morris S	

(?) B5 p 591 Chapo #3 B130 p 235

Rt. 1, Box 140 Morgan, Tx 76671

Pinal County AZ

GEOEX #1348 Index to Mines & Locators #8 5/24/79

Docket	Pages	Date (L-R)	Locator	Claim Name
✓ 934 —	858/978	9/16/78 - 9/18/78	Beth Prop. Ltd.	B1 - B62
✓ " —	980/998			etc
✓ 935 —	1/25-/27/29 31/45-47/77 71/91			
✓ 937 —	— not all intermittent — 541 thru ~~811~~ 1001 (mixed)	11/7/78		B 378
✓ 867 —	228/229 Sec 34 T7S R18E	5/2-13/77	Lisanido C. Montijo	Rappoc 1 & 2
✓ 932 —	~~405/406~~ 976 "	9/19-26/78	Tapia, Frank S.	N San Francisco #2
✓ 936 —	690 "	8/15-11/1/78	" "	W #1 & #2 " E " "
✓ 897 —	112/113 Sec 27 "	1/15-17/78	Robt. C. Burns et al	S Walter 5 & 6
	(N of Dry Camp Wash)			

D934 (p. 858 & 877 & p. 859 & 878) Beth Claims. Copied.

Virgil E. Mercer, Box 158 Mammoth, AZ 85618

Raven No 1 400' W & 600' N of 14/13 23/24 (Common Corner) T8 R18
" " 2 S side common w/ N side Raven 1
" " 29 Copper Creek P.O.

1967 Magma Don Hammer.

Audi #1 Virgil E. Mercer 2 Sept 74 1475' Southerly from N 1/4 Cor Sec 23
N-S T.8S., R.18E., to loc. Notice which is 50' N of S.E.C.
Audi #2 " " " 1600' S to loc. N.E.C. 50' N.

GEOEX #-1248

590'
X 1475 - 7495

5/23/79

Texas Gulf.

David Brown: Locates

Bill Hirt
Ken Kral
Baltazar

$100 - 125 / claim.
$5.00 / sample rock chip only

Check courthouse.

K.K. Claims. KK

Texas Gulf Alston Inc.

5/24/79 - 6478 Mt. Tucson - 9 AM -

TOWNSHIP No. 9 SOUTH, RANGE No. 18 EAST, GILA AND SALT RIVER MERIDIAN, ARIZONA.

1838

O = Cor found.

GEOEX
Cable: GEOEX
JAN 17 1980
BOX 5954 TUCSON, ARIZONA 85703
Phone: (AREA 602) 623-0578
Job 1348
July 1979

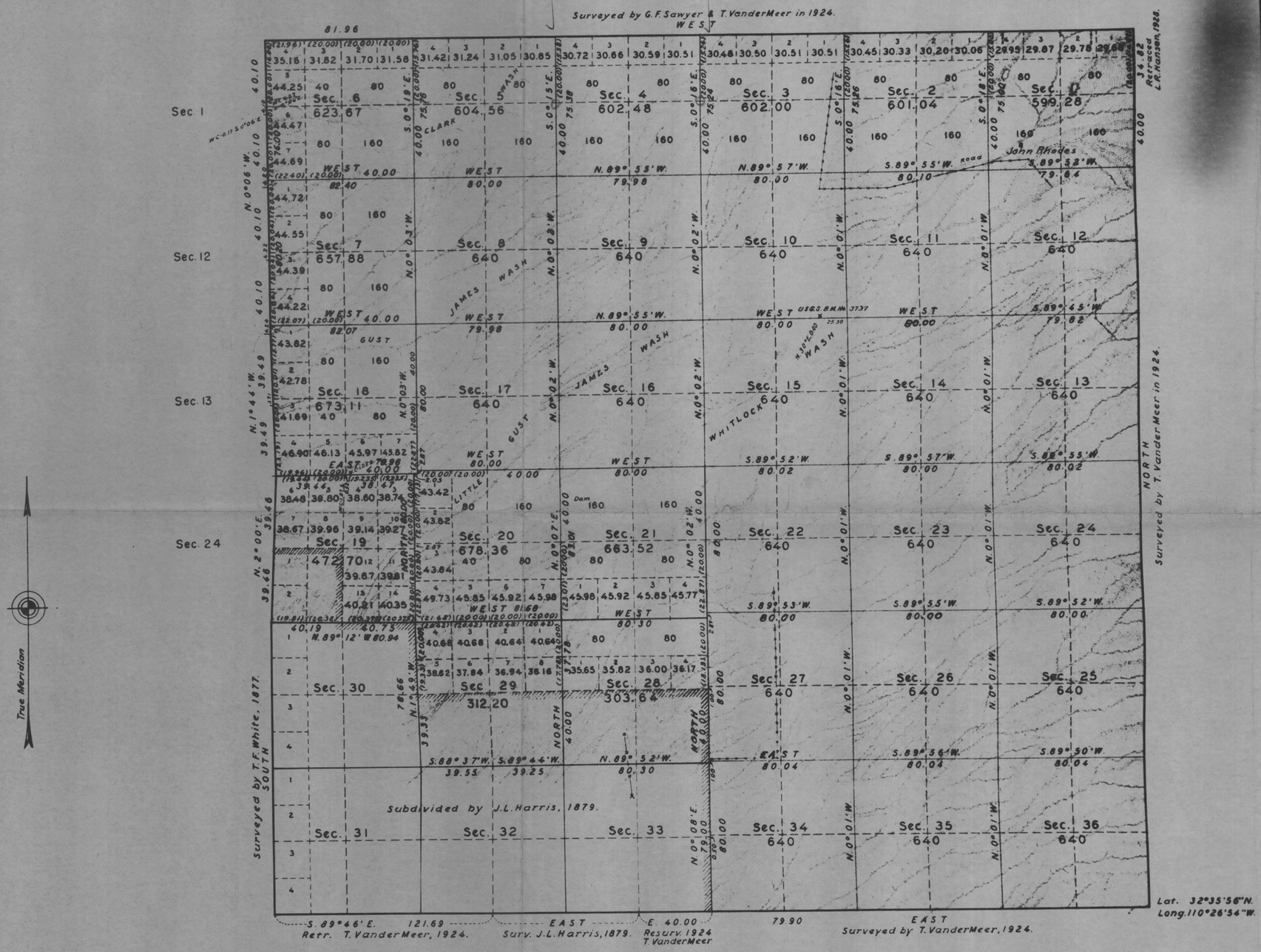

Mean Magnetic Declination 14°00'E.

Scale: 1 inch equals 40 chains.

Area Surveyed 19 554.44 Acres.

LINES DESIGNATED	BY WHOM SURVEYED	GROUP Nº	DATE OF SPECIAL INSTRUCTIONS	WHEN SURVEYED BEGUN	WHEN SURVEYED COMPLETED
Exterior	B.J. Kinsey	224	Oct. 5, 1938	Apr. 26, 1939	Apr. 28, 1939
Subdivisional	"	"	"	" 20, 1939	May 20, 1939

UNITED STATES DEPARTMENT OF THE INTERIOR
GENERAL LAND OFFICE

Denver, Colorado, Aug. 12, 1944

This plat of Township No. 9 South, Range No. 18 East, Gila and Salt River Meridian, Arizona, is strictly conformable to the field notes of the survey thereof which have been examined and approved.

Supervisor of Surveys.

Washington, D.C. JAN 24 1945

The survey represented by this plat having been correctly executed in accordance with the requirements of law and the regulations of this office, is hereby accepted.

Joel David Wolfsohn
Assistant Commissioner.



Wash
Clark
Corral
Clark Spring
Corral Ruins
BM 4037
T8S
T9S
R18E
⊕ = 1/4 Cor found
PINAL COUNTY, ARIZONA
SCALE: 1" = 1000' Job #1348 June 1979
HEINRICHS GEOEXPLORATION COMPANY
806 W. GRANT RD., P.O. BOX 5964 TUCSON, ARIZ. 85703. PH: (602) 623-0578
Gust James
Little
Schoenholzer
Rhodes
BM 3758
3718
Fence?
Water Tank
Rhodes
HEINRICHS GEOEXPLORATION COMPANY
810 W. GRANT ROAD, P.O. BOX 5964, TUCSON, ARIZONA 85703. PHONE: (602) 623-0578
Job # 1348
Texas gulf
SCALE: 1" = 1000'

Sec Cnr
4,580

518W from
Com Cnr 19,37

1" = 500'

6/10/79

Sec. 25 · T 20S R 13E

N

5280
5336

3805'

R

18

19

20

Found
Set

Block 21 1st June Addition

1

12

25

3822

GALENA

3998

910'

Agua Caliente Spring

Canyon

FOREST

NATIONAL

Montosa Canyon

Sheehy Canyon

Prospect Canyon

Cottonwood

Ocotillo Tank

Jack Rabbit Group Claims

GALENA

Found Brass Cap

Found Iron Pipe

3864

3791

3954

4962

3822

3933

3998

3760

3485

3464

3500

3600

4000

4400

15

16

14

13

18

19

22

23

24

25

26

27

30

34

35

36

31

Hop 1

Hop 29

TEXAS GULF WESTERN INC.
Hop 1-29 &
Jack Rabbit Groups
GEDEX #1351 1"=500' 6/21/79

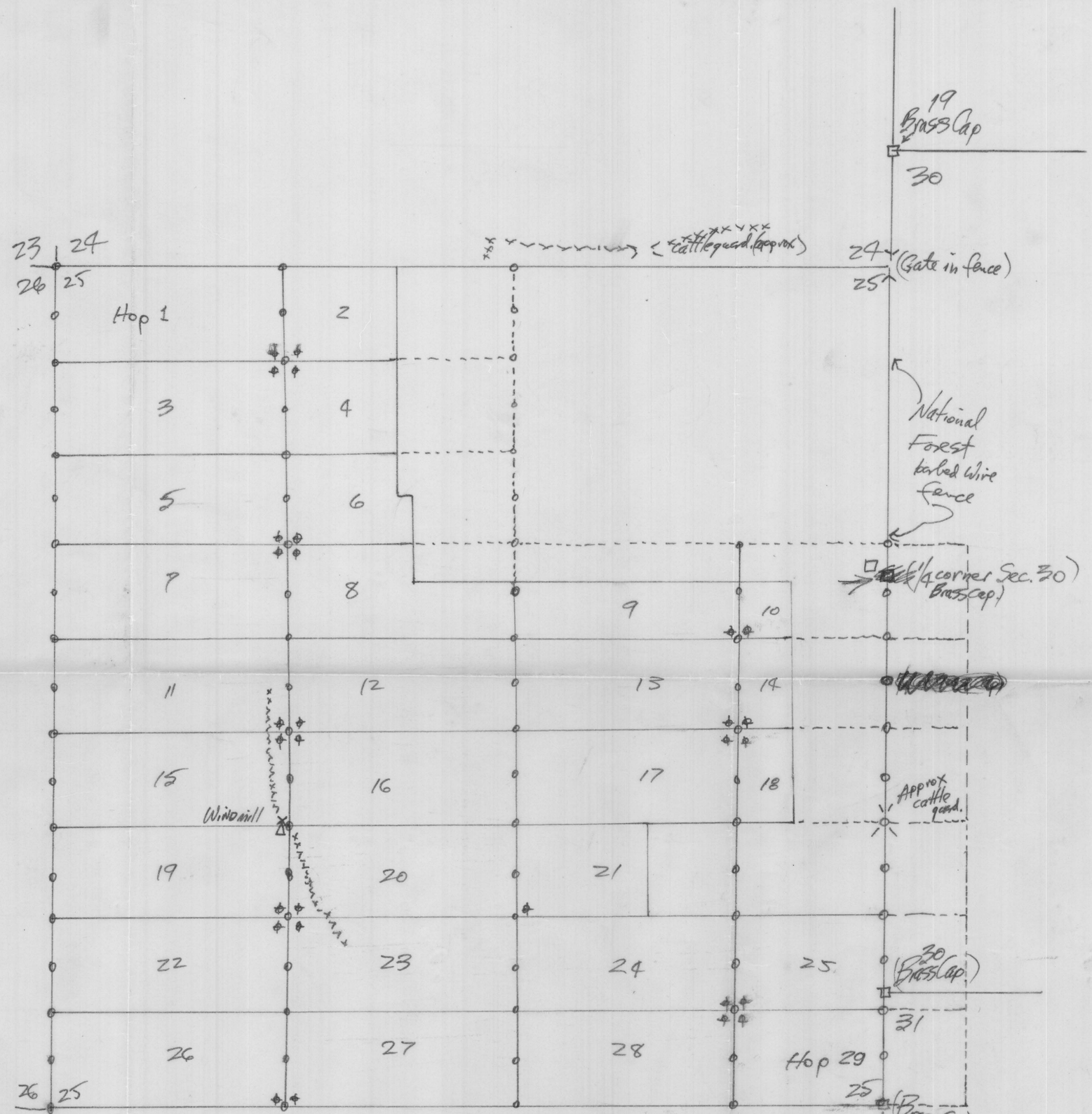

L Hop claims boundary excluding overlap on to Jack Rabbit & Galena Claims

□ = Corner Found

o = Wooden Post set (2"x2"x5')

⌖ = Wooden Location Post set (2"x2"x5')

xxxx = fence other than Nat. Forest (approximate).

Brunton - Chain Survey by Wallaby Enterprises

Scale 1" = 500', photo enlargement of U.S.G.S. Mount Wrightson 15' Quadrangle

Township 20 S., Range 13 EAST Santa Cruz County, Arizona

Job #1351

GEOEX
Cable: GEOEX
REC'D JUN 19 1979 REC'D
BOX 5964 TUCSON, ARIZONA 85703
Phone: (AREA 602) 623-0578

Approved, [illegible]
April 15, 1886

2376

Township No. 20 South Range No. 13 East Gila & Salt River Meridian

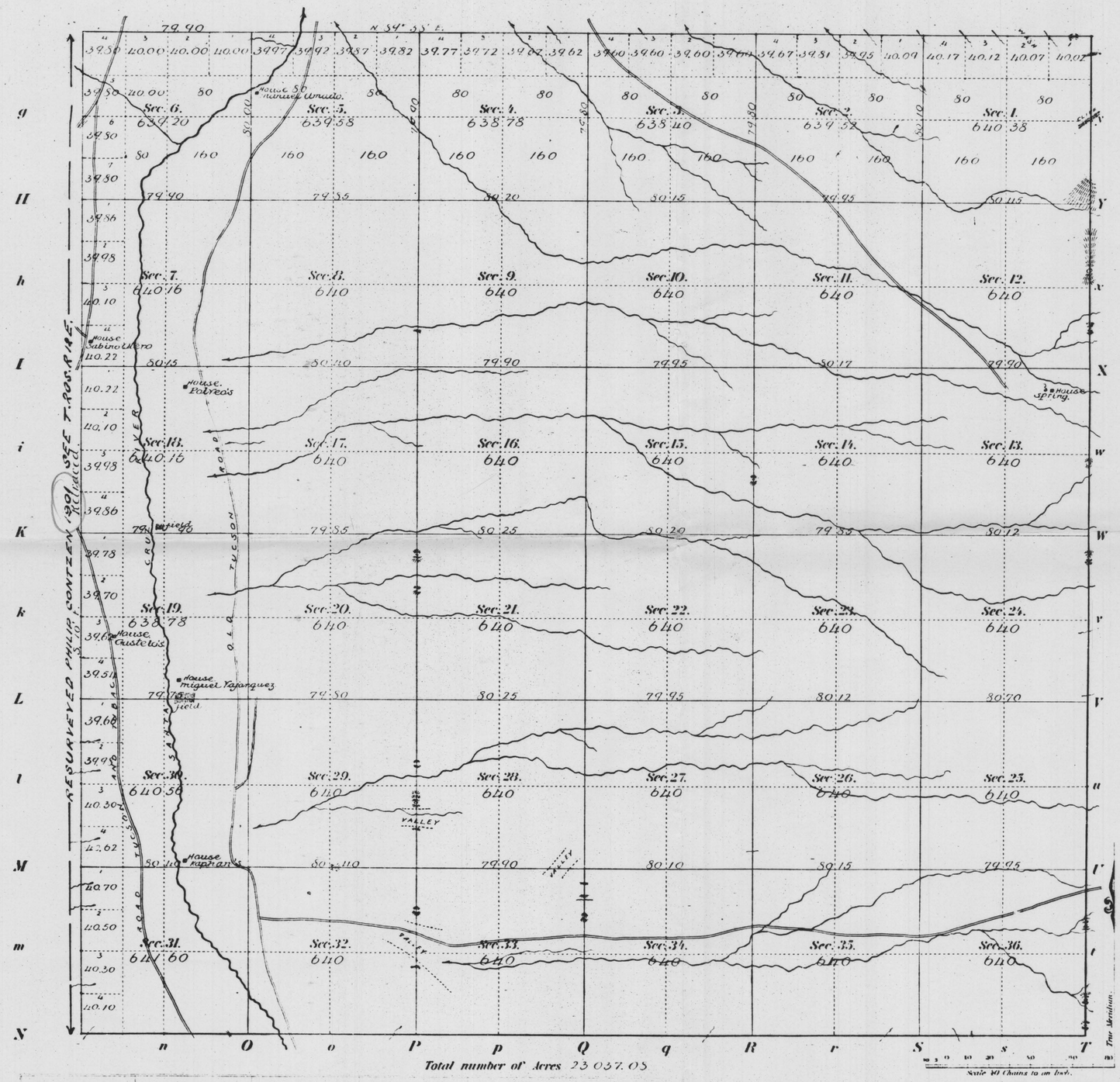

Total number of Acres 23 037.08

Surveys Designated	By Whom Surveyed	Date of Contract	Amount of Surveys M.	Ch's	Lk's	When Surveyed	Mean Declination
Township lines	Lewis Wolfley	April 11. 1885	17	79	90	May 15-19, 1885	12° 00' E.
Subdivisions	" "	" " "	60	02	21	" " 22 "	" " "
4th Stand. South	Theodore F. White	Sept. 15. 1876	6	00	00	Nov. 15, Dec 30, 1876	13° 30'

The above Map of Township No. 20 South of Range No. 13 East Gila & Salt River Meridian Arizona is strictly conformable to the field notes of the survey thereof on file in this Office, which have been examined and approved.

Surveyor General's Office
Tucson Nov. 9th 1885

Sur. Gen.

Meanders of

Posts	Courses	Ch's Lk's	Posts	Courses	Ch's Lk's	Po

5280' = 80 chains
=

Sec 25 { N. Side = 80.70 = 5326.2'
S " = 79.95 = 5276.7'