CONTACT INFORMATION
Mining Records Curator
Arizona Geological Survey
3550 N. Central Ave, 2nd floor
Phoenix, AZ, 85012
602-771-1601
http://www.azgs.az.gov
inquiries@azgs.az.gov

The following file is part of the Walter E. Heinrichs, Jr. Mining Collection

ACCESS STATEMENT

These digitized collections are accessible for purposes of education and research. We have indicated what we know about copyright and rights of privacy, publicity, or trademark. Due to the nature of archival collections, we are not always able to identify this information. We are eager to hear from any rights owners, so that we may obtain accurate information. Upon request, we will remove material from public view while we address a rights issue.

CONSTRAINTS STATEMENT

The Arizona Geological Survey does not claim to control all rights for all materials in its collection. These rights include, but are not limited to: copyright, privacy rights, and cultural protection rights. The User hereby assumes all responsibility for obtaining any rights to use the material in excess of "fair use."

The Survey makes no intellectual property claims to the products created by individual authors in the manuscript collections, except when the author deeded those rights to the Survey or when those authors were employed by the State of Arizona and created intellectual products as a function of their official duties. The Survey does maintain property rights to the physical and digital representations of the works.

QUALITY STATEMENT

The Arizona Geological Survey is not responsible for the accuracy of the records, information, or opinions that may be contained in the files. The Survey collects, catalogs, and archives data on mineral properties regardless of its views of the veracity or accuracy of those data.

STATE OF ARIZONA, County of Pinal } ss. I hereby certify that the within instrument was filed and recorded 10 Jul 1979 0900, 19____, at _____ M. In Docket No. 968, Page 513-514, at the request of

Fee No.: 624582

Indexed

When recorded mail to:

P. O. Box 5964
Tucson, AZ 85703

Witness my hand and official seal.

William S. Truman
County Recorder

By Anne M. Jones
Deputy Recorder

Fee: $ 3.00

MAP OF MINING CLAIM LOCATION

1. [X] Location [ ] Amendment [ ] Relocation

2. [ ] Placer [X] Lode [ ] Millsite [ ] Tunnelsite

3. The name of the claim is RR-1

The name of the locator is David Brown, 6245 E. Broadway, Suite 580 Tucson, AZ 85711

4. The location of the claim is in Section 4, Township 9S, Range 18E G&SRB&M, Bunker Hill Mining District, Pinal County, Arizona. The NW corner of the claim is 1475 ± feet in a northerly direction to a survey monument or permanent natural object described as NW corner Section 4

5. The type of Location monument is 1 1/2" X 1 1/2" X 4' wooden stake

The type of corner and end monuments are " " " " "

6. The bearing and distance between the corners of the claim are beginning at the NW corner of the claim, 600 feet in a easterly direction to the NE corner, then 1500 feet in a southerly direction to the SE corner, then 600 feet in a westerly direction to the SW corner, then 1500 feet in a northerly direction to the point of beginning.

7. If amending, relocating or previously recorded, this claim was recorded in Docket _____, Page _____, N/A Mining District, _____ County, Arizona.

Date June 6, 1979

Deborah A. Walsh
Signature for David Brown

MAP

One inch ≅ One thousand feet

North Arrow

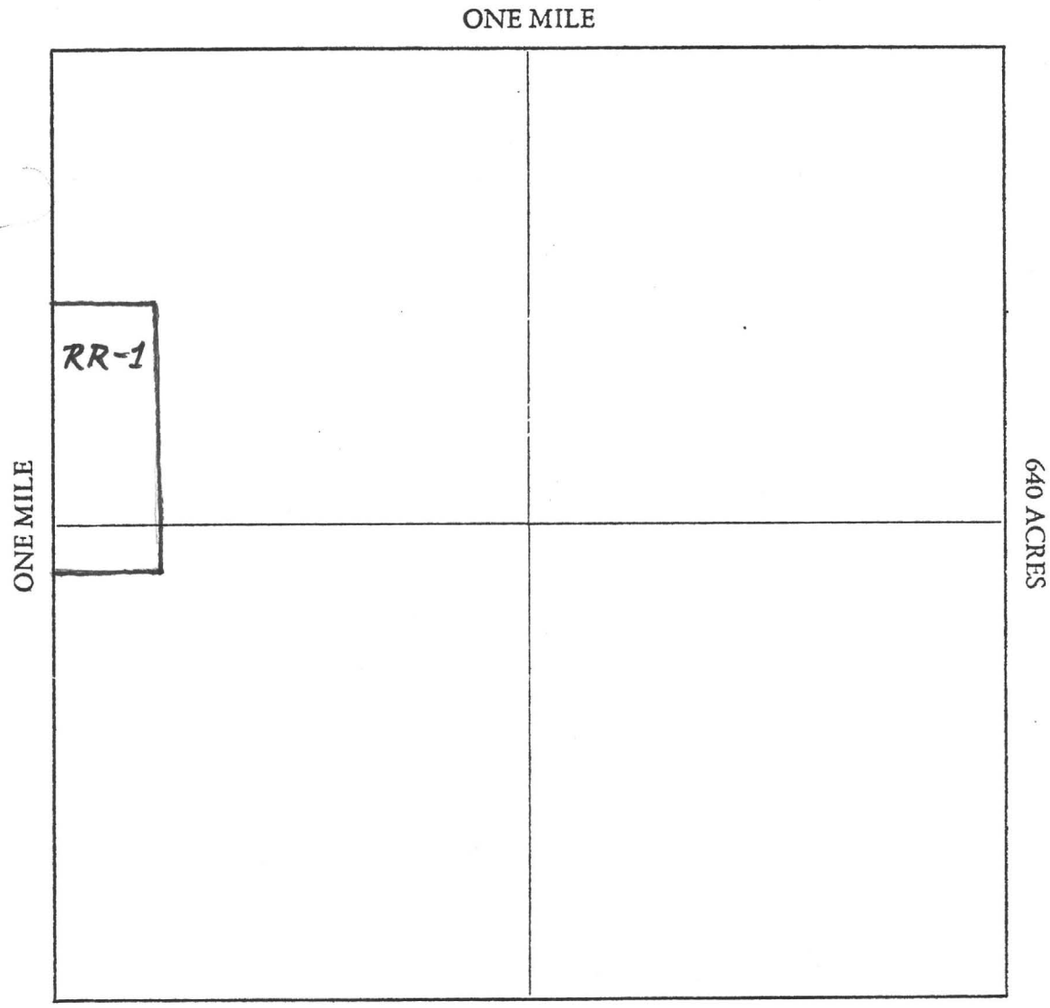

Section 4 Range 18E Township 9S, G&SRB&M

Date _____

Signature David Brown

Docket # 968 Page 515-516

STATE OF ARIZONA, County of _____ } ss. I hereby certify that the within instrument was filed and recorded 7/10/79, 19____, at _____ M.

In Docket No. _____, Page _____, at the request of _____

Fee No.:

When recorded mail to:

P. O. Box 5946
Tucson, AZ 85703

Witness my hand and official seal.

_____ County Recorder

By _____ Deputy Recorder

Fee: $

MAP OF MINING CLAIM LOCATION

1. [X] Location [ ] Amendment [ ] Relocation

2. [ ] Placer [X] Lode [ ] Millsite [ ] Tunnelsite

3. The name of the claim is RR-2

The name of the locator is David Brown, 6245 E. Broadway, Suite 580 Tucson, AZ 85703

4. The location of the claim is in Section 4, Township 9S, Range 18E G&SRB&M, Bunker Hill Mining District, Pinal County, Arizona. The NW corner of the claim is 1525 ± feet in a NW direction to a survey monument or permanent natural object described as NW corner Section 4

5. The type of Location monument is 1 1/2" X 1 1/2" X 4' wooden stake

The type of corner and end monuments are " " " " "

6. The bearing and distance between the corners of the claim are beginning at the NW corner of the claim, 600 feet in a easterly direction to the NE corner, then 1500 feet in a southerly direction to the SE corner, then 600 feet in a westerly direction to the SW corner, then 1500 feet in a northerly direction to the point of beginning.

7. If amending, relocating or previously recorded, this claim was recorded in Docket _____, Page _____, N/A Mining District, _____ County, Arizona.

Date _____

_____ Signature

David Brown

MAP

One inch ≅ One thousand feet

North Arrow

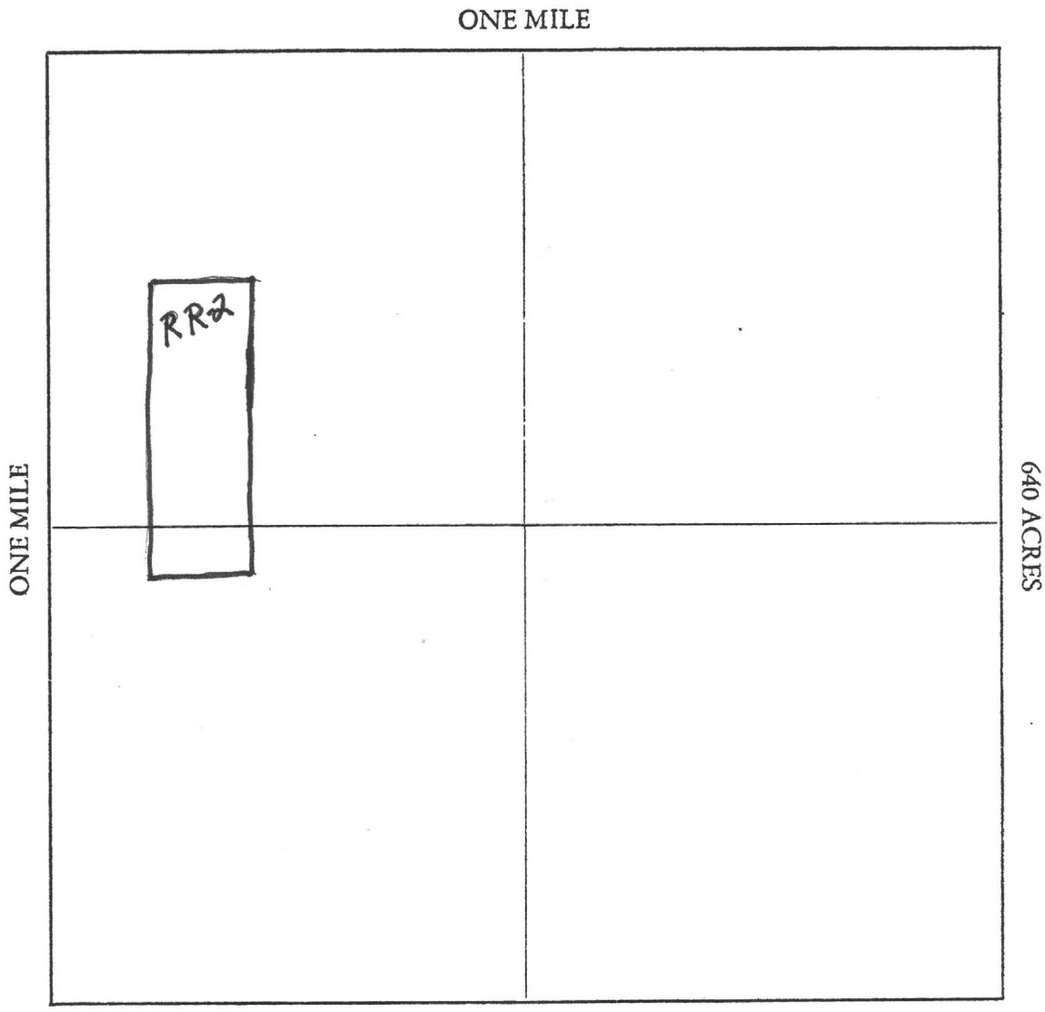

Section 4 Range 18E Township 9S, G&SRB&M

Date _____

Signature
David Brown

Docket 968 Page 517-518

STATE OF ARIZONA, County of _____ } ss.

I hereby certify that the within instrument was filed and recorded 7/10/79, 19____, at _____ M.

In Docket No. _____, Page _____, at the request of _____

Fee No.:

When recorded mail to:

P. O. Box 5964
Tucson, AZ 85703

Witness my hand and official seal.

_____ County Recorder

By _____ Deputy Recorder

Fee: $

MAP OF MINING CLAIM LOCATION

1. [X] Location [ ] Amendment [ ] Relocation

2. [ ] Placer [X] Lode [ ] Millsite [ ] Tunnelsite

3. The name of the claim is RR-3

The name of the locator is David Brown, 6245 E. Broadway, Suite 580 Tucson, AZ 85711

4. The location of the claim is in Section 4, Township 9S, Range 18E G&SRB&M, Bunker Hill Mining District, Pinal County, Arizona. The NW corner of the claim is 1850 ± feet in a NW direction to a survey monument or permanent natural object described as

NW corner Section 4

5. The type of Location monument is 1 1/2" X 1 1/2" X 4' wooden stake

The type of corner and end monuments are " " " " "

6. The bearing and distance between the corners of the claim are beginning at the NW corner of the claim, 600 feet in a easterly direction to the NE corner, then 1500 feet in a southerly direction to the SE corner, then 600 feet in a westerly direction to the SW corner, then 1500 feet in a northerly direction to the point of beginning.

7. If amending, relocating or previously recorded, this claim was recorded in Docket _____, Page _____, N/A Mining District, _____ County, Arizona.

Date _____

David Brown Signature

MAP

One inch ≅ One thousand feet

North Arrow ↑

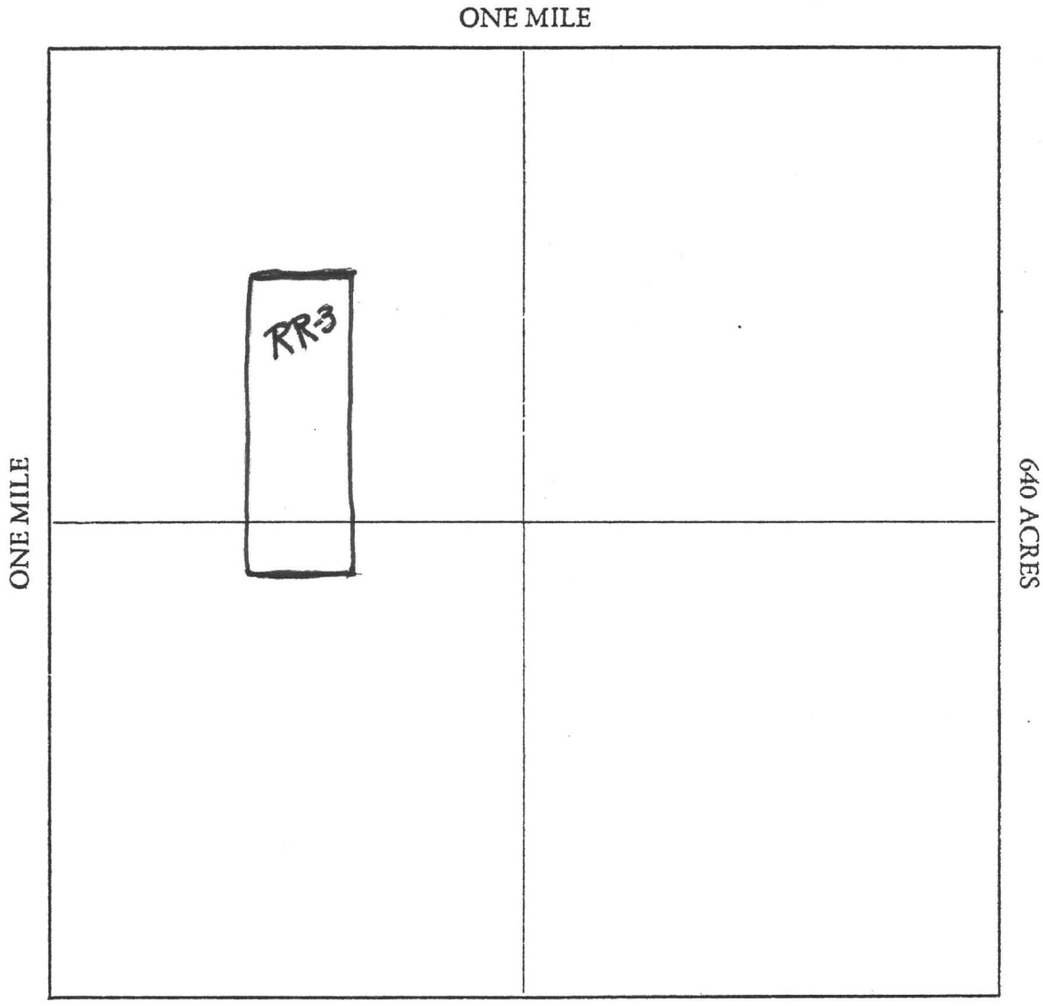

Section 4 Range 18E Township 9S, G&SRB&M

Date _____

_____
Signature

David Brown

Docket 968 Page 519-520

STATE OF ARIZONA, } ss.
County of _____

I hereby certify that the within instrument was filed and recorded 7/10/79, 19____, at _____M.

In Docket No. _____, Page _____, at the request of

Fee No.:

When recorded mail to:

P. O. Box 5964
Tucson, AZ 85703

Witness my hand and official seal.

County Recorder

By _____
Deputy Recorder

Fee: $

MAP OF MINING CLAIM LOCATION

1. [XX] Location [ ] Amendment [ ] Relocation

2. [ ] Placer [XX] Lode [ ] Millsite [ ] Tunnelsite

3. The name of the claim is RR-4

The name of the locator is David Brown, 6245 E. Broadway, Suite 580 Tucson, AZ 85711

4. The location of the claim is in Section 4, Township 9S, Range 18E G&SRB&M, Bunker Hill Mining District, Pinal County, Arizona. The NW corner of the claim is 2200 ± feet in a NW direction to a survey monument or permanent natural object described as NW Corner Section 4

5. The type of Location monument is 1 1/2" X 1 1/2" X 4' wooden stake.

The type of corner and end monuments are " " " " "

6. The bearing and distance between the corners of the claim are beginning at the NW corner of the claim, 600 feet in a easterly direction to the NE corner, then 1500 feet in a southerly direction to the SE corner, then 600 feet in a westerly direction to the SW corner, then 1500 feet in a northerly direction to the point of beginning.

7. If amending, relocating or previously recorded, this claim was recorded in Docket _____, Page _____, N/A Mining District, _____ County, Arizona.

Date _____

Signature

David Brown

MAP

One inch ≅ One thousand feet

North Arrow

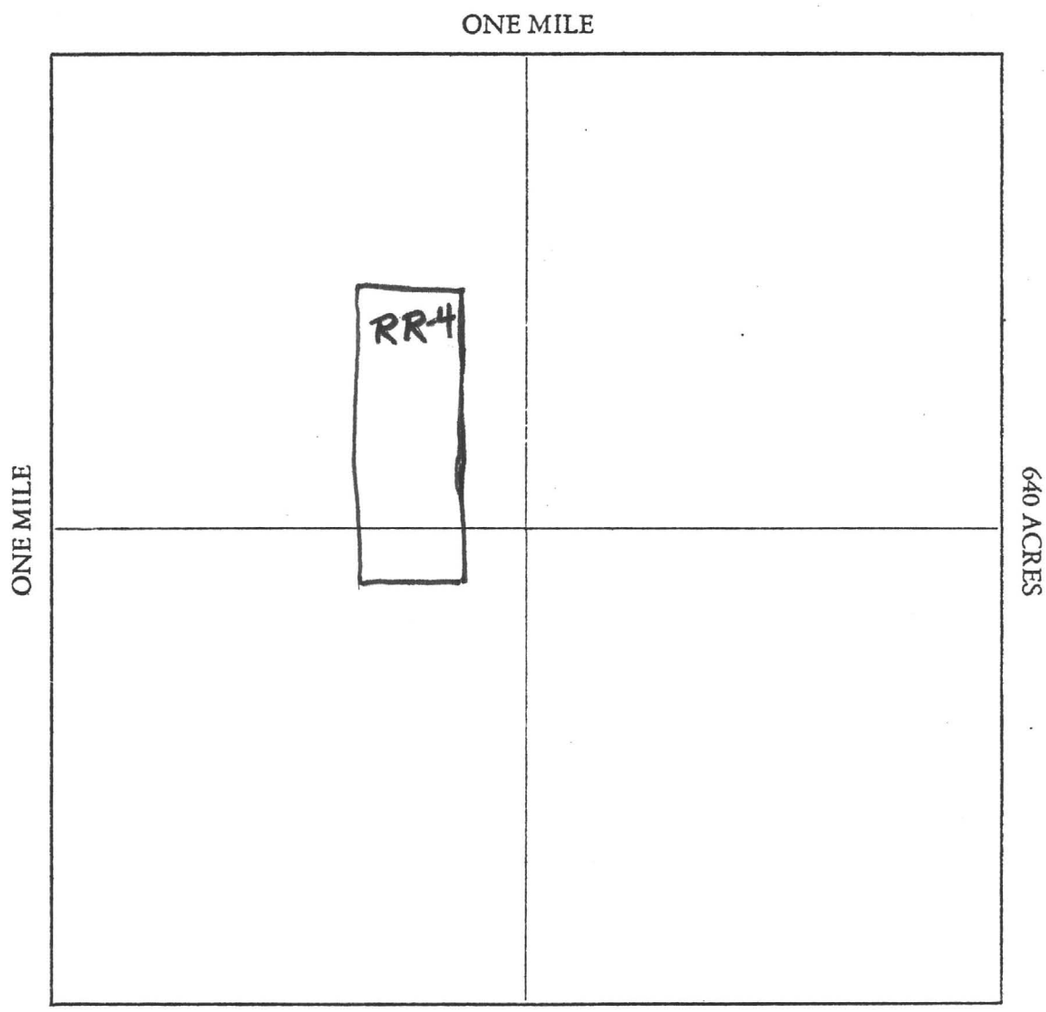

Section 4 Range 18E Township 9S, G&SRB&M

Date _____

Signature
David Brown

Docket 968 Page 521-522

STATE OF ARIZONA, County of _____ } ss. I hereby certify that the within instrument was filed and recorded 7/10/79, 19____, at _____ M.

In Docket No. _____, Page _____, at the request of _____

Fee No.:

When recorded mail to:

P. O. Box 5964
Tucson, AZ 85703

Witness my hand and official seal.

_____ County Recorder

By _____ Deputy Recorder

Fee: $

MAP OF MINING CLAIM LOCATION

1. [X] Location [ ] Amendment [ ] Relocation

2. [ ] Placer [X] Lode [ ] Millsite [ ] Tunnelsite

3. The name of the claim is RR-5

The name of the locator is David Brown, 6245 E. Broadway, Suite 580 Tucson, AZ 85711

4. The location of the claim is in Section 4, Township 9S, Range 18E G&SRB&M, Bunker Hill Mining District, Pinal County, Arizona. The NW corner of the claim is 3000 ± feet in a NW direction to a survey monument or permanent natural object described as NW Corner Section 4

5. The type of Location monument is 1 1/2" X 1 1/2" X 4' wooden stake.

The type of corner and end monuments are " " " " "

6. The bearing and distance between the corners of the claim are beginning at the NW corner of the claim, 600 feet in a easterly direction to the NE corner, then 1500 feet in a southerly direction to the SE corner, then 600 feet in a westerly direction to the SW corner, then 1500 feet in a northerly direction to the point of beginning.

7. If amending, relocating or previously recorded, this claim was recorded in Docket _____, Page _____, N/A Mining District, _____ County, Arizona.

Date _____

David Brown Signature

MAP

One inch ≅ One thousand feet

North Arrow ↑

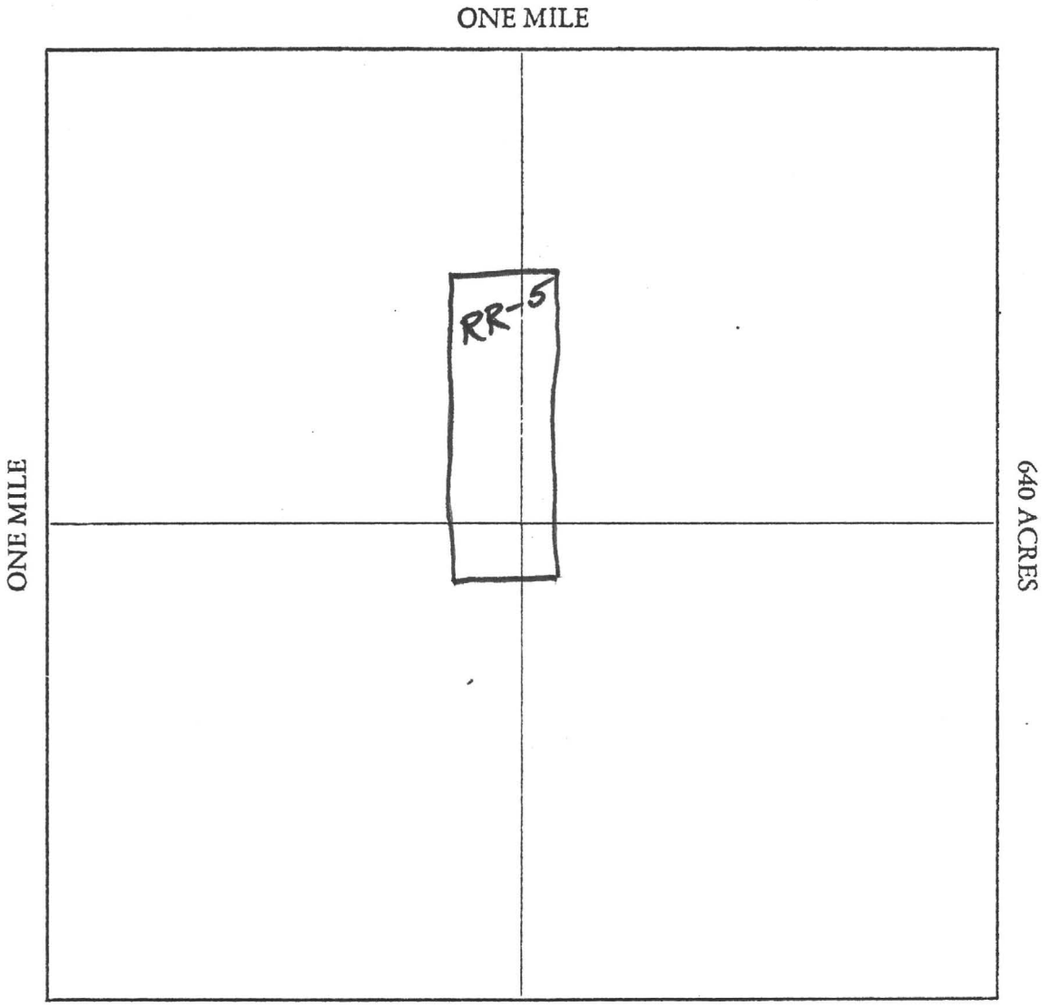

Section 4 Range 18E Township 9S, G&SRB&M

Date _____

_____
Signature
David Brown

Docket # 968 Page 523-524

STATE OF ARIZONA, County of _____ } ss. I hereby certify that the within instrument was filed and recorded 7/10/79, 19____, at _____M.

In Docket No. _____, Page _____, at the request of _____

Fee No.:

When recorded mail to:
P. O. Box 5964
Tucson, AZ 85703

Witness my hand and official seal.

_____ County Recorder

By _____ Deputy Recorder

Fee: $

MAP OF MINING CLAIM LOCATION

1. [X] Location [ ] Amendment [ ] Relocation

2. [ ] Placer [X] Lode [ ] Millsite [ ] Tunnelsite

3. The name of the claim is RR-6

The name of the locator is David Brown, 6245 E. Broadway, Suite 580 Tucson, AZ 85711

4. The location of the claim is in Section 4, Township 9S, Range 18E G&SRB&M, Bunker Hill Mining District, Pinal County, Arizona. The NW corner of the claim is 3500 ± feet in a NW direction to a survey monument or permanent natural object described as NW Corner Section 4

5. The type of Location monument is 1 1/2" X 1 1/2" X 4' wooden stake

The type of corner and end monuments are " " " " "

6. The bearing and distance between the corners of the claim are beginning at the NW corner of the claim, 600 feet in a easterly direction to the NE corner, then 1500 feet in a southerly direction to the SE corner, then 600 feet in a westerly direction to the SW corner, then 1500 feet in a northerly direction to the point of beginning.

7. If amending, relocating or previously recorded, this claim was recorded in Docket _____, Page _____, N/A Mining District, _____ County, Arizona.

Date _____

_____ Signature

David Brown

MAP

One inch ≅ One thousand feet

North Arrow

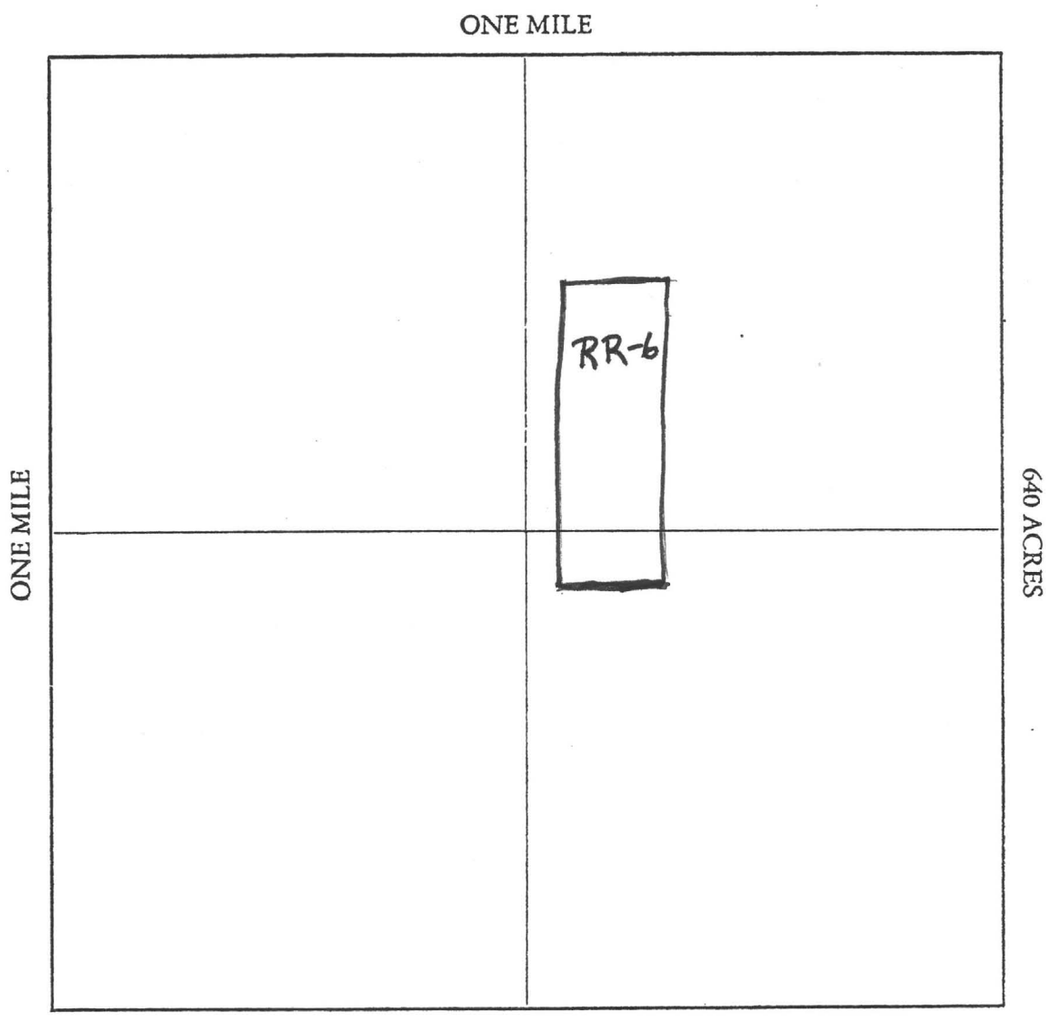

Section 4 Range 18E Township 9S, G&SRB&M

Date _____

Signature
David Brown

Docket #968 Page 525-526

STATE OF ARIZONA, County of _____ } ss. I hereby certify that the within instrument was filed and recorded 7/10/79, 19____, at _____ M.

In Docket No. _____, Page _____, at the request of _____

Fee No.:

When recorded mail to:

P. O. Box 5964
Tucson, AZ 85703

Witness my hand and official seal.

_____ County Recorder

By _____ Deputy Recorder

Fee: $

MAP OF MINING CLAIM LOCATION

1. [XX] Location [ ] Amendment [ ] Relocation

2. [ ] Placer [X] Lode [ ] Millsite [ ] Tunnelsite

3. The name of the claim is RR- 7

The name of the locator is David Brown, 6245 E. Broadway, Suite 580 Tucson, AZ 85711

4. The location of the claim is in Section 4, Township 9S, Range 18E G&SRB&M, Bunker Hill Mining District, Pinal County, Arizona. The NW corner of the claim is 3800 ± feet in a NW direction to a survey monument or permanent natural object described as NW corner Section 4

5. The type of Location monument is 1 1/2" X 1 1/2" X 4' wooden stake.

The type of corner and end monuments are " " " " "

6. The bearing and distance between the corners of the claim are beginning at the NW corner of the claim, 600 feet in a easterly direction to the NE corner, then 1500 feet in a southerly direction to the SE corner, then 600 feet in a westerly direction to the SW corner, then 1500 feet in a northerly direction to the point of beginning.

7. If amending, relocating or previously recorded, this claim was recorded in Docket _____, Page _____, N/A Mining District, _____ County, Arizona.

Date _____

_____ Signature

David Brown

MAP

One inch ≅ One thousand feet

North Arrow ↑

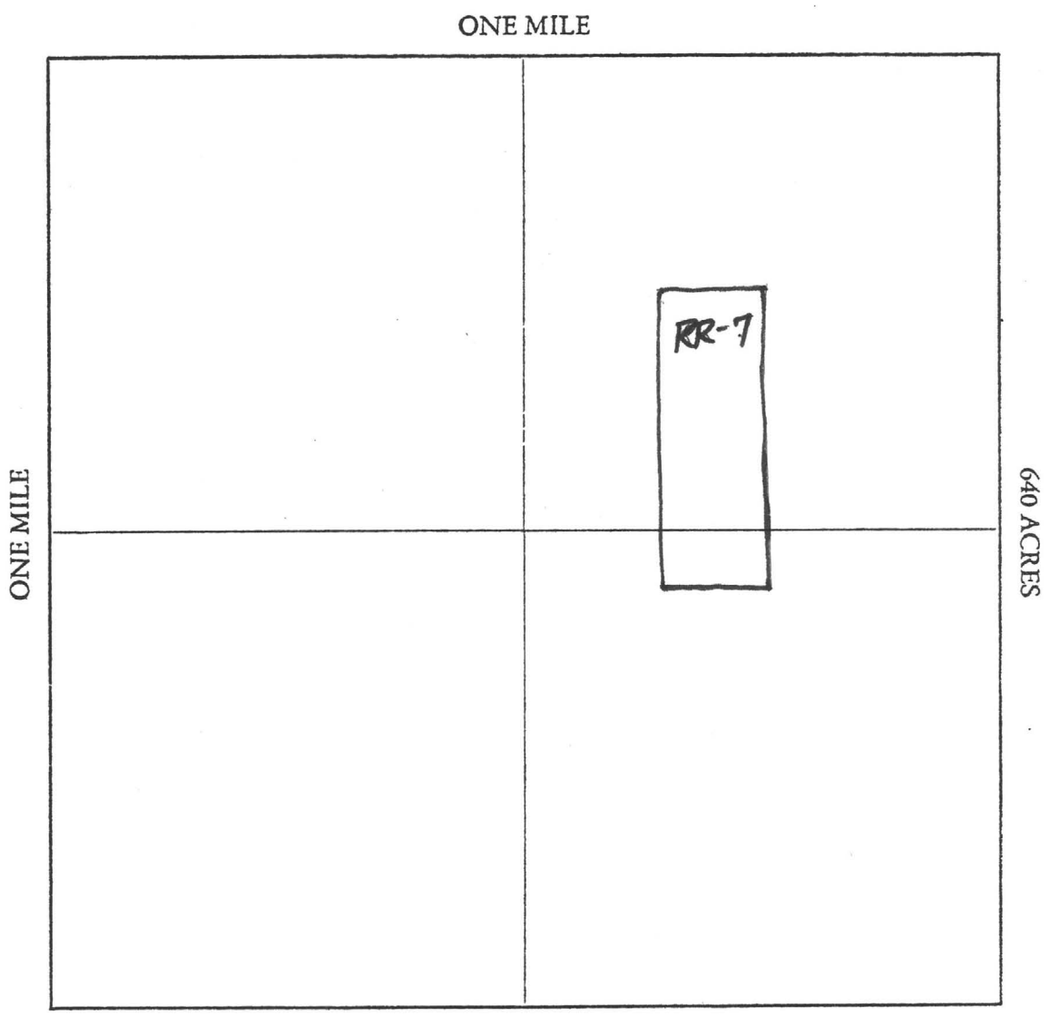

Section 4 Range 18E Township 9S, G&SRB&M

Date _____

Signature
David Brown

Docket 968 Page 527-528

STATE OF ARIZONA, County of _____ } ss. I hereby certify that the within instrument was filed and recorded 7/10/79, 19____, at _____ M.

In Docket No. _____, Page _____, at the request of _____

Fee No.:

When recorded mail to:

P. O. Box 5964
Tucson, AZ 85703

Witness my hand and official seal.

_____ County Recorder

By _____ Deputy Recorder

Fee: $

MAP OF MINING CLAIM LOCATION

1. [X] Location [ ] Amendment [ ] Relocation

2. [ ] Placer [X] Lode [ ] Millsite [ ] Tunnelsite

3. The name of the claim is RR-8

The name of the locator is David Brown 6245 E. Broadway, Suite 580 Tucson, AZ 85711

4. The location of the claim is in Section 4, Township 9S, Range 18E G&SRB&M, Bunker Hill Mining District, Pinal County, Arizona. The NW corner of the claim is 4400 ± feet in a NW direction to a survey monument or permanent natural object described as

NW corner Section 4

5. The type of Location monument is 1 1/2" X 1 1/2" X 4' wooden stake

The type of corner and end monuments are " " " " "

6. The bearing and distance between the corners of the claim are beginning at the NW corner of the claim, 600 feet in a easterly direction to the NE corner, then 1500 feet in a southerly direction to the SE corner, then 600 feet in a westerly direction to the SW corner, then 1500 feet in a northerly direction to the point of beginning.

7. If amending, relocating or previously recorded, this claim was recorded in Docket _____, Page _____, N/A Mining District, _____ County, Arizona.

Date _____

David Brown Signature

MAP

One inch ≅ One thousand feet

North Arrow

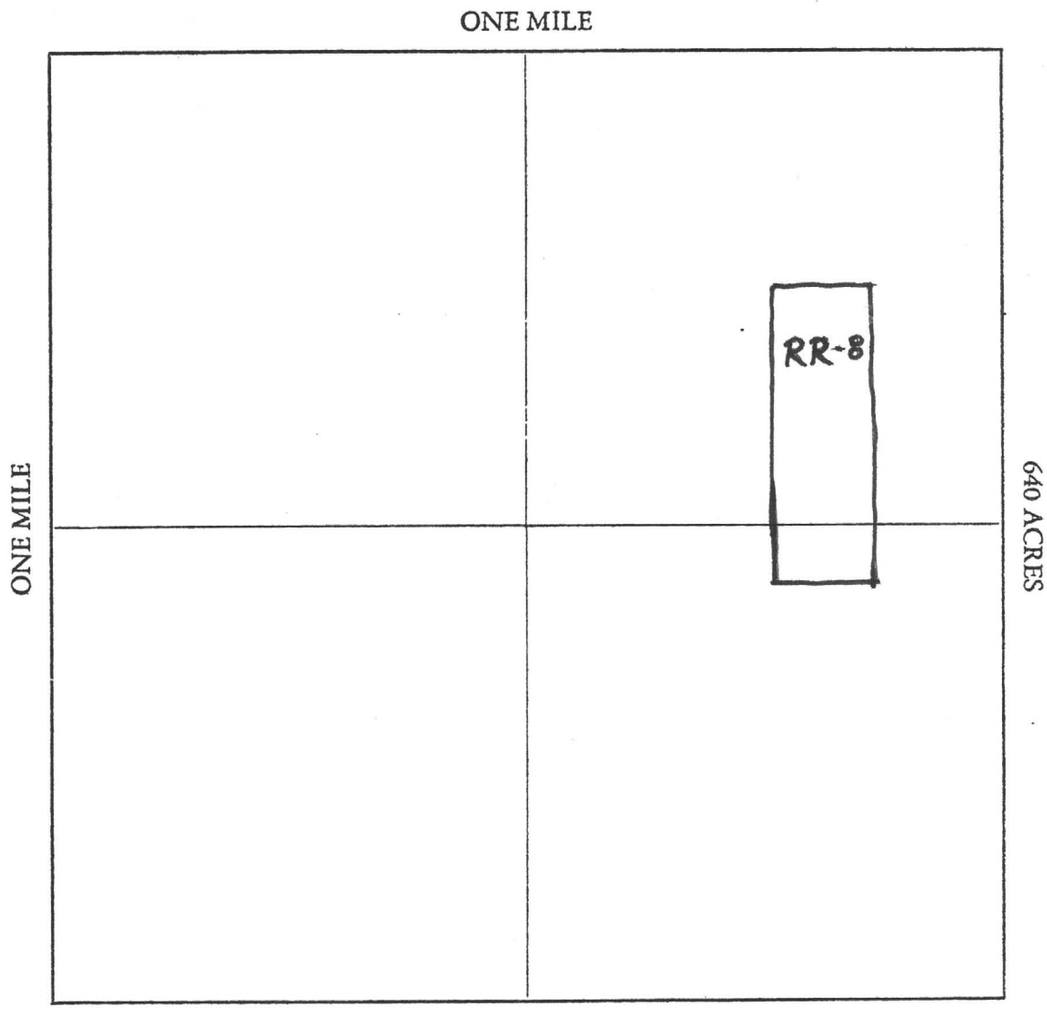

Section 4 Range 18E Township 9S, G&SRB&M

Date _____

Signature
David Brown

Docket #968 Page 529-530

STATE OF ARIZONA, County of _____ } ss.

I hereby certify that the within instrument was filed and recorded _____, 19____, at _____M.

In Docket No. _____, Page _____, at the request of _____

Fee No.:

When recorded mail to:

P. O. Box 5964
Tucson; AZ 85703

Witness my hand and official seal.

_____ County Recorder

By _____ Deputy Recorder

Fee: $

MAP OF MINING CLAIM LOCATION

1. [x] Location [ ] Amendment [ ] Relocation

2. [ ] Placer [x] Lode [ ] Millsite [ ] Tunnelsite

3. The name of the claim is RR-9

   The name of the locator is David Brown 6245 E. Broadway, Suite 580 Tucson, AZ 85711

4. The location of the claim is in Section 4, Township 9S, Range 18E G&SRB&M, Bunker Hill Mining District, Pinal County, Arizona. The NW corner of the claim is 4950 ± feet in a NW direction to a survey monument or permanent natural object described as

   NW corner Section 4

5. The type of Location monument is 1 1/2" X 1 1/2" X 4' wooden stake

   The type of corner and end monuments are " " " "

6. The bearing and distance between the corners of the claim are beginning at the NW corner of the claim, 600 feet in a easterly direction to the NE corner, then 1500 feet in a southerly direction to the SE corner, then 600 feet in a westerly direction to the SW corner, then 1500 feet in a northerly direction to the point of beginning.

7. If amending, relocating or previously recorded, this claim was recorded in Docket _____, Page _____, N/A Mining District, _____ County, Arizona.

Date _____

David Brown Signature

MAP

One inch ≅ One thousand feet

North Arrow

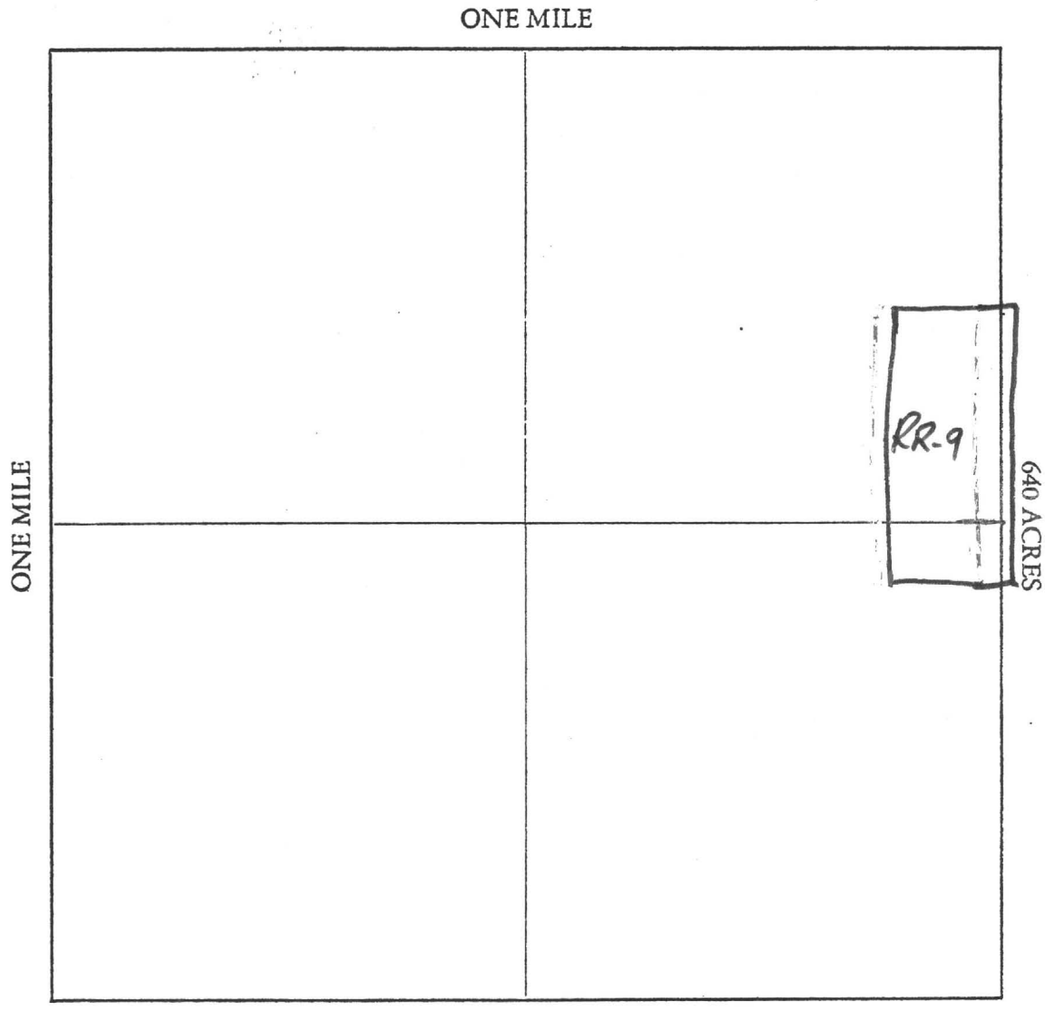

Section 4 Range 18E Township 9S, G&SRB&M

Date _____

Signature
David Brown

Docket #968 Page 531-532

STATE OF ARIZONA, County of _____ } ss. I hereby certify that the within instrument was filed and recorded 7/10/79, 19____, at _____ M.

In Docket No. _____, Page _____, at the request of _____

Fee No.:

When recorded mail to:

P. O. Box 5964
Tucson, AZ 85703

Witness my hand and official seal.

_____ County Recorder

By _____ Deputy Recorder

Fee: $

MAP OF MINING CLAIM LOCATION

1. [X] Location [ ] Amendment [ ] Relocation

2. [ ] Placer [X] Lode [ ] Millsite [ ] Tunnelsite

3. The name of the claim is RR-10

The name of the locator is David Brown 6245 E. Broadway, Suite 580 Tucson, AZ 85711

4. The location of the claim is in Section 3, Township 9S, Range 18E G&SRB&M, Bunker Hill Mining District, Pinal County, Arizona. The NW corner of the claim is 5600 ± feet in a NW direction to a survey monument or permanent natural object described as

NW corner Section 4

5. The type of Location monument is 1 1/2" X 1 1/2" X 4' wooden stake

The type of corner and end monuments are " " " "

6. The bearing and distance between the corners of the claim are beginning at the NW corner of the claim, 600 feet in a easterly direction to the NE corner, then 1500 feet in a southerly direction to the SE corner, then 600 feet in a westerly direction to the SW corner, then 1500 feet in a northerly direction to the point of beginning.

7. If amending, relocating or previously recorded, this claim was recorded in Docket _____, Page _____, N/A Mining District, _____ County, Arizona.

Date _____

David Brown Signature

MAP

One inch ≅ One thousand feet

North Arrow

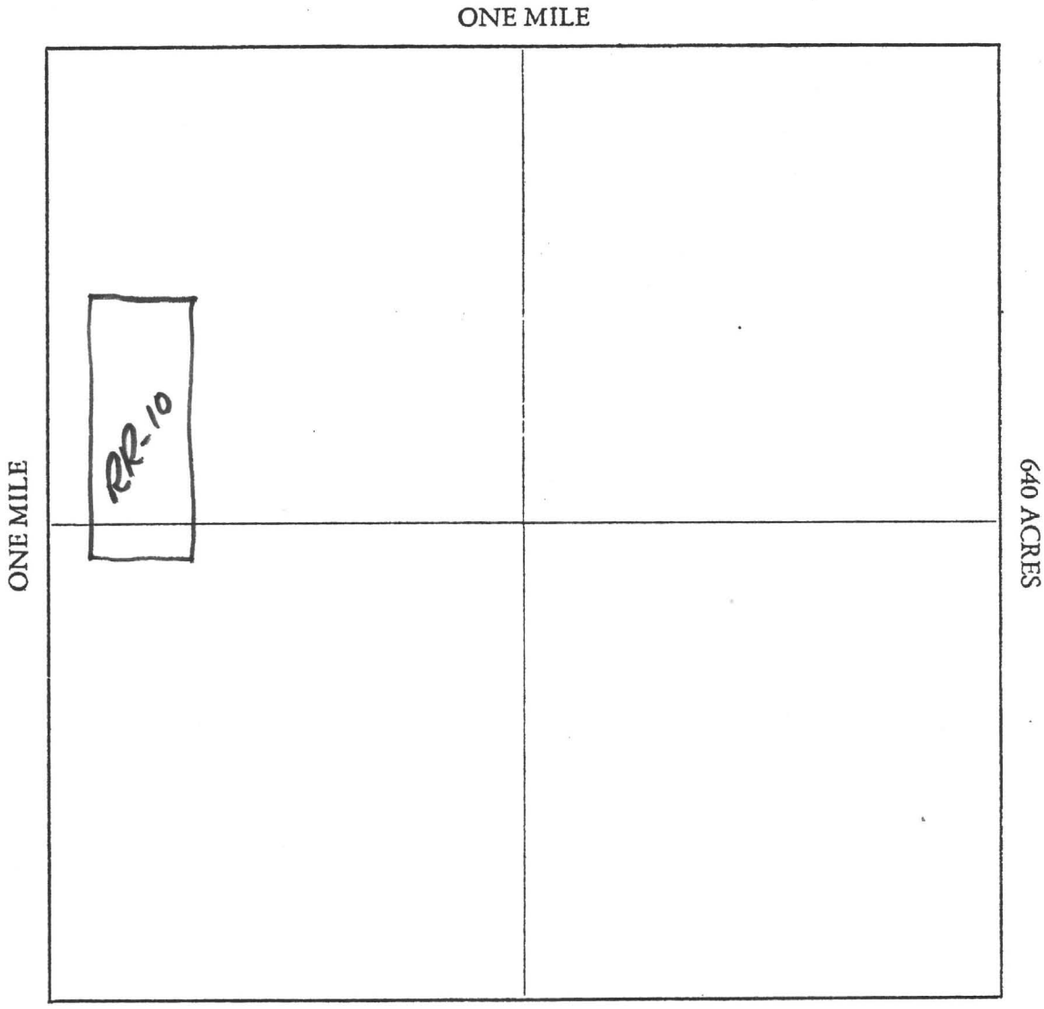

Section 3 Range 18E Township 9S, G&SRB&M

Date _____

Signature
David Brown

Docket #968 Page 533-534

STATE OF ARIZONA, } ss.
County of _____

I hereby certify that the within instrument was filed and recorded 7/10/79, 19____, at _____M.

In Docket No. _____, Page _____, at the request of

_____

When recorded mail to:

P. O. Box 5964
Tucson, AZ 85703

Witness my hand and official seal.

_____
County Recorder

By _____
Deputy Recorder

Fee No.:

Fee: $

MAP OF MINING CLAIM LOCATION

1. [x] Location [ ] Amendment [ ] Relocation

2. [ ] Placer [x] Lode [ ] Millsite [ ] Tunnelsite

3. The name of the claim is RR-11

The name of the locator is David Brown 6245 E. Broadway, Suite 580 Tucson, AZ 85711

4. The location of the claim is in Section 3, Township 9S, Range 18E G&SRB&M, Bunker Hill Mining District, Pinal County, Arizona. The NW corner of the claim is 6100 ± feet in a NW direction to a survey monument or permanent natural object described as NW corner Section 4

5. The type of Location monument is 1 1/2" X 1 1/2" X 4' wooden stake

The type of corner and end monuments are " " " "

6. The bearing and distance between the corners of the claim are beginning at the NW corner of the claim, 600 feet in a easterly direction to the NE corner, then 1500 feet in a southerly direction to the SE corner, then 600 feet in a westerly direction to the SW corner, then 1500 feet in a northerly direction to the point of beginning.

7. If amending, relocating or previously recorded, this claim was recorded in Docket _____, Page _____, N/A Mining District, _____ County, Arizona.

Date _____

David Brown
Signature

MAP

One inch ≅ One thousand feet

North Arrow

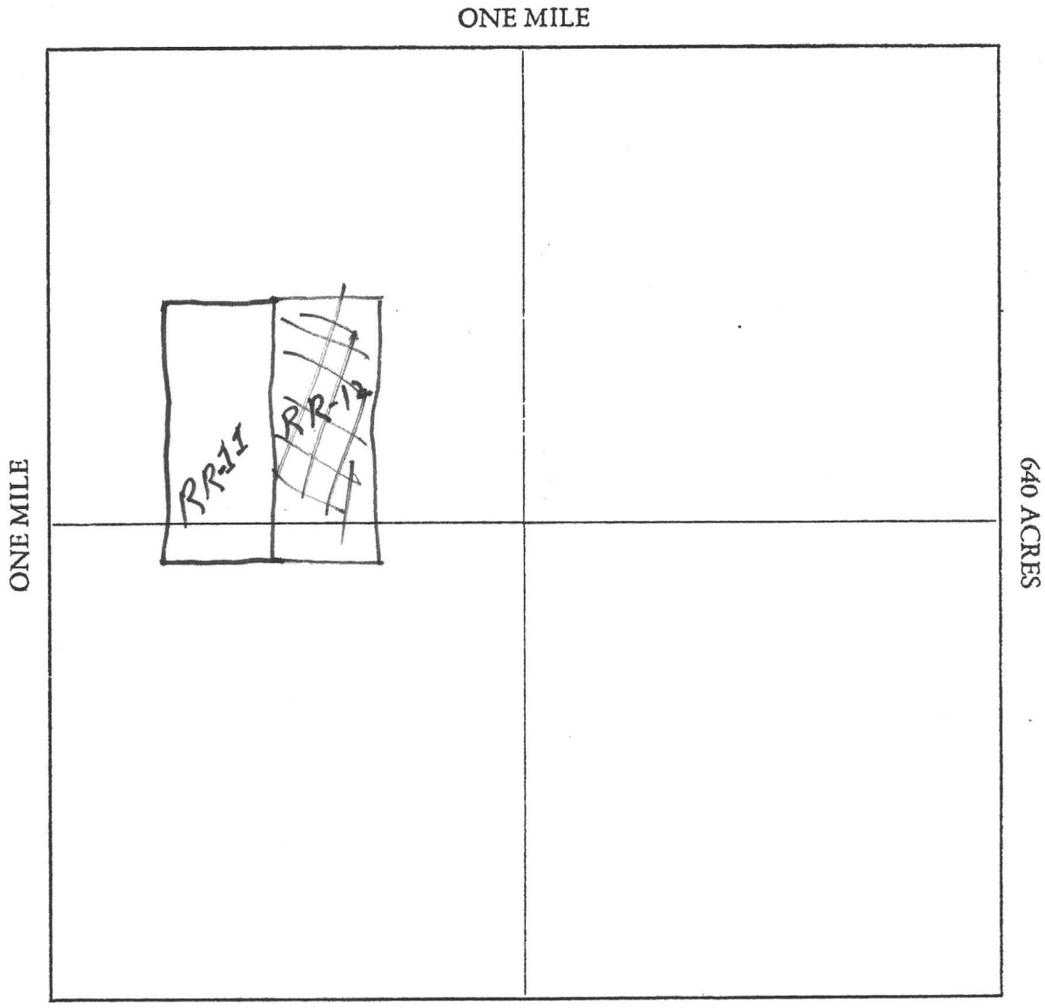

Section 3 Range 18E Township 9S, G&SRB&M

Date _____

_____
Signature

David Brown

Docket #968 Page 535-536

STATE OF ARIZONA, County of _____ } ss. I hereby certify that the within instrument was filed and recorded 7/10/79, 19____, at _____ M.

In Docket No. _____, Page _____, at the request of _____

Fee No.:

When recorded mail to:

P. O. Box 5964
Tucson, AZ 85703

Witness my hand and official seal.

_____ County Recorder

By _____ Deputy Recorder

Fee: $

MAP OF MINING CLAIM LOCATION

1. [x] Location [ ] Amendment [ ] Relocation

2. [ ] Placer [x] Lode [ ] Millsite [ ] Tunnelsite

3. The name of the claim is RR-12

The name of the locator is David Brown 6245 E. Broadway, Suite 580 Tucson, AZ 85711

4. The location of the claim is in Section 3, Township 9S, Range 18E G&SRB&M, Bunker Hill Mining District, Pinal County, Arizona. The NW corner of the claim is 6650' feet in a NW direction to a survey monument or permanent natural object described as NW Corner Section 4

5. The type of Location monument is 1 1/2" X 1 1/2" X 4' wooden stake

The type of corner and end monuments are " " " " "

6. The bearing and distance between the corners of the claim are beginning at the NW corner of the claim, 600 feet in a easterly direction to the NE corner, then 1500 feet in a southerly direction to the SE corner, then 600 feet in a westerly direction to the SW corner, then 1500 feet in a northerly direction to the point of beginning.

7. If amending, relocating or previously recorded, this claim was recorded in Docket _____, Page _____, N/A Mining District, _____ County, Arizona.

Date _____

David Brown Signature

MAP

One inch ≅ One thousand feet

North Arrow

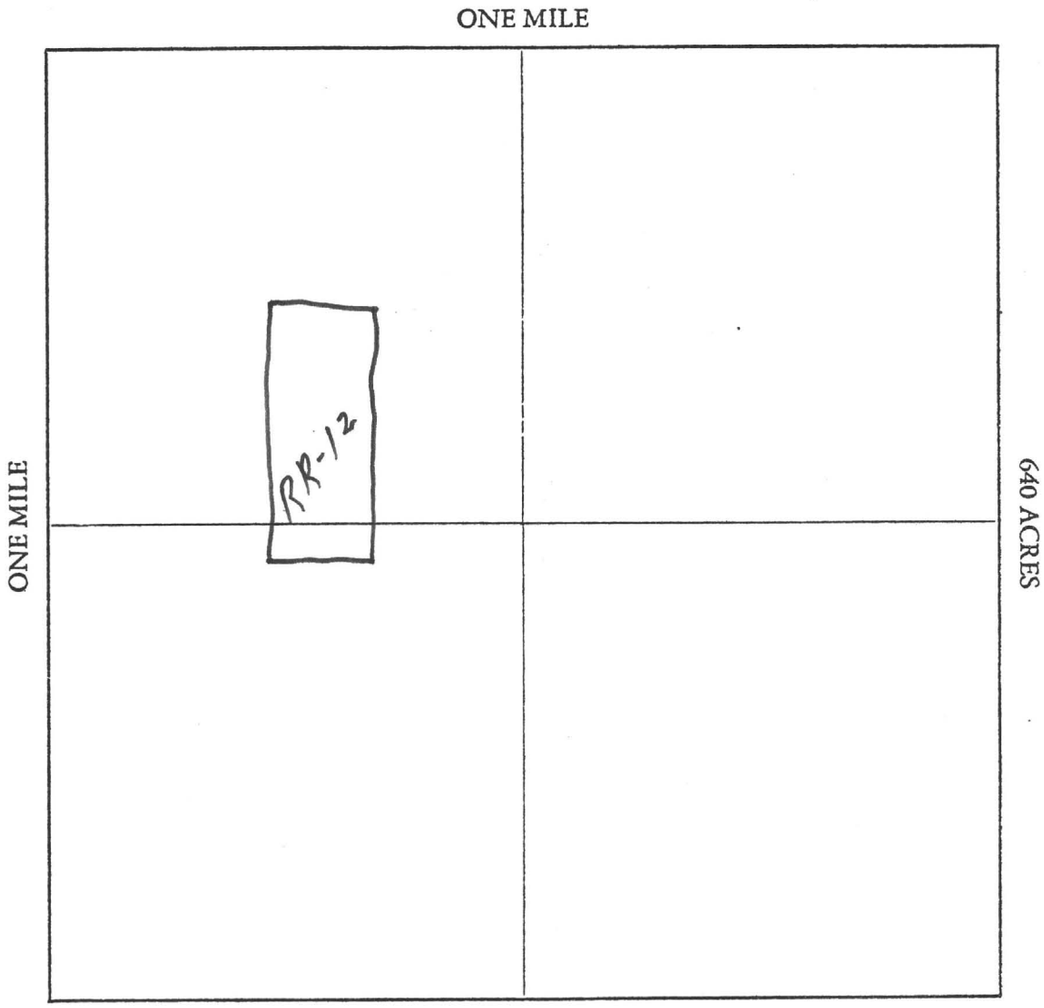

Section 3 Range 18E Township 9S, G&SRB&M

Date _____

_____
Signature

David Brown

Docket #968 Page 537-38

STATE OF ARIZONA, County of _____ } ss. I hereby certify that the within instrument was filed and recorded 7/10/79, 19____, at _____ M.

In Docket No. _____, Page _____, at the request of _____

Fee No.:

When recorded mail to:

P. O. Box 5964
Tucson, AZ 85703

Witness my hand and official seal.

_____ County Recorder

By _____ Deputy Recorder

Fee: $

MAP OF MINING CLAIM LOCATION

1. [x] Location [ ] Amendment [ ] Relocation

2. [ ] Placer [x] Lode [ ] Millsite [ ] Tunnelsite

3. The name of the claim is RR-13

The name of the locator is David Brown 6245 E. Broadway, Suite 580 Tucson, AZ 85711

4. The location of the claim is in Section 3, Township 9S, Range 18E G&SRB&M, Bunker Hill Mining District, Pinal County, Arizona. The NW corner of the claim is 7200 ± feet in a NW direction to a survey monument or permanent natural object described as NW Corner Section 4

5. The type of Location monument is 1 1/2" X 1 1/2" X 4' wooden stake

The type of corner and end monuments are " " " " "

6. The bearing and distance between the corners of the claim are beginning at the NW corner of the claim, 600 feet in a easterly direction to the NE corner, then 1500 feet in a southerly direction to the SW corner, then 600 feet in a westerly direction to the SW corner, then 1500 feet in a northerly direction to the point of beginning.

7. If amending, relocating or previously recorded, this claim was recorded in Docket _____, Page _____, N/A Mining District, _____ County, Arizona.

Date _____

David Brown Signature

MAP

One inch ≅ One thousand feet

North Arrow

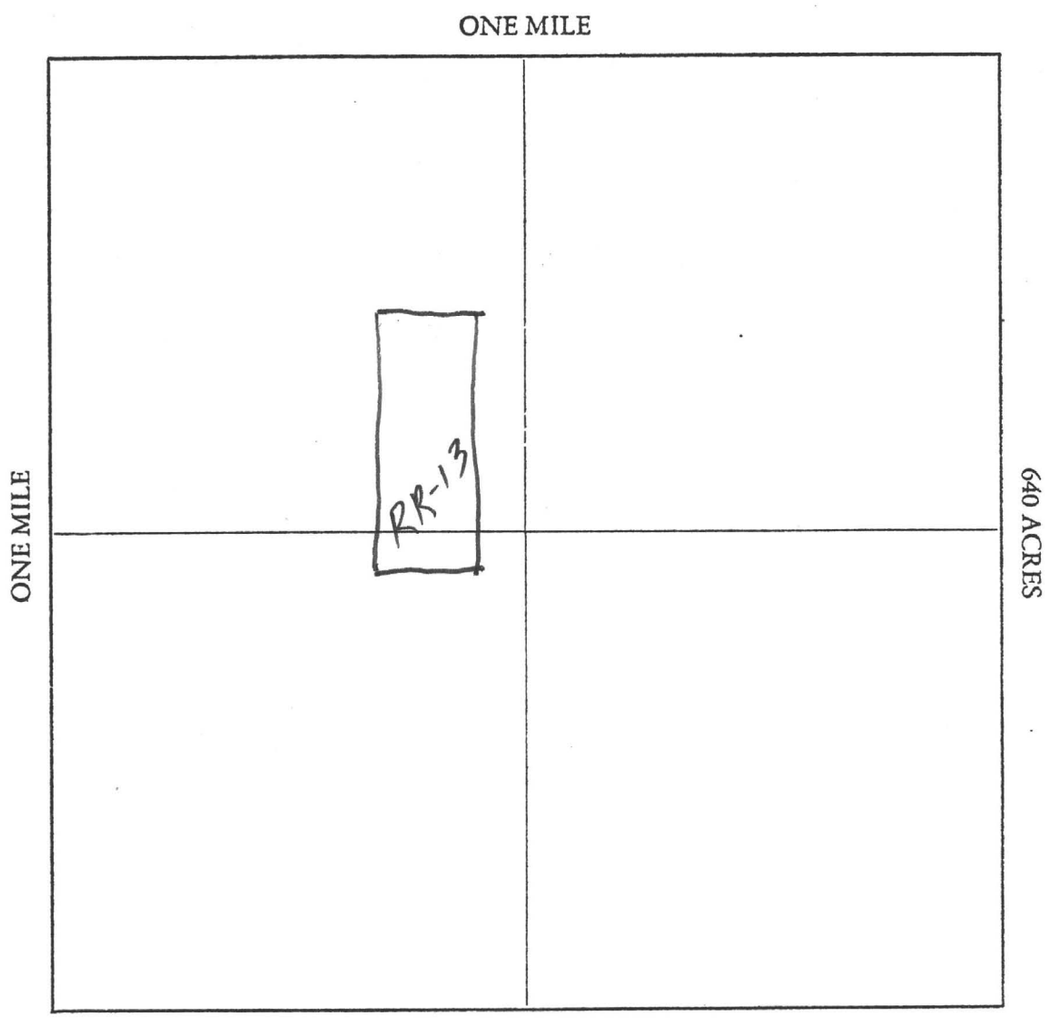

Section 3 Range 18E Township 9S, G&SRB&M

Date _____

_____
Signature

David Brown

Docket #968 Page 539-540

STATE OF ARIZONA, County of _____ } ss. I hereby certify that the within instrument was filed and recorded 7/10/79, 19____, at _____ M.

In Docket No. _____, Page _____, at the request of _____

Fee No.:

When recorded mail to:

P. O. Box 5964
Tucson, AZ 85703

Witness my hand and official seal.

_____ County Recorder

By _____ Deputy Recorder

Fee: $

MAP OF MINING CLAIM LOCATION

1. [x] Location [ ] Amendment [ ] Relocation

2. [ ] Placer [x] Lode [ ] Millsite [ ] Tunnelsite

3. The name of the claim is RR-14

The name of the locator is David Brown 6245 E. Broadway, Suite 580 Tucson, AZ 85711

4. The location of the claim is in Section 3, Township 9S, Range 18E G&SRB&M, Bunker Hill Mining District, Pinal County, Arizona. The NW corner of the claim is 7800± feet in a NW direction to a survey monument or permanent natural object described as NW CORNER SECTION 4

5. The type of Location monument is 1 1/2" X 1 1/2" X 4' wooden stake

The type of corner and end monuments are " " " " "

6. The bearing and distance between the corners of the claim are beginning at the NW corner of the claim, 600 feet in a easterly direction to the NE corner, then 1500 feet in a southerly direction to the SE corner, then 600 feet in a westerly direction to the SW corner, then 1500 feet in a northerly direction to the point of beginning.

7. If amending, relocating or previously recorded, this claim was recorded in Docket _____, Page _____, N/A Mining District, _____ County, Arizona.

Date _____

David Brown Signature

MAP

One inch ≅ One thousand feet

North Arrow

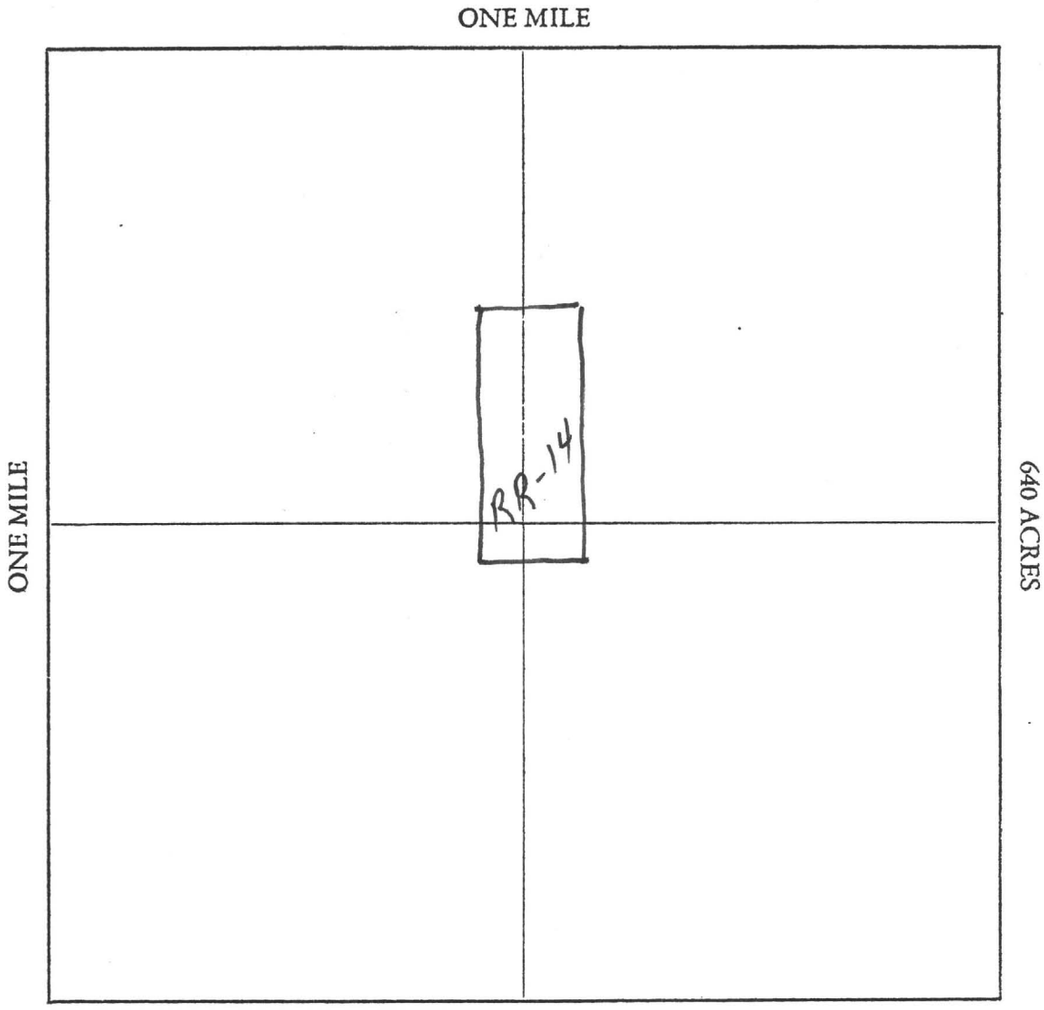

Section 3 Range 18E Township 9S, G&SRB&M

Date _____

Signature
David Brown

Docket #968 Page 541-54

STATE OF ARIZONA, County of _____ } ss.

I hereby certify that the within instrument was filed and recorded 7/10/79, 19____, at _____ M.

In Docket No. _____, Page _____, at the request of _____

Fee No.:

When recorded mail to:

P. O. Box 5964
Tucson, AZ 85703

Witness my hand and official seal.

_____ County Recorder

By _____ Deputy Recorder

Fee: $

MAP OF MINING CLAIM LOCATION

1. [x] Location [ ] Amendment [ ] Relocation

2. [ ] Placer [x] Lode [ ] Millsite [ ] Tunnelsite

3. The name of the claim is RR-15

The name of the locator is David Brown 6245 E. Broadway, Suite 580 Tucson, AZ 85711

4. The location of the claim is in Section 3, Township 9S, Range 18E G&SRB&M, Bunker Hill Mining District, Pinal County, Arizona. The NW corner of the claim is 8500 ± feet in a NW direction to a survey monument or permanent natural object described as NW corner Section 4

5. The type of Location monument is 1 1/2" X 1 1/2" X4' wooden stake

The type of corner and end monuments are " " " " "

6. The bearing and distance between the corners of the claim are beginning at the NW corner of the claim, 600 feet in a easterly direction to the NE corner, then 1500 feet in a southerly direction to the SE corner, then 600 feet in a westerly direction to the SW corner, then 1500 feet in a northerly direction to the point of beginning.

7. If amending, relocating or previously recorded, this claim was recorded in Docket _____, Page _____, N/A Mining District, _____ County, Arizona.

Date _____

David Brown Signature

MAP

One inch ≅ One thousand feet

North Arrow

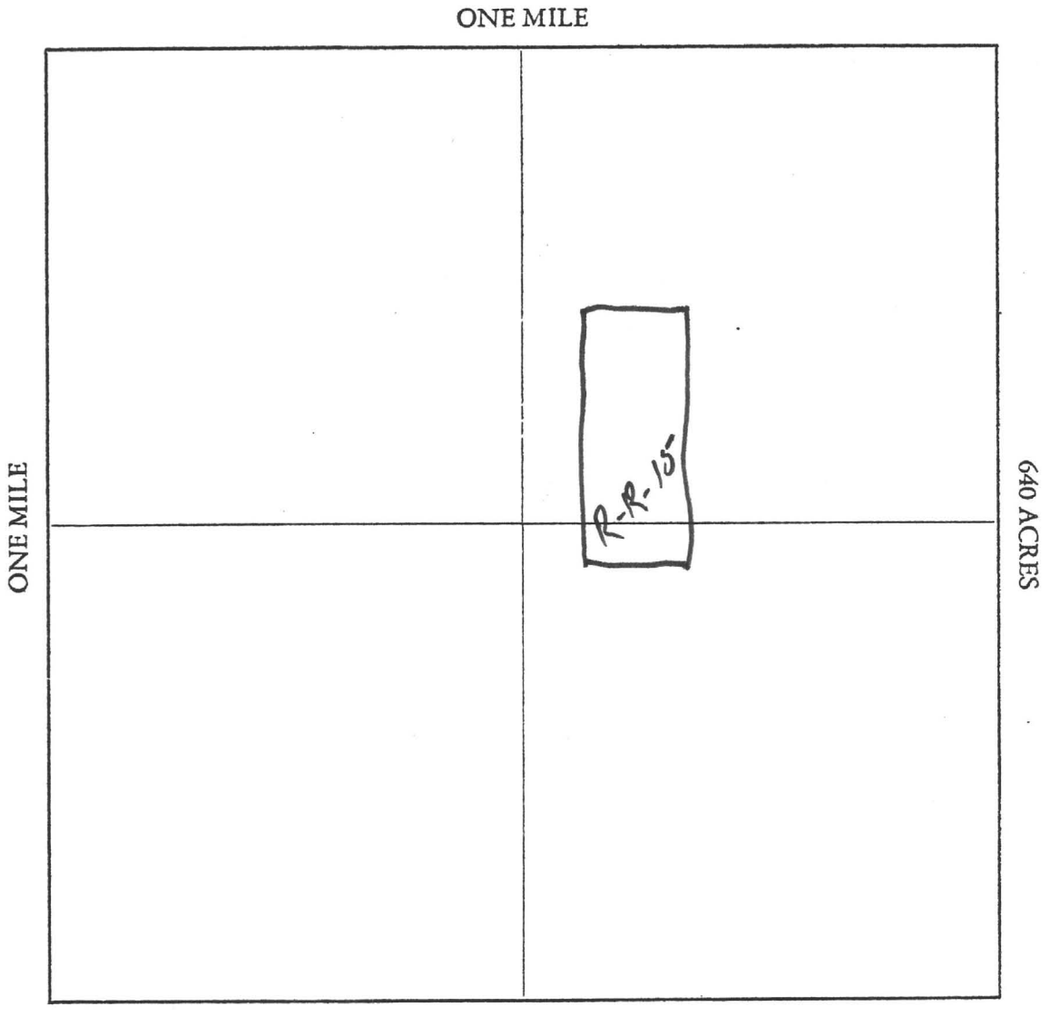

Section 3 Range 18E Township 9S, G&SRB&M

Date _____

Signature
David Brown

Docket #968 Page 543-44

STATE OF ARIZONA, County of _____ } ss. I hereby certify that the within instrument was filed and recorded 7/10/79, 19____, at _____ M.

In Docket No. _____, Page _____, at the request of _____

Fee No.:

When recorded mail to:

P. O. Box 5964
Tucson, AZ 85703

Witness my hand and official seal.

_____ County Recorder

By _____ Deputy Recorder

Fee: $

MAP OF MINING CLAIM LOCATION

1. [X] Location [ ] Amendment [ ] Relocation

2. [ ] Placer [X] Lode [ ] Millsite [ ] Tunnelsite

3. The name of the claim is RR-16

The name of the locator is David Brown 6245 E. Broadway, Suite 580 Tucson, AZ 85711

4. The location of the claim is in Section 3, Township 9S, Range 18E G&SRB&M, Bunker Hill Mining District, Pinal County, Arizona. The NW corner of the claim is 9000 ± feet in a NW direction to a survey monument or permanent natural object described as NW corner Section 4

5. The type of Location monument is 1 1/2" X 1 1/2" X 4' wooden stake

The type of corner and end monuments are " " " " "

6. The bearing and distance between the corners of the claim are beginning at the NW corner of the claim, 600 feet in a easterly direction to the NE corner, then 1500 feet in a southerly direction to the SE corner, then 600 feet in a westerly direction to the SW corner, then 1500 feet in a northerly direction to the point of beginning.

7. If amending, relocating or previously recorded, this claim was recorded in Docket _____, Page _____, N/A Mining District, _____ County, Arizona.

Date _____

David Brown Signature

MAP

One inch ≅ One thousand feet

North Arrow

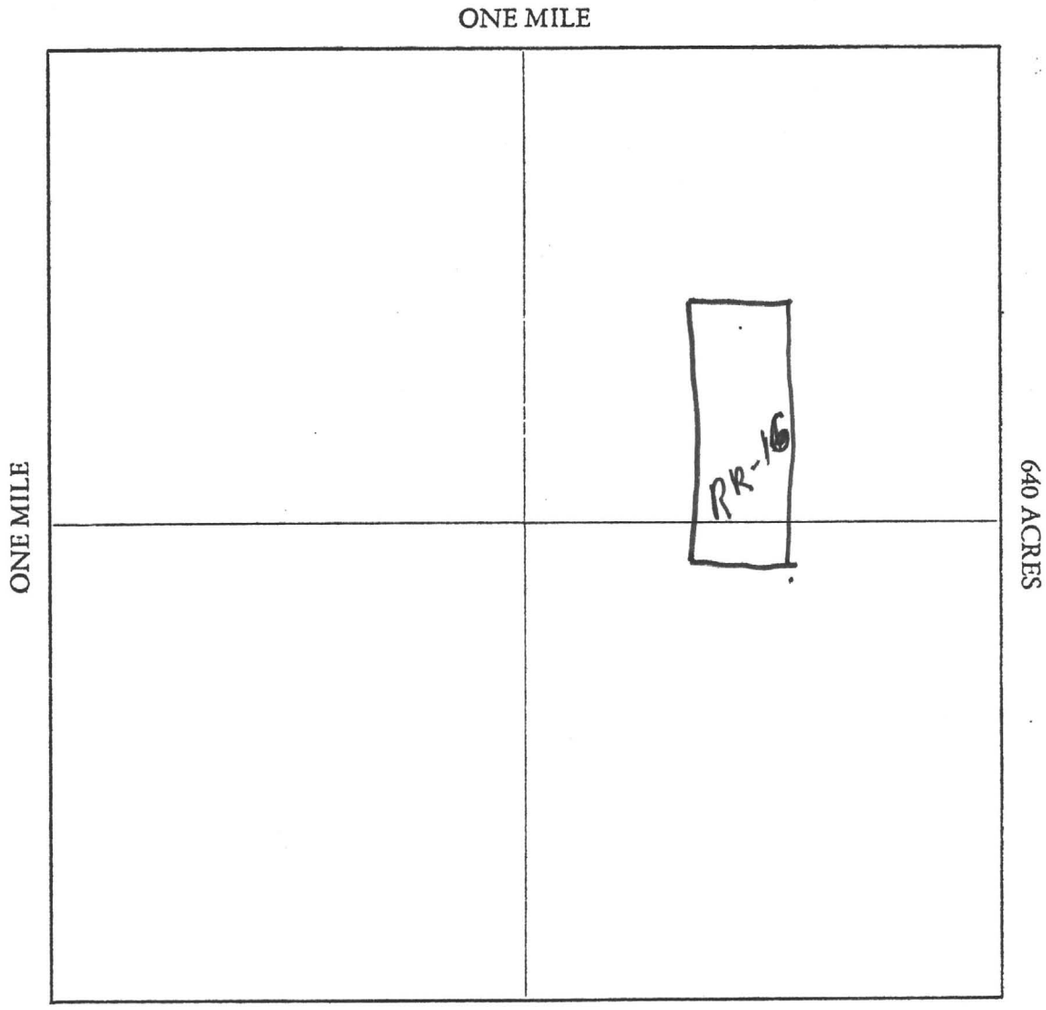

Section 3 Range 18E Township 9S, G&SRB&M

Date _____

_____
Signature

David Brown

Docket # 968 Page 545-46

STATE OF ARIZONA, County of _____ } ss.

I hereby certify that the within instrument was filed and recorded 7/10/79, 19____, at _____M.

In Docket No. _____, Page _____, at the request of _____

Fee No.:

When recorded mail to:

P. O. Box 5964
Tucson, AZ 85703

Witness my hand and official seal.

_____ County Recorder

By _____ Deputy Recorder

Fee: $

MAP OF MINING CLAIM LOCATION

1. [X] Location [ ] Amendment [ ] Relocation

2. [ ] Placer [X] Lode [ ] Millsite [ ] Tunnelsite

3. The name of the claim is RR-17

The name of the locator is David Brown 6245 E. Broadway, Suite 580 Tucson, AZ 85711

4. The location of the claim is in Section 3, Township 9S, Range 18E G&SRB&M, Bunker Hill Mining District, Pinal County, Arizona. The NW corner of the claim is 9500 ± feet in a NW direction to a survey monument or permanent natural object described as NW Corner Section 4

5. The type of Location monument is 1 1/2" X 1 1/2" X 4' wooden stake

The type of corner and end monuments are " " " " "

6. The bearing and distance between the corners of the claim are beginning at the NW corner of the claim, 600 feet in a easterly direction to the NE corner, then 1500 feet in a southerly direction to the SE corner, then 600 feet in a westerly direction to the SW corner, then 1500 feet in a northerly direction to the point of beginning.

7. If amending, relocating or N/A previously recorded, this claim was recorded in Docket _____, Page _____, _____ Mining District, _____ County, Arizona.

Date _____

David Brown Signature

MAP

One inch ≅ One thousand feet

North Arrow

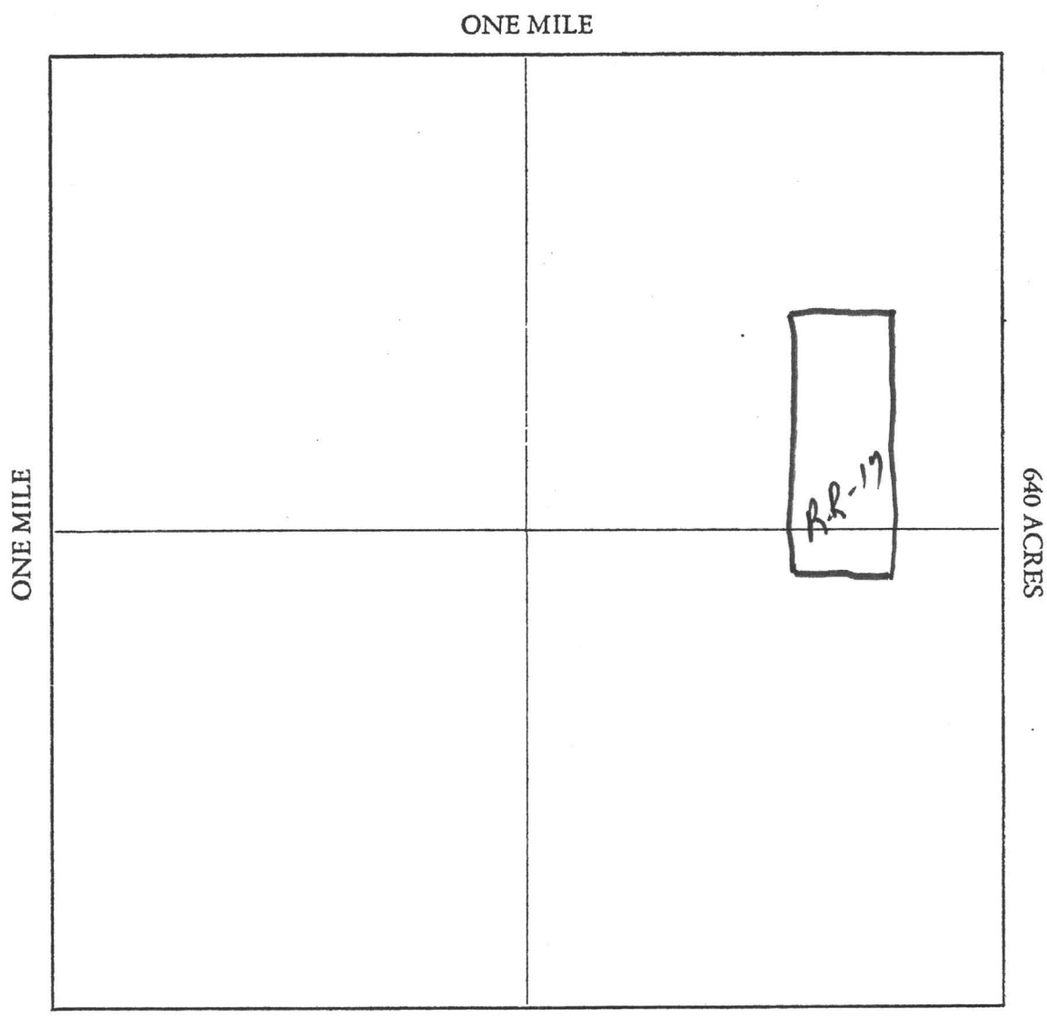

Section 3 Range 18E Township 9S, G&SRB&M

Date _____

Signature
David Brown

Docket #968 Page 547-548

STATE OF ARIZONA, County of _____ } ss. I hereby certify that the within instrument was filed and recorded 7/10/79, 19____, at _____ M.

In Docket No. _____, Page _____, at the request of _____

Fee No.:

When recorded mail to:
P. O. Box 5964
Tucson, AZ 85703

Witness my hand and official seal.

_____ County Recorder

By _____ Deputy Recorder

Fee: $

MAP OF MINING CLAIM LOCATION

1. [X] Location [ ] Amendment [ ] Relocation

2. [ ] Placer [X] Lode [ ] Millsite [ ] Tunnelsite

3. The name of the claim is RR-18

The name of the locator is David Brown 6245 E. Broadway, Suite 580 Tucson, AZ 85711

4. The location of the claim is in Section 3, Township 9S, Range 18E G&SRB&M, Bunker Hill Mining District, Pinal County, Arizona. The NW corner of the claim is 10,000 ± feet in a NW direction to a survey monument or permanent natural object described as NW Corner Section 4

5. The type of Location monument is 1 1/2" X 1 1/2" X 4' wooden stake

The type of corner and end monuments are " " " " "

6. The bearing and distance between the corners of the claim are beginning at the NW corner of the claim, 600 feet in a easterly direction to the NE corner, then 1500 feet in a southerly direction to the SE corner, then 600 feet in a westerly direction to the SW corner, then 1500 feet in a northerly direction to the point of beginning.

7. If amending, relocating or previously recorded, this claim was recorded in Docket _____, Page _____, N/A Mining District, _____ County, Arizona.

Date _____

David Brown Signature

MAP

One inch ≅ One thousand feet

North Arrow

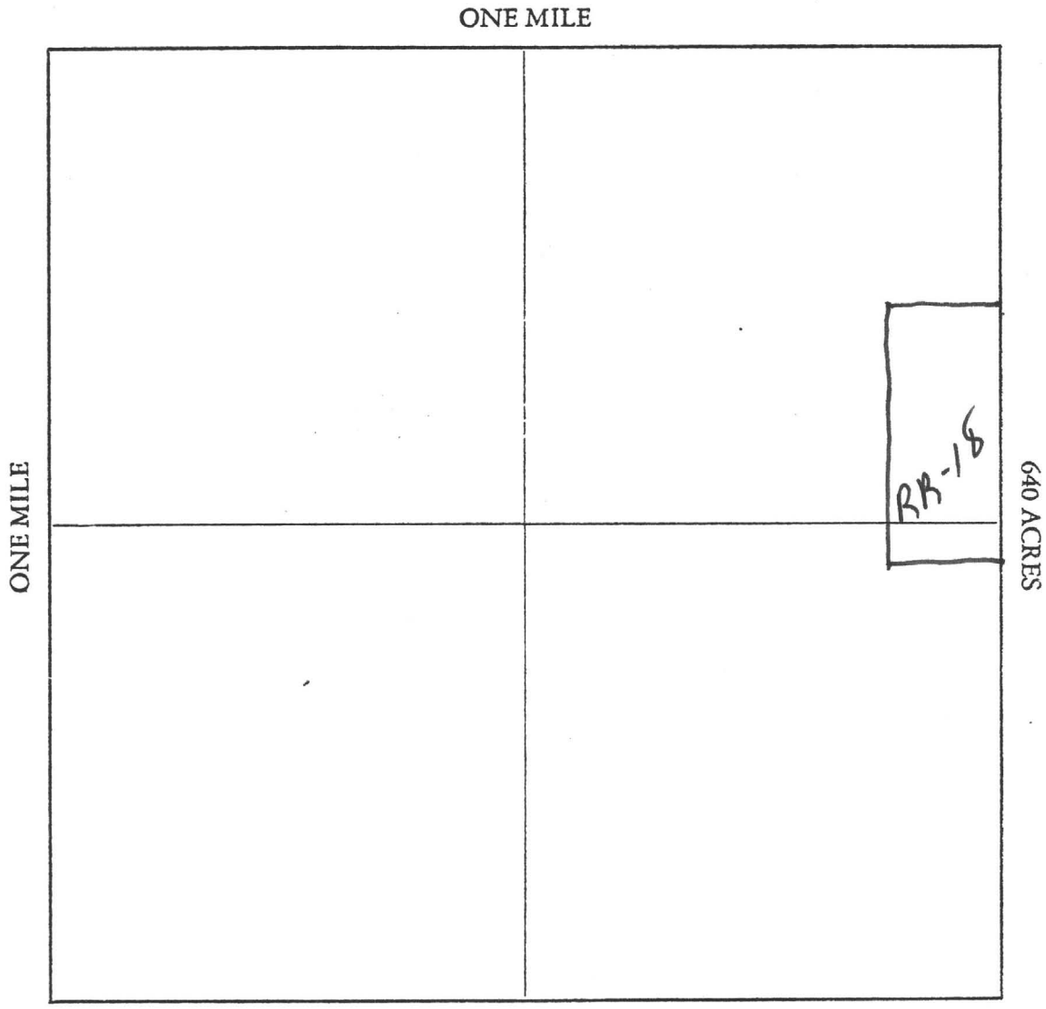

Section 3 Range 18E Township 9S, G&SRB&M

Date _____

_____
Signature

David Brown

Docket #968 Page 549-550

STATE OF ARIZONA, } ss.
County of _____

I hereby certify that the within instrument was filed and recorded 7/10/79, 19____, at _____M.

In Docket No. _____, Page _____, at the request of

_____

Fee No.:

When recorded mail to:

P. O. Box 5964
Tucson, AZ 85703

Witness my hand and official seal.

_____
County Recorder

By _____
Deputy Recorder

Fee: $

MAP OF MINING CLAIM LOCATION

1. [XX] Location [ ] Amendment [ ] Relocation

2. [ ] Placer [X] Lode [ ] Millsite [ ] Tunnelsite

3. The name of the claim is RR-19

The name of the locator is David Brown 6245 E. Broadway, Suite 580 Tucson, AZ 85711

4. The location of the claim is in Section 4, Township 9S, Range 18E G&SRB&M, Bunker Hill Mining District, Pinal County, Arizona. The NW corner of the claim is 3000 ± feet in a northerly direction to a survey monument or permanent natural object described as NW corner Section 4

5. The type of Location monument is 1 1/2" X 1 1/2" X 4' wooden stake

The type of corner and end monuments are " " " " "

6. The bearing and distance between the corners of the claim are beginning at the NW corner of the claim, 600 feet in a easterly direction to the NE corner, then 1500 feet in a southerly direction to the SE corner, then 600 feet in a westerly direction to the SW corner, then 1500 feet in a northerly direction to the point of beginning.

7. If amending, relocating or previously recorded, this claim was recorded in Docket _____, Page _____, N/A Mining District, _____ County, Arizona.

Date _____

_____
Signature

David Brown

MAP

One inch ≅ One thousand feet

North Arrow

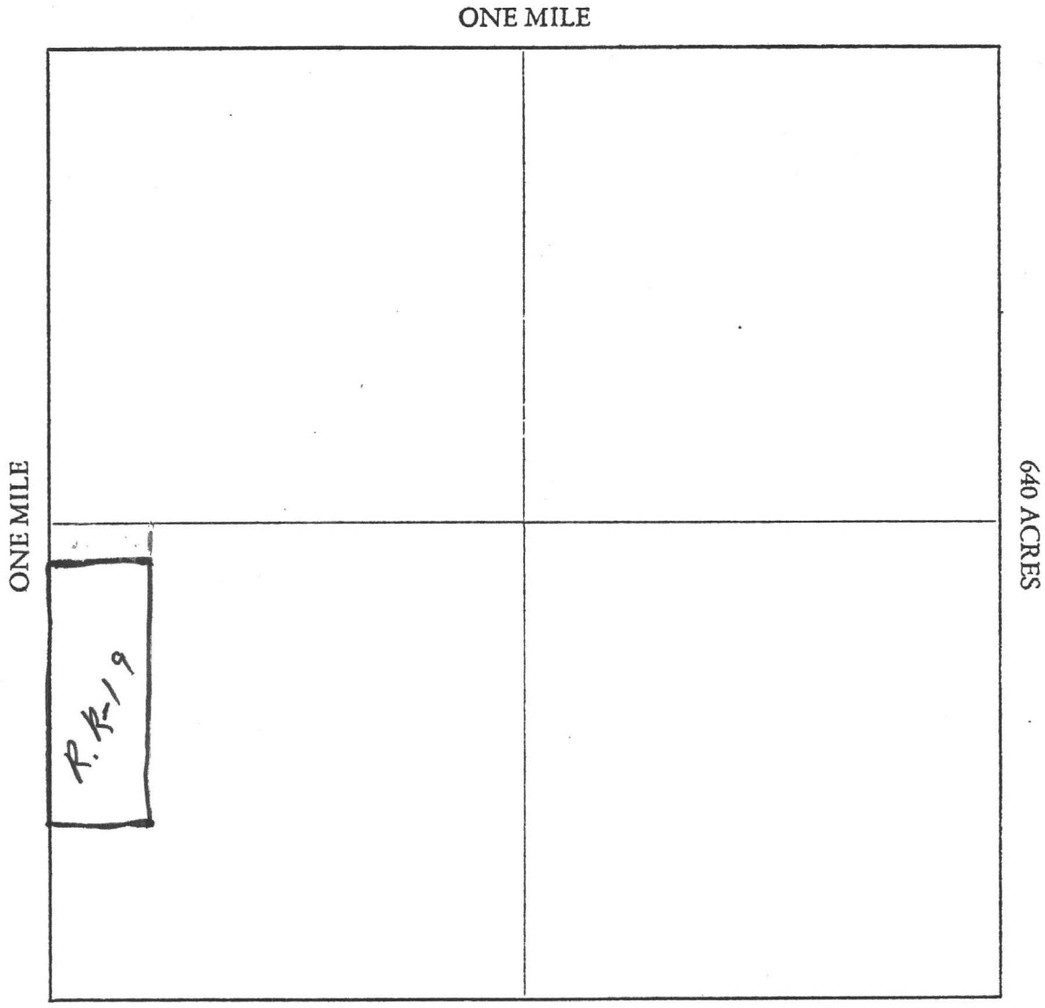

Section 4 Range 18E Township 9S, G&SRB&M

Date _____

Signature
David Brown

Docket 968 Page 551-552

STATE OF ARIZONA, County of _____ } ss.

I hereby certify that the within instrument was filed and recorded 7/10/79, 19____, at _____ M.

In Docket No. _____, Page _____, at the request of _____

Fee No.:

When recorded mail to:

P. O. Box 5964
Tucson, AZ 85703

Witness my hand and official seal.

_____ County Recorder

By _____ Deputy Recorder

Fee: $

MAP OF MINING CLAIM LOCATION

1. [X] Location [ ] Amendment [ ] Relocation

2. [ ] Placer [XX] Lode [ ] Millsite [ ] Tunnelsite

3. The name of the claim is RR-20

The name of the locator is David Brown 6245 E. Broadway, Suite 580 Tucson, AZ 85711

4. The location of the claim is in Section 4, Township 9S, Range 18E G&SRB&M, Bunker Hill Mining District, Pinal County, Arizona. The NW corner of the claim is 3000 ± feet in a NW direction to a survey monument or permanent natural object described as NW Corner Section 4

5. The type of Location monument is 1 1/2" X 1 1/2" X 4' wooden stake

The type of corner and end monuments are " " " " "

6. The bearing and distance between the corners of the claim are beginning at the NW corner of the claim, 600 feet in a easterly direction to the NE corner, then 1500 feet in a southerly direction to the SE corner, then 600 feet in a westerly direction to the SW corner, then 1500 feet in a northerly direction to the point of beginning.

7. If amending, relocating or previously recorded, this claim was recorded in Docket _____, Page _____, N/A Mining District, _____ County, Arizona.

Date _____

David Brown _____ Signature

MAP

One inch ≅ One thousand feet

North Arrow

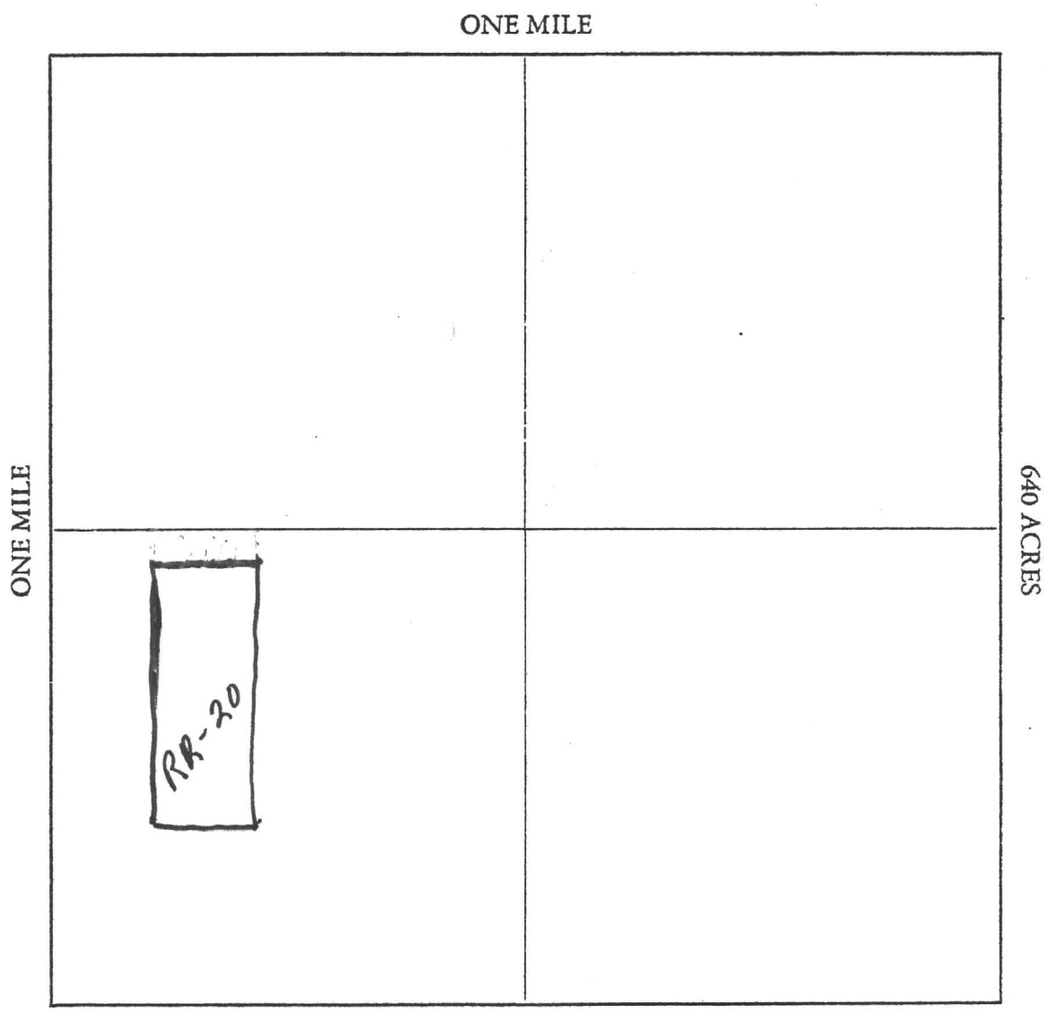

Section 4 Range 18E Township 9S, G&SRB&M

Date _____

_____
Signature

David Brown

Docket #968 Page 553-554

STATE OF ARIZONA, County of _____ } ss.

I hereby certify that the within instrument was filed and recorded 7/10/79, 19____, at _____ M.

In Docket No. _____, Page _____, at the request of _____

Fee No.:

When recorded mail to:

P. O. Box 5964
Tucson, AZ 85703

Witness my hand and official seal.

_____ County Recorder

By _____ Deputy Recorder

Fee: $

MAP OF MINING CLAIM LOCATION

1. [XX] Location [ ] Amendment [ ] Relocation

2. [ ] Placer [X] Lode [ ] Millsite [ ] Tunnelsite

3. The name of the claim is RR-21

The name of the locator is David Brown 6245 E. Broadway, Suite 580 Tucson, AZ 85711

4. The location of the claim is in Section 4, Township 9S, Range 18E G&SRB&M, Bunker Hill Mining District, Pinal County, Arizona. The NW corner of the claim is 3200 ± feet in a NW direction to a survey monument or permanent natural object described as NW Corner Section 4

5. The type of Location monument is 1 1/2" X 1 1/2" X 4' wooden stake

The type of corner and end monuments are " " " " "

6. The bearing and distance between the corners of the claim are beginning at the NW corner of the claim, 600 feet in a easterly direction to the NE corner, then 1500 feet in a southerly direction to the SE corner, then 600 feet in a westerly direction to the SW corner, then 1500 feet in a northerly direction to the point of beginning.

7. If amending, relocating or previously recorded, this claim was recorded in Docket _____, Page _____, N/A Mining District, _____ County, Arizona.

Date _____

David Brown Signature

MAP

One inch ≅ One thousand feet

North Arrow

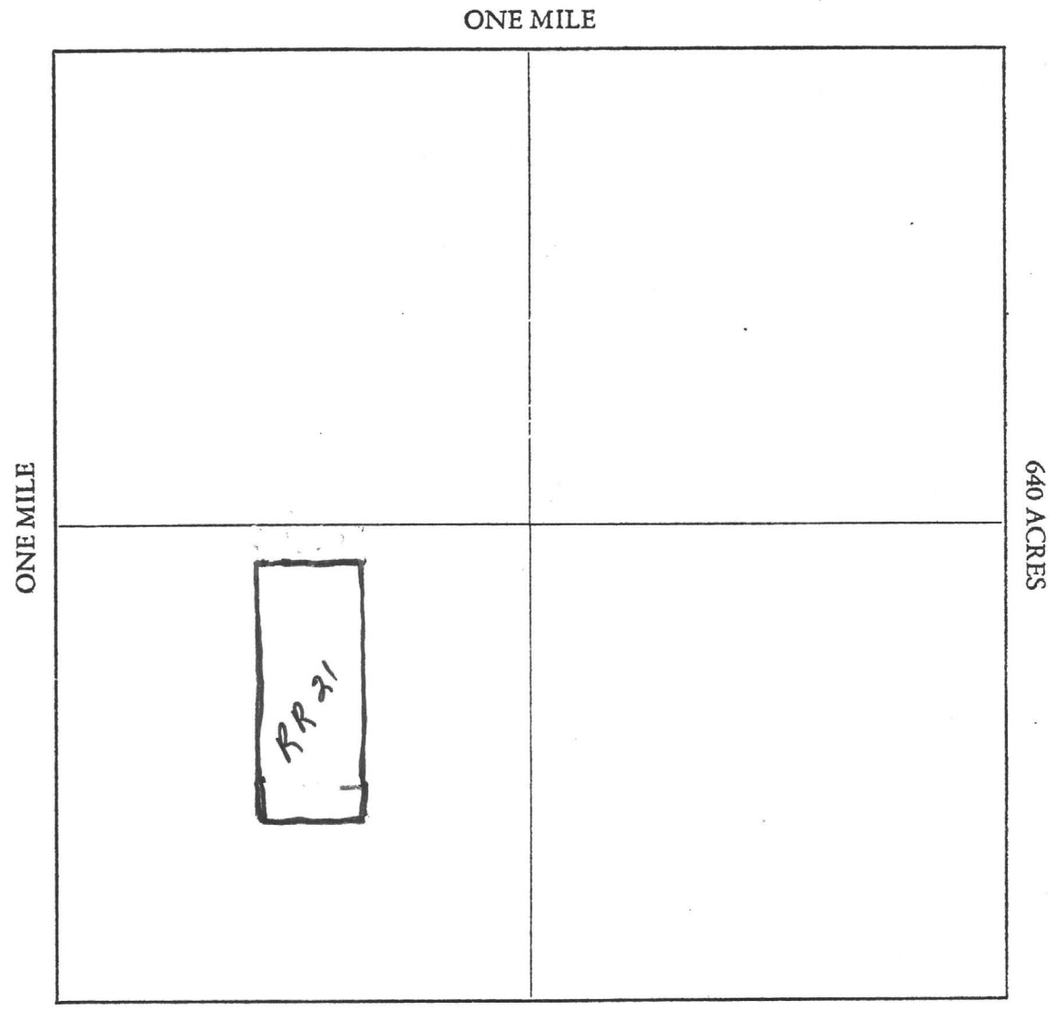

Section 4 Range 18E Township 9S, G&SRB&M

Date _____

Signature
David Brown

Docket 968 Page 555-556

STATE OF ARIZONA, } ss.
County of _____

I hereby certify that the within instrument was filed and recorded _____, 19____, at _____M.
In Docket No. _____, Page _____, at the request of _____

Fee No.:

When recorded mail to:

P. O. Box 5964
Tucson, AZ 85703

Witness my hand and official seal.

_____ County Recorder

By _____ Deputy Recorder

Fee: $

MAP OF MINING CLAIM LOCATION

1. [XX] Location [ ] Amendment [ ] Relocation

2. [ ] Placer [XX] Lode [ ] Millsite [ ] Tunnelsite

3. The name of the claim is RR-22

The name of the locator is David Brown ~~6245 E. Broadway, Suite 580~~ Tucson, AZ 85711

4. The location of the claim is in Section 4, Township 9S, Range 18E G&SRB&M, Bunker Hill Mining District, Pinal County, Arizona. The NW corner of the claim is 3450 feet in a NW direction to a survey monument or permanent natural object described as NW Corner Section 4

5. The type of Location monument is 1 1/2" X 1 1/2" X 4' wooden stake.

The type of corner and end monuments are " " " " "

6. The bearing and distance between the corners of the claim are beginning at the NW corner of the claim, 600 feet in a easterly direction to the NE corner, then 1500 feet in a southerly direction to the SE corner, then 600 feet in a westerly direction to the SW corner, then 1500 feet in a northerly direction to the point of beginning.

7. If amending, relocating or previously recorded, this claim was recorded in Docket _____, Page _____, N/A Mining District, _____ County, Arizona.

Date _____

David Brown Signature

MAP

One inch ≅ One thousand feet

North Arrow

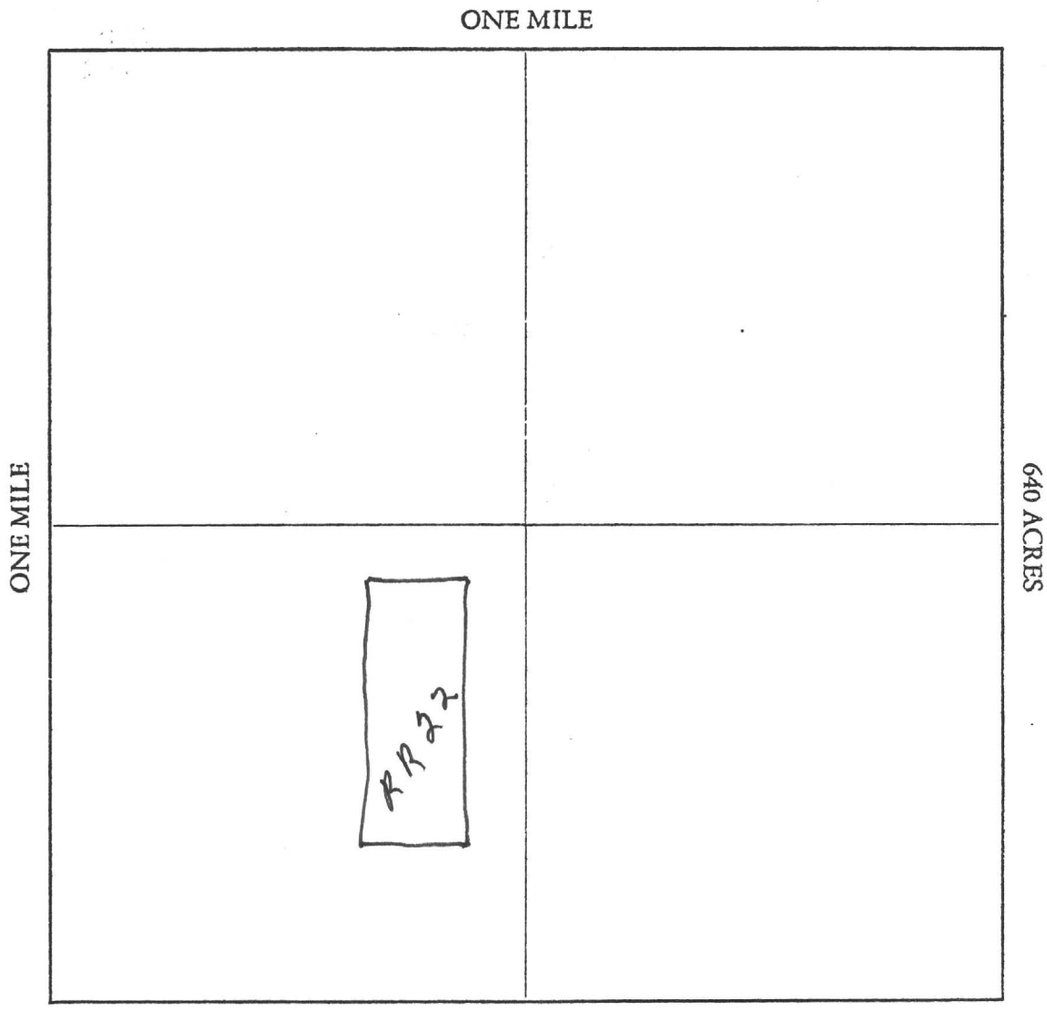

Section 4 Range 18E Township 9S, G&SRB&M

Date _____

Signature David Brown

Docket 968 Page 557-558

STATE OF ARIZONA, County of _____ } ss.

I hereby certify that the within instrument was filed and recorded 7/10/79, 19____, at _____M.

In Docket No. _____, Page _____, at the request of _____

Fee No.:

When recorded mail to:

P. O. Box 5964
Tucson, AZ 85703

Witness my hand and official seal.

_____ County Recorder

By _____ Deputy Recorder

Fee: $

MAP OF MINING CLAIM LOCATION

1. [XX] Location [ ] Amendment [ ] Relocation

2. [ ] Placer [XX] Lode [ ] Millsite [ ] Tunnelsite

3. The name of the claim is RR-23

The name of the locator is David Brown 6245 E. Broadway, Suite 580 Tucson, AZ 85711

4. The location of the claim is in Section 4, Township 9S, Range 18E G&SRB&M, Bunker Hill Mining District, Pinal County, Arizona. The NW corner of the claim is 3900 feet in a NW direction to a survey monument or permanent natural object described as NW Corner Section 4

5. The type of Location monument is 1 1/2" X 1 1/2" X 4' wooden stake

The type of corner and end monuments are " " " " "

6. The bearing and distance between the corners of the claim are beginning at the NW corner of the claim, 600 feet in a easterly direction to the NE corner, then 1500 feet in a southerly direction to the SE corner, then 600 feet in a westerly direction to the SW corner, then 1500 feet in a northerly direction to the point of beginning.

7. If amending, relocating or previously recorded, this claim was recorded in Docket _____, Page _____, N/A Mining District, _____ County, Arizona.

Date _____

David Brown Signature

MAP

One inch ≅ One thousand feet

North Arrow

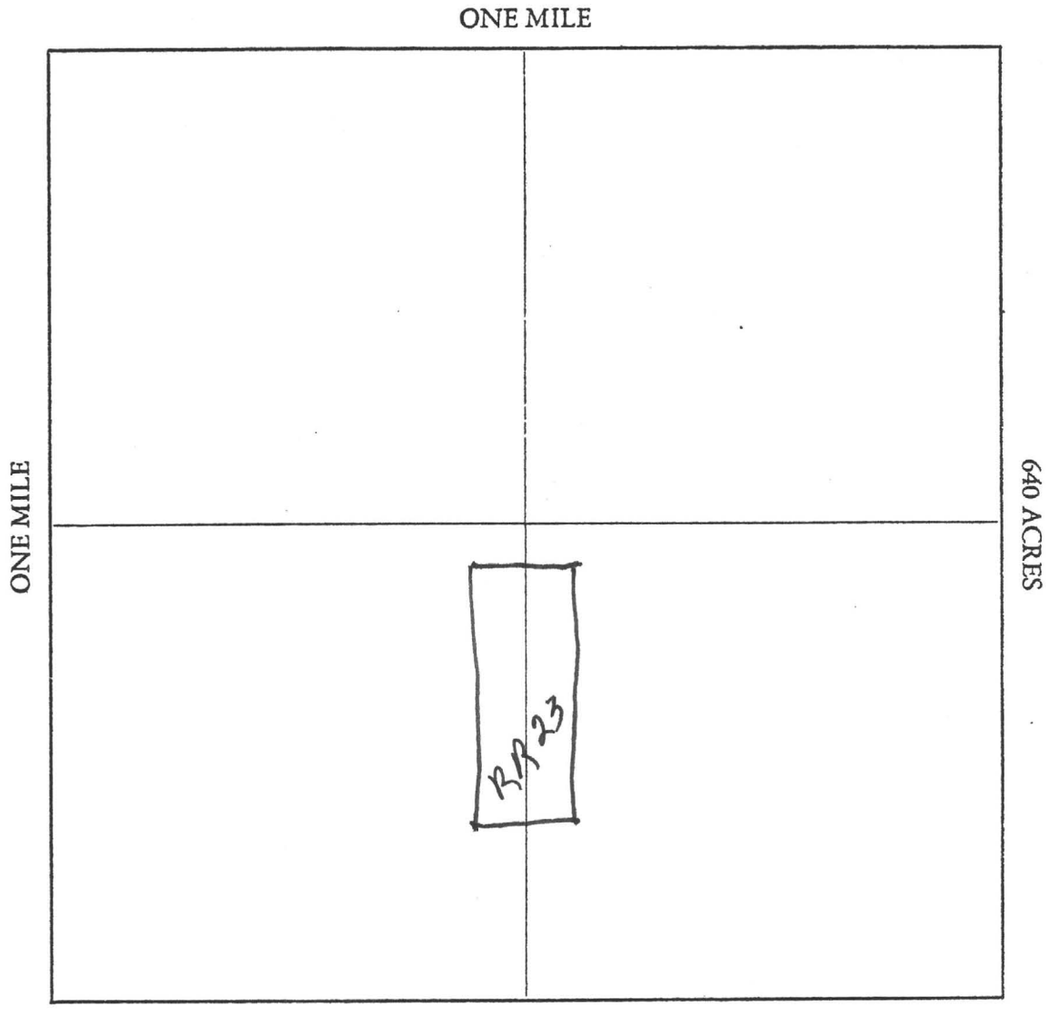

Section 4 Range 18E Township 9S, G&SRB&M

Date _____

_____
Signature

David Brown

Docket 968 Page 559-560

STATE OF ARIZONA, } ss.
County of _____

I hereby certify that the within instrument was filed and recorded 7/10/79, 19____, at _____M.

In Docket No. _____, Page _____, at the request of

_____

When recorded mail to:

P. O. Box 5964
Tucson, AZ 85703

Witness my hand and official seal.

_____
County Recorder

By _____
Deputy Recorder

Fee No.:

Fee: $

MAP OF MINING CLAIM LOCATION

1. [XX] Location [ ] Amendment [ ] Relocation

2. [ ] Placer [XX] Lode [ ] Millsite [ ] Tunnelsite

3. The name of the claim is RR-24

The name of the locator is David Brown 6245 E. Broadway, Suite 580 Tucson, AZ 85711

4. The location of the claim is in Section 4, Township 9S, Range 18E G&SRB&M, Bunker Hill Mining District, Pinal County, Arizona. The NW corner of the claim is 4100 ± feet in a NW direction to a survey monument or permanent natural object described as NW Corner Section 4

5. The type of Location monument is 1 1/2" X 1 1/2" X 4 wooden stake

The type of corner and end monuments are " " " " "

6. The bearing and distance between the corners of the claim are beginning at the NW corner of the claim, 600 feet in a easterly direction to the NE corner, then 1500 feet in a southerly direction to the SE corner, then 600 feet in a westerly direction to the SW corner, then 1500 feet in a northerly direction to the point of beginning.

7. If amending, relocating or previously recorded, this claim was recorded in Docket _____, Page _____, N/A Mining District, _____ County, Arizona.

Date _____

David Brown
Signature

MAP

One inch ≅ One thousand feet

North Arrow

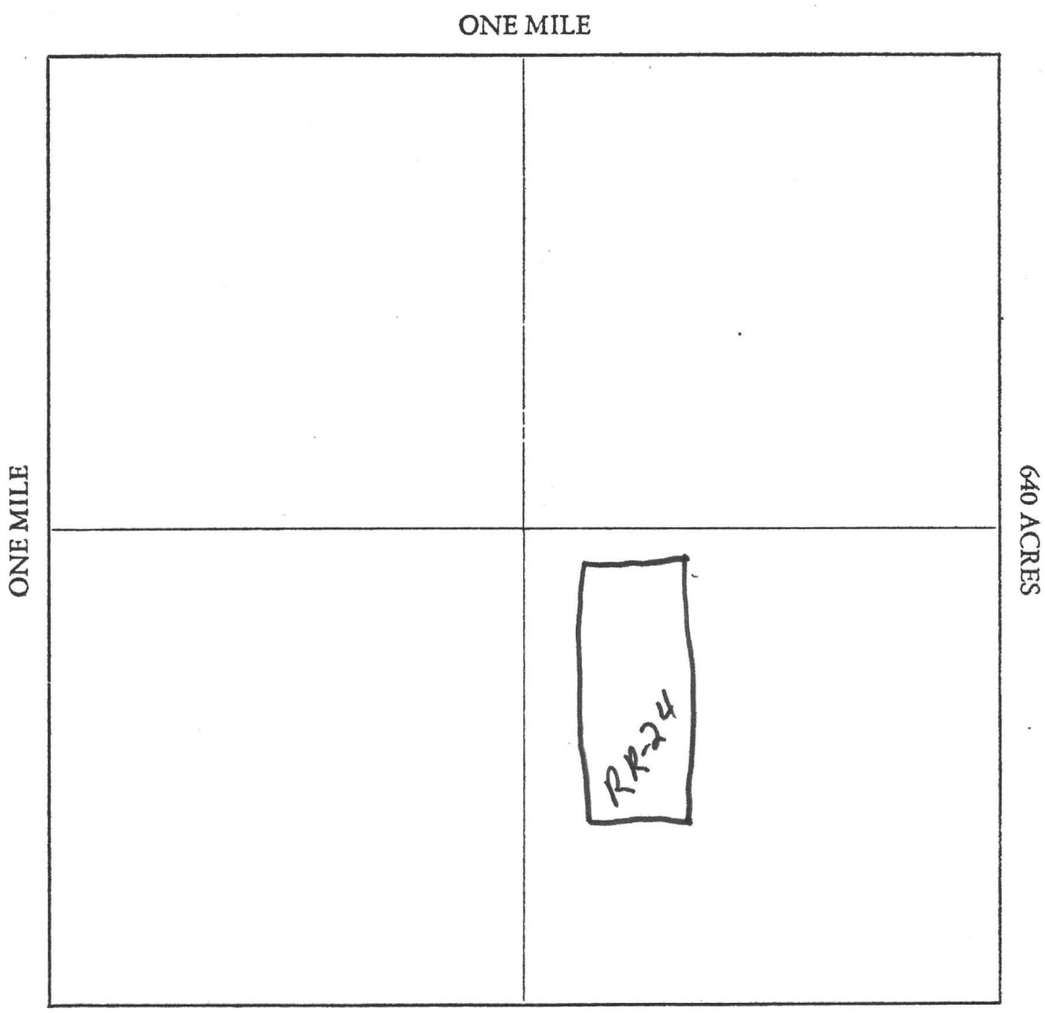

Section 4 Range 18E Township 9S, G&SRB&M

Date _____

_____
Signature

David Brown

Docket # 968 Page 561-562

STATE OF ARIZONA, County of _____ } ss. I hereby certify that the within instrument was filed and recorded 7/10/79, 19____, at _____M.

In Docket No. _____, Page _____, at the request of _____

Fee No.:

When recorded mail to:

P. O. Box 5964
Tucson, AZ 85703

Witness my hand and official seal.

_____ County Recorder

By _____ Deputy Recorder

Fee: $

MAP OF MINING CLAIM LOCATION

1. [X] Location [ ] Amendment [ ] Relocation

2. [ ] Placer [X] Lode [ ] Millsite [ ] Tunnelsite

3. The name of the claim is RR-25

The name of the locator is David Brown 6245 E. Broadway, Suite 580 Tucson, AZ 85711

4. The location of the claim is in Section 4, Township 9S, Range 18E G&SRB&M, Bunker Hill Mining District, Pinal County, Arizona. The NW corner of the claim is 4500 ± feet in a NW direction to a survey monument or permanent natural object described as NW Corner Section 4

5. The type of Location monument is 1 1/2" X 1 1/2" X 4' wooden stake

The type of corner and end monuments are " " " " "

6. The bearing and distance between the corners of the claim are beginning at the NW corner of the claim, 600 feet in a easterly direction to the NE corner, then 1500 feet in a southerly direction to the SE corner, then 600 feet in a westerly direction to the SW corner, then 1500 feet in a northerly direction to the point of beginning.

7. If amending, relocating or previously recorded, this claim was recorded in Docket _____, Page _____, N/A Mining District, _____ County, Arizona.

Date _____

_____ Signature

David Brown

MAP

One inch ≅ One thousand feet

North Arrow

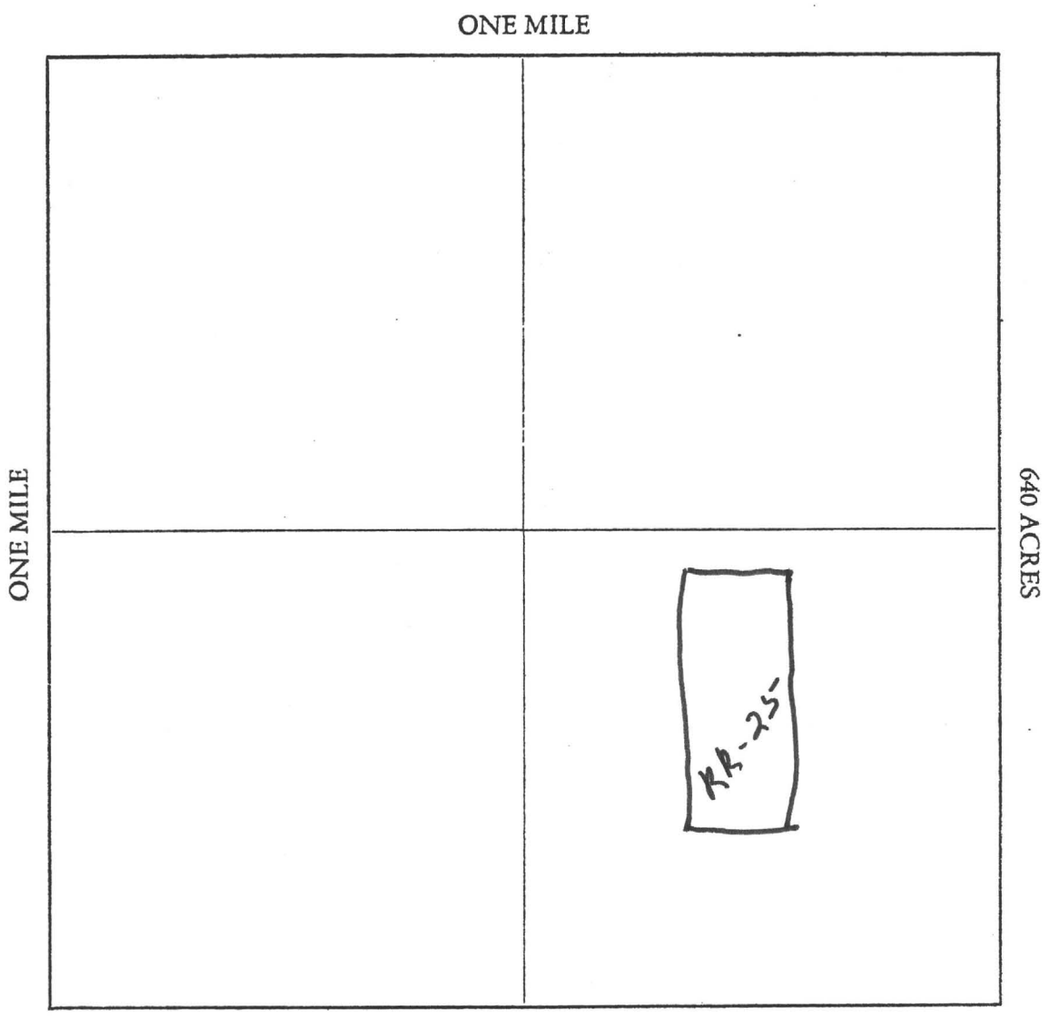

Section 4 Range 18E Township 9S, G&SRB&M

Date _____

_____
Signature

David Brown

Docket 968 Page 563-64

STATE OF ARIZONA, County of _____ } ss. I hereby certify that the within instrument was filed and recorded 7/10/79, 19____, at _____ M.

In Docket No. _____, Page _____, at the request of _____

Fee No.:

When recorded mail to:

P. O. Box 5964
Tucson, AZ 85703

Witness my hand and official seal.

_____ County Recorder

By _____ Deputy Recorder

Fee: $

MAP OF MINING CLAIM LOCATION

1. [X] Location [ ] Amendment [ ] Relocation

2. [ ] Placer [X] Lode [ ] Millsite [ ] Tunnelsite

3. The name of the claim is RR26

The name of the locator is David Brown 6245 E. Broadway, Suite 580 Tucson, AZ 85711

4. The location of the claim is in Section 4, Township 9S, Range 18E G&SRB&M, Bunker Hill Mining District, Pinal County, Arizona. The NW corner of the claim is 5000± feet in a NW direction to a survey monument or permanent natural object described as NW Corner Section 4

5. The type of Location monument is 1 1/2" X 1 1/2" X 4' wooden stake

The type of corner and end monuments are " " " " "

6. The bearing and distance between the corners of the claim are beginning at the NW corner of the claim, 600 feet in a easterly direction to the NE corner, then 1500 feet in a southerly direction to the SE corner, then 600 feet in a westerly direction to the SW corner, then 1500 feet in a northerly direction to the point of beginning.

7. If amending, relocating or previously recorded, this claim was recorded in Docket _____, Page _____, N/A Mining District, _____ County, Arizona.

Date _____

David Brown _____ Signature

MAP

One inch ≅ One thousand feet

North Arrow

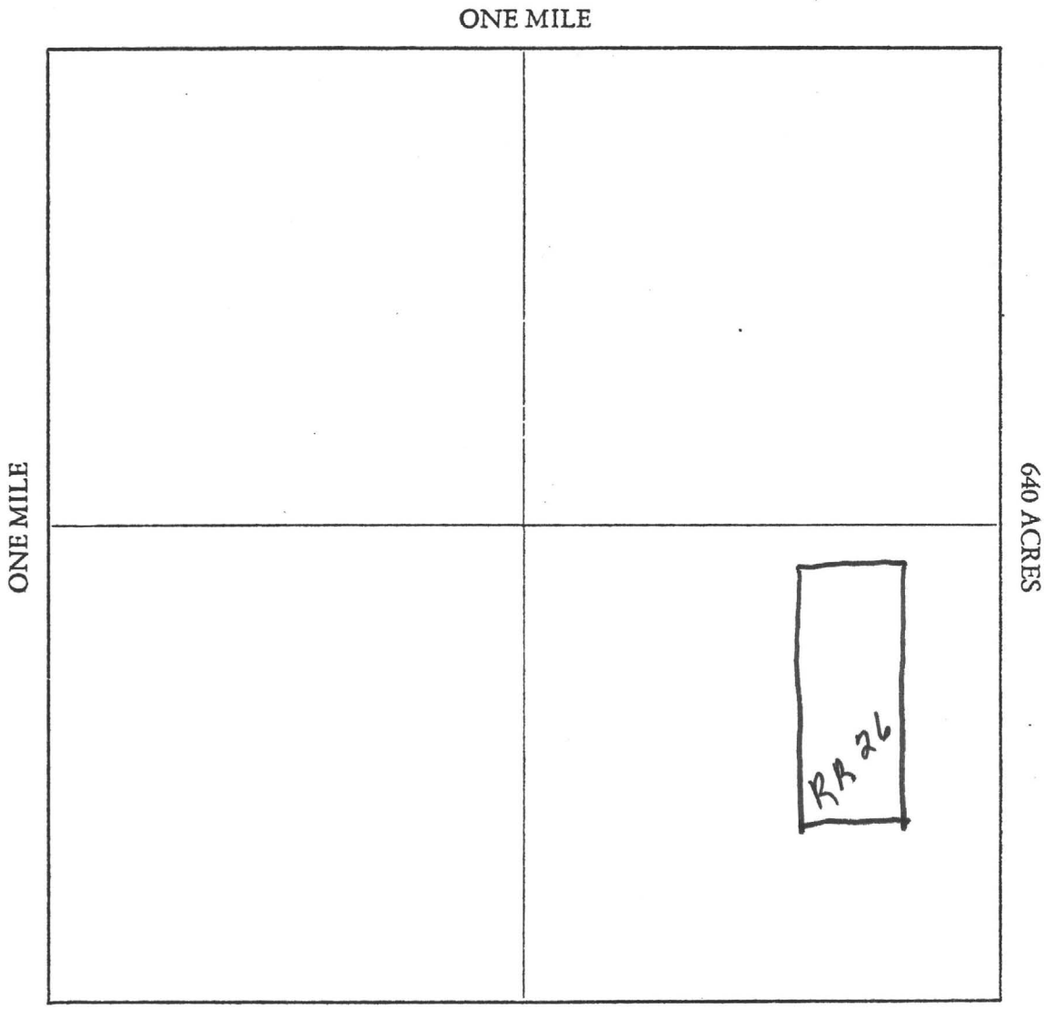

Section 4 Range 18E Township 9S, G&SRB&M

Date _____

Signature

David Brown

Docket 968 Page 565-66

STATE OF ARIZONA, County of _____ } ss. I hereby certify that the within instrument was filed and recorded 7/10/79, 19____, at _____ M.

In Docket No. _____, Page _____, at the request of _____

Fee No.:

When recorded mail to:

P. O. Box 5964
Tucson, AZ 85703

Witness my hand and official seal.

_____ County Recorder

By _____ Deputy Recorder

Fee: $

MAP OF MINING CLAIM LOCATION

1. [X] Location [ ] Amendment [ ] Relocation

2. [ ] Placer [X] Lode [ ] Millsite [ ] Tunnelsite

3. The name of the claim is RR-27

The name of the locator is David Brown
6245 E. Broadway, Suite 580, Tucson, AZ 85711

4. The location of the claim is in Section 4, Township 9S, Range 18E G&SRB&M, Bunker Hill Mining District, Pinal County, Arizona. The NW corner of the claim is 5500 ± feet in a NW direction to a survey monument or permanent natural object described as NW Corner Section 4

5. The type of Location monument is 1 1/2" X 1 1/2" X 4' wooden stake

The type of corner and end monuments are " " " " "

6. The bearing and distance between the corners of the claim are beginning at the NW corner of the claim, 600 feet in a easterly direction to the NE corner, then 1500 feet in a southerly direction to the SE corner, then 600 feet in a westerly direction to the SW corner, then 1500 feet in a northerly direction to the point of beginning.

7. If amending, relocating or previously recorded, this claim was recorded in Docket _____, Page _____, N/A Mining District, _____ County, Arizona.

Date _____

David Brown Signature

MAP

One inch ≅ One thousand feet

North Arrow

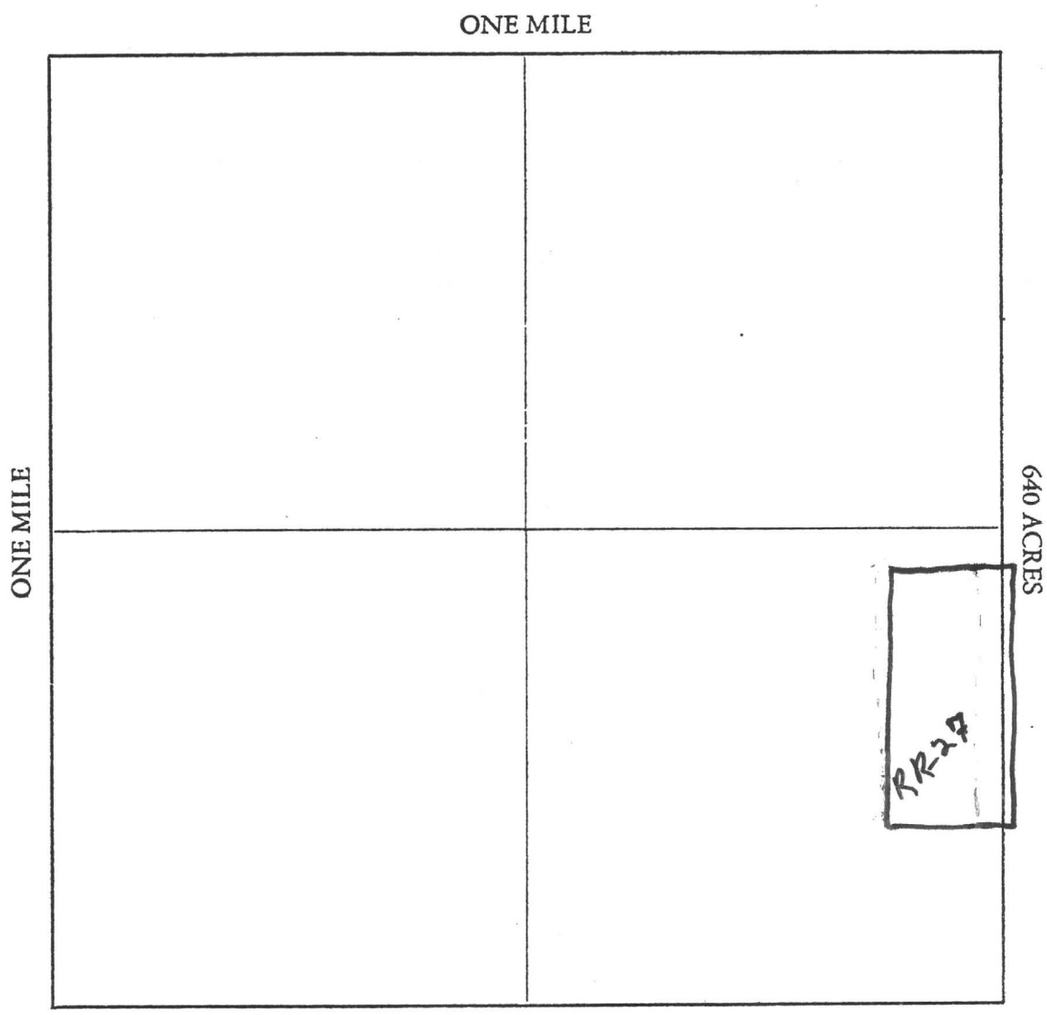

Section 4 Range 18E Township 9S, G&SRB&M

Date _____

_____
Signature

David Brown

Docket 968 Page 567

STATE OF ARIZONA, County of _____ } ss. I hereby certify that the within instrument was filed and recorded 7/10/79, 19____, at _____M.

In Docket No. _____, Page _____, at the request of _____

Fee No.:

When recorded mail to:

P. O. Box 5964
Tucson, AZ 85703

Witness my hand and official seal.

_____ County Recorder

By _____ Deputy Recorder

Fee: $

MAP OF MINING CLAIM LOCATION

1. [XX] Location [ ] Amendment [ ] Relocation

2. [ ] Placer [X] Lode [ ] Millsite [ ] Tunnelsite

3. The name of the claim is RR-28

The name of the locator is David Brown ~~6245 E. Broadway, Suite 580~~ Tucson, AZ 85711

4. The location of the claim is in Section 3, Township 9S, Range 18E G&SRB&M, Bunker Hill Mining District, Pinal County, Arizona. The NW corner of the claim is 6000 ± feet in a NW direction to a survey monument or permanent natural object described as NW Corner Section 4

5. The type of Location monument is 1 1/2" X 1 1/2" X 4' wooden stake

The type of corner and end monuments are " " " "

6. The bearing and distance between the corners of the claim are beginning at the NW corner of the claim, 600 feet in a easterly direction to the NE corner, then 1500 feet in a southerly direction to the SE corner, then 600 feet in a westerly direction to the SW corner, then 1500 feet in a northerly direction to the point of beginning.

7. If amending, relocating or previously recorded, this claim was recorded in Docket _____, Page _____, N/A Mining District, _____ County, Arizona.

Date _____

David Brown

_____ Signature

MAP

One inch ≅ One thousand feet

North Arrow

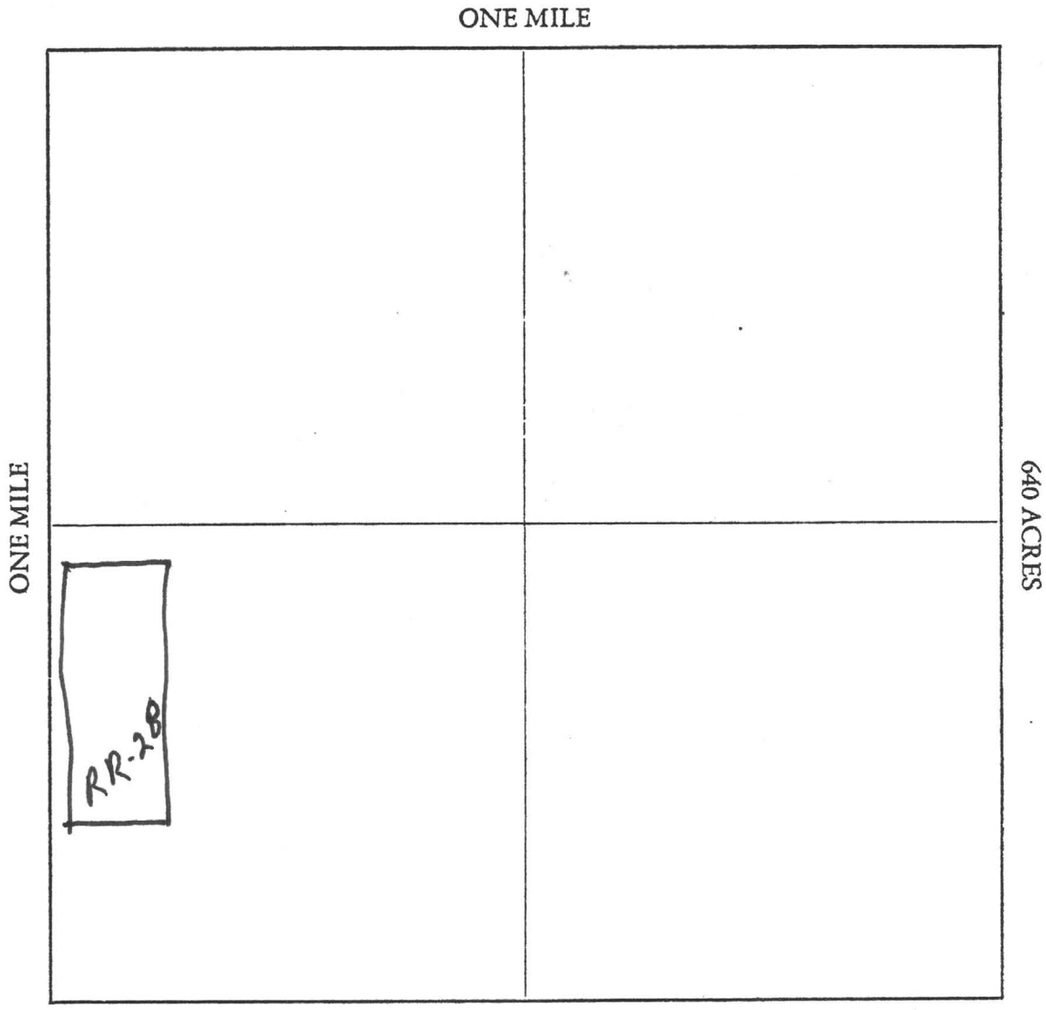

Section 3 Range 18E Township 9S, G&SRB&M

Date _____

Signature

David Brown

Docket 968 Page 569-570

STATE OF ARIZONA, County of _____ } ss.

I hereby certify that the within instrument was filed and recorded 7/10/79, 19____, at _____ M.

In Docket No. _____, Page _____, at the request of _____

Fee No.:

When recorded mail to:

P. O. Box 5964
Tucson, AZ 85703

Witness my hand and official seal.

_____ County Recorder

By _____ Deputy Recorder

Fee: $

MAP OF MINING CLAIM LOCATION

1. [XX] Location [ ] Amendment [ ] Relocation

2. [ ] Placer [X] Lode [ ] Millsite [ ] Tunnelsite

3. The name of the claim is RR-29

The name of the locator is David Brown 6245 E. Broadway, Suite 580 Tucson, AZ 85711

4. The location of the claim is in Section 3, Township 9S, Range 18E G&SRB&M, Bunker Hill Mining District, Pinal County, Arizona. The NW corner of the claim is 6600± feet in a NW direction to a survey monument or permanent natural object described as NW Corner Section 4

5. The type of Location monument is 1 1/2" X 1 1/2" X 4' wooden stake

The type of corner and end monuments are " " " " "

6. The bearing and distance between the corners of the claim are beginning at the NW corner of the claim, 600 feet in a easterly direction to the NE corner, then 1500 feet in a southerly direction to the SE corner, then 600 feet in a westerly direction to the SW corner, then 1500 feet in a northerly direction to the point of beginning.

7. If amending, relocating or previously recorded, this claim was recorded in Docket _____, Page _____, N/A Mining District, _____ County, Arizona.

Date _____

David Brown

_____ Signature

MAP

One inch ≅ One thousand feet

North Arrow

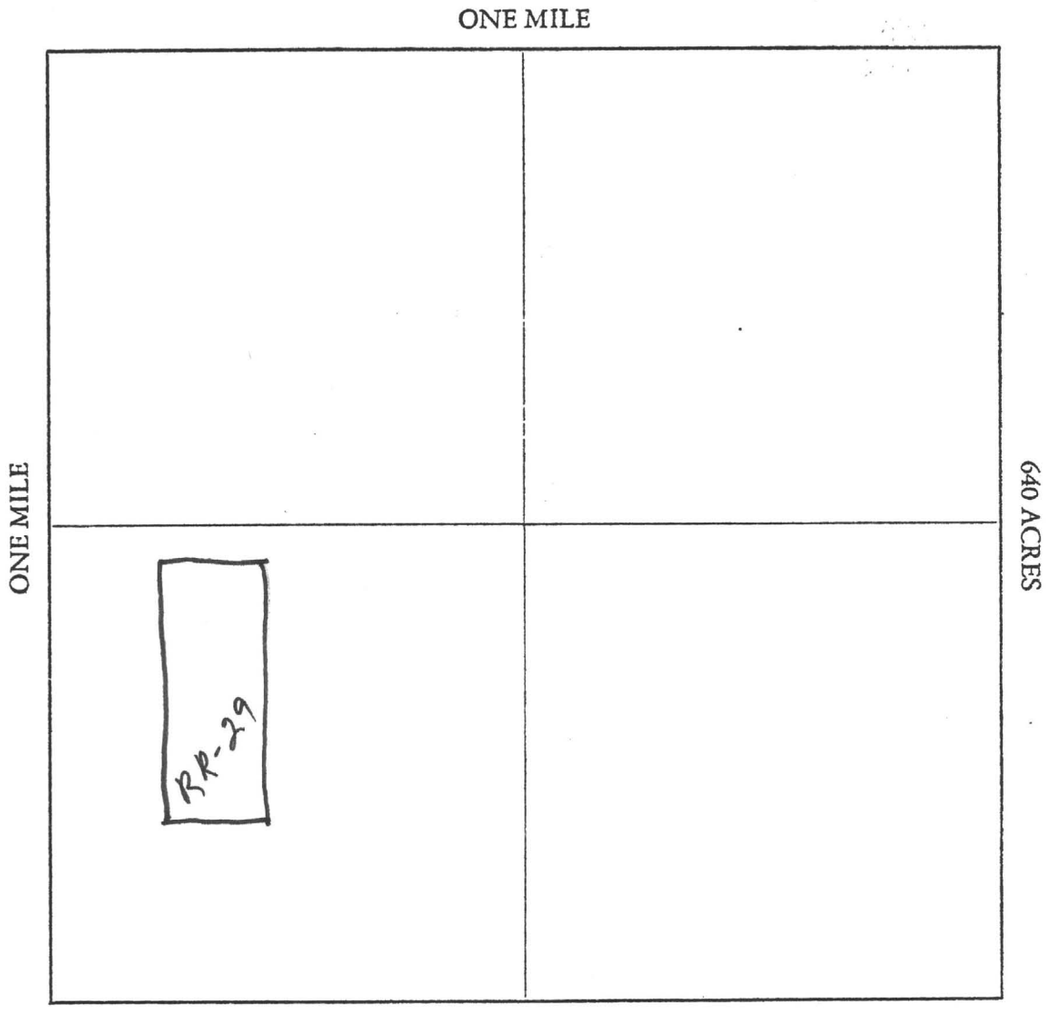

Section 3 Range 18E Township 9S, G&SRB&M

Date _____

_____
Signature

David Brown

Docket 968 Page 571-2

STATE OF ARIZONA, County of _____ } ss. I hereby certify that the within instrument was filed and recorded 7/10/79, 19____, at _____ M.

In Docket No. _____, Page _____, at the request of _____

When recorded mail to:

P. O. Box 5964
Tucson, AZ 85703

Witness my hand and official seal.

_____ County Recorder

By _____ Deputy Recorder

Fee No.:

Fee: $

MAP OF MINING CLAIM LOCATION

1. [X] Location [ ] Amendment [ ] Relocation

2. [ ] Placer [XX] Lode [ ] Millsite [ ] Tunnelsite

3. The name of the claim is RR-30

The name of the locator is David Brown 6245 E. Broadway, Suite 580 Tucson, AZ 85711

4. The location of the claim is in Section 3, Township 9S, Range 18E G&SRB&M, Bunker Hill Mining District, Pinal County, Arizona. The NW corner of the claim is 7300+ feet in a NW direction to a survey monument or permanent natural object described as NW Corner Section 4

5. The type of Location monument is 1 1/2" X 1 1/2" X 4' wooden stake.

The type of corner and end monuments are " " " " "

6. The bearing and distance between the corners of the claim are beginning at the NW corner of the claim, 600 feet in a easterly direction to the NE corner, then 1500 feet in a southerly direction to the SE corner, then 600 feet in a westerly direction to the SW corner, then 1500 feet in a northerly direction to the point of beginning.

7. If amending, relocating or previously recorded, this claim was recorded in Docket _____, Page _____, N/A Mining District, _____ County, Arizona.

Date _____

David Brown Signature

MAP

One inch ≅ One thousand feet

North Arrow

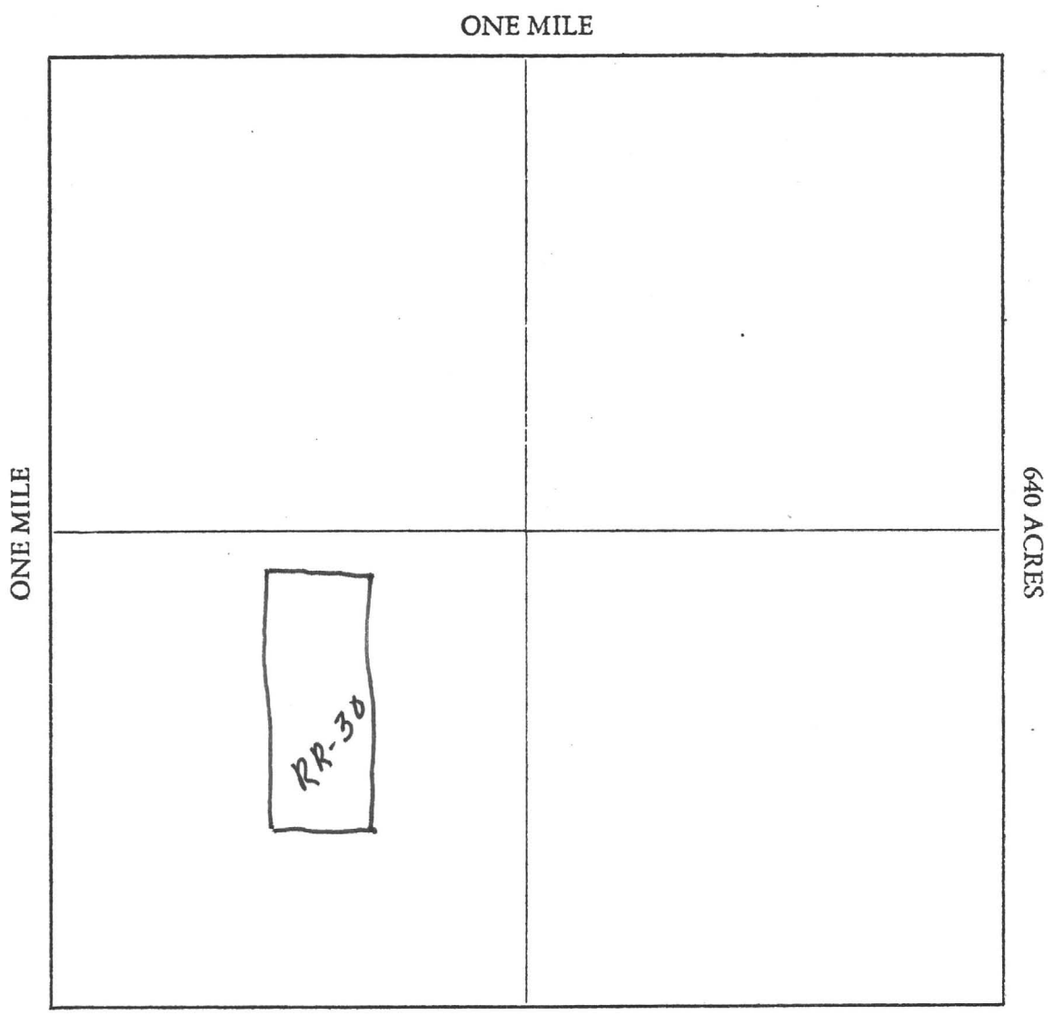

Section 3 Range 18E Township 9S, G&SRB&M

Date _____

Signature

David Brown

Docket 968 Page 573-4

STATE OF ARIZONA, County of _____ } ss. I hereby certify that the within instrument was filed and recorded 7/10/79, 19____, at _____ M.

In Docket No. _____, Page _____, at the request of _____

Fee No.:

When recorded mail to:

P. O. Box 5964
Tucson, AZ 85703

Witness my hand and official seal.

_____ County Recorder

By _____ Deputy Recorder

Fee: $

MAP OF MINING CLAIM LOCATION

1. [X] Location [ ] Amendment [ ] Relocation

2. [ ] Placer [X] Lode [ ] Millsite [ ] Tunnelsite

3. The name of the claim is RR-31

The name of the locator is David Brown 6245 E. Broadway, Suite 580 Tucson, AZ 85711

4. The location of the claim is in Section 3, Township 9S, Range 18E G&SRB&M, Bunker Hill Mining District, Pinal County, Arizona. The NW corner of the claim is 7600 ± feet in a NW direction to a survey monument or permanent natural object described as NW Corner Section 4

5. The type of Location monument is 1 1/2" X 1 1/2" X 4' wooden stake

The type of corner and end monuments are " " " " "

6. The bearing and distance between the corners of the claim are beginning at the NW corner of the claim, 600 feet in a easterly direction to the NE corner, then 1500 feet in a southerly direction to the SE corner, then 600 feet in a westerly direction to the SW corner, then 1500 feet in a northerly direction to the point of beginning.

7. If amending, relocating or previously recorded, this claim was recorded in Docket _____, Page _____, N/A Mining District, _____ County, Arizona.

Date _____

_____ Signature

David Brown

MAP

One inch ≅ One thousand feet

North Arrow

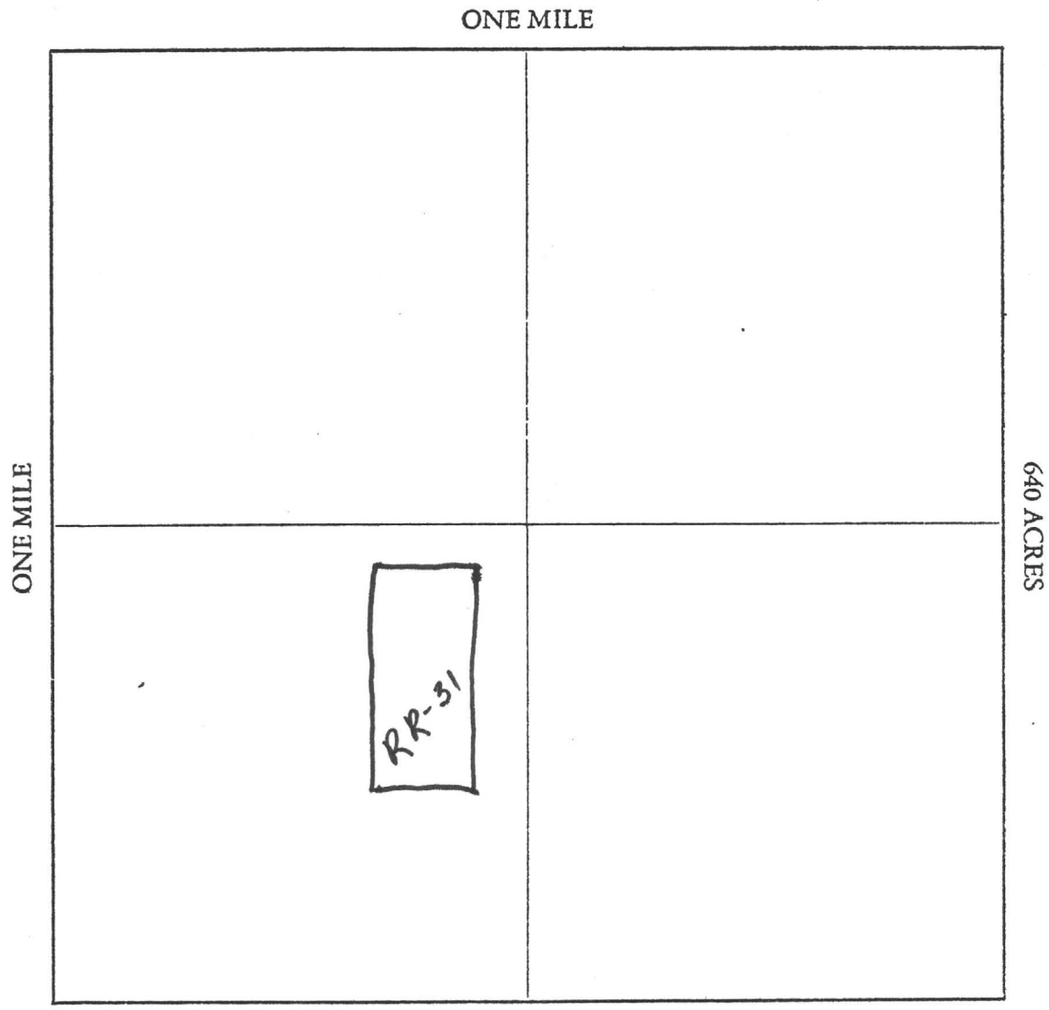

Section 3 Range 18E Township 9S, G&SRB&M

Date _____

_____
Signature

David Brown

Docket #968 Page 575-6

STATE OF ARIZONA, } ss.
County of _____

I hereby certify that the within instrument was filed and recorded 7/10/79, 19____, at _____M.
In Docket No. _____, Page _____, at the request of

Fee No.:

When recorded mail to:

P.O. Box 5964
Tucson, AZ 85703

Witness my hand and official seal.

County Recorder

By _____
Deputy Recorder

Fee: $

MAP OF MINING CLAIM LOCATION

1. [x] Location [ ] Amendment [ ] Relocation

2. [ ] Placer [x] Lode [ ] Millsite [ ] Tunnelsite

3. The name of the claim is RR-32

The name of the locator is David Brown, 6245 E. Broadway, Suite 580, Tucson,AZ 85711

4. The location of the claim is in Section 3, Township 9S, Range 18E G&SRB&M, Bunker Hill Mining District, Pinal County, Arizona. The NW corner of the claim is 8215 feet in a NW direction to a survey monument or permanent natural object described as NW Corner Section 4

5. The type of Location monument is 1 1/2" X 1 1/2" X 4' wooden stake

The type of corner and end monuments are " " " " "

6. The bearing and distance between the corners of the claim are beginning at the NW corner of the claim, 600 feet in a easterly direction to the NE corner, then 1500 feet in a southerly direction to the SE corner, then 600 feet in a westerly direction to the SW corner, then 1500 feet in a northerly direction to the point of beginning.

7. If amending, relocating or previously recorded, this claim was recorded in Docket _____, Page _____, N/A Mining District, _____ County, Arizona.

Date _____

Signature David Brown

MAP

One inch ≅ One thousand feet

North Arrow ↑

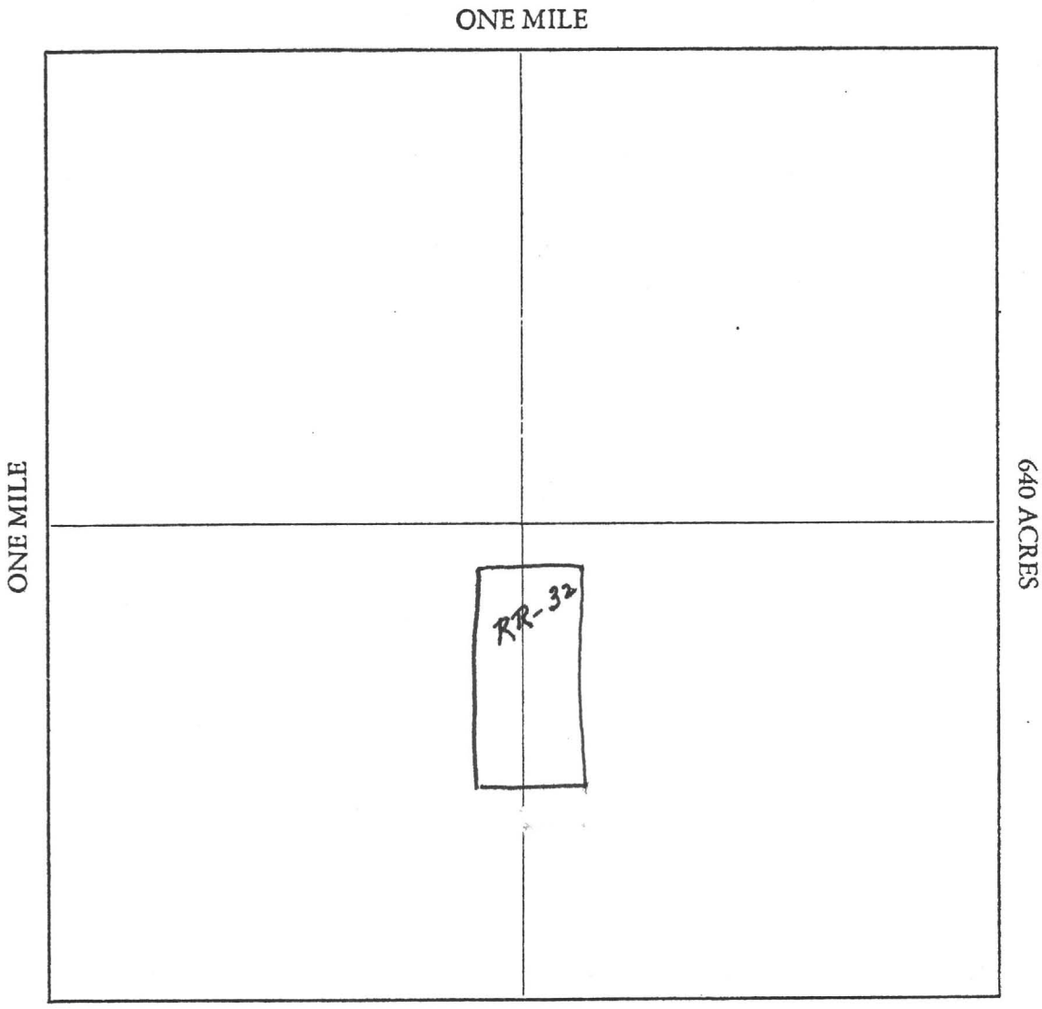

Section 3 Range 18E Township 9S, G&SRB&M

Date _____

Signature
David Brown

Docket 968 Page 577-78

STATE OF ARIZONA, County of _____ } ss. I hereby certify that the within instrument was filed and recorded 7/10/79, 19____, at _____ M.

In Docket No. _____, Page _____, at the request of _____

Fee No.:

When recorded mail to:

P.O. Box 5964
Tucson, AZ 85703

Witness my hand and official seal.

_____ County Recorder

By _____ Deputy Recorder

Fee: $

MAP OF MINING CLAIM LOCATION

1. [X] Location [ ] Amendment [ ] Relocation

2. [ ] Placer [XX] Lode [ ] Millsite [ ] Tunnelsite

3. The name of the claim is RR-33

The name of the locator is David Brown, 6245 E. Broadway, Suite 580, Tucson,AZ 85711

4. The location of the claim is in Section 3, Township 9S, Range 18E G&SRB&M, Bunker Hill Mining District, Pinal County, Arizona. The NW corner of the claim is 8780 feet in a NW direction to a survey monument or permanent natural object described as NW Corner Section 4

5. The type of Location monument is 1 1/2" X 1 1/2" X 4' wooden stake

The type of corner and end monuments are " " " " "

6. The bearing and distance between the corners of the claim are beginning at the NW corner of the claim, 600 feet in a easterly direction to the NE corner, then 1500 feet in a southerly direction to the SE corner, then 600 feet in a westerly direction to the SW corner, then 1500 feet in a northerly direction to the point of beginning.

7. If amending, relocating or previously recorded, this claim was recorded in Docket _____, Page _____, N/A Mining District, _____ County, Arizona.

Date _____

David Brown Signature

MAP

One inch = One thousand feet

North Arrow

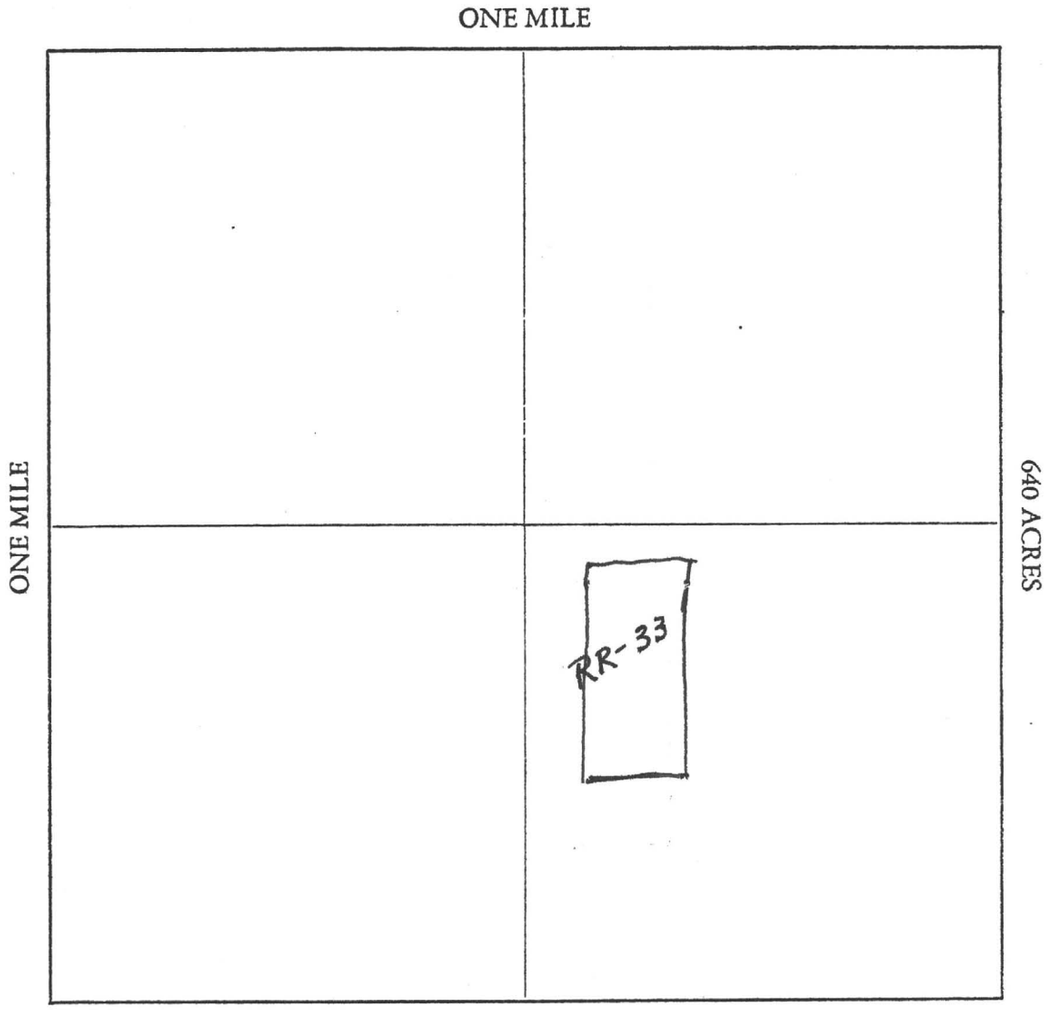

Section 3 Range 18E Township 9S, G&SRB&M

Date _____

Signature
David Brown

Docket 968 Page 579-80

STATE OF ARIZONA, County of _____ } ss. I hereby certify that the within instrument was filed and recorded 7/10/79, 19____, at _____ M.

In Docket No. _____, Page _____, at the request of _____

Fee No.:

When recorded mail to:

P.O. Box 5964
Tucson, AZ 85703

Witness my hand and official seal.

_____ County Recorder

By _____ Deputy Recorder

Fee: $

MAP OF MINING CLAIM LOCATION

1. [x] Location [ ] Amendment [ ] Relocation

2. [ ] Placer [x] Lode [ ] Millsite [ ] Tunnelsite

3. The name of the claim is RR-34

The name of the locator is David Brown, 6245 E. Broadway, Suite 580, Tucson, AZ 85711

4. The location of the claim is in Section 3, Township 9S, Range 18E G&SRB&M, Bunker Hill Mining District, Pinal County, Arizona. The NW corner of the claim is 9340 feet in a NW direction to a survey monument or permanent natural object described as NW Corner Section 4

5. The type of Location monument is 1 1/2" X 1 1/2" X 4' wooden stake.

The type of corner and end monuments are " " " " "

6. The bearing and distance between the corners of the claim are beginning at the NW corner of the claim, 600 feet in a easterly direction to the NE corner, then 1500 feet in a southerly direction to the SE corner, then 600 feet in a westerly direction to the SW corner, then 1500 feet in a northerly direction to the point of beginning.

7. If amending, relocating or previously recorded, this claim was recorded in Docket _____, Page N/A _____, _____ Mining District, _____ County, Arizona.

Date _____

David Brown Signature

MAP

One inch = One thousand feet

North Arrow

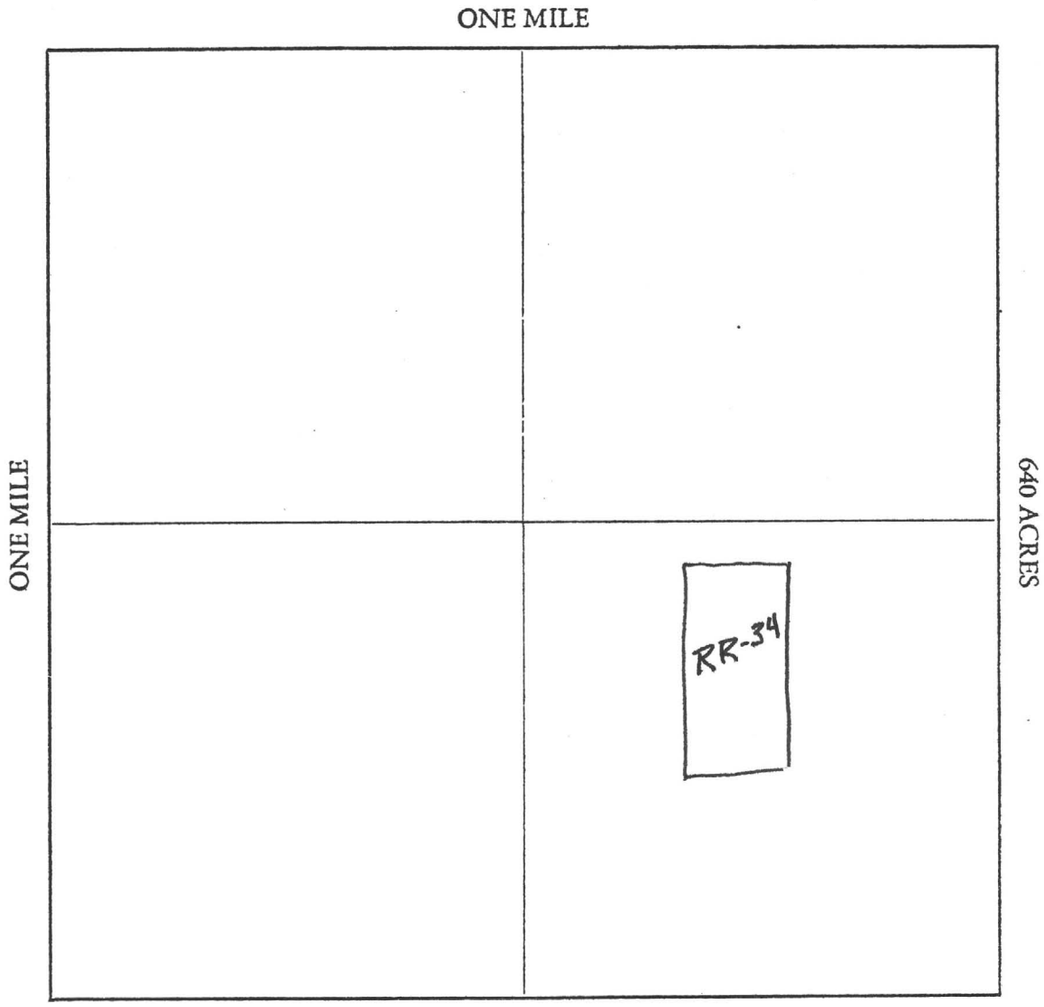

Section 3 Range 18E Township 9S, G&SRB&M

Date _____

_____
Signature

David Brown

Docket 968 Page 581-2

STATE OF ARIZONA, County of _____ } ss. I hereby certify that the within instrument was filed and recorded 7/10/79, 19____, at _____M.

In Docket No. _____, Page _____, at the request of _____

Fee No.:

When recorded mail to:

P.O. Box 5964
Tucson, AZ 85703

Witness my hand and official seal.

_____ County Recorder

By _____ Deputy Recorder

Fee: $

MAP OF MINING CLAIM LOCATION

1. [X] Location [ ] Amendment [ ] Relocation

2. [ ] Placer [X] Lode [ ] Millsite [ ] Tunnelsite

3. The name of the claim is RR-35

The name of the locator is David Brown, 6245 E. Broadway, Suite 580, Tucson,AZ 85711

4. The location of the claim is in Section 3, Township 9S, Range 18E G&SRB&M, Bunker Hill Mining District, Pinal County, Arizona. The NW corner of the claim is 9900 feet in a NW direction to a survey monument or permanent natural object described as NW Corner Section 4

5. The type of Location monument is 1 1/2" X 1 1/2" X 4' wooden stake

The type of corner and end monuments are " " " " "

6. The bearing and distance between the corners of the claim are beginning at the NW corner of the claim, 600 feet in a easterly direction to the NE corner, then 1500 feet in a southerly direction to the SE corner, then 600 feet in a westerly direction to the SW corner, then 1500 feet in a northerly direction to the point of beginning.

7. If amending, relocating or previously recorded, this claim was recorded in Docket _____, Page N/A, _____ Mining District, _____ County, Arizona.

Date _____

David Brown Signature

MAP

One inch ≅ One thousand feet

North Arrow

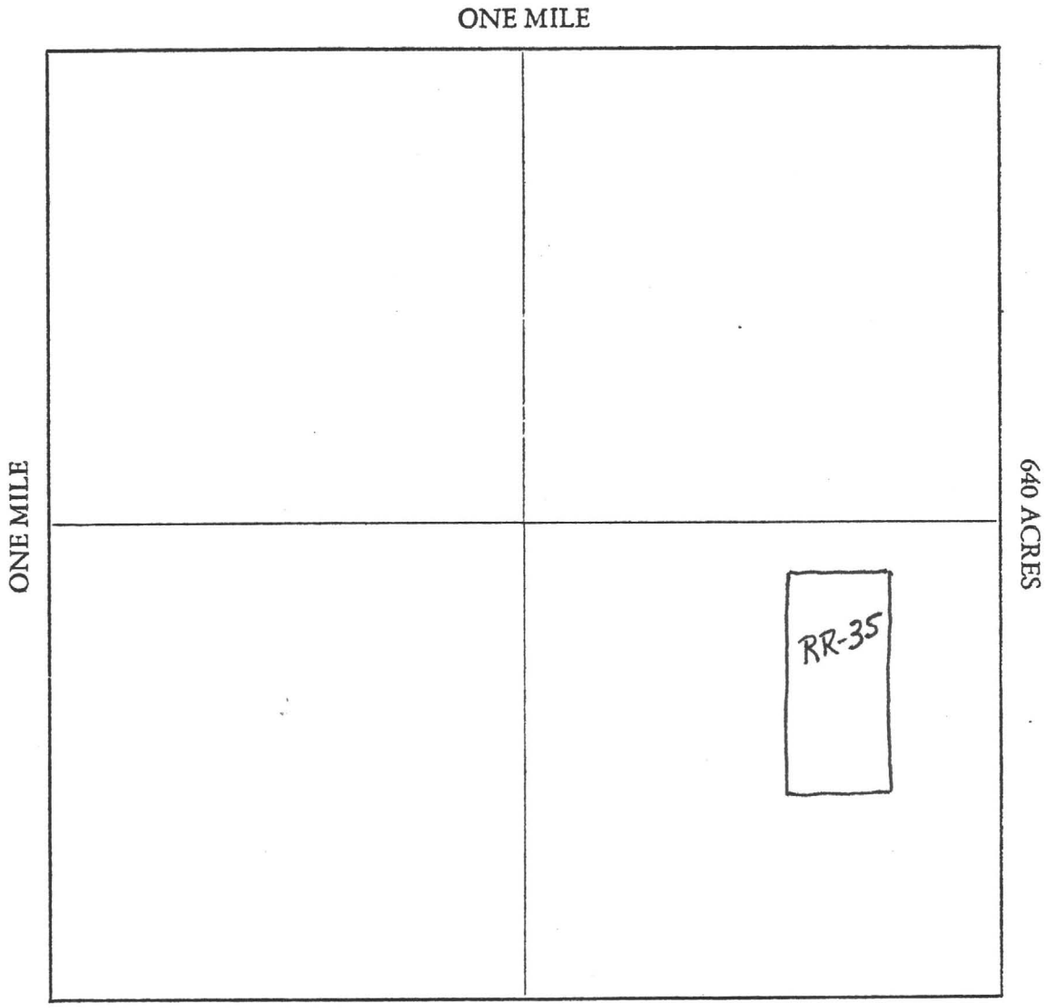

Section 3 Range 18E Township 9S, G&SRB&M

Date _____

Signature
David Brown

Docket 968 Page 583

STATE OF ARIZONA, County of _____ } ss. I hereby certify that the within instrument was filed and recorded 7/10/79, 19____, at _____ M.

In Docket No. _____, Page _____, at the request of

Fee No.:

When recorded mail to:

P.O. Box 5964
Tucson, AZ 85703

Witness my hand and official seal.

County Recorder

By _____ Deputy Recorder

Fee: $

MAP OF MINING CLAIM LOCATION

1. [X] Location [ ] Amendment [ ] Relocation

2. [ ] Placer [X] Lode [ ] Millsite [ ] Tunnelsite

3. The name of the claim is RR-36

The name of the locator is David Brown, 6245 E. Broadway, Suite 580, Tucson, AZ 85711

4. The location of the claim is in Section 3, Township 9S, Range 18E G&SRB&M, Bunker Hill Mining District, Pinal County, Arizona. The NW corner of the claim is 10,475 feet in a NW direction to a survey monument or permanent natural object described as NW Corner Section 4

5. The type of Location monument is 1 1/2" X 1 1/2" X 4' wooden stake

The type of corner and end monuments are " " " " "

6. The bearing and distance between the corners of the claim are beginning at the NW corner of the claim, 600 feet in a easterly direction to the NE corner, then 1500 feet in a southerly direction to the SE corner, then 600 feet in a westerly direction to the SW corner, then 1500 feet in a northerly direction to the point of beginning.

7. If amending, relocating or previously recorded, this claim was recorded in Docket _____, Page N/A, _____ Mining District, _____ County, Arizona.

Date _____

Signature

David Brown

MAP

One inch = One thousand feet

North Arrow

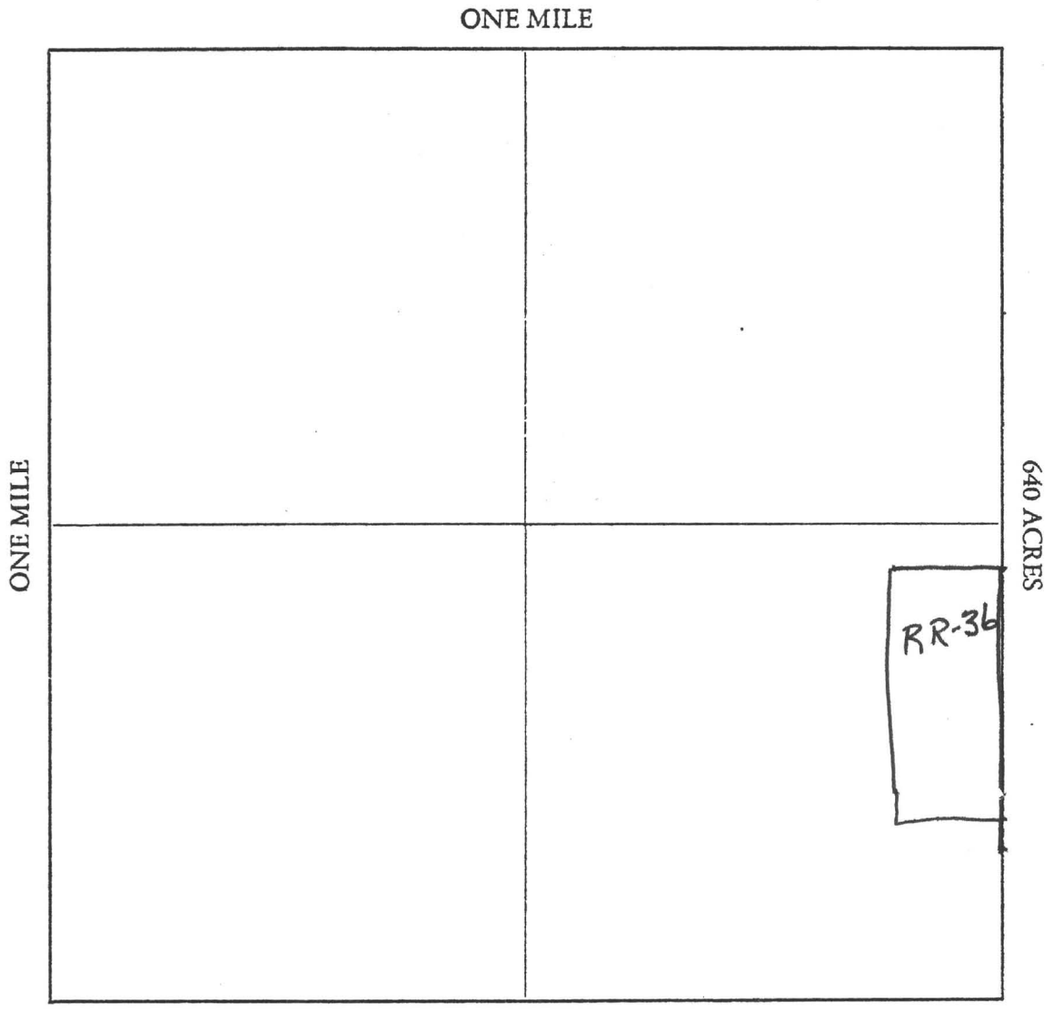

Section 3 Range 18E Township 9S, G&SRB&M

Date _____

Signature
David Brown

Docket 968 Page 585-86

STATE OF ARIZONA, County of _____ } ss. I hereby certify that the within instrument was filed and recorded 7/10/79, 19____, at _____M.

In Docket No. _____, Page _____, at the request of _____

Fee No.:

When recorded mail to:

P.O. Box 5964

Tucson, AZ 85703

Witness my hand and official seal.

_____ County Recorder

By _____ Deputy Recorder

Fee: $

MAP OF MINING CLAIM LOCATION

1. [X] Location [ ] Amendment [ ] Relocation

2. [ ] Placer [X] Lode [ ] Millsite [ ] Tunnelsite

3. The name of the claim is RR-37

The name of the locator is David Brown, 6245 E. Broadway, Suite 580, Tucson,AZ 85711

4. The location of the claim is in Section 4 & 9, Township 9S, Range 18E G&SRB&M, Bunker Hill Mining District, Pinal County, Arizona. The NW corner of the claim is 4425 feet in a NW direction to a survey monument or permanent natural object described as NW Corner Section 4

5. The type of Location monument is 1 1/2" X 1 1/2" X 4' wooden stake

The type of corner and end monuments are " " " " "

6. The bearing and distance between the corners of the claim are beginning at the NW corner of the claim, 600 feet in a easterly direction to the NE corner, then 1500 feet in a southerly direction to the SE corner, then 600 feet in a westerly direction to the SW corner, then 1500 feet in a northerly direction to the point of beginning.

7. If amending, relocating or previously recorded, this claim was recorded in Docket _____, Page _____, N/A Mining District, _____ County, Arizona.

Date _____

David Brown Signature

MAP

One inch ≅ One thousand feet

North Arrow

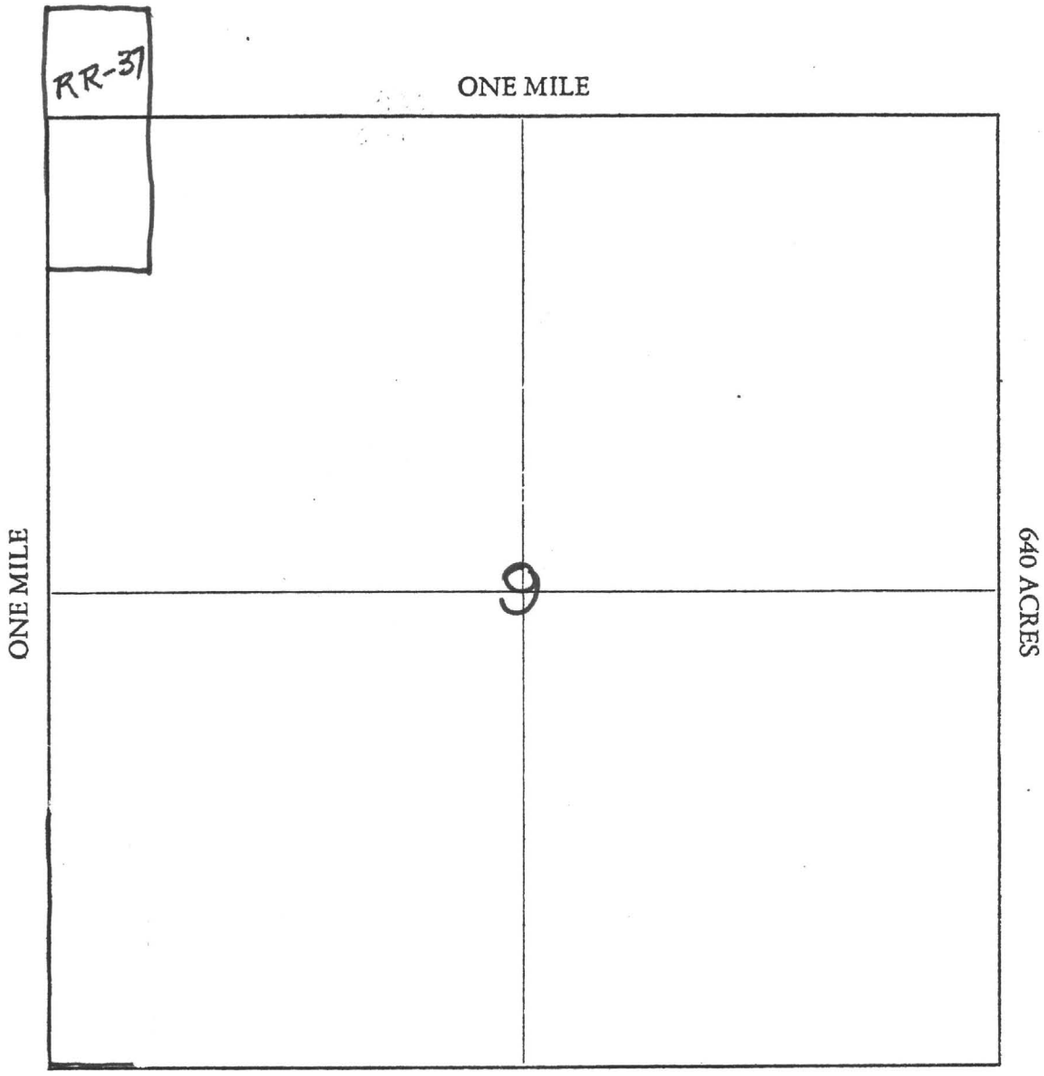

Section 4 & 9 Range 18E Township 9S, G&SRB&M

Date _____

Signature
David Brown

Docket 968 Page 587-88

STATE OF ARIZONA, County of _____ } ss.

I hereby certify that the within instrument was filed and recorded 7·10·79, 19____, at _____M.

In Docket No. _____, Page _____, at the request of _____

Fee No.:

When recorded mail to:

P.O. Box 5964
Tucson, AZ 85703

Witness my hand and official seal.

_____ County Recorder

By _____ Deputy Recorder

Fee: $

MAP OF MINING CLAIM LOCATION

1. [X] Location [ ] Amendment [ ] Relocation

2. [ ] Placer [X] Lode [ ] Millsite [ ] Tunnelsite

3. The name of the claim is RR-38

The name of the locator is David Brown, 6245 E. Broadway, Suite 580, Tucson,AZ 85711

4. The location of the claim is in Section 4 & 9, Township 9S, Range 18E G&SRB&M, Bunker Hill Mining District, Pinal County, Arizona. The NW corner of the claim is 4465 feet in a NW direction to a survey monument or permanent natural object described as NW Corner Section 4

5. The type of Location monument is 1 1/2" X 1 1/2" X 4' wooden stake

The type of corner and end monuments are " " " " "

6. The bearing and distance between the corners of the claim are beginning at the NW corner of the claim, 600 feet in a easterly direction to the NE corner, then 1500 feet in a southerly direction to the SE corner, then 600 feet in a westerly direction to the SW corner, then 1500 feet in a northerly direction to the point of beginning.

7. If amending, relocating or previously recorded, this claim was recorded in Docket _____, Page _____, N/A Mining District, _____ County, Arizona.

Date _____

David Brown Signature

MAP

One inch ≅ One thousand feet

North Arrow

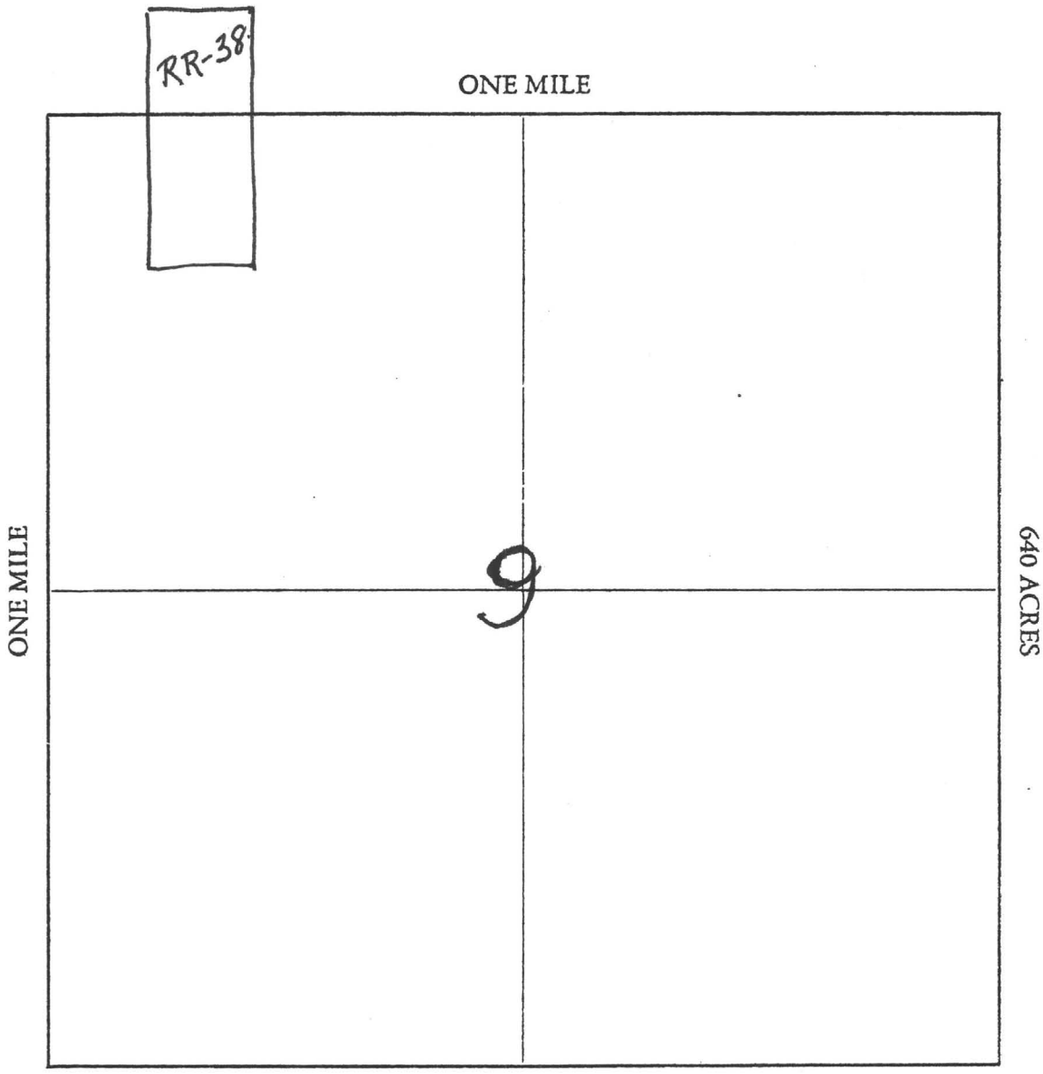

Section 4 & 9 Range 18E Township 9S, G&SRB&M

Date _____

_____
Signature

David Brown

Docket 968 Page 589-590

STATE OF ARIZONA, County of _____ } ss. I hereby certify that the within instrument was filed and recorded 7/10/79, 19____, at _____ M.

In Docket No. _____, Page _____, at the request of _____

Fee No.:

When recorded mail to:

P.O. Box 5964

Tucson, AZ 85703

Witness my hand and official seal.

_____ County Recorder

By _____ Deputy Recorder

Fee: $

MAP OF MINING CLAIM LOCATION

1. [X] Location [ ] Amendment [ ] Relocation

2. [ ] Placer [X] Lode [ ] Millsite [ ] Tunnelsite

3. The name of the claim is RR-39

The name of the locator is David Brown, 6245 E. Broadway, Suite 580, Tucson, AZ 85711

4. The location of the claim is in Section 4 & 9, Township 9S, Range 18E G&SRB&M, Bunker Hill Mining District, Pinal County, Arizona. The NW corner of the claim is 4585 feet in a NW direction to a survey monument or permanent natural object described as NW Corner Section 4

5. The type of Location monument is 1 1/2" X 1 1/2" X 4' wooden stake

The type of corner and end monuments are " " " " "

6. The bearing and distance between the corners of the claim are beginning at the NW corner of the claim, 600 feet in a easterly direction to the NE corner, then 1500 feet in a southerly direction to the SE corner, then 600 feet in a westerly direction to the SW corner, then 1500 feet in a northerly direction to the point of beginning.

7. If amending, relocating or previously recorded, this claim was recorded in Docket _____, Page _____, N/A Mining District, _____ County, Arizona.

Date _____

_____ Signature David Brown

MAP

One inch ≅ One thousand feet

North Arrow ↑

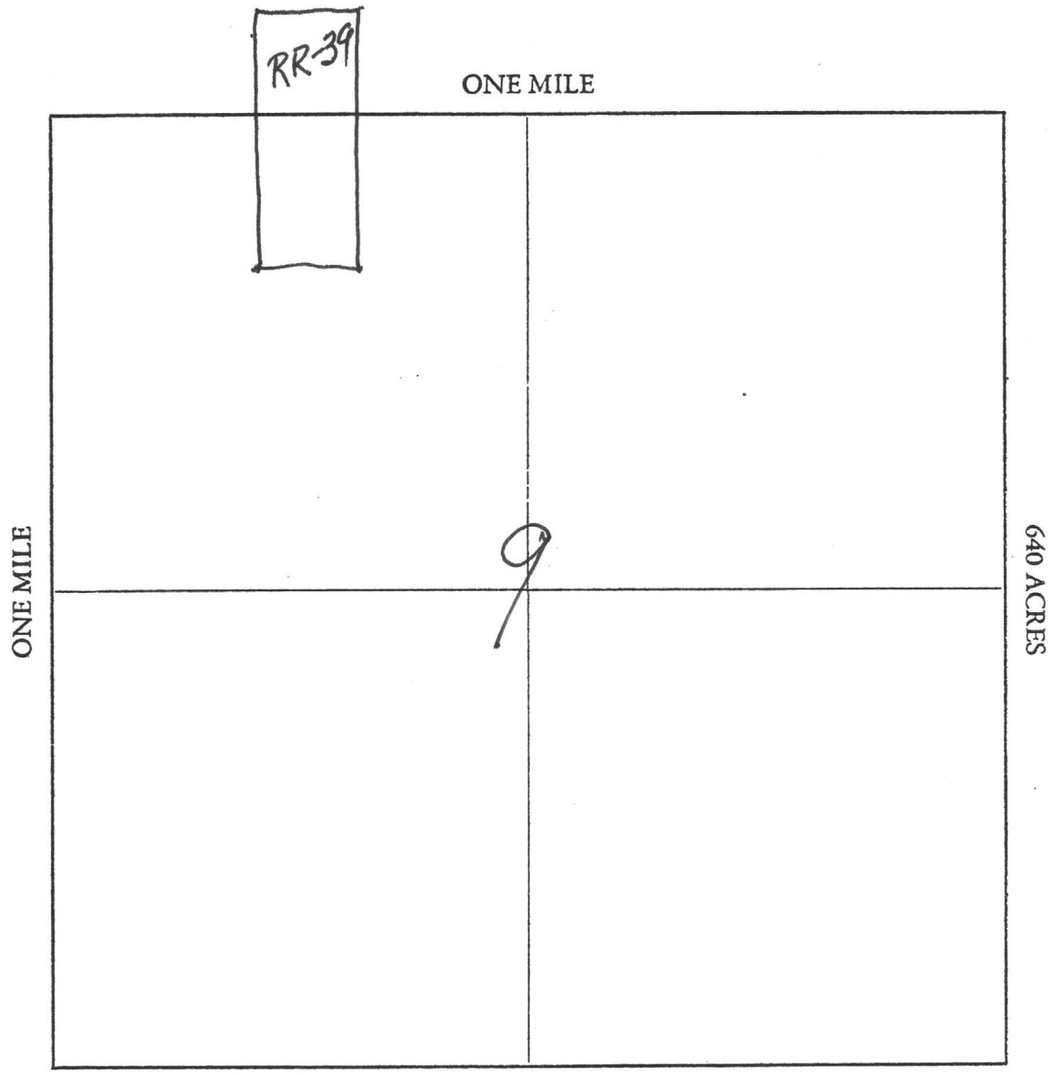

Section 4 & 9 Range 18E Township 9S, G&SRB&M

Date _____

_____
Signature

David Brown

Docket 968 Page 591-92

STATE OF ARIZONA, County of _____ } ss. I hereby certify that the within instrument was filed and recorded 7/10/79, 19____, at _____ M.

In Docket No. _____, Page _____, at the request of _____

Fee No.:

When recorded mail to:

P.O. Box 5964
Tucson, AZ 85703

Witness my hand and official seal.

_____ County Recorder

By _____ Deputy Recorder

Fee: $

MAP OF MINING CLAIM LOCATION

1. [X] Location [ ] Amendment [ ] Relocation

2. [ ] Placer [X] Lode [ ] Millsite [ ] Tunnelsite

3. The name of the claim is RR-40

The name of the locator is David Brown, 6245 E. Broadway, Suite 580, Tucson, AZ 85711

4. The location of the claim is in Section 4 & 9, Township 9S, Range 18E G&SRB&M, Bunker Hill Mining District, Pinal County, Arizona. The NW corner of the claim is 4780 feet in a NW direction to a survey monument or permanent natural object described as NW Corner Section 4

5. The type of Location monument is 1 1/2" X 1 1/2" X 4' wooden stake

The type of corner and end monuments are " " " " "

6. The bearing and distance between the corners of the claim are beginning at the NW corner of the claim, 600 feet in a easterly direction to the NE corner, then 1500 feet in a southerly direction to the SE corner, then 600 feet in a westerly direction to the SW corner, then 1500 feet in a northerly direction to the point of beginning.

7. If amending, relocating or previously recorded, this claim was recorded in Docket _____, Page N/A, _____ Mining District, _____ County, Arizona.

Date _____

Signature David Brown

MAP

One inch ≅ One thousand feet

North Arrow

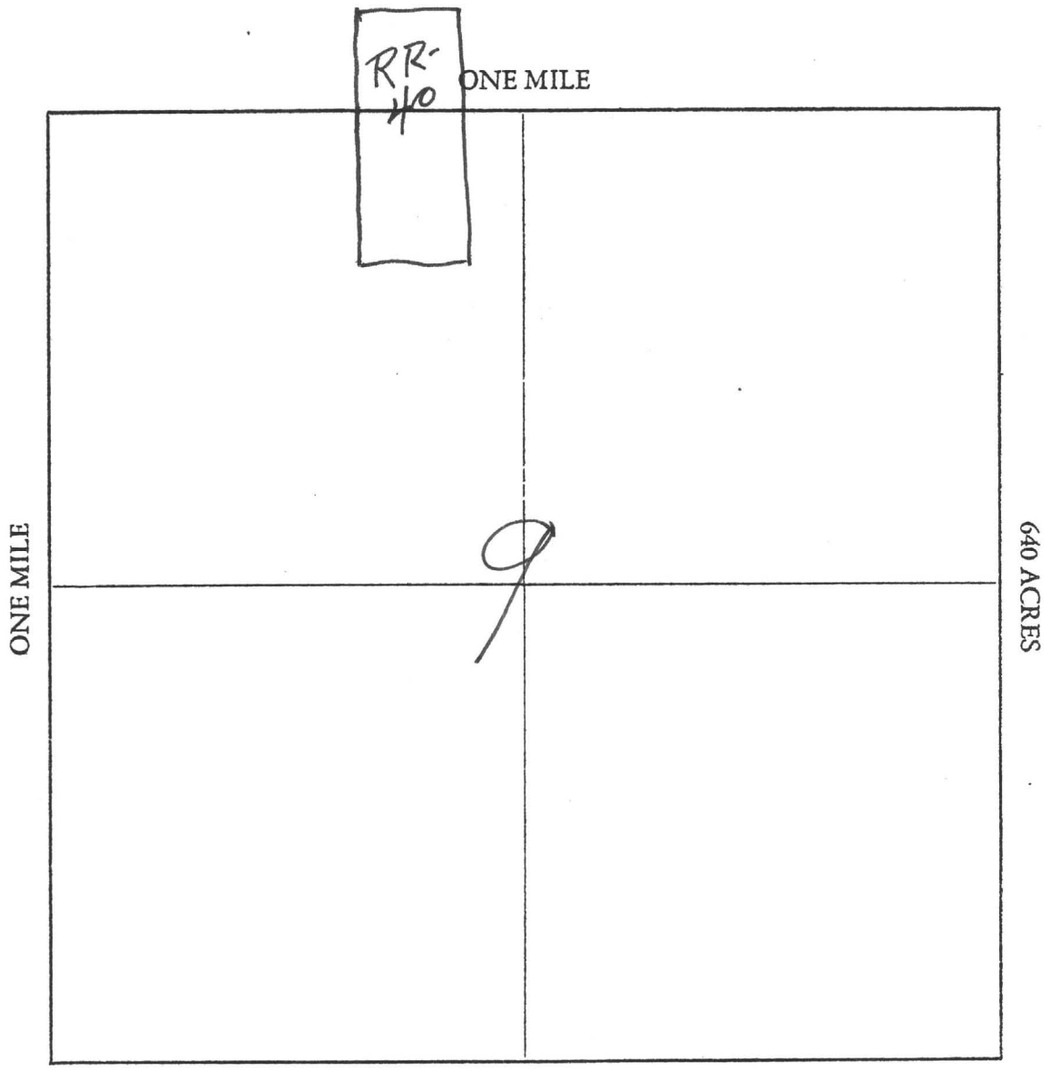

Section 4 & 9 Range 18E Township 9S, G&SRB&M

Date _____

Signature
David Brown

Docket 968 Page 593
594

STATE OF ARIZONA, } ss.
County of _____

I hereby certify that the within instrument was filed and recorded 7/10/79, 19____, at _____M.
In Docket No. _____, Page _____, at the request of
_____

Fee No.:

When recorded mail to:

P.O. Box 5964
Tucson, AZ 85703

Witness my hand and official seal.

_____
County Recorder

By _____
Deputy Recorder

Fee: $

MAP OF MINING CLAIM LOCATION

1. [X] Location [ ] Amendment [ ] Relocation

2. [ ] Placer [X] Lode [ ] Millsite [ ] Tunnelsite

3. The name of the claim is RR-41

The name of the locator is David Brown, 6245 E. Broadway, Suite 580, Tucson, AZ 85711

4. The location of the claim is in Section 4 & 9, Township 9S, Range 18E G&SRB&M, Bunker Hill Mining District, Pinal County, Arizona. The NW corner of the claim is 5040 feet in a NW direction to a survey monument or permanent natural object described as NW Corner Section 4

5. The type of Location monument is 1 1/2" X 1 1/2" X 4' wooden stake.

The type of corner and end monuments are " " " " "

6. The bearing and distance between the corners of the claim are beginning at the NW corner of the claim, 600 feet in a easterly direction to the NE corner, then 1500 feet in a southerly direction to the SE corner, then 600 feet in a westerly direction to the SW corner, then 1500 feet in a northerly direction to the point of beginning.

7. If amending, relocating or previously recorded, this claim was recorded in Docket _____, Page _____, N/A Mining District, _____ County, Arizona.

Date _____

_____
Signature David Brown

MAP

One inch ≅ One thousand feet

North Arrow

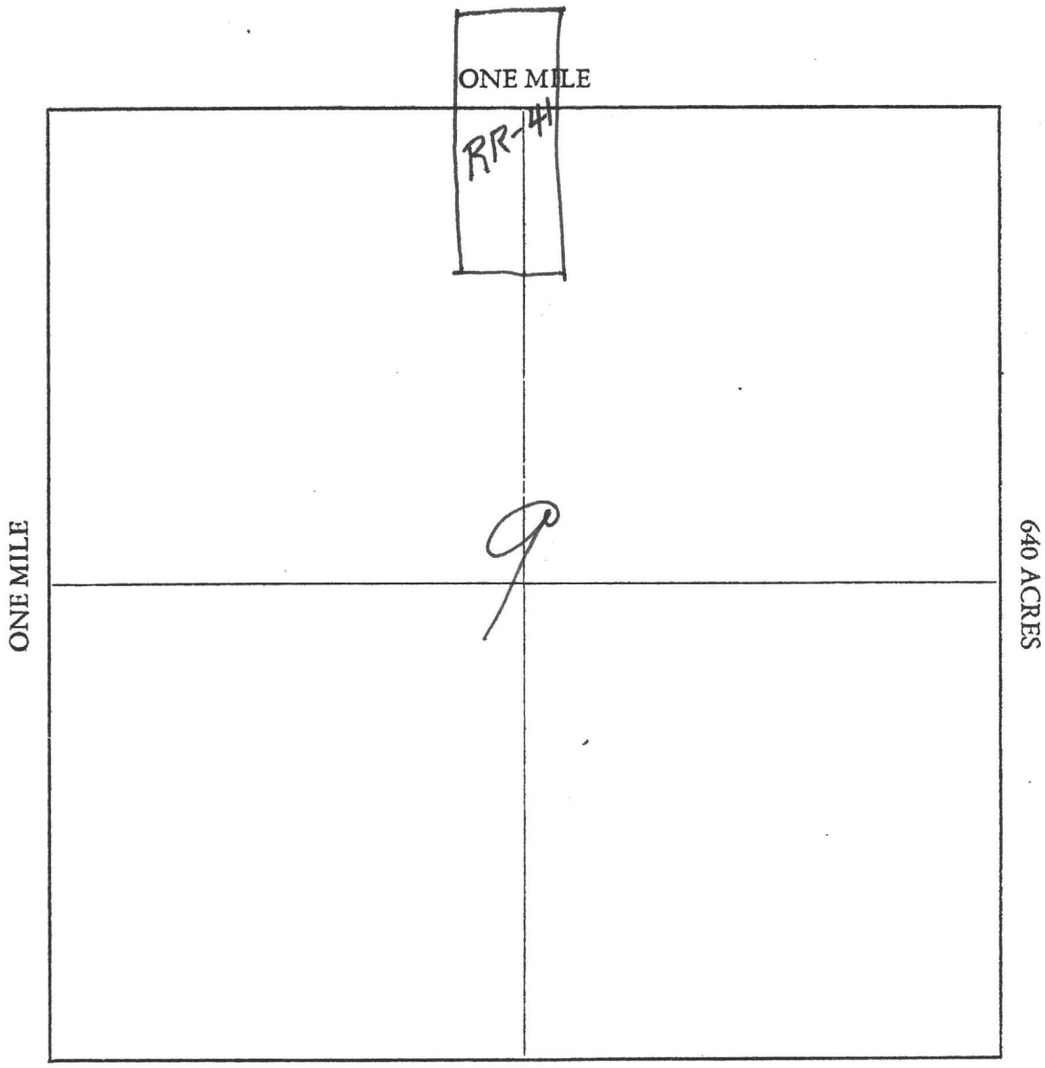

Section 4 & 9 Range 18E Township 9S, G&SRB&M

Date _____

Signature
David Brown

Docket ~~Page~~ 968 Page 595-596

STATE OF ARIZONA, } ss.
County of _____

I hereby certify that the within instrument was filed and recorded 7/10/79, 19____, at _____M.

In Docket No. _____, Page _____, at the request of

_____

Fee No.:

When recorded mail to:

P.O. Box 5964
Tucson, AZ 85703

Witness my hand and official seal.

_____
County Recorder

By _____
Deputy Recorder

Fee: $

MAP OF MINING CLAIM LOCATION

1. [X] Location [ ] Amendment [ ] Relocation

2. [ ] Placer [X] Lode [ ] Millsite [ ] Tunnelsite

3. The name of the claim is RR-42

The name of the locator is David Brown, 6245 E. Broadway, Suite 580, Tucson,AZ 85711

4. The location of the claim is in Section 4 & 9, Township 9S, Range 18E G&SRB&M, Bunker Hill Mining District, Pinal County, Arizona. The NW corner of the claim is 5325 feet in a NW direction to a survey monument or permanent natural object described as NW Corner Section 4

5. The type of Location monument is 1 1/2" X 1 1/2" X 4' wooden stake

The type of corner and end monuments are " " " " "

6. The bearing and distance between the corners of the claim are beginning at the NW corner of the claim, 600 feet in a easterly direction to the NE corner, then 1500 feet in a southerly direction to the SE corner, then 60 0 feet in a westerly direction to the SW corner, then 1500 feet in a northerly direction to the point of beginning.

7. If amending, relocating or previously recorded, this claim was recorded in Docket _____, Page _____, N/A Mining District, _____ County, Arizona.

Date _____

_____
Signature David Brown

MAP

One inch ≅ One thousand feet

North Arrow

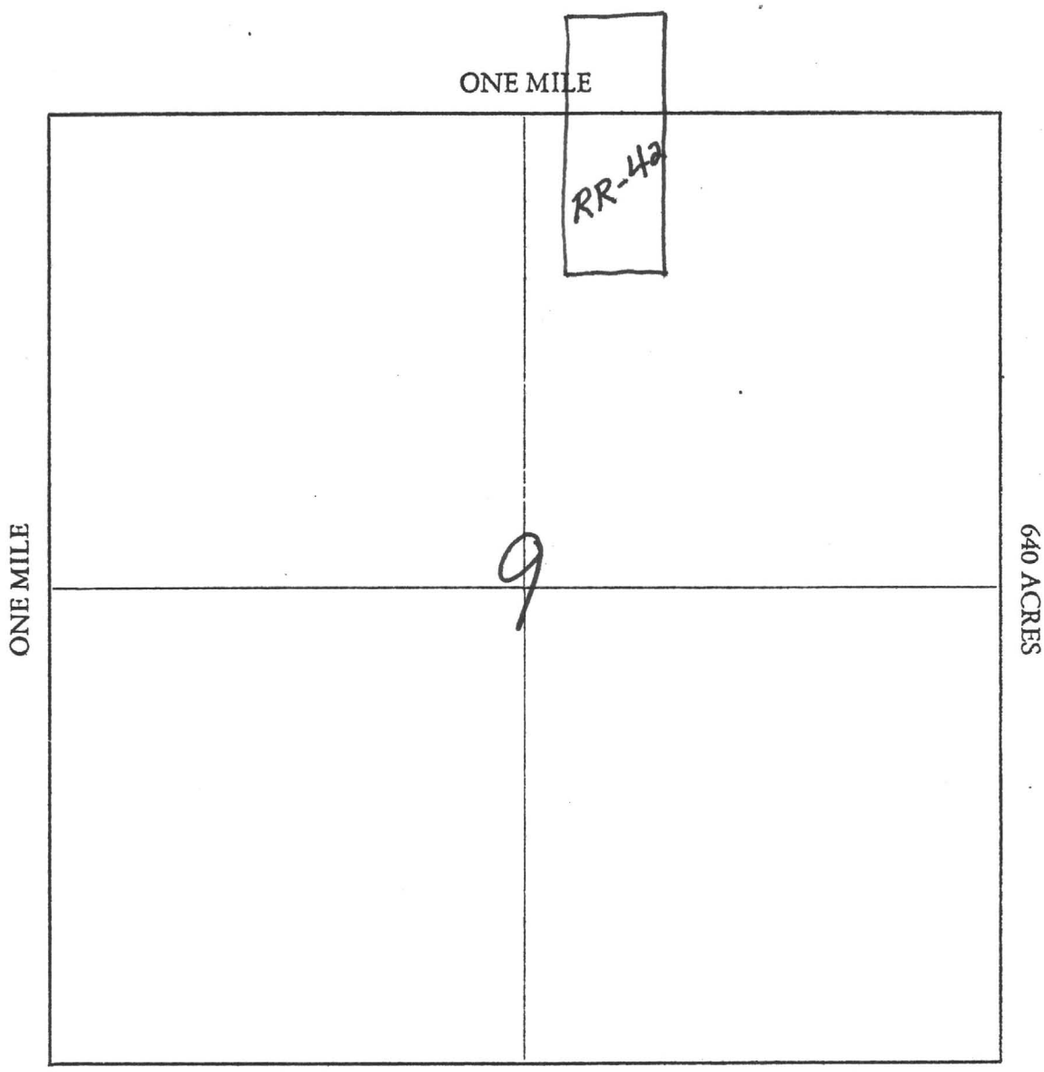

Section 4 & 9 Range 18E Township 9S, G&SRB&M

Date _____

Signature
David Brown

Docket 968 Page 597-8

STATE OF ARIZONA, } ss.
County of _____

I hereby certify that the within instrument was filed and recorded 7/10/79, 19____, at _____M.
In Docket No. _____, Page _____, at the request of
_____

Fee No.:

When recorded mail to:

P.O. Box 5964
Tucson, AZ 85703

Witness my hand and official seal.

_____
County Recorder

By _____
Deputy Recorder

Fee: $

MAP OF MINING CLAIM LOCATION

1. [XX] Location [ ] Amendment [ ] Relocation

2. [ ] Placer [XX] Lode [ ] Millsite [ ] Tunnelsite

3. The name of the claim is RR-43

The name of the locator is David Brown, 6245 E. Broadway, Suite 580, Tucson,AZ 85711

4. The location of the claim is in Section 4 & 9 Township 9S, Range 18E G&SRB&M, Bunker Hill Mining District, Pinal County, Arizona. The NW corner of the claim is 5695 feet in a NW direction to a survey monument or permanent natural object described as NW Corner Section 4

5. The type of Location monument is 1 1/2" X 1 1/2" X 4' wooden stake.

The type of corner and end monuments are " " " "

6. The bearing and distance between the corners of the claim are beginning at the NW corner of the claim, 600 feet in a easterly direction to the NE corner, then 1500 feet in a southerly direction to the SE corner, then 600 feet in a westerly direction to the SW corner, then 1500 feet in a northerly direction to the point of beginning.

7. If amending, relocating or previously recorded, this claim was recorded in Docket _____, Page _____, N/A Mining District, _____ County, Arizona.

Date _____

_____
Signature David Brown

MAP

One inch ≅ One thousand feet

North Arrow ↑

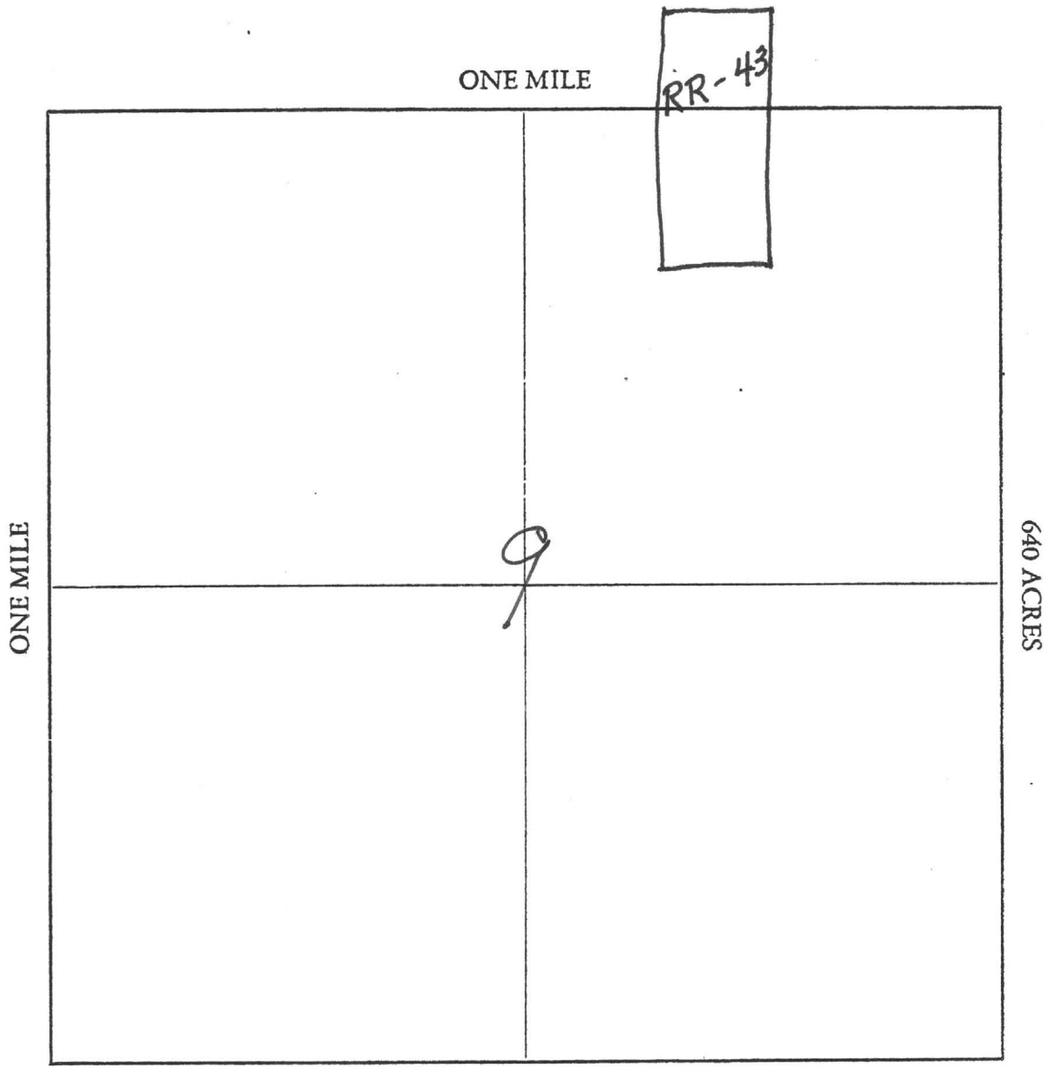

Section 4 & 9 Range 18E Township 9S, G&SRB&M

Date _____

Signature
David Brown

Docket 968 Page 599-600

STATE OF ARIZONA, } ss.
County of _____

I hereby certify that the within instrument was filed and recorded 7/10/79, 19____, at _____M.

In Docket No. _____, Page _____, at the request of

_____

When recorded mail to:

P.O. Box 5964
Tucson,AZ 85703

Witness my hand and official seal.

_____
County Recorder

By _____
Deputy Recorder

Fee No.:

Fee: $

MAP OF MINING CLAIM LOCATION

1. [X] Location [ ] Amendment [ ] Relocation

2. [ ] Placer [X] Lode [ ] Millsite [ ] Tunnelsite

3. The name of the claim is RR-44

The name of the locator is David Brown, 6245 E. Broadwy, Suite 580, Tucson,AZ 85711

4. The location of the claim is in Section 4 & 9, Township 9S, Range 18E G&SRB&M, Bunker Hill Mining District, Pinal County, Arizona. The NW corner of the claim is 6060' feet in a NW direction to a survey monument or permanent natural object described as

NW Corner Section 4

5. The type of Location monument is 1 1/2" X 1 1/2" X 4' wooden stake

The type of corner and end monuments are " " " " "

6. The bearing and distance between the corners of the claim are beginning at the NW corner of the claim, 600 feet in a easterly direction to the NE corner, then 1500 feet in a southerly direction to the SE corner, then 600 feet in a westerly direction to the SW corner, then 1500 feet in a northerly direction to the point of beginning.

7. If amending, relocating or previously recorded, this claim was recorded in Docket _____, Page _____, N/A Mining District, _____ County, Arizona.

Date _____

_____
Signature David Brown

MAP

One inch ≅ One thousand feet

North Arrow ↑

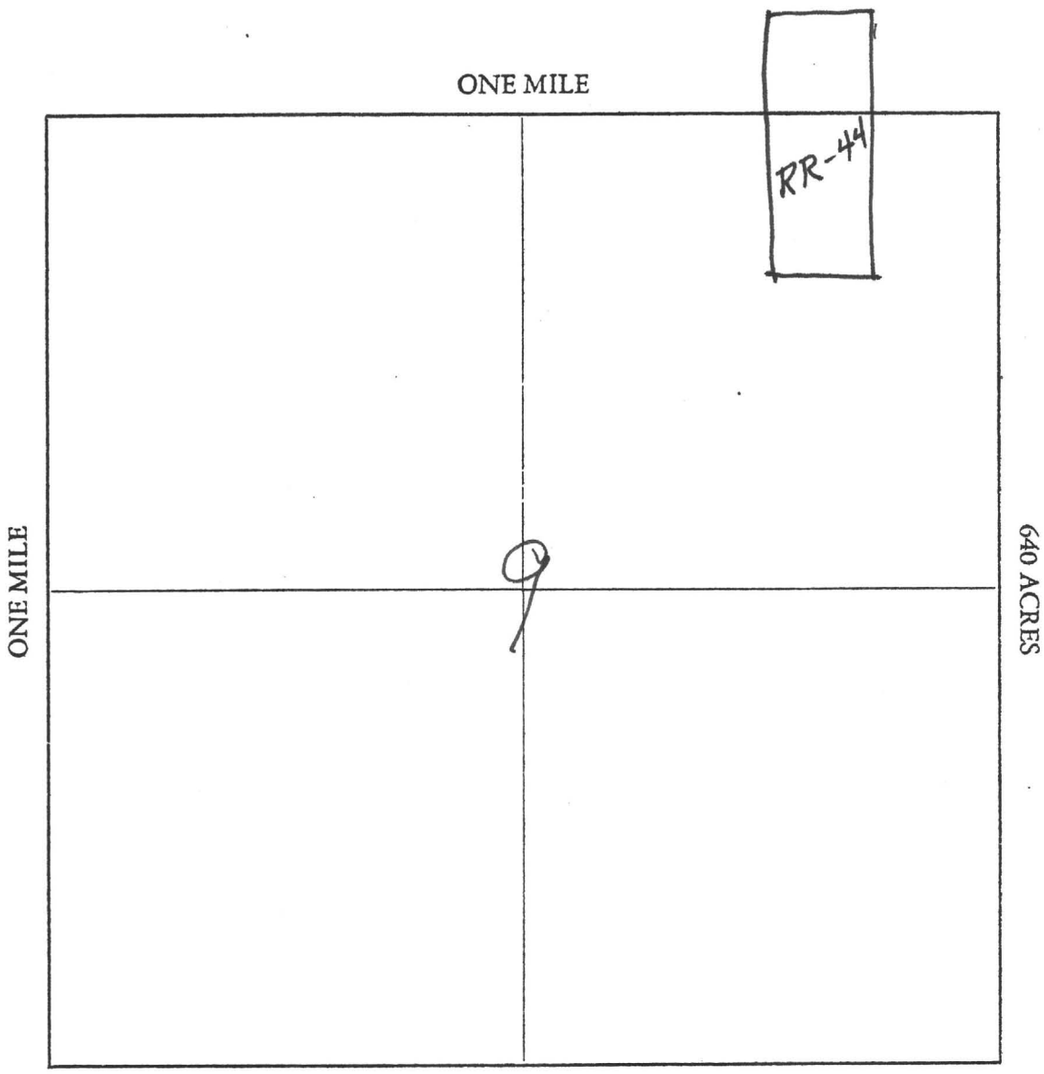

Section 4 & 9 Range 18E Township 9S, G&SRB&M

Date _____

_____
Signature

David Brown

Docket 968 Page 601-602

STATE OF ARIZONA, County of _____ } ss.

I hereby certify that the within instrument was filed and recorded 7/10/79, 19____, at _____ M.

In Docket No. _____, Page _____, at the request of _____

Fee No.:

When recorded mail to:

P.O.Box 5964
Tucson, AZ 85703

Witness my hand and official seal.

_____ County Recorder

By _____ Deputy Recorder

Fee: $

MAP OF MINING CLAIM LOCATION

1. [X] Location [ ] Amendment [ ] Relocation

2. [ ] Placer [XX] Lode [ ] Millsite [ ] Tunnelsite

3. The name of the claim is RR-45

The name of the locator is David Brown, 6245 E. Broadway, Suite 580, Tucson,AZ 85711

4. The location of the claim is in Section 4 & 9, Township 9S, Range 18E G&SRB&M, Bunker Hill Mining District, Pinal County, Arizona. The NW corner of the claim is 6500 feet in a NW direction to a survey monument or permanent natural object described as NW Corner Section 4

5. The type of Location monument is 1 1/2" X 1 1/2" X 4' wooden stake

The type of corner and end monuments are " " " " "

6. The bearing and distance between the corners of the claim are beginning at the NW corner of the claim, 600 feet in a easterly direction to the NE corner, then 1500 feet in a southerly direction to the SE corner, then 600 feet in a westerly direction to the SW corner, then 1500 feet in a northerly direction to the point of beginning.

7. If amending, relocating or previously recorded, this claim was recorded in Docket _____, Page _____, N/A Mining District, _____ County, Arizona.

Date _____

Signature David Brown

MAP

One inch ≅ One thousand feet

North Arrow ↑

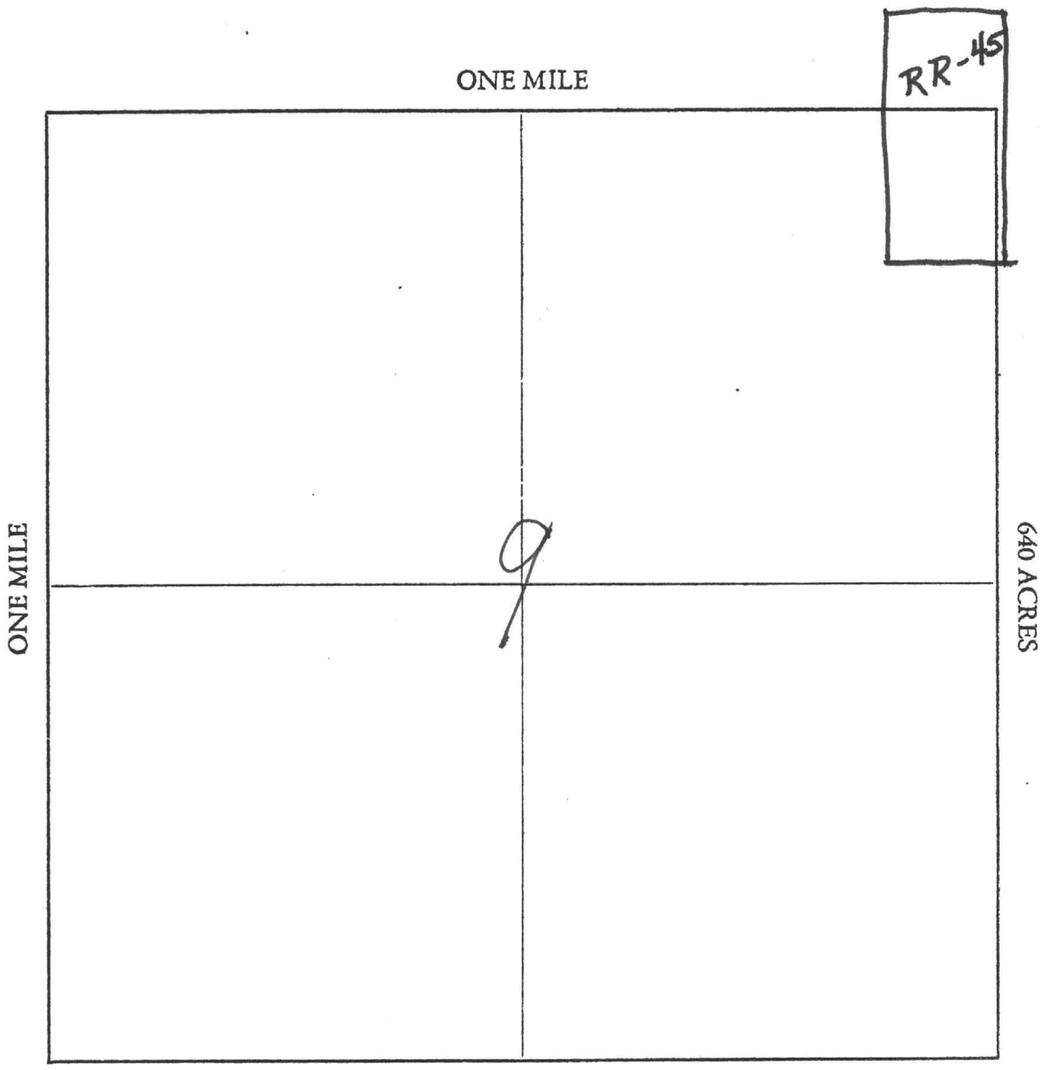

Section 4 & 9 Range 18E Township 9S, G&SRB&M

Date _____

_____
Signature
David Brown

Docket 968 Page 603-4

STATE OF ARIZONA, } ss.
County of _____

I hereby certify that the within instrument was filed and recorded 7/10/79, 19____, at _____M.

In Docket No. _____, Page _____, at the request of

_____

When recorded mail to:

P.O. Box 5964
Tucson, AZ 85703

Witness my hand and official seal.

_____
County Recorder

By _____
Deputy Recorder

Fee No.:

Fee: $

MAP OF MINING CLAIM LOCATION

1. [X] Location [ ] Amendment [ ] Relocation

2. [ ] Placer [XX] Lode [ ] Millsite [ ] Tunnelsite

3. The name of the claim is RR-46

The name of the locator is David Brown, 6245 E. Broadway, Suite 580, Tucson, AZ 85711

4. The location of the claim is in Section 3 & 10 Township 9S, Range 18E G&SRB&M, Bunker Hill Mining District, Pinal County, Arizona. The NW corner of the claim is 6940 feet in a NW direction to a survey monument or permanent natural object described as NW Corner Section 4

5. The type of Location monument is 1 1/2" X 1 1/2" X 4' wooden stake
" " " " "
The type of corner and end monuments are _____

6. The bearing and distance between the corners of the claim are beginning at the NW corner of the claim, 600 feet in a easterly direction to the NE corner, then 1500 feet in a southerly direction to the SE corner, then 600 feet in a westerly direction to the SW corner, then 1500 feet in a northerly direction to the point of beginning.

7. If amending, relocating or previously recorded, this claim was recorded in Docket _____, Page _____, N/A Mining District, _____ County, Arizona.

Date _____

_____
Signature David Brown

MAP

One inch ≅ One thousand feet

North Arrow ↑

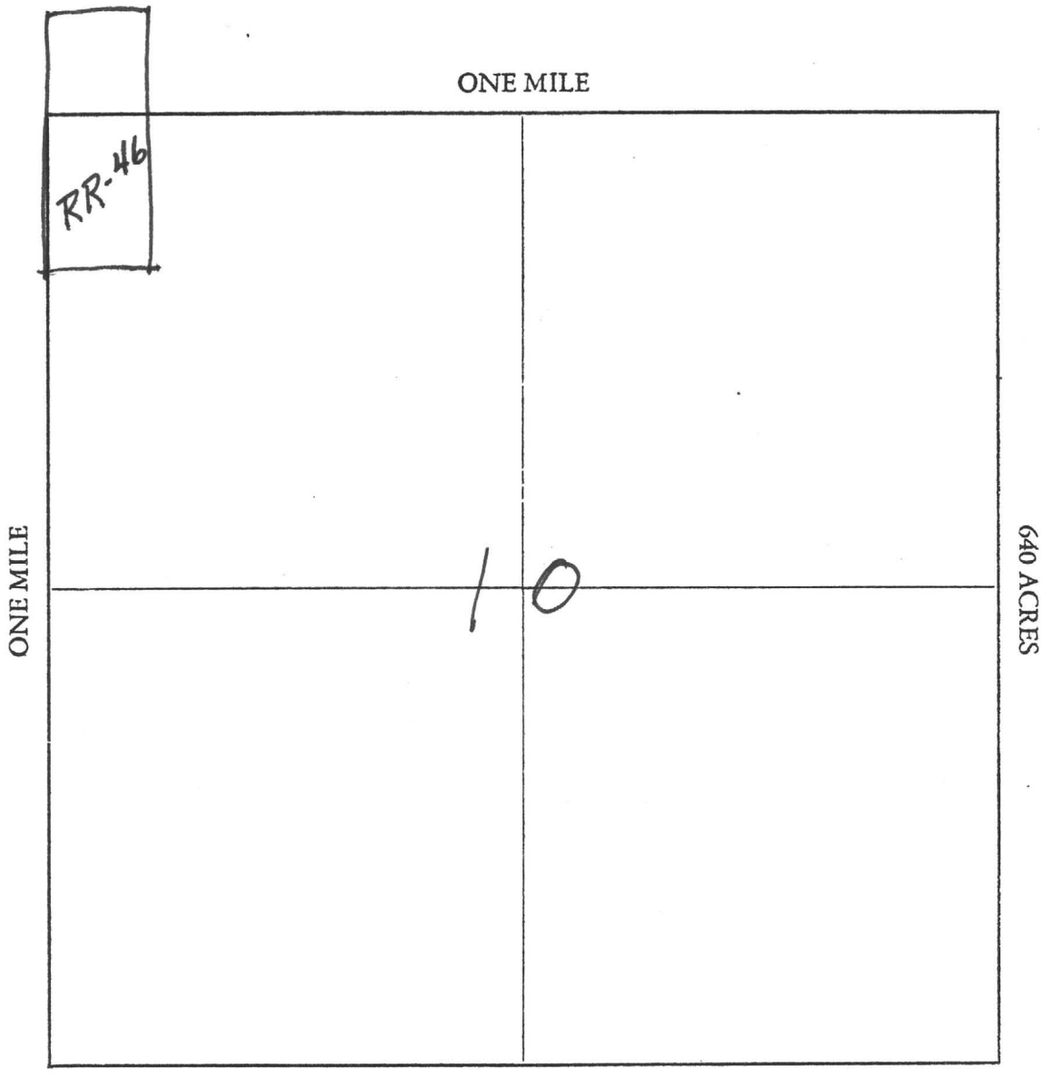

Section 3 & 10 Range 18E Township 9S, G&SRB&M

Date _____

_____
Signature

David Brown

Docket 968 Page 605-6

STATE OF ARIZONA, County of _____ } ss. I hereby certify that the within instrument was filed and recorded 7/10/79, 19____, at _____ M.

In Docket No. _____, Page _____, at the request of _____

Fee No.:

When recorded mail to:

P.O.Box 5964
Tucson,AZ 85703

Witness my hand and official seal.

_____ County Recorder

By _____ Deputy Recorder

Fee: $

MAP OF MINING CLAIM LOCATION

1. [X] Location [ ] Amendment [ ] Relocation

2. [ ] Placer [X] Lode [ ] Millsite [ ] Tunnelsite

3. The name of the claim is RR-47

The name of the locator is David Brown, 6245 E. Broadway, Suite 580, Tucson,AZ 85711

4. The location of the claim is in Section 3 & 10, Township 9S, Range 18E G&SRB&M, Bunker Hill Mining District, Pinal County, Arizona. The NW corner of the claim is 7380 feet in a NW direction to a survey monument or permanent natural object described as NW Corner Section 4

5. The type of Location monument is 1 1/2" X 1 1/2" X 4' wooden stake

The type of corner and end monuments are " " " " "

6. The bearing and distance between the corners of the claim are beginning at the NW corner of the claim, 600 feet in a easterly direction to the NE corner, then 1500 feet in a southerly direction to the SE corner, then 600 feet in a westerly direction to the SW corner, then 1500 feet in a northerly direction to the point of beginning.

7. If amending, relocating or previously recorded, this claim was recorded in Docket _____, Page _____, N/A Mining District, _____ County, Arizona.

Date _____

Signature David Brown

MAP

One inch ≅ One thousand feet

North Arrow ↑

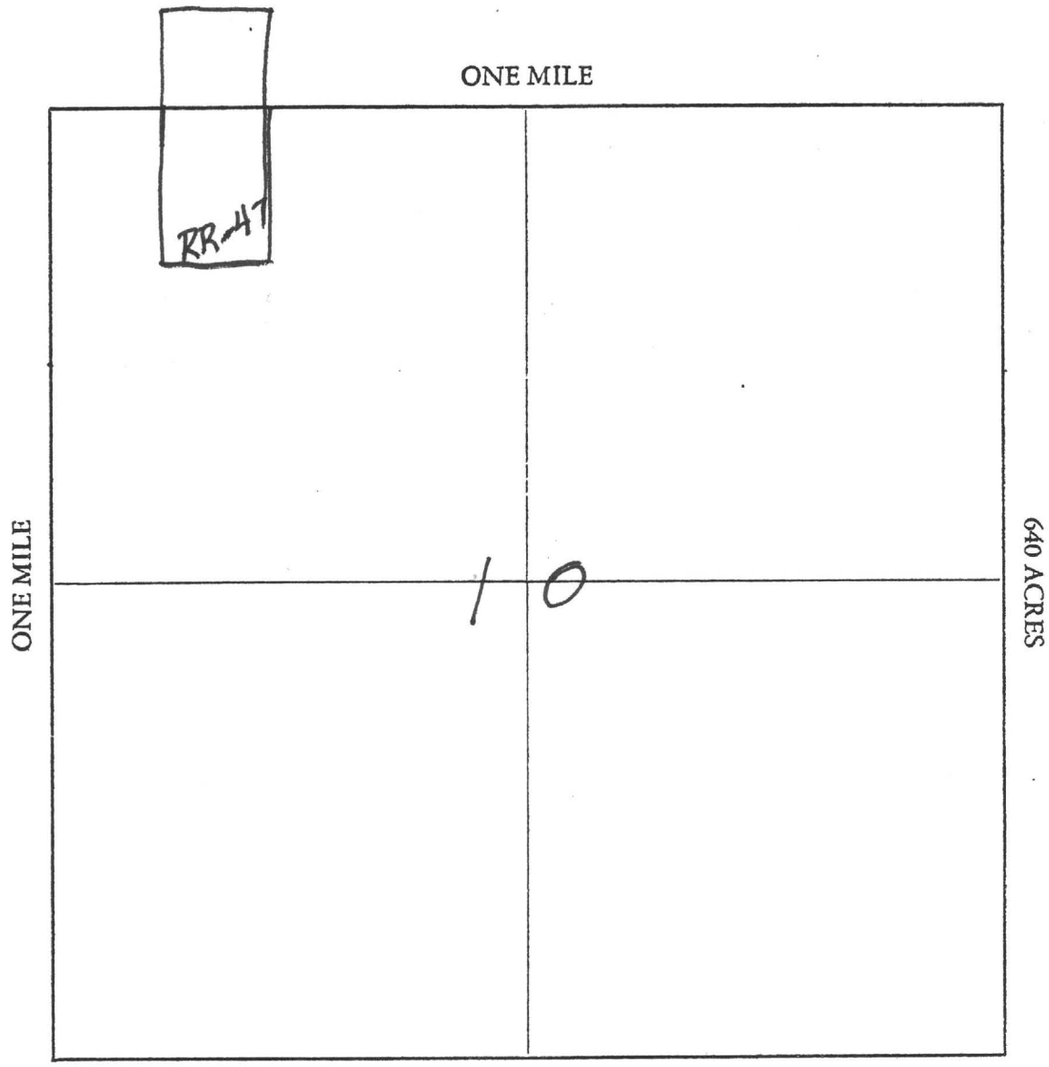

Section 3 & 10 Range 18E Township 9S, G&SRB&M

Date _____

Signature
David Brown

Docket 968 Page 607-608

STATE OF ARIZONA, County of _____ } ss.

I hereby certify that the within instrument was filed and recorded 7/10/79, 19____, at _____M.

In Docket No. _____, Page _____, at the request of _____

Fee No.:

When recorded mail to:

P.O. Box 5964
Tucson,AZ 85703

Witness my hand and official seal.

_____ County Recorder

By _____ Deputy Recorder

Fee: $

MAP OF MINING CLAIM LOCATION

1. [XX] Location [ ] Amendment [ ] Relocation

2. [ ] Placer [XX] Lode [ ] Millsite [ ] Tunnelsite

3. The name of the claim is RR-48

The name of the locator is David Brown, 6245 E. Broadway, Suite 580, Tucson,AZ 85711

4. The location of the claim is in Section 3 & 10 Township 9S, Range 18E G&SRB&M, Bunker Hill Mining District, Pinal County, Arizona. The NW corner of the claim is 7875 feet in a NW direction to a survey monument or permanent natural object described as

NW Corner Section 4

5. The type of Location monument is 1 1/2" X 1 1/2" X 4' wooden stake

The type of corner and end monuments are " " " " "

6. The bearing and distance between the corners of the claim are beginning at the NW corner of the claim, 600 feet in a easterly direction to the NE corner, then 1500 feet in a southerly direction to the SE corner, then 600 feet in a westerly direction to the SW corner, then 1500 feet in a northerly direction to the point of beginning.

7. If amending, relocating or previously recorded, this claim was recorded in Docket _____, Page _____, N/A Mining District, _____ County, Arizona.

Date _____

_____ Signature

David Brown

MAP

One inch ≅ One thousand feet

North Arrow

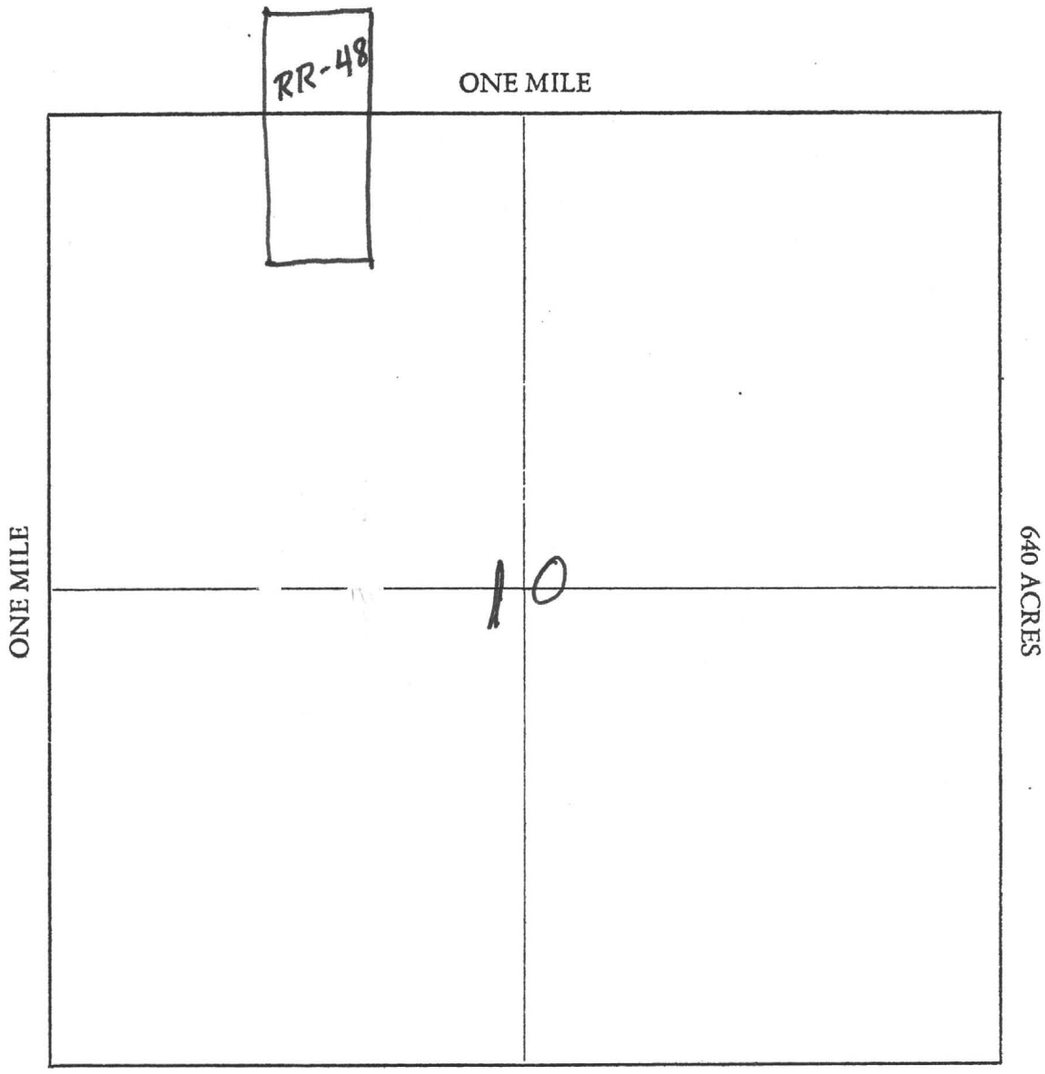

Section 3 & 10 Range 18E Township 9S, G&SRB&M

Date _____

_____
Signature

David Brown

Docket 968 Page 609-610

STATE OF ARIZONA, County of _____ } ss. I hereby certify that the within instrument was filed and recorded 7/10/79, 19____, at _____ M.

In Docket No. _____, Page _____, at the request of _____

Fee No.:

When recorded mail to:

P.O. Box 5964
Tucson,AZ 85703

Witness my hand and official seal.

_____ County Recorder

By _____ Deputy Recorder

Fee: $

MAP OF MINING CLAIM LOCATION

1. [XX] Location [ ] Amendment [ ] Relocation

2. [ ] Placer [XX] Lode [ ] Millsite [ ] Tunnelsite

3. The name of the claim is RR-49

The name of the locator is David Brown, 6245 E. Broadway, Suite 580, Tucson,AZ 85711

4. The location of the claim is in Section 3 & 10, Township 9S, Range 18E G&SRB&M, Bunker Hill Mining District, Pinal County, Arizona. The NW corner of the claim is 8375 feet in a NW direction to a survey monument or permanent natural object described as NW Corner Section 4

5. The type of Location monument is 1 1/2" X 1 1/2" X 4' wooden stake

The type of corner and end monuments are " " " " "

6. The bearing and distance between the corners of the claim are beginning at the NW corner of the claim, 600 feet in a easterly direction to the NE corner, then 1500 feet in a southerly direction to the SE corner, then 600 feet in a westerly direction to the SW corner, then 1500 feet in a northerly direction to the point of beginning.

7. If amending, relocating or previously recorded, this claim was recorded in Docket _____, Page N/A, _____ Mining District, _____ County, Arizona.

Date _____

Signature David Brown

MAP

One inch ≅ One thousand feet

North Arrow ↑

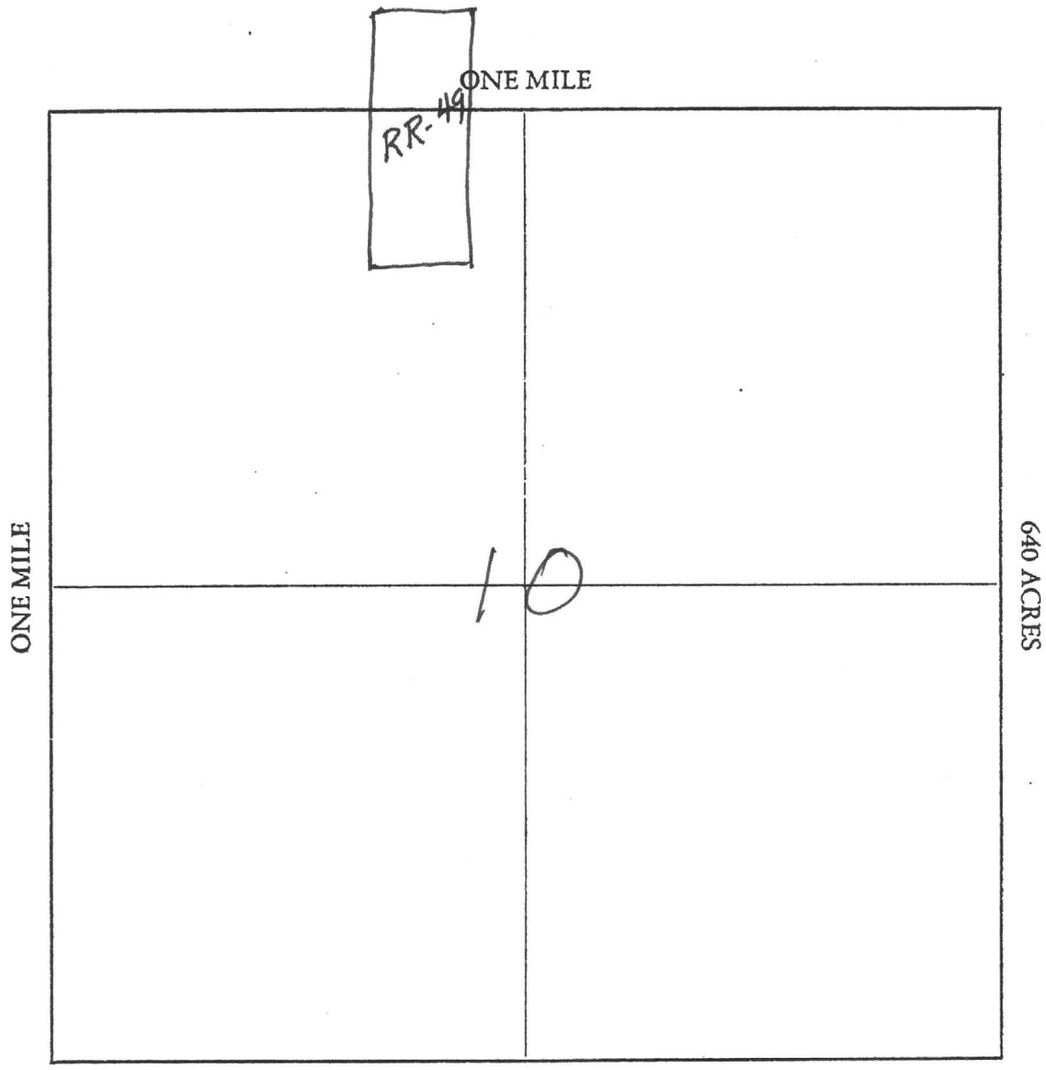

Section 3 & 10 Range 18E Township 9S, G&SRB&M

Date _____

Signature
David Brown

Docket 968 Page 611-612

STATE OF ARIZONA, County of _____ } ss. I hereby certify that the within instrument was filed and recorded 7/10/79, 19____, at _____ M.

In Docket No. _____, Page _____, at the request of _____

Fee No.:

When recorded mail to:

P.O.Box 5964
Tucson,AZ 85703

Witness my hand and official seal.

_____ County Recorder

By _____ Deputy Recorder

Fee: $

MAP OF MINING CLAIM LOCATION

1. [XX] Location [ ] Amendment [ ] Relocation

2. [ ] Placer [XX] Lode [ ] Millsite [ ] Tunnelsite

3. The name of the claim is RR-50

The name of the locator is David Brown, 6245 E. Broadway, Suite 580, Tucson,AZ 85711

4. The location of the claim is in Section 3 & 10, Township 9S, Range 18E G&SRB&M, Bunker Hill Mining District, Pinal County, Arizona. The NW corner of the claim is 8880 feet in a NW direction to a survey monument or permanent natural object described as NW Corner Section 4

5. The type of Location monument is 1 1/2" X 1 1/2" X 4' wooden Stake

The type of corner and end monuments are " " " " "

6. The bearing and distance between the corners of the claim are beginning at the NW corner of the claim, 600 feet in a easterly direction to the NE corner, then 1500 feet in a southerly direction to the SE corner, then 600 feet in a westerly direction to the SW corner, then 1500 feet in a northerly direction to the point of beginning.

7. If amending, relocating or previously recorded, this claim was recorded in Docket _____, Page _____, N/A Mining District, _____ County, Arizona.

Date _____

_____ Signature David Brown

MAP

One inch ≅ One thousand feet

North Arrow ↑

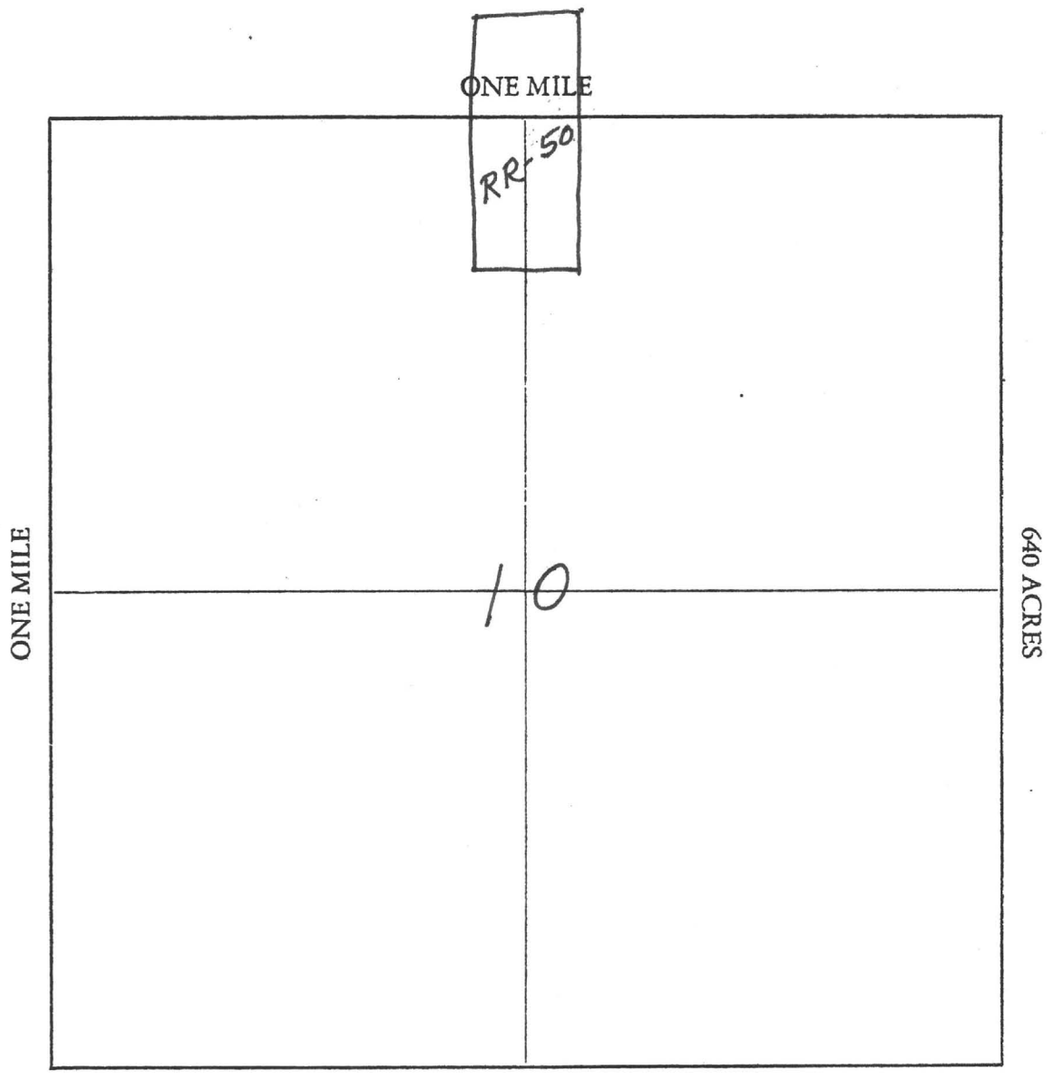

Section 3 & 10 Range 18E Township 9S, G&SRB&M

Date _____

_____
Signature
David Brown

Docket 968 Page 613-14

STATE OF ARIZONA, } ss.
County of _____

I hereby certify that the within instrument was filed and recorded 7/10/79, 19____, at _____M.

In Docket No. _____, Page _____, at the request of

_____

Fee No.:

When recorded mail to:

P.O. Box 5964
Tucson,AZ 85703

Witness my hand and official seal.

_____
County Recorder

By _____
Deputy Recorder

Fee: $

MAP OF MINING CLAIM LOCATION

1. [X] Location [ ] Amendment [ ] Relocation

2. [ ] Placer [X] Lode [ ] Millsite [ ] Tunnelsite

3. The name of the claim is RR-51

The name of the locator is David Brown, 6245 E. Broadway, Suite 580, Tucson,AZ 85711

4. The location of the claim is in Section 3 & 10 Township 9S, Range 18E G&SRB&M, Bunker Hill Mining District, Pinal County, Arizona. The NW corner of the claim is 9390 feet in a NW direction to a survey monument or permanent natural object described as

NW Corner Section 4

5. The type of Location monument is 1 1/2" X 1 1/2" X 4' wooden stake

The type of corner and end monuments are " " " " "

6. The bearing and distance between the corners of the claim are beginning at the NW corner of the claim, 600 feet in a easterly direction to the NE corner, then 1500 feet in a southerly direction to the SE corner, then 600 feet in a westerly direction to the SW corner, then 1500 feet in a northerly direction to the point of beginning.

7. If amending, relocating or previously recorded, this claim was recorded in Docket _____, Page _____, N/A Mining District, _____ County, Arizona.

Date _____

_____
Signature David Brown

MAP

One inch ≈ One thousand feet

North Arrow

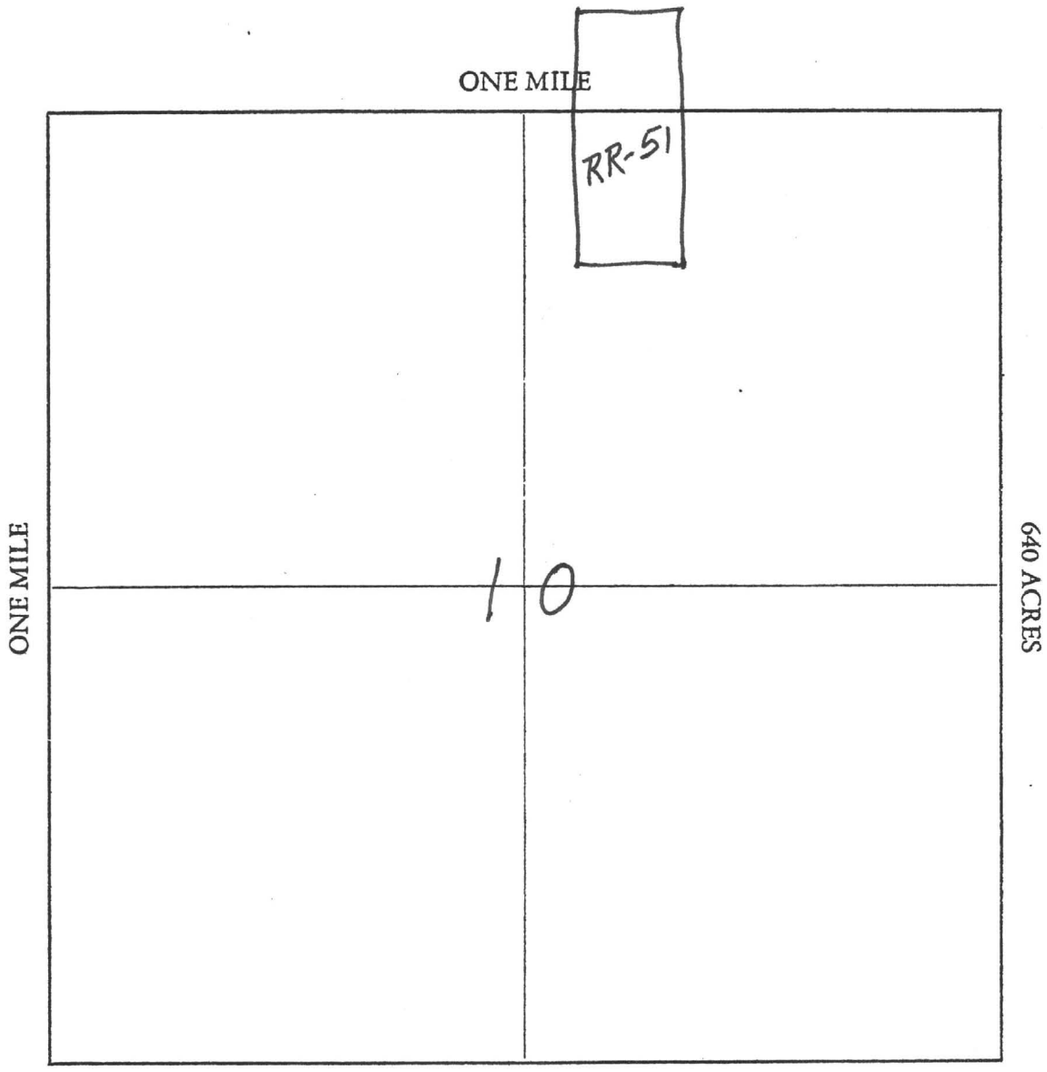

Section 3 & 10 Range 18E Township 9S, G&SRB&M

Date _____

Signature

David Brown

Docket 968 Page 615-616

STATE OF ARIZONA, County of _____ } ss. I hereby certify that the within instrument was filed and recorded 7/10/79, 19____, at _____M.

In Docket No. _____, Page _____, at the request of _____

Fee No.:

When recorded mail to:

P.O.Box 5964
Tucson,AZ 85703

Witness my hand and official seal.

_____ County Recorder

By _____ Deputy Recorder

Fee: $

MAP OF MINING CLAIM LOCATION

1. [XX] Location [ ] Amendment [ ] Relocation

2. [ ] Placer [XX] Lode [ ] Millsite [ ] Tunnelsite

3. The name of the claim is RR-52

The name of the locator is David Brown, 6245 E. Broadway, Suite 580,Tucson,AZ 85711

4. The location of the claim is in Section 3&10, Township 9S, Range 18E G&SRB&M, Bunker Hill Mining District, Pinal County, Arizona. The NW corner of the claim is 9920 feet in a NW direction to a survey monument or permanent natural object described as NW Corner Section 4

5. The type of Location monument is 1 1/2" X 1 1/2" X 4' wooden stake

The type of corner and end monuments are " " " " "

6. The bearing and distance between the corners of the claim are beginning at the NW corner of the claim, 600 feet in a easterly direction to the NE corner, then 1500 feet in a southerly direction to the SE corner, then 600 feet in a westerly direction to the SW corner, then 1500 feet in a northerly direction to the point of beginning.

7. If amending, relocating or previously recorded, this claim was recorded in Docket _____, Page N/A Mining District, _____ County, Arizona.

Date _____

Signature David Brown

MAP

One inch ≅ One thousand feet

North Arrow ↑

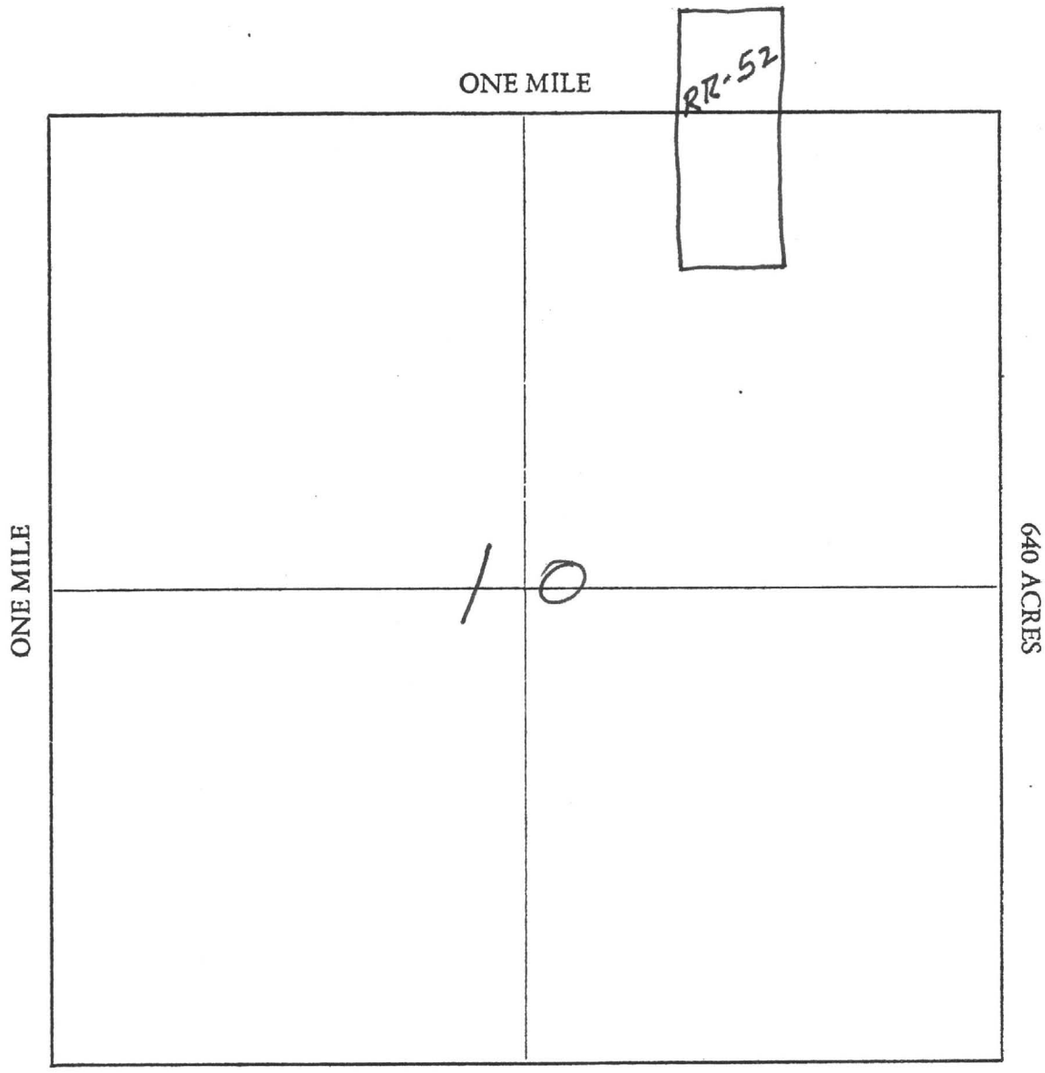

Section 3 & 10 Range 18E Township 9S, G&SRB&M

Date _____

Signature
David Brown

Docket 968 Page 617-61

STATE OF ARIZONA, County of _____ } ss. I hereby certify that the within instrument was filed and recorded 7/10/79, 19____, at _____ M.

In Docket No. _____, Page _____, at the request of _____

Fee No.:

When recorded mail to:

P.O. Box 5964
Tucson,AZ 85703

Witness my hand and official seal.

_____ County Recorder

By _____ Deputy Recorder

Fee: $

MAP OF MINING CLAIM LOCATION

1. [XX] Location [ ] Amendment [ ] Relocation

2. [ ] Placer [XX] Lode [ ] Millsite [ ] Tunnelsite

3. The name of the claim is RR-53

The name of the locator is David Brown, 6245 E. Broadway, Suite 580,Tucson,AZ 85711

4. The location of the claim is in Section 3 & 10, Township 9S, Range 18E G&SRB&M, Bunker Hill Mining District, Pinal County, Arizona. The NW corner of the claim is 10,450 feet in a NW direction to a survey monument or permanent natural object described as NW Corner Section 4

5. The type of Location monument is 1 1/2" X 1 1/2" X 4' wooden stake

The type of corner and end monuments are " " " " "

6. The bearing and distance between the corners of the claim are beginning at the NW corner of the claim, 600 feet in a easterly direction to the NE corner, then 1500 feet in a southerly direction to the SE corner, then 600 feet in a westerly direction to the SW corner, then 1500 feet in a northerly direction to the point of beginning.

7. If amending, relocating or previously recorded, this claim was recorded in Docket _____, Page _____, N/A Mining District, _____ County, Arizona.

Date _____

Signature David Brown

MAP

One inch ≅ One thousand feet

North Arrow ↑

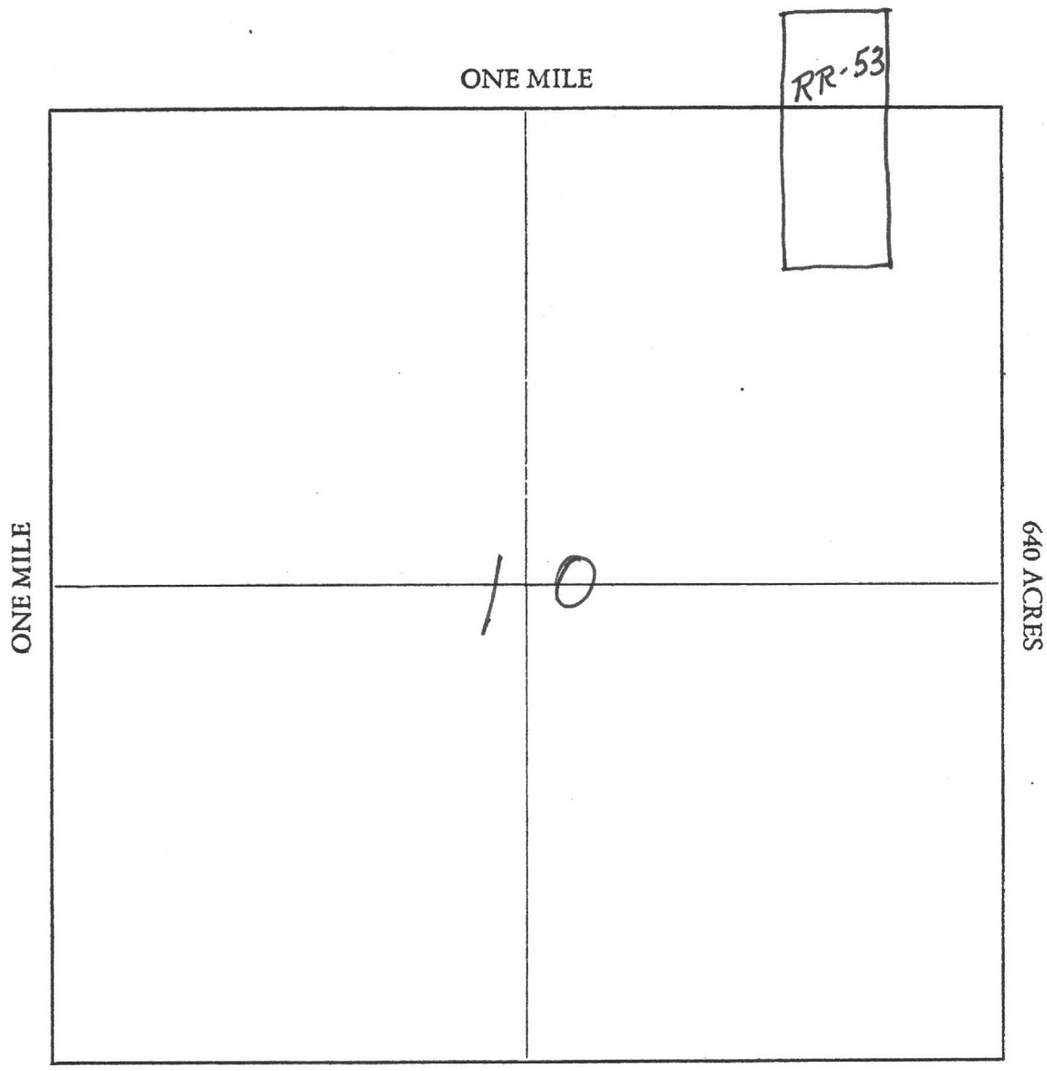

Section 3 & 10 Range 18E Township 9S, G&SRB&M

Date _____

Signature
David Brown

Docket 968 Page 619-620

STATE OF ARIZONA, County of _____ } ss. I hereby certify that the within instrument was filed and recorded 7/10/79, 19____, at _____ M.

In Docket No. _____, Page _____, at the request of _____

Fee No.:

When recorded mail to:

P.O.Box 5964
Tucson,AZ 85703

Witness my hand and official seal.

_____ County Recorder

By _____ Deputy Recorder

Fee: $ 8

MAP OF MINING CLAIM LOCATION

1. [X] Location [ ] Amendment [ ] Relocation

2. [ ] Placer [X] Lode [ ] Millsite [ ] Tunnelsite

3. The name of the claim is RR-54

The name of the locator is David Brown, 6245 E. Broadway, Suite 580,Tucson,AZ 85711

4. The location of the claim is in Section 3 & 10 Township 9S, Range 18E G&SRB&M, Bunker Hill Mining District, Pinal County, Arizona. The NW corner of the claim is 11,000 feet in a NW direction to a survey monument or permanent natural object described as NW corner Section 4

5. The type of Location monument is 1 1/2" X 1 1/2" X 4' wooden stake

The type of corner and end monuments are " " " "

6. The bearing and distance between the corners of the claim are beginning at the NW corner of the claim, 600 feet in a easterly direction to the NE corner, then 1500 feet in a southerly direction to the SE corner, then 600 feet in a westerly direction to the SW corner, then 1500 feet in a northerly direction to the point of beginning.

7. If amending, relocating or previously recorded, this claim was recorded in Docket _____, Page _____, N/A Mining District, _____ County, Arizona.

Date June 6, 1979

Deborah A. Walsh for

Signature David Brown

MAP

One inch ≅ One thousand feet

North Arrow ↑

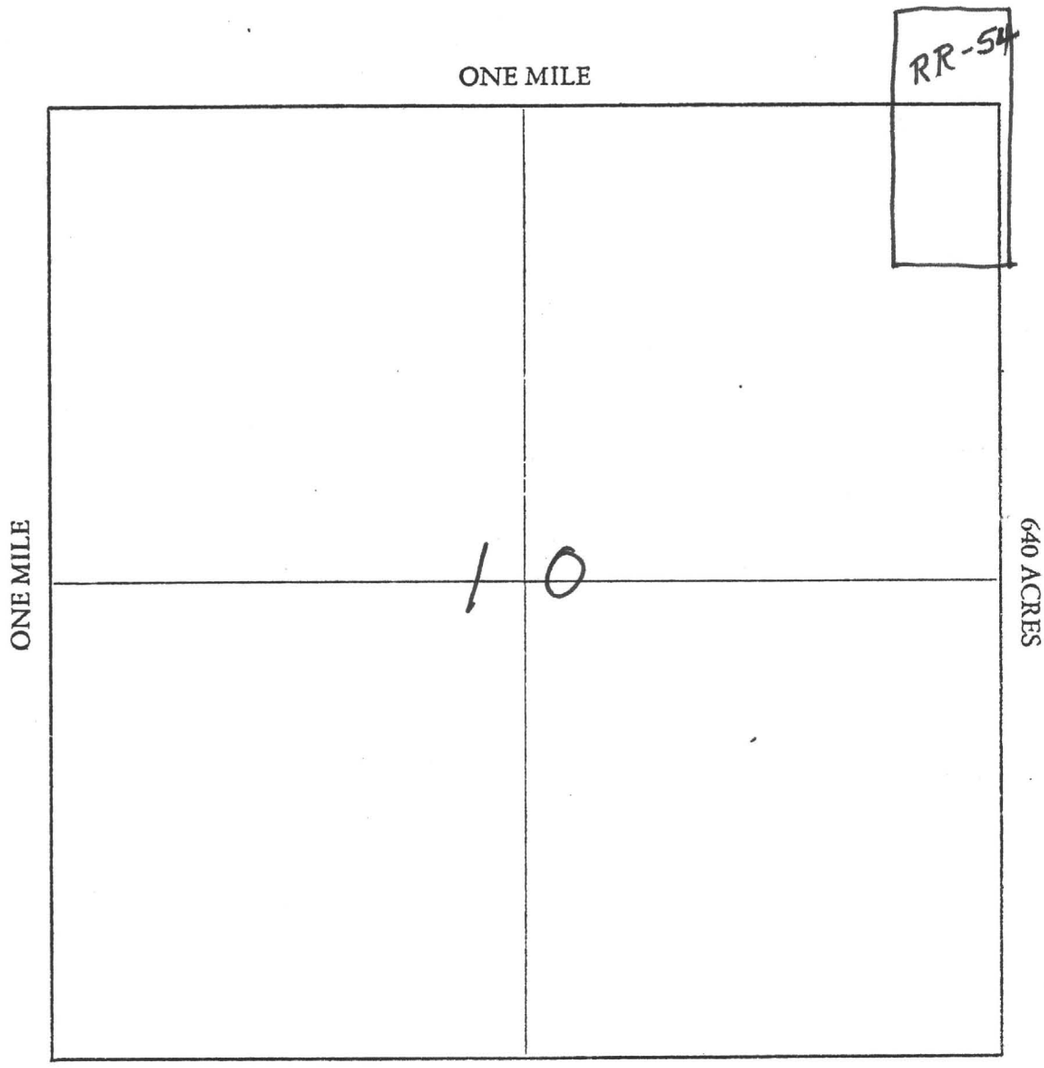

Section 3 & 10 Range 18E Township 9S, G&SRB&M

Date _____

_____
Signature
David Brown

3703

Book "F"

4—679

JB# 1348

BOOK 3703

FIELD NOTES

OF THE RE-SURVEY OF THE

JAN 11 1980
BOX 5954 TUCSON, ARIZONA 85703
Phone: (AREA 602) 623-0578

July 1979

West boundary,

AND OF THE SURVEY OF

South boundary,

East boundary,

North boundary, and

Subdivision lines of

TOWNSHIP 8 SOUTH, RANGE 18 EAST,

Of the Gila and Salt River Base and *Meridian,*

In the State of Arizona,

EXECUTED BY

Glenn F. Sawyer, U. S. Surveyor,

and

Theodore Vander Meer, U.S. Transitman,

In the capacity of U. S. Surveyors, under Special Instructions dated October 24, *1923, issued by the United States Surveyor General to govern surveys included in Group No.* 125, Arizona, *which were approved by the Commissioner of the General Land Office,* November 3, *1923, and Assignment Instructions dated* November 16, *1923.*

Resurvey and *Survey commenced* January 20, *1924*

Resurvey and *Survey completed* February 15, *1924.*

6—151

14

1A

Book "F"

Group 125 - Arizona.

BOOK 3703

INDEX DIAGRAM.

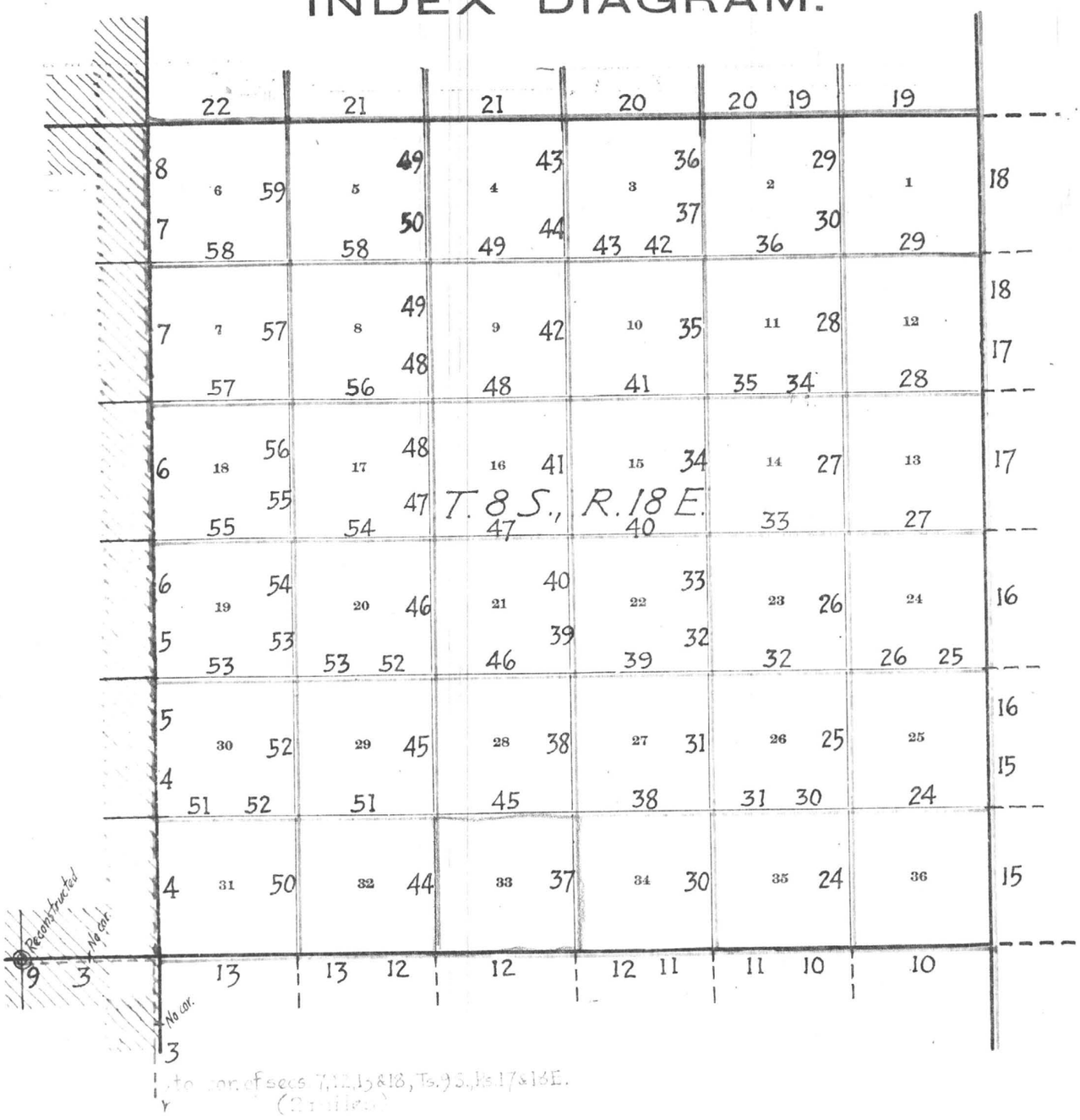

Lines surveyed under this group.

Lines resurveyed under this group.

Accepted surveys.

Unsurveyed.

Areas surveyed as per accepted plats on file.

Random and trial lines used in reestablishing missing cor. monuments.

BOOK 8703

Book "F"

Group 125 - - Arizona,

Township 8 South, Range 18 East.

DATE DIAGRAM
1924.



——————— Indicates lines surveyed by Theodore Vander Meer, U.S. Transitman, on dates shown thereon.

——————— Indicates lines surveyed by Glenn F. Sawyer, U.S. Surveyor, on dates shown thereon.

- - - - - - - Indicates lines resurveyed by Glenn F. Sawyer, U.S. Surveyor, on dates shown thereon.

ts.

BOOK 3703

10 Survey of South bdy.of Township 8 South,Range 18 East.
Chains.

From reestablished cor.of Ts.8 and 9 S.,Rs.17 and 18 E.,
East,on random line, setting temp.cors. at intervals of
40.00 chs.,and at 481.96 chs. intersect the range line
at a point 35.78 chs. N.of the ¼ sec.cor.of secs.1 and
6,Ts.9 S., Rs.18 and 19 E.
At this point of intersection, establish the cor.of secs.
8 and 9 S., Rs.18 and 19 E., as described in Book"E"
of this group.
Thence,
West, on true line, bet. secs.1 and 36.
Over heavily rolling and mountainous land, thru. very scat
tering timber and scattering undergrowth, near bottom
of gulch, course W.
Descend 342 ft., over NW.slope.
22.40 Wire fence, brs. N.and S.
27.00 Gulch, course S.88°W.;thence over S.slope, descending 87
ft., to
40.00 Set an iron post, 3 ft.long, 1 in.in diam.,20 ins.in the
ground to bed rock, supported in a mound of stone,for
¼ sec.cor.of secs.1 and 36, marked on brass cap,

¼ S 36
S 1
1924

from which,
A mesquite, 6 ins.in diam., brs.N. 280 lks.
dist., marked ¼ S 36 BT.
A mesquite, 5 ins. in diam.,brs.S.35½°E.,247 lks.
dist., marked ¼ S 1 BT.
Descend 9 ft., over SW.slope
40.50 Bottom of gulch,course SE., containing a small stream
of running water, 1 lk.wide, 2 ins.deep,
Ascend 200 ft., over SE. slope.
53.00 Spur,slopes SW.
Descend 140 ft., over W.slope.
61.70 Bottom of gulch, course SW.
Ascend 170 ft., over SE.slope.
65.20 Water pipe line, brs.NE. and SW.
70.00 Spur, slopes SW.
Descend 230 ft., over W.slope to sec.cor.
76.50 Wire fence, brs.N.and S.
80.00 Set an iron post, 3 ft. long, 2 ins. in diam.,27 ins.in
the ground, for cor.of secs.1,2,35 and 36, marked on
brass cap,

T8S	R18E
S35	S36
S 2	S 1

T9S
1924

No bearing trees available. Raise a mound of stone, 3 ft.
base, 2 ft.high, W.of cor.
Land, heavily rolling and mountainous.
Soil,sandy and gravelly, 3rd rate.
Timber, mesquite.
Undergrowth, greasewood, scrub mesquite and cactclaw.

West,on true line, bet. secs.2 and 35.
Over mountainous land, thru.scattering undergrowth.
Descend 30 ft.,over W.slope.
1.30 Bottom of gulch, course SW.
Ascend 110 ft.,over SE.slope.
16.00 Spur,slopes SW.
Descend 150 ft., over NW.slope.
27.50 Bottom of gulch, course SW.
Ascend 170 ft.over SE.slope.
34.88 Spur,slopes SW.

BOOK 3703

Chains.

Descend 90 ft., over NW. slope, to

40.00 Set an iron post, 3 ft. long, 1 in. in diam., 12 ins. in the ground, to bed rock, deposit a stone marked with a cross (x) at base of post, and raise a mound of stone around post, for ¼ sec. cor. of secs. 2 and 35, marked on brass cap,

¼ S 35
S 2
1924

No bearing trees available.
Descend 55 ft., over NW. slope.
41.90 Bottom of gulch, course SW.
Ascend 95 ft., over SE. slope.
47.00 Spur, slopes SW.
Descend 165 ft., over W. slope.
56.70 Bottom of gulch, course SW.
Ascend 142 ft., over SE. slope.
73.60 Spur, slopes SW.
Descend 100 ft., over W. slope, to
80.00 Set an iron post, 3 ft. long, 2 ins. in diam., 16 ins. in the ground to bed rock, deposit a stone marked with a cross (x) at base of post, and raise a mound of stone around post, for cor. of secs. 2, 3, 34 and 35, marked on brass cap,

T8S	R18E
S34	S35
S 3	S 2

T9S
1924

No bearing trees available.
Land, mountainous.
Soil, sandy and gravelly, 3rd rate.
Timber, none.
Undergrowth, greasewood, catclaw, scrub palo verde and cactus.

West, on true line, bet. secs. 3 and 34.
Over mountainous land, thru. dense undergrowth.
Descend 55 ft., over W. slope.
2.80 Bottom of gulch, course SW.
Ascend 141 ft., over SE. slope.
23.00 Spur, slopes SW.
Descend 50 ft., over NW. slope.
25.90 Bottom of gulch, course SW.
Ascend 60 ft., over SE. slope.
32.10 Spur, slopes SW.
Descend 106 ft., over NW. slope to
40.00 Set an iron post, 3 ft. long, 1 in. in diam., 18 ins. in the ground to bed rock, deposit a stone marked with a cross (x) at base of post, and raise a mound of stone around post, for ¼ sec. cor. of secs. 3 and 34, marked on brass cap,

¼ S 34
S 3
1924

No bearing trees available.
Descend 50 ft., over NW. slope.
44.20 Bottom of gulch, course SW.
Ascend 67 ft., over SE. slope.
47.80 Spur, slopes SW.
Descend 50 ft., over NW. slope.
55.30 Bottom of gulch, course SW.
Ascend 64 ft., over SE. slope.
60.00 Spur, slopes SW.
Descend 120 ft., over NW. slope.

BOOK 3703

12 Survey of South bdy.of Township 8 South, Range 18 East.

Chains.

68.50 Bottom of gulch, course SW.
Ascend 30 ft.,over SE.slope,to
76.00 Spur,slopes SW.
Descend 41 ft.,over NW.slope,to
80.00 Set an iron post, 3 ft.long, 2 ins.in diam., 10 ins. in the ground to bed rock, deposit a stone marked with a cross (x) at base of post, and raise a mound of stone around post, for cor.of secs. 3,4,33 and 34, marked on brass cap,

T8S R18E	
S33	S34
S 4	S 3

T9S
1924

No bearing trees available.
Land, mountainous.
Soil,sandy and gravelly, 3rd rate.
Timber, none.
Undergrowth, scrub palo verde, greasewood, cactus, and catclaw.

West,on true line, bet. secs.4 and 33.
Over mountainous land, thru. scattering undergrowth.
Descend 132 ft.,over NW.slope.
12.10 Bottom of gulch, course SW.
Ascend 110 ft., over SE.slope,to
34.00 Thence along S. slope.
Descend slightly to
40.00 Set an iron post, 3 ft.long, 1 in. in diam., 20 ins.in the ground to bed rock, deposit a stone marked with a cross (x) at base of post, and raise a mound of stone around post, for ¼ sec.cor. of secs.4 and 33, marked on brass cap,

¼ S 33
S 4

1924

No bearing trees available.
Descend 203 ft., over SW.slope.
69.10 Descend 85 ft., over W.slope,to
80.00 Set an iron post, 3 ft. long, 2 ins.in diam.,12 ins. in the ground to bed rock, deposit a stone ,marked with a cross (x) at base of post, and raise a mound of stone around post, for cor.of secs.4,5,32 and 33,marked on brass cap,

T8S R18E	
S32	S33
S 5	S 4

T9S
1924

No bearing trees available.
Land, mountainous.
Soil,sandy and gravelly, 3rd rate,
Timber, none.
Undergrowth, greasewood, scrub palo verde and mesquite.

West, on true line, bet. secs.5 and 32.
Over mountainous land, thru. scattering undergrowth.
Descend 20 ft.,over W.slope.
1.80 Clark Wash, 100 lks.wide, course SW. from N.
Ascend 188 ft.,over E.slope.
11.40 Spur,slopes SW. from N.
Descend 390 ft., over W.slope.
32.30 Mulberry Creek, 100 lks.wide, course SW.

4—679
(April 1933)

Original

4298

Book E

UNITED STATES
DEPARTMENT OF THE INTERIOR
GENERAL LAND OFFICE

26 #1348
GEOEX
Cable: GEOEX
JAN 1 1 1980
BOX 5964 TUCSON, ARIZONA 85703
Phone: (AREA 602) 623-0578
July 1979

FIELD NOTES

OF THE

Resurvey of a Portion of the East Boundary of

Township 9 South, Range 17 East,

and

Survey and Resurvey of a Portion of the Subdivisional Lines,

Completing the Subdivision of

Township 9 South, Range 18 East,

Of the Gila and Salt River *Meridian,*

In the State of Arizona

EXECUTED BY

Benjamin J. Kinsey, Cadastral Engineer,

General Land Office

Under special instructions dated October 5, *19* 38, *which provided for the surveys included under Group No.* 224, *bearing the approval of the Commissioner of the General Land Office under date of* November 18, 1938 *and assignment instructions dated* November 28, *19* 38.

Survey commenced April 20, *19* 39.

Survey completed May 20, *19* 39.

4690

1A.

3b

o = 1/4 cor found.

INDEX DIAGRAM.

Township 9 South, *Range* 18 East.

6	6	60 5	35.38 80.00 40.00 51 4 40.00 79.98	35.74 42 3 40.00	34 2	23 1
5	59 61 7	58 57 8	50 39.99 49 9	41 41 10	34 32 11	22 21 12
3	57 61 18	56 55 17	48 47 16	40 39 15	32 31 14	20 20 13
2	54 19	53 52 20	46 45 21	38 37 22	30 29 23	19 18 24
	14 30	44 12 29	44 43 28 11	36 35 27 9	28 27 26	17 16 25
	31	11 32	10 33	26 8 34	25 24 35	16 15 36

6—151

Chains	
	East, on a random line, bet. secs. 2 and 11.
40.00	Set temp. ¼ sec. cor.
80.10	Intersect N. and S. line, 12 lks. S. of cor. of secs. 1, 2, 11, and 12.
	Thence,
	S.89°55'W., on true line, bet. secs. 2 and 11.
3.50	Wash, course SW.
	Over hilly land, thru scattering timber & undergrowth.
	Asc. 177 ft. over SE slope.
17.20	Wire fence, bears N.70°E. and S.70°W.
20.30	Road, bears NE and SW.
23.60	Ridge, bears NE and SW. Desc. 131 ft. over NW slope.
40.05	Set an iron post 3 ft. long, 1 in. in diam., 18 ins. in the ground to bedrock, with stone 10x6x4 ins., mkd. with a cross (X) deposited at the base and in a mound of stone to top for ¼ sec. cor. with brass cap mkd.
	¼ S2 / S11
	1939
	Desc. 216 ft. over NW slope.
68.10	Wash, 30 lks. wide, course SW.; over rolling S. slope on slight ascent.
80.10	The cor. of secs. 2, 3, 10 and 11.
	Land, hilly. Soil, rocky 4th. rate. Timber, paloverde and mesquite. Undergrowth, greasewood and cacti.
	N.0°18'W., on a random line, bet. secs. 2 and 3.
40.00	Set temp. ¼ sec. cor.
75.26	Intersect N. bdy. of Tp., 5 lks. W. of cor. of secs. 2, 3, 34, and 35, which is an iron post 2 ins. in diam., firmly set, projecting 14 ins. above ground and mound of stone, with brass cap mkd. and witnessed as described in the official record.
	Thence,
	S.0°16'E., on true line, bet. secs. 2 and 3.
	Over mountainous land, thru scattering timber & undergrowth.
	Asc. gradual NW slope.

chains	
3.00	Ridge, bears E. and SW.; desc. 247 ft. on S. slope.
26.15	Wash, 20 lks. wide, course SW.; asc. 33 ft. on NW. slope.
35.26	Set a malpais stone, 14x16x24 ins., 14 ins. in the ground to bedrock, mkd. ¼ S 3 on W. face and S 2 on E. face (no iron post available); and raise a mound of stone, 4 ft. base and 2 ft. high, W. of cor.
	Asc. 111 ft. on NW. slope.
43.45	Ridge, bears NE. and SW.; desc. 155 ft. on S. slope.
55.25	Wash, 10 lks. wide, course SW.; asc. 92 ft. on NW. slope.
67.30	Spur, slopes SW.; desc. 122 ft. on SW. slope.
75.26	The cor. of secs. 2,3,10 and 11.
	Land, mountainous. Soil, rocky, 4th rate. Timber, palo verde and mesquite. Undergrowth, greasewood and cacti.

	From the ¼ sec. cor. of sec. 28 only, which is 40.00 chs. from the SE. cor. of sec. 28.
	North, on E. bdy. of sec. 28, counting measurement from said SE. cor.
	Over rolling land, thru scattering timber and undergrowth.
	Desc. gradual NW. slope.
41.00	40.00 chs. from the SW. cor. of sec. 27. Set an iron post, 3 ft. long, 1 in. diam., 27 ins. in the ground, for ¼ sec. cor. of sec. 27 only, with brass cap mkd. ¼ S27 1939 raise a mound of stone, 4 ft. base and 2 ft. high, W. of cor.
	Continue descent.
42.90	Wash, 10 lks. wide, course SW.; asc. 34 ft. on SW. slope.
47.60	Spur, slopes SW.; desc. 67 ft. on NW. slope.
53.20	Wash, 10 lks. wide, course SW.; asc. 64 ft. on SW. slope.
56.10	Spur, slopes SW.; desc. 46 ft. on NW. slope.
58.60	Wash, 10 lks. wide, course SW.; asc. 58 ft. on SW. slope.
62.30	Spur, slopes SW.; desc. 54 ft. on broken N. slope.
70.15	Set an iron post, 3 ft. long, 1 ins. diam., 14 ins. in the ground to bedrock, with stone, 10x8x4 ins., mkd. X, deposited at the base, and in a mound of stone to top, for cor. of secs. 21 and 28, only, with brass cap mkd.

Chains	
	N.0°02'W., bet. secs. 9 and 10.
	Over rolling, hilly land, thru scattering timber & undergrowth.
	Asc. 86 ft. over SE slope.
8.00	Spur, slopes SW.; desc. 209 ft. over NW slope.
22.50	Wash, 30 lks. wide, course SW.; asc. 99 ft. over SW slope.
32.00	Spur, slopes SW.; desc. 23 ft. over NW. slope.
39.80	Wash, 10 lks. wide, course SW. Asc. slightly over SE. slope.
40.00	Set an iron post 3 ft. long, 1 in. in diam., 28 ins. in the ground for ¼ sec. cor., with brass cap marked

¼
S9 | S10
1939

raise a mound of stone 4 ft. base, 2 ft. high, W. of cor.

	Asc. 173 ft. over broken E. slope.
63.50	Continue over E. slope with little change in elevation.
80.00	Set an iron post 3 ft. long, 2 ins. in diam., 10 ins. in the ground to bedrock, with stone 10x6x4 ins., mkd. with a cross (X) deposited at the base and in a mound of stone to top for cor. of secs. 3, 4, 9, and 10, with brass cap mkd.

T9SR18E
S4 | S3
S9 | S10
1939

Land, rolling hills..
Soil, stony 4th. rate.
Timber, palo verde and mesquite.
Undergrowth, greasewood and cacti.

	East, on a random line, bet. secs. 3 and 10.
40.00	Set temp. ¼ sec. cor.
80.00	Intersect N. and S. line, 6 lks. N. of cor. of secs. 2, 3, 10 and 11.
	Thence,
	N.89°57'W., on true line, bet. secs. 3 and 10.
	Over rolling land, thru scattering timber and undergrowth.
	Desc. 71 ft. over SW slope.

U. S. GOVERNMENT PRINTING OFFICE 6—8155

Chains	
9.70	Wash, 20 lks. wide, course S.20°W. Asc. 63 ft. over SE slope.
12.80	4-strand barb wire fence, bears N. and S.
26.30	Spur, slopes SW.; desc. 110 ft. over SW slope.
38.00	Wash, 20 lks. wide, course S. asc. 34 ft. over SE slope.
40.00	Set an iron post 3 ft. long, 1 in. in diam., 22 ins. in the ground to bedrock, with stone 10x6x4 ins., mkd. with a cross (X) deposited at the base and in a mound of stone to top for ¼ sec. cor., with brass cap mkd.
	¼ S3 / S10
	1939
	Asc. 96 ft. over SE slope.
48.00	Spur, slopes S.; desc. 47 ft. over W. slope.
52.10	Wash, 10 lks. wide, course S.20°W.; asc. 97 ft. over east slope.
57.40	Spur, slopes S.; desc. 161 ft. over W. slope.
65.30	Wash, 10 lks. wide, course south, asc. 82 ft. over E. slope.
71.30	Spur, slopes SW. Desc. 83 ft. over W. slope.
76.00	Wash, 10 lks. wide, course S.10°W.; asc. 77 ft. over SE. slope.
80.00	The cor. of secs. 3, 4, 9, and 10.
	Land, rolling hills. Soil, gravelly and rocky 4th. rate. Timber, palo verde and mesquite. Undergrowth, greasewood and cacti.
	N.0°16'W. on a random line, bet. secs. 3 and 4.
40.00	Set temp. ¼ sec. cor.
75.24	Intersect N. bdy. of Tp. at cor. of secs. 3, 4, 33, and 34, which is an iron post 2 ins. in diam., firmly set, projecting 14 ins. above ground, with brass cap mkd. and witnessed as described in the official record.
	Thence,
	S.0°16'E., on true line, bet. secs. 3 and 4.
	Over rolling, hilly land, thru scattering timber and undergrowth.
	Asc. 194 ft. over NW slope.
9.65	Spur, slopes SW.; desc. 130 ft. over SE slope.
18.45	Wash, 10 lks. wide, course SW.; asc. 93 ft. over NW slope.

Chains	
24.25	Spur, slopes SW.; desc. 115 ft. over SE slope.
35.24	(40.00 chs. in latitude from cor. of secs. 3, 4, 9, and 10) Set an iron post 3 ft. long, 1 in. in diam., 8 ins. in the ground to bedrock, with stone 10x6x4 ins., mkd. with a cross (X) deposited at the base and in a mound of stone to top for ¼ sec. cor., with brass cap marked ¼ S4 | S3 1939. Desc. 120 ft. over SE slope.
45.25	Wash, 50 lks. wide, course SW.; asc. 120 ft. over NW slope.
57.25	Ridge, bears NE and SW. Desc. 118 ft. over SE slope.
75.24	The cor. of secs. 3, 4, 9, and 10. Land, rough and hilly. Soil, rocky 4th. rate. Timber, palo verde, and mesquite. Undergrowth, greasewood and cacti.
	From ¼ sec. cor. of secs. 28 and 29. North, bet. secs. 28 and 29, continuing measurement. Over rolling land, thru scattering timber & undergrowth. Asc. 65 ft. over SE slope.
55.30	Ridge, bears NE and SW.; desc. 205 ft. over NW slope.
64.60	Wash, 10 lks. wide, course S.70°W.; asc. 203 ft. over SE slope.
77.78	A point East of the cor. of secs. 19, 20, 29, & 30. Set an iron post 3 ft. long, 2 ins. in diam., 10 ins. in the ground to bedrock, with stone 10x6x4 ins., mkd. with a cross (X) deposited at the base, and in a mound of stone to top for cor. of secs. 20, 21, 28, & 29, with brass cap marked T9SR18E S20 | S21 S29 | S28 1939 Land, rolling hills. Soil, stony 4th. rate. Timber, palo verde and mesquite. Undergrowth, greasewood and cacti.

Chains	
	Asc. 165 ft. over SE slope.
52.50	Spur, slopes SW.; desc. 119 ft. over NW slope.
58.30	Wash, 10 lks. wide, course W.; asc. 77 ft. over S. slope.
63.00	Spur, slopes SW.; desc. 75 ft. over NW slope.
69.20	Wash, 10 lks. wide, course SW.; asc. 142 ft. over SE slope.
79.20	Ridge, bears East to SW.; desc. 13 ft. over N. slope.
80.00	Set an iron post 3 ft. long, 2 ins. in diam., 10 ins. in the ground to bedrock, with stone 10x4x3 ins., mkd. with a crosss(X) deposited at the base and in a mound of stone to top for cor. of secs. 4, 5, 8, and 9, with brass cap marked T9SR18E S5 | S4 S8 | S9 1939 Land, rolling hills.. Soil, stony 4th. rate. Timber, paloverde and mesquite. Undergrowth, greasewood and cacti.
	S.89°55'E., on a random line, bet. secs. 4 and 9.
40.00	Set temp. ¼ sec. cor.
79.98	Intersect N. and S. line at cor. of secs. 3, 4, 9, and 10.
	Thence,
	N.89°55'W., on true line, bet. secs. 4 and 9.
	Over high rolling hills, thru scattering timber & undergrowth.
	Asc. 80 ft. over SE slope.
5.00	Ridge, bears NE and SW.; desc. 238 ft. over NW slope.
21.80	Big wash, 60 lks. wide, course SW.; asc. 146 ft. over SE slope.
33.00	Spur, slopes SW.; desc. 52 ft. over SW slope.
36.70	Wash, 10 lks. wide, course SW.; asc. 45 ft. over SE slope.
39.99	Set an iron post 3 ft. long, 1 in. in diam., 14 ins. in the ground to bedrock, with stone 8x6x4 ins., mkd. with a cross (X) deposited at the base and in a mound of stone to top for ¼ sec. cor., with brass cap mkd.. ¼ 34/39 1939

Chains	
	Asc. 47 ft. over SE slope.
44.00	Spur, slopes SW.; desc. 156 ft. over SW slope.
51.70	Wash, 10 lks. wide, course SW.; asc. 57 ft. over SE slope.
56.00	Spur, slopes SW.; desc. 86 ft. over NW slope.
61.50	Wash, 10 lks. wide, course SW.; asc. 51 ft. over SE slope.
75.20	Spur, slopes SW.; desc. 84 ft. over NW slope.
79.98	The cor. of secs. 4, 5, 8, and 9.
	Land, rolling hills. Soil, rocky 4th. rate. Timber, palo verde and mesquite. Undergrowth, greasewood and cacti.
	N.0°16'W., on a random line, bet. secs. 4 and 5.
40.00	Set temp. ¼ sec. cor.
75.38	Intersect N. bdy. of Tp., at 3 lks. W. of cor. of secs. 4, 5, 32, and 33, which is an iron post 2 ins. in diam., firmly set, mkd. properly on brass cap, projecting 14 ins. above ground, witnessed as described in the official record.
	Thence,
	S.0°15'E., on true line, bet. secs. 4 and 5.
	Over rolling high hills, thru scattering timber & undergrowth.
	Asc. 263 ft. over NW slope.
32.80	Top of ascent; along nearly level W. slope.
35.38	(40.00 chs. in latitude from cor. of secs. 4, 5, 8, and 9.) Set an iron post 3 ft. long, 1 in. in diam., 24 ins. in the ground for ¼ sec. cor., with brass cap marked ¼ S5 | S4 1939 raise a mound of stone 4 ft. base, 2 ft. high, W. of cor.
	Continue along west slope.
41.50	Ridge, bears N. to SW.; desc. 233 ft. over SE slope.
57.60	Wash, 20 lks. wide, course SW.; asc. 67 ft. over NW slope.
64.00	Spur, slopes SW.; desc. 96 ft. over S. slope.
67.35	Wash, 10 lks. wide, course W.; asc. 118 ft. over N. slope.

Chains	
75.38	The cor. of secs. 4, 5, 8, and 9.
	Land, rolling hills. Soil, rocky 3rd. & 4th. rate. Timber, palo verde, and mesquite. Undergrowth, greasewood and cacti.
	From cor. of secs. 19, 20, 29, and 30.
	North, bet. secs. 19 and 20.
	Over broken, rolling land, thru scattering timber and undergrowth.
	Asc. 13 ft. over SE slope.
1.80	Spur, slopes SW.; desc. 29 ft. over NW slope.
10.00	Wash, 10 lks. wide, course SW.; asc. 70 ft. over S. slope.
16.00	Spur, slopes SW.; desc. 23 ft. over NW slope.
25.20	Wash, 10 lks. wide, course SW.; asc. 57 ft. over SW slope.
30.00	Spur, slopes SW.; desc. 45 ft. over NW slope.
36.20	Wash, 10 lks. wide, course SW.; asc. 41 ft. over SE slope.
40.00	Set an iron post 3 ft. long, 1 in. in diam., 18 ins. in the ground to bedrock, with stone 10x6x4 ins., mkd. with a cross (X) deposited at the base, and in a mound of stone to top for ¼ sec. cor., of sec. 19 only, with brass cap mkd. ¼ S 19 | 1939
	Asc. 14 ft. over SE slope.
42.87	Set an iron post 3 ft. long, 1 in. in diam., 24 ins. in the ground for ¼ sec. cor. of sec.20 only, with brass cap mkd.. | ¼ S20 1939
	raise a mound of stone 4 ft. base, 2 ft. high E. of cor.
45.80	Spur, slopes SW.; desc. 100 ft. over vertical bank.
45.90	Foot of bluff, continue over bottom land.
47.80	Wash, 40 lks. wide, course SW.; continue over bottom.
50.00	Leave bottom; asc. 80 ft. over SE slope.
62.40	Narrow spur, slopes SW.; desc. 64 ft. over NW slope.
65.30	Wash, 20 lks. wide, course S.20°W.; asc. 91 ft. over SW slope.

9, 10, 13, 14, 17, 18, 21
24, 25, 28 & 29
located: 21 June 1979

1 thru 8 & 11, 12, 15, 16, 19,
20, 22, 23, 26, & 27
located 22 June 1979

Original Copies

1 - 29

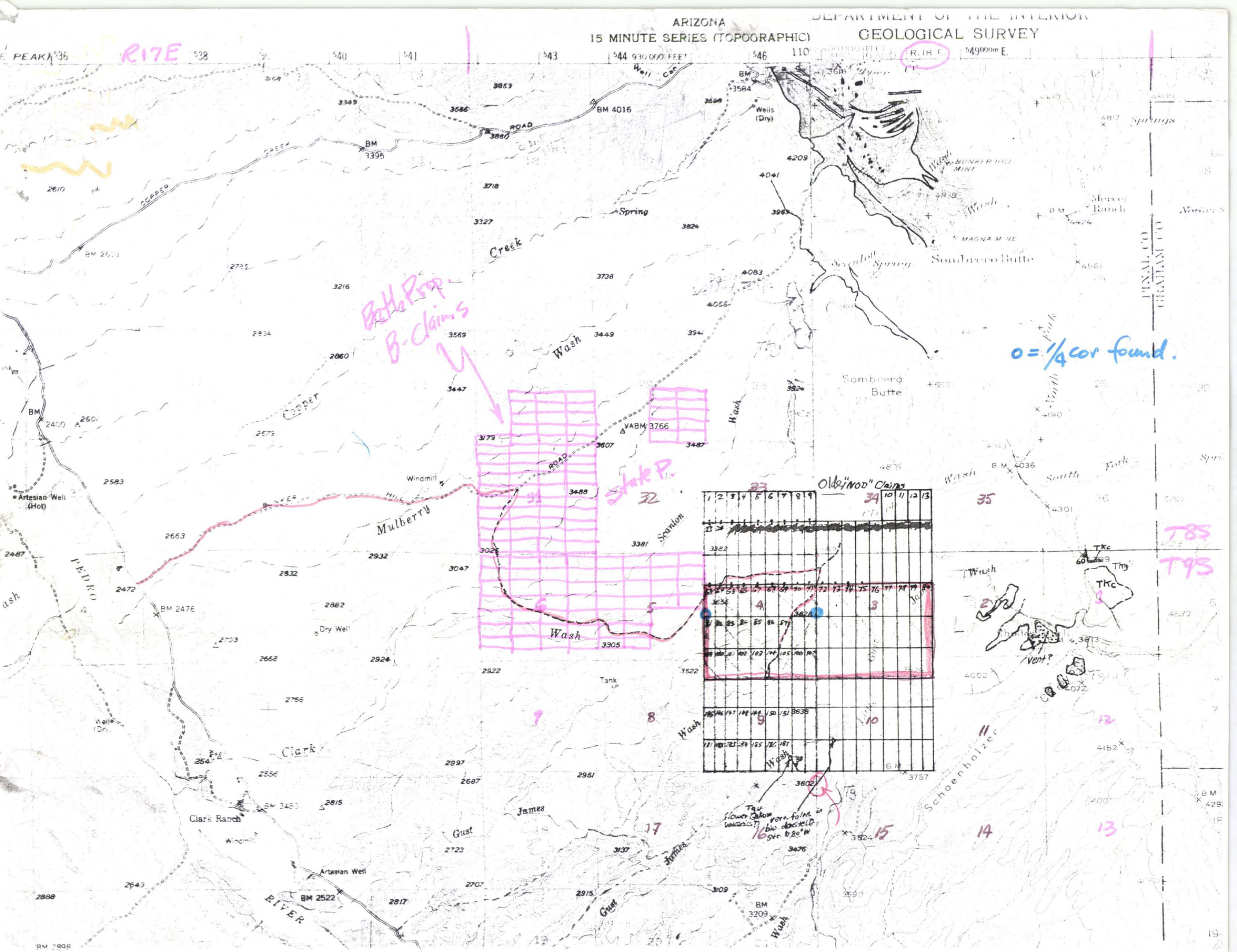
ARIZONA
15 MINUTE SERIES (TOPOGRAPHIC)
DEPARTMENT OF THE INTERIOR
GEOLOGICAL SURVEY
R17E
R.18 E.
Butte Prop.
B-Claims
State P.
Olde "NOD" Claims
o = 1/4 cor found.
T8S
T9S
Sombrero Butte
Mulberry
Wash
Copper
Creek
Scanlon
Clark
Gust
James
Schoenholzer
Artesian Well (Hot)
Artesian Well
Clark Ranch
Windmill
Dry Well
Tank
Wells (Dry)
Spring
Mercer Ranch
PINAL CO.
GRAHAM CO.
Vent?
Tqu
Tkc
Thg
BM 4016
BM 3395
BM 2476
BM 2522
BM 3209
VABM 3766
BM 3584
BM 4036
BM 3757
BM 2400
BM 2898
PEDRO
RIVER
ROAD
BUNKER HILL MINE
MAGNA MINE
Scanlon Spring
North Fork
South Fork
Springs
Well Can
930 000 FEET
549000m E.

1:24,000 = 2000'/in

1" = 4"

737.5

2) 1475

20" X 24"

RR Claim Group, Geochem Samples - Location & Sample No.



Codes:
CC = Copper Creek
S = Soil
RC = Rock chip
M = Mesquite
A = Acacia type (not mesquite?)

Collectors: RL 79

HEINRICHS GEOEXPLORATION CO.
Box 5964 Tucson, Arizona 85703
Phone: (602) 623-0578
Cable: GEOEX
GEOPHYSICAL ENGINEERS

JUL 1979

IN REPLY REFER TO

A MC 51735 (943-JT)

United States Department of the Interior

BUREAU OF LAND MANAGEMENT
ARIZONA STATE OFFICE
2400 VALLEY BANK CENTER
PHOENIX, ARIZONA 85073
(602) 261-4183

July 14, 1983

CERTIFIED MAIL - RETURN RECEIPT REQUESTED

David Brown
P. O. 5964
Tucson, Arizona 85703

RECEIVED
JUL 19 1983
BOX 5964
TUCSON, AZ. 85703

1980 x
1981 x
1982 x

The Bureau of Land Management records do not show receipt of an affidavit of annual assessment work performed or a notice of intention to hold for the above-cited year(s) for the claim or claims listed below. This is required by the regulations in 43 CFR Subpart 3833.2. Since many claimants drop claims each year because they no longer want them, we assume that this was your intent.

If you did not intend to drop your claim(s) and you did timely file an affidavit or notice of intention to hold with the BLM during the above-stated year(s), notify this office. Please present one of the following for each missing year: (1) a letter of acknowledgment from this office; (2) a postcard of acknowledgment (BLM Form 3830-1); (3) a copy of the affidavit showing the BLM date and time stamp; or (4) other evidence of receipt by our office. The evidence must be received in this office no later than 30 days from date of receipt of this notice. If we do not hear from you during this 30 day period, the claim or claims listed below will be removed from our records as abandoned and void by operation of law.

Mario L. Lopez
Chief, Branch of Lands
and Minerals Operations

Claim Name	Serial No.
RR-1 thru 54	A MC 51735 thru A MC 51788

UNITED STATES
DEPARTMENT OF THE INTERIOR
BUREAU OF LAND MANAGEMENT
ARIZONA STATE OFFICE
2400 VALLEY BANK CENTER
PHOENIX, ARIZONA 85073

OFFICIAL BUSINESS
PENALTY FOR PRIVATE USE $300

AN EQUAL OPPORTUNITY EMPLOYER

PHOENIX, ARIZ
15 JUL
1983

POSTAGE AND FEES PAID
U.S. DEPARTMENT OF THE INTERIOR
INT 415

CLAIM CHECK NO
733611

HOLD

DATE
7-18

1ST NOTICE

2ND NOTICE

RETURN

Detached from
PS Form 3849-A
Oct 1980

CERTIFIED MAIL
764093
Return Receipt Requested

42

David Brown
P. O. Box 5964
Tucson, AZ 85703

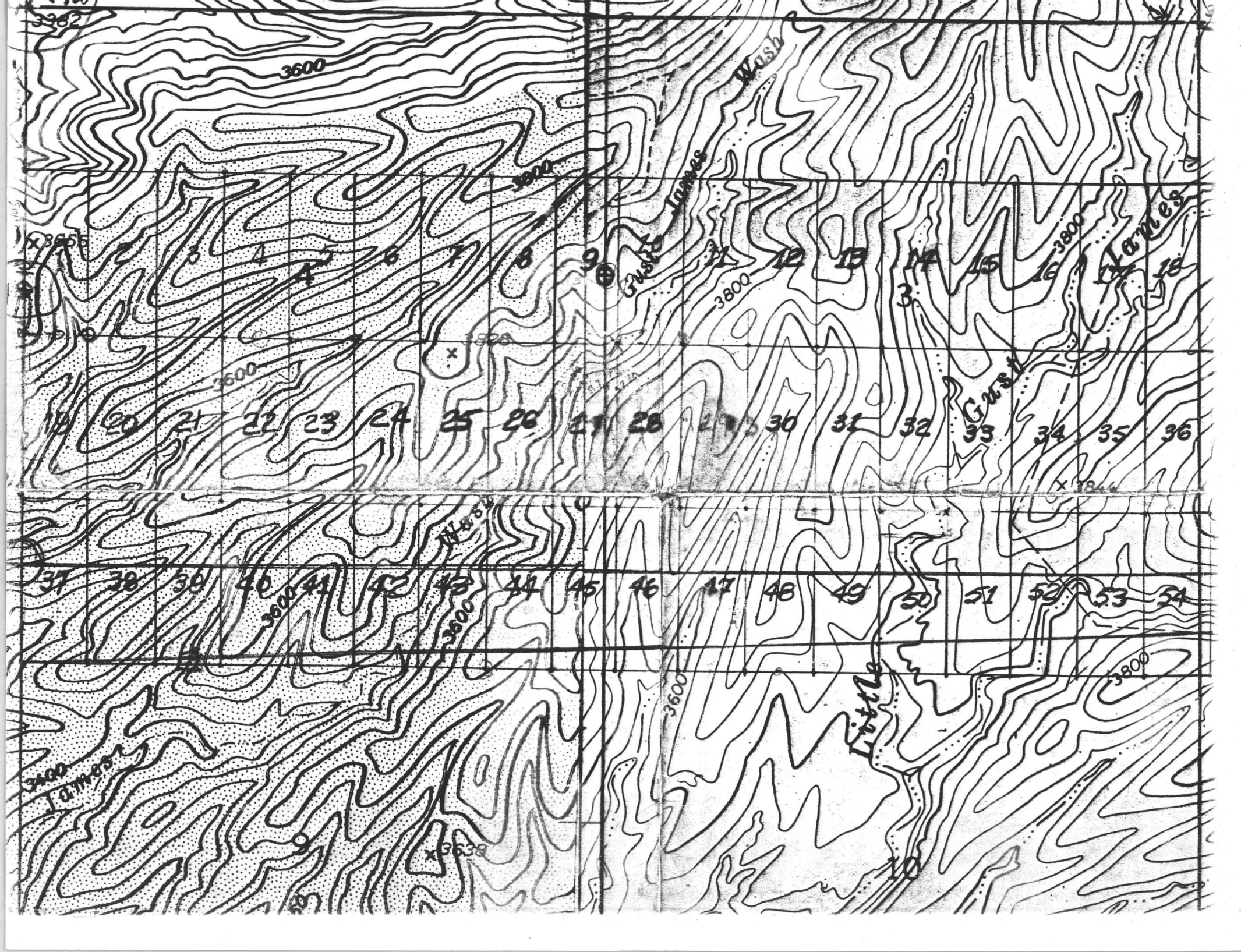

3600
3800
Gust James Wash
Gust James
Little
3400
3638

T8S
T9S
R18E
⊕ = 1/4 Cor found.
PINAL COUNTY, ARIZONA
SCALE: 1" = 1000' Job #1348 June 1979
HEINRICHS GEOEXPLORATION COMPANY
806 W. GRANT RD., P.O. BOX 5964 TUCSON, ARIZ. 85703. PH: (602) 623-0578
3945
4094
4000
4200
3800
3844
3828
Water Tank
BM
Rhode
Fence?
Gust James
Little
Izer
12
13
14
15
16
17
18
3
30
31
32
33
34
35
36
48
49
50
51
52
53
54
10
11

July 20, 1983

Texasgulf Inc.
Texasgulf Western Inc.
5934 N. McIntyre Road
Golden, CO 80401

Re: RR Claim Group 1-54
Bunker Hill District
Secs. 3, 4, 9, & 10
T.9S., R.18E.,
Pinal County, AZ
GEOEX #1348 & #1351

Attention: Mr. Gordon Peake
Land Manager

Gentlemen:

During 1979, this firm acting in your behalf as agents under contract with David Brown, your representative, surveyed and located the above claim group.

Enclosed is a letter received here yesterday addressed to Mr. Brown in whose name the claims were located. I called David at his Tucson-Billeton office today and he requested I forward the letter to your attention for the record. David said that the claims were intentionally dropped some time ago and I trust that is correct.

Please let us know if we can be of any further service. In any event, we would appreciate your returning the enclosed postcard as a simple ~~form of com-~~ form of convenient acknowledgement of this communication.

Faithfully,

Heinrichs GEOEXploration Company

Walter E. Heinrichs, Jr., President
Geological Engineer - Geophysicist
P.E. & C.P.G.S.

WEH:mt
Enclosures: Letter and envelope
and sketch map of
claims - 2 pages

Return Postcard

RR Claim Group, Geochem Samples - Location & Sample No.

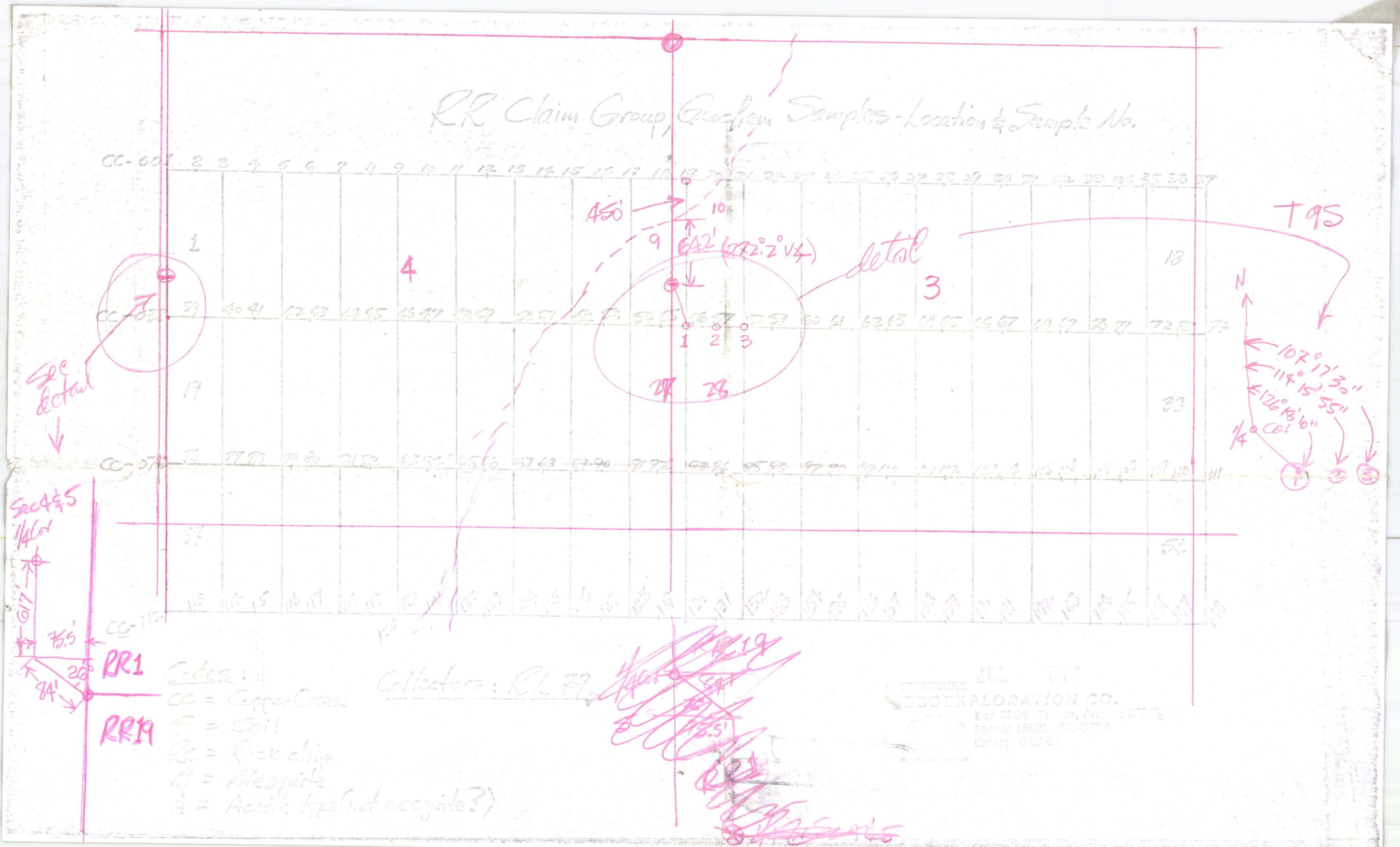

STATE OF ARIZONA, } ss.
County of _____

I hereby certify that the within instrument was filed and recorded _____, 19____, at _____ M.
In Docket No. _____, Page _____, at the request of _____

Fee No.:

When recorded mail to:

P.O. Box 5964
Tucson AZ 85703

Witness my hand and official seal.

_____
County Recorder

By _____
Deputy Recorder

Fee: $

MAP OF MINING CLAIM LOCATION

1. ☒ Location ☐ Amendment ☐ Relocation

2. ☐ Placer ☒ Lode ☐ Millsite ☐ Tunnelsite

3. The name of the claim is NOB 29
The name and address of the locator is David Brown 6245 E Bdwy, Suite 580 Tucson AZ 85711

4. The location of the claim is in Section 25, Township 20S, Range 13E G&SRB&M, Tyndall Mining District, Santa Cruz County, Arizona. The NW corner of the claim is 1650 feet in a SE direction to a survey monument or permanent natural object described as S.E Corner of Section 25

5. The type of Location monument is 1½" x 1½" x 4' wooden stake
The type of corner and end monuments are " " " "

6. The bearing and distance between the corners of the claim are beginning at the NW corner of the claim, _____ feet in a _____ direction to the _____ corner, then _____ feet in a _____ direction to the _____ corner, then _____ feet in a _____ direction to the _____ corner, then _____ feet in a _____ direction to the point of beginning.

7. If amending, relocating or previously recorded, this claim was recorded in Docket _____, Page _____, N/A Mining District, _____ County, Arizona.

Date _____

_____
Signature

MAP

One inch ≅ One thousand feet

North Arrow

ONE MILE

ONE MILE

640 ACRES

Section _____ Range _____ Township _____, G&SRB&M

Date _____

_____

Signature

Docket 260 Page 603-A

STATE OF ARIZONA, County of _____ } ss. I hereby certify that the within instrument was filed and recorded 7/20/79, 19____, at _____ M.

In Docket No. _____, Page _____, at the request of

Fee No.:

When recorded mail to:

P.O. Box 5964
Tucson, AZ 85703

Witness my hand and official seal.

County Recorder

By _____ Deputy Recorder

Fee: $

MAP OF MINING CLAIM LOCATION

1. [X] Location [ ] Amendment [ ] Relocation

2. [ ] Placer [X] Lode [ ] Millsite [ ] Tunnelsite

3. The name of the claim is HOP 1

The name and address of the locator is David Brown, 6245 E. Broadway, Suite 580 Tucson, AZ 85711

4. The location of the claim is in Section 25, Township 20S, Range 13E G&SRB&M, Tyndall Mining District, Santa Cruz County, Arizona. The SE corner of the claim is 6080 feet in a SE direction to a survey monument or permanent natural object described as

SE Corner of Section 25

5. The type of Location monument is 1 1/2" X 1 1/2" X 4' wooden stake

The type of corner and end monuments are " " " " "

6. The bearing and distance between the corners of the claim are beginning at the SE corner of the claim, 600 feet in a N direction to the NE corner, then 1500 feet in a W direction to the NW corner, then 600 feet in a S direction to the SW corner, then 1500 feet in a E direction to the point of beginning.

7. If amending, relocating or previously recorded, this claim was recorded in Docket _____, Page N/A Mining District, _____ County, Arizona.

Date June 22, 1979

Agent Signature for David Brown

MAP

One inch ≅ One thousand feet

North Arrow

ONE MILE



Section 25 Range 13E Township 20S, G&SRB&M

Date June 22, 1979

Signature

Agent for David Brown

Docket 260 Page 605-6

STATE OF ARIZONA, County of _____ } ss. I hereby certify that the within instrument was filed and recorded 7/20/79, 19____, at _____ M.

In Docket No. _____, Page _____, at the request of _____

Fee No.:

When recorded mail to:

P.O. Box 5964
Tucson, AZ 85703

Witness my hand and official seal.

_____ County Recorder

By _____ Deputy Recorder

Fee: $

MAP OF MINING CLAIM LOCATION

1. [X] Location [ ] Amendment [ ] Relocation

2. [ ] Placer [X] Lode [ ] Millsite [ ] Tunnelsite

3. The name of the claim is HOP 2
The name and address of the locator is David Brown, 6245 E. Broadway, Suite 580 Tucson, AZ 85711

4. The location of the claim is in Section 25, Township 20S, Range 13E G&SRB&M, Tyndall Mining District, Santa Cruz County, Arizona. The SW corner of the claim is 6080 feet in a SE direction to a survey monument or permanent natural object described as SE Corner of Section 25

5. The type of Location monument is 1 1/2" X 1 1/2" X 4' wooden stake
The type of corner and end monuments are " " " " "

6. The bearing and distance between the corners of the claim are beginning at the SW corner of the claim, 600 feet in a N direction to the NW corner, then 1500 feet in a E direction to the NE corner, then 600 feet in a S direction to the SE corner, then 1500 feet in a W direction to the point of beginning.

7. If amending, relocating or previously recorded, this claim was recorded in Docket _____, Page N/A, _____ Mining District, _____ County, Arizona.

Date June 22, 1979

Agent for David Brown
Signature

MAP

One inch ≅ One thousand feet

North Arrow

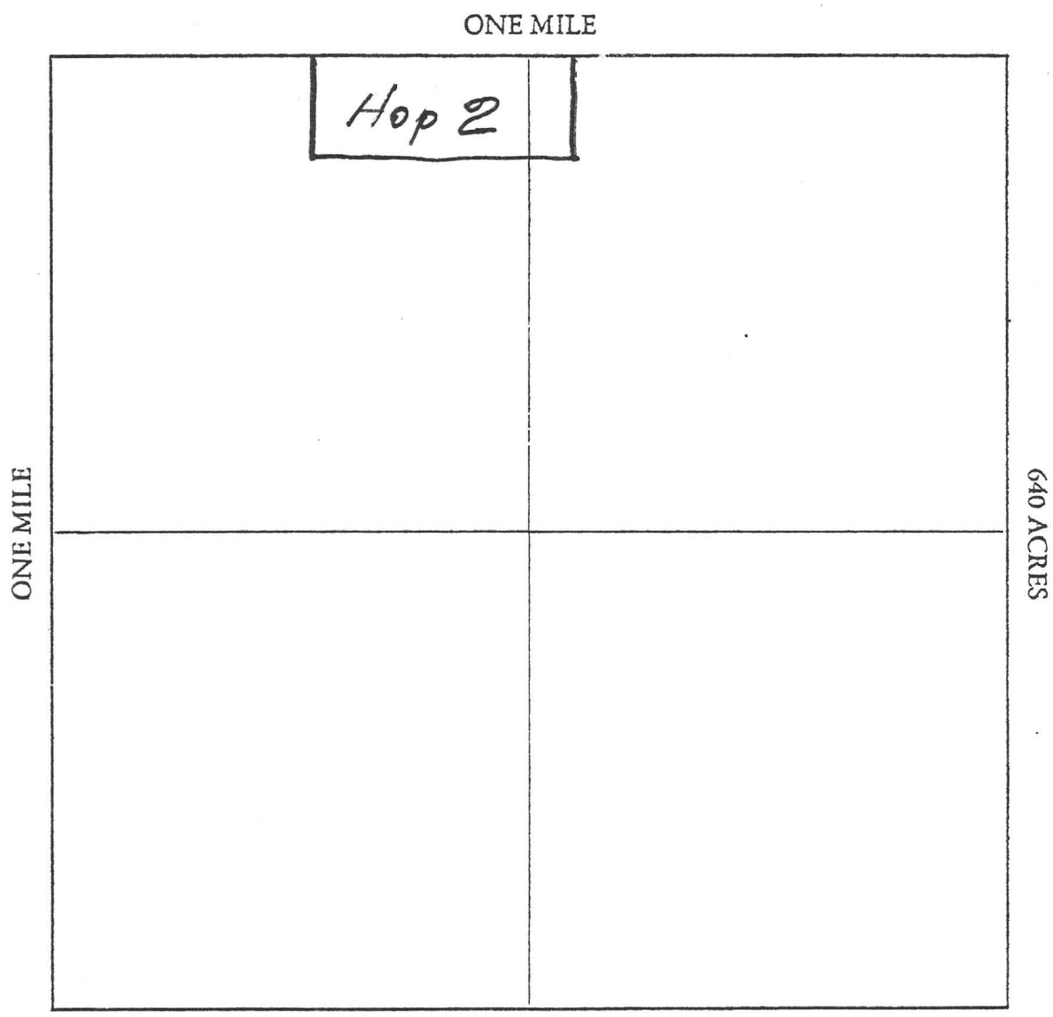

Section 25 Range 13E Township 20S, G&SRB&M

Date June 22, 1979

Signature

Agent for David Brown

Docket 260 Page 607-8

STATE OF ARIZONA, County of _____ } ss.

I hereby certify that the within instrument was filed and recorded 7/20/79, 19____, at _____ M.

In Docket No. _____, Page _____, at the request of _____

Fee No.:

When recorded mail to:
P.O. Box 5964
Tucson, AZ 85703

Witness my hand and official seal.

_____ County Recorder

By _____ Deputy Recorder

Fee: $

MAP OF MINING CLAIM LOCATION

1. [X] Location [ ] Amendment [ ] Relocation

2. [ ] Placer [X] Lode [ ] Millsite [ ] Tunnelsite

3. The name of the claim is HOP - 3
The name and address of the locator is David Brown, 6245 E. Broadway, Suite 580 Tucson, AZ 85711

4. The location of the claim is in Section 25, Township 20S, Range 13E G&SRB&M, Tyndall Mining District, SantaCruz County, Arizona. The NE corner of the claim is 6080 feet in a SE direction to a survey monument or permanent natural object described as SE Corner of Section 25

5. The type of Location monument is 1 1/2" X 1 1/2" X 4' wooden stake
The type of corner and end monuments are " " " " "

6. The bearing and distance between the corners of the claim are beginning at the NE corner of the claim, 600 feet in a S direction to the SE corner, then 1500 feet in a W direction to the SW corner, then 600 feet in a N direction to the NW corner, then 1500 feet in a E direction to the point of beginning.

7. If amending, relocating or previously recorded, this claim was recorded in Docket _____, Page _____, N/A Mining District, _____ County, Arizona.

Date June 22, 1979

Agent _____ Signature for David Brown

MAP

One inch ≅ One thousand feet

North Arrow ↑

ONE MILE

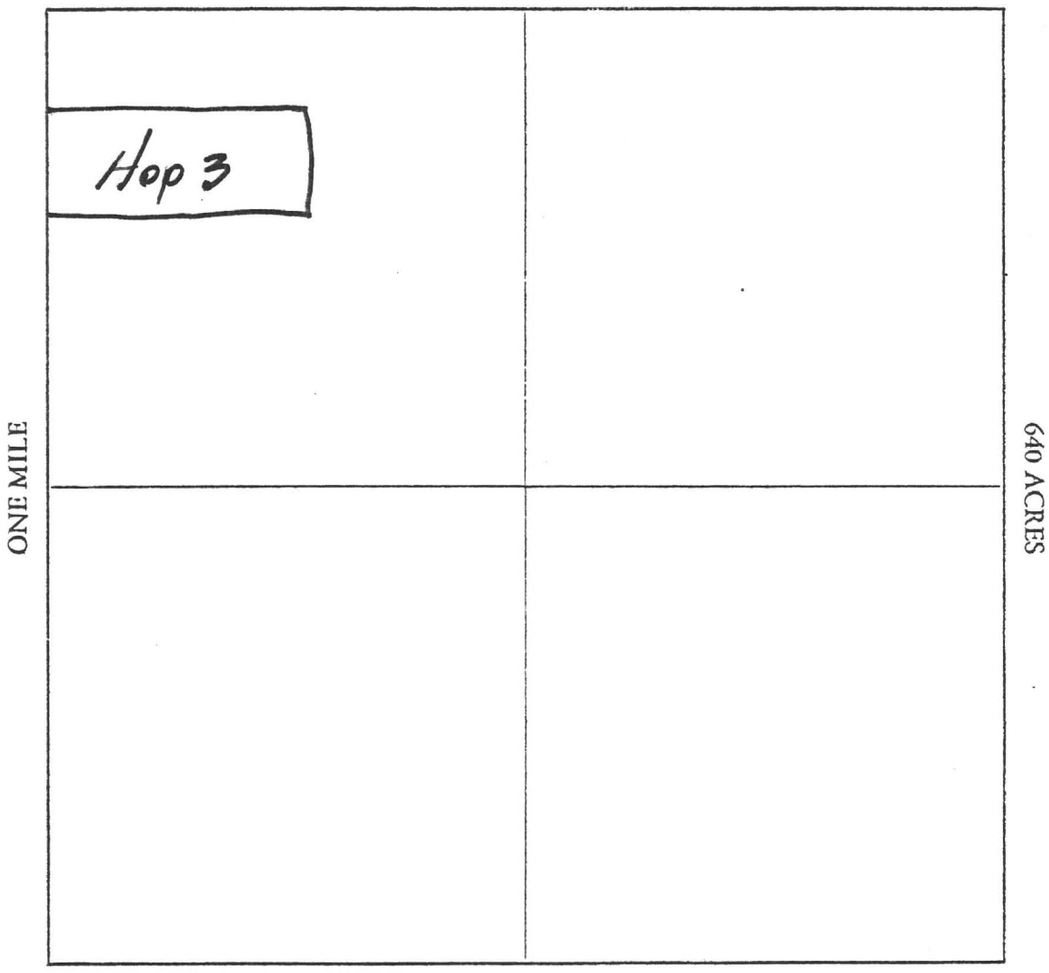

Section 25 Range 13E Township 20S, G&SRB&M

Date June 22, 1979

Signature Agent for David Brown

Docket 260 Page 609-10

STATE OF ARIZONA, County of _____ } ss.

I hereby certify that the within instrument was filed and recorded 7/20/79, 19____, at _____ M.

In Docket No. _____, Page _____, at the request of _____

Fee No.:

When recorded mail to:

P.O. Box 5964
Tucson, AZ 85703

Witness my hand and official seal.

_____ County Recorder

By _____ Deputy Recorder

Fee: $

MAP OF MINING CLAIM LOCATION

1. [X] Location [ ] Amendment [ ] Relocation

2. [ ] Placer [XX] Lode [ ] Millsite [ ] Tunnelsite

3. The name of the claim is HOP 4
The name and address of the locator is David Brown, 6245 E. Broadway, Suite 580 Tucson, AZ 85711

4. The location of the claim is in Section 25, Township 20S, Range 13E G&SRB&M, Tyndall Mining District, Santa Cruz County, Arizona. The NW corner of the claim is 6080 feet in a SE direction to a survey monument or permanent natural object described as SE Corner of Section 25

5. The type of Location monument is 1 1/2" X 1 1/2" X 4' wooden stake
The type of corner and end monuments are " " " " "

6. The bearing and distance between the corners of the claim are beginning at the NW corner of the claim, 600 feet in a S direction to the SW corner, then 1500 feet in a E direction to the SE corner, then 600 feet in a N direction to the NE corner, then 1500 feet in a W direction to the point of beginning.

7. If amending, relocating or previously recorded, this claim was recorded in Docket _____, Page N/A, _____ Mining District, _____ County, Arizona.

Date June 22, 1979

Agent Signature for David Brown

MAP

One inch ≅ One thousand feet

North Arrow

ONE MILE

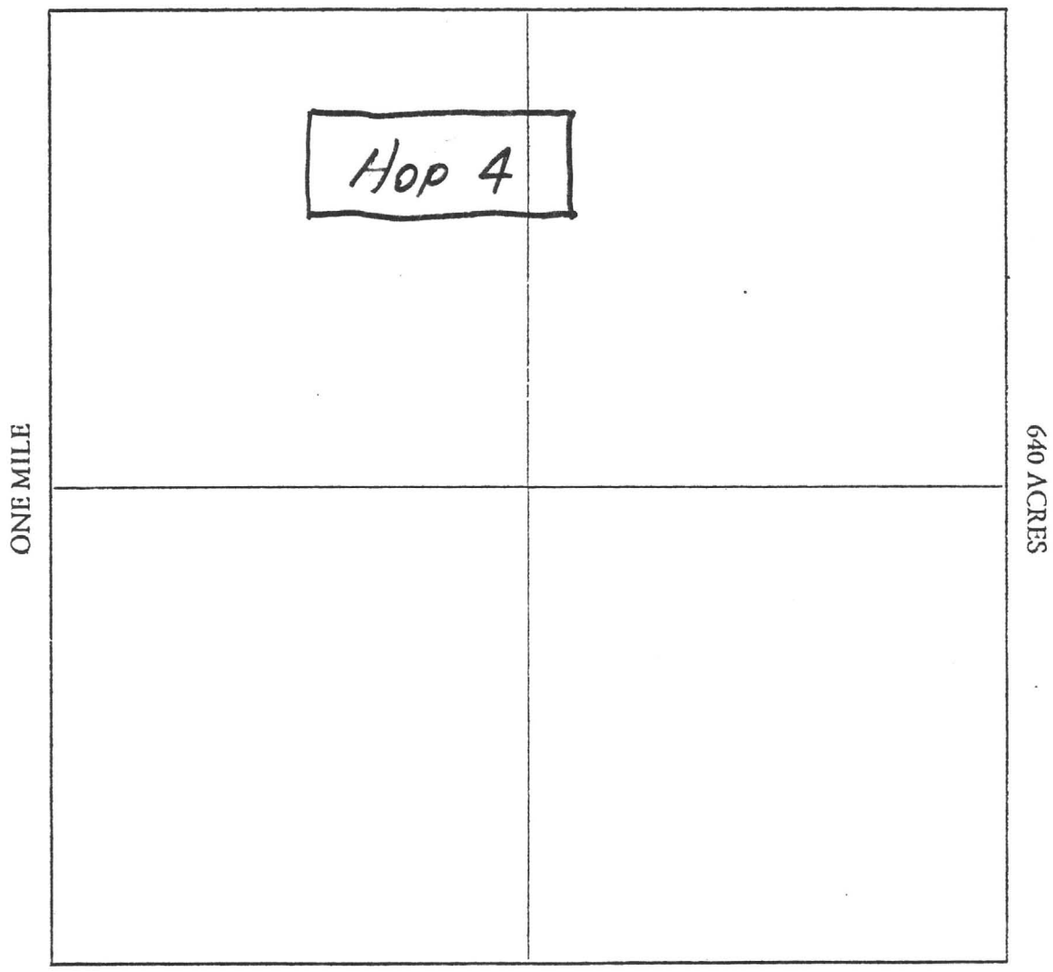

Section 25 Range 13E Township 20S, G&SRB&M

Date June 22, 1979

Signature

Agent for David Brown

Docket 260 Page 611-12

STATE OF ARIZONA, County of _____ } ss.

I hereby certify that the within instrument was filed and recorded 7/20/79, 19____, at _____ M.

In Docket No. _____, Page _____, at the request of _____

Fee No.:

When recorded mail to:

P.O. Box 5964
Tucson, AZ 85703

Witness my hand and official seal.

_____ County Recorder

By _____ Deputy Recorder

Fee: $

MAP OF MINING CLAIM LOCATION

1. [X] Location [ ] Amendment [ ] Relocation

2. [ ] Placer [X] Lode [ ] Millsite [ ] Tunnelsite

3. The name of the claim is HOP 5
The name and address of the locator is David Brown, 6245 E. Broadway, Suite 580 Tucson, AZ 85711

4. The location of the claim is in Section 25, Township 20S, Range 13E G&SRB&M, Tyndall Mining District, Santa Cruz County, Arizona. The SE corner of the claim is 5210 feet in a SE direction to a survey monument or permanent natural object described as SE Corner of Section 25

5. The type of Location monument is 1 1/2" X 1 1/2" X 4' wooden stake
The type of corner and end monuments are " ' " " "

6. The bearing and distance between the corners of the claim are beginning at the SE corner of the claim, 600 feet in a N direction to the NE corner, then 1500 feet in a W direction to the NW corner, then 600 feet in a S direction to the SW corner, then 1500 feet in a E direction to the point of beginning.

7. If amending, relocating or previously recorded, this claim was recorded in Docket _____, Page _____, N/A Mining District, _____ County, Arizona.

Date June 22, 1979

Agent _____ Signature for David Brown

MAP

One inch ≅ One thousand feet

North Arrow

ONE MILE



Section 25 Range 13E Township 20S, G&SRB&M

Date June 22, 1979

Signature Agent for David Brown

Docket #260 Page 613-14

STATE OF ARIZONA, County of _____ } ss.

I hereby certify that the within instrument was filed and recorded 7/20/79, 19____, at _____ M.

In Docket No. _____, Page _____, at the request of _____

When recorded mail to:

Witness my hand and official seal.

_____ County Recorder

By _____ Deputy Recorder

Fee No.:

Fee: $

MAP OF MINING CLAIM LOCATION

1. [X] Location [ ] Amendment [ ] Relocation

2. [ ] Placer [X] Lode [ ] Millsite [ ] Tunnelsite

3. The name of the claim is HOP 6

The name and address of the locator is David Brown, 6245 E. Broadway, Suite 580 Tucson, AZ 85711

4. The location of the claim is in Section 25, Township 20S, Range 13E G&SRB&M, Tyndall Mining District, Santa Cruz County, Arizona. The SW corner of the claim is 5210 feet in a SE direction to a survey monument or permanent natural object described as SE Corner of Section 25

5. The type of Location monument is 1 1/2" X 1 1/2" X 4' wooden stake

The type of corner and end monuments are " " " " "

6. The bearing and distance between the corners of the claim are beginning at the SW corner of the claim, 600 feet in a N direction to the NW corner, then 1500 feet in a E direction to the NE corner, then 600 feet in a S direction to the SE corner, then 1500 feet in a W direction to the point of beginning.

7. If amending, relocating or previously recorded, this claim was recorded in Docket _____, Page _____, N/A Mining District, _____ County, Arizona.

Date June 22, 1979

Agent for David Brown
Signature

MAP

One inch ≅ One thousand feet

North Arrow

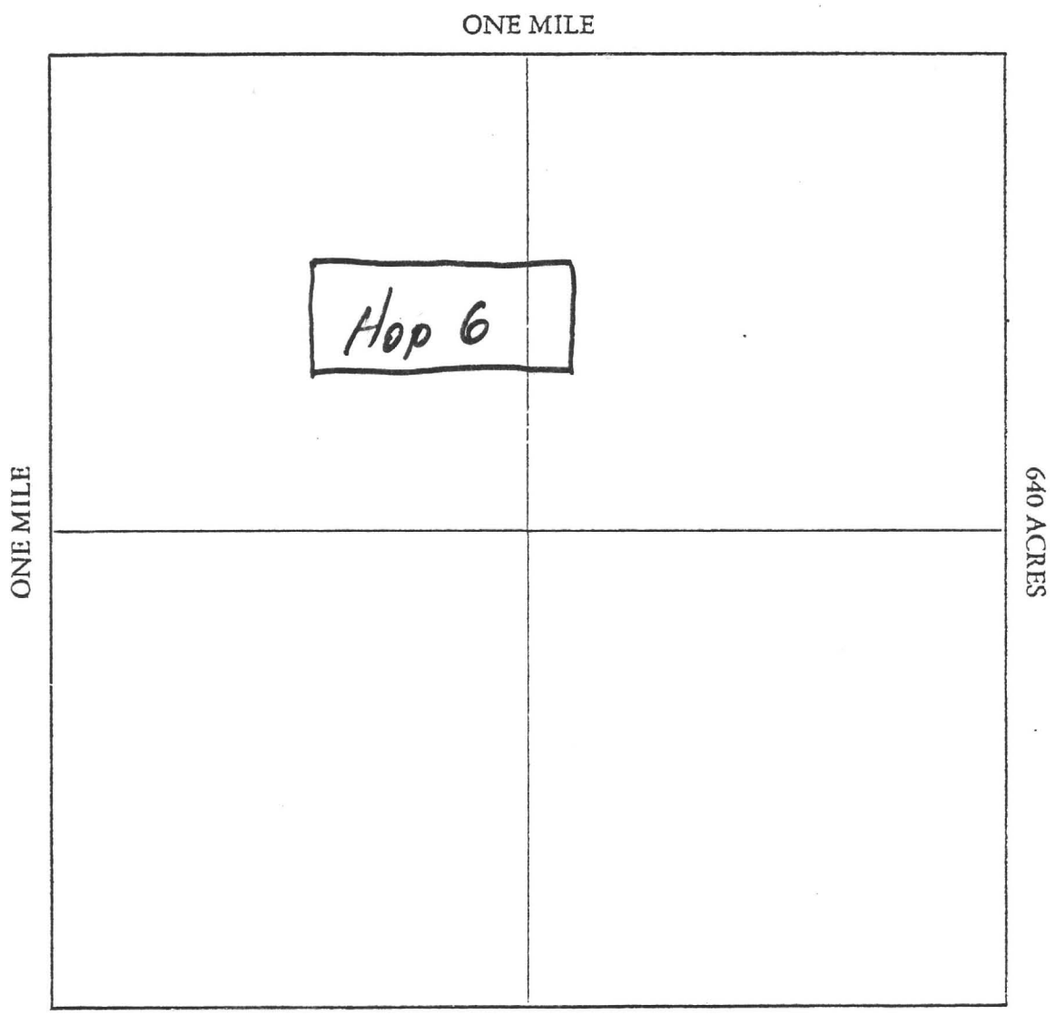

Section 25 Range 13E Township 20S, G&SRB&M

Date June 22, 1979

Signature
Agent for David Brown

Docket 260 Page 615-16

STATE OF ARIZONA, County of _____ } ss. I hereby certify that the within instrument was filed and recorded 7/20/79, 19____, at _____ M.

In Docket No. _____, Page _____, at the request of _____

Fee No.:

When recorded mail to:
P.O. Box 5964
Tucson, AZ 85703

Witness my hand and official seal.

_____ County Recorder

By _____ Deputy Recorder

Fee: $

MAP OF MINING CLAIM LOCATION

1. [X] Location [ ] Amendment [ ] Relocation

2. [ ] Placer [X] Lode [ ] Millsite [ ] Tunnelsite

3. The name of the claim is HOP 7
The name and address of the locator is David Brown, 6245 E. Broadway, Suite 580 Tucson, AZ 85711

4. The location of the claim is in Section 25, Township 20S, Range 13E G&SRB&M, Tyndall Mining District, Santa Cruz County, Arizona. The NE corner of the claim is 5210 feet in a SE direction to a survey monument or permanent natural object described as SE Corner of Section 25

5. The type of Location monument is 1 1/2" X 1 1/2" X 4' wooden stake
The type of corner and end monuments are " " " " "

6. The bearing and distance between the corners of the claim are beginning at the NE corner of the claim, 600 feet in a S direction to the SE corner, then 1500 feet in a W direction to the SW corner, then 600 feet in a N direction to the NW corner, then 1500 feet in a E direction to the point of beginning.

7. If amending, relocating or previously recorded, this claim was recorded in Docket _____, Page N/A/, Mining District, _____ County, Arizona.

Date June 22, 1979

Agent for David Brown
Signature

MAP

One inch ≅ One thousand feet

North Arrow

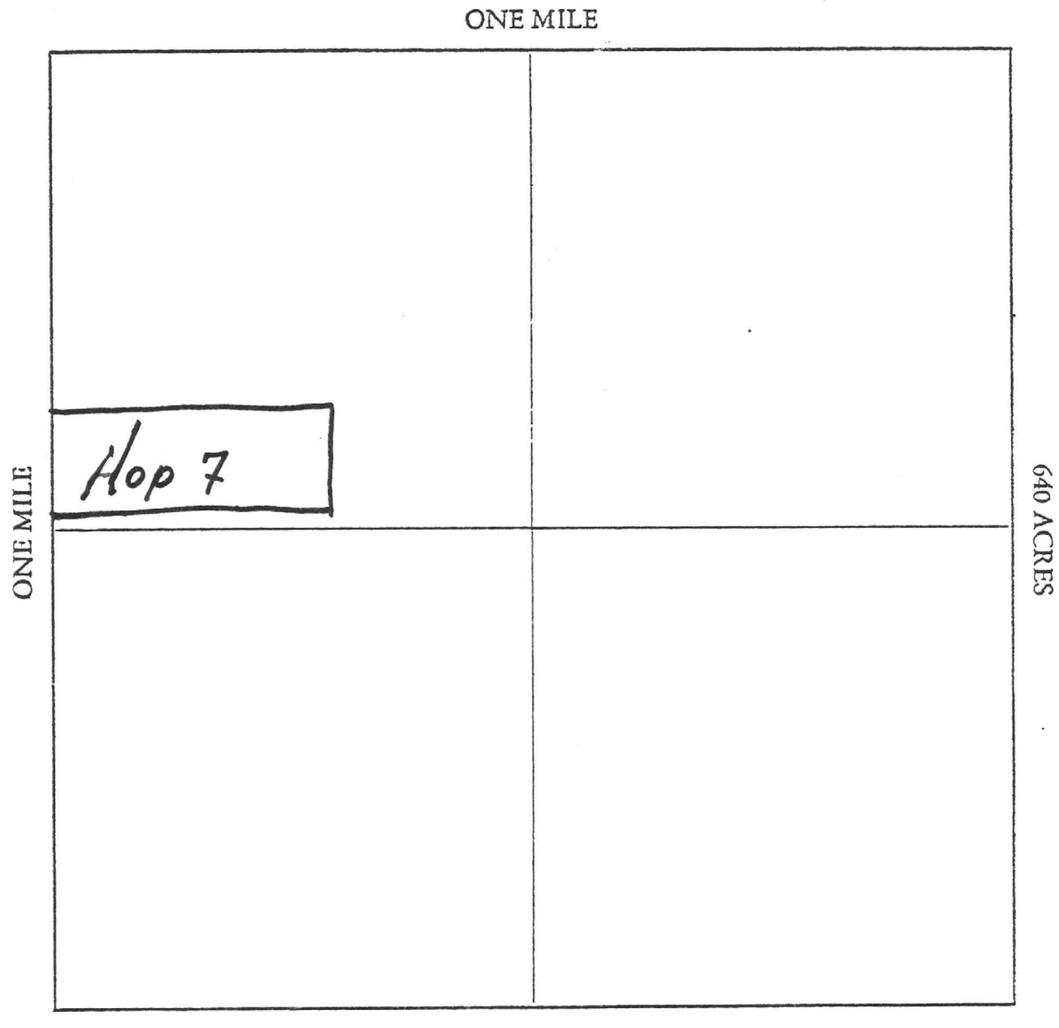

Section 25 Range 13E Township 20S, G&SRB&M

Date June 22, 1979

Signature Agent for David Brown

Docket 260 Page 617-18

STATE OF ARIZONA, County of _____ } ss.

I hereby certify that the within instrument was filed and recorded 7/20/79, 19____, at _____ M.

In Docket No. _____, Page _____, at the request of _____

Fee No.:

When recorded mail to:

P.O. Box 5964
Tucson, AZ 85703

Witness my hand and official seal.

_____ County Recorder

By _____ Deputy Recorder

Fee: $

MAP OF MINING CLAIM LOCATION

1. [X] Location [ ] Amendment [ ] Relocation

2. [ ] Placer [X] Lode [ ] Millsite [ ] Tunnelsite

3. The name of the claim is HOP 8

The name and address of the locator is David Brown, 6245 E. Broadway, Suite 580 Tucson, AZ 85711

4. The location of the claim is in Section 25, Township 20S, Range 13E G&SRB&M, Tymdall Mining District, Santa Cruz County, Arizona. The NW corner of the claim is 5210 feet in a SE direction to a survey monument or permanent natural object described as SE Corner of Section 25

5. The type of Location monument is 1 1/2" X 1 1/2" X 4' wooden stake

The type of corner and end monuments are " " " " "

6. The bearing and distance between the corners of the claim are beginning at the NW corner of the claim, 600 feet in a S direction to the SW corner, then 1500 feet in a E direction to the SE corner, then 600 feet in a N direction to the NE corner, then 1500 feet in a W direction to the point of beginning.

7. If amending, relocating or previously recorded, this claim was recorded in Docket _____, Page _____, N/A Mining District, _____ County, Arizona.

Date June 22, 1979

Agent Signature for David Brown

MAP

One inch ≅ One thousand feet

North Arrow

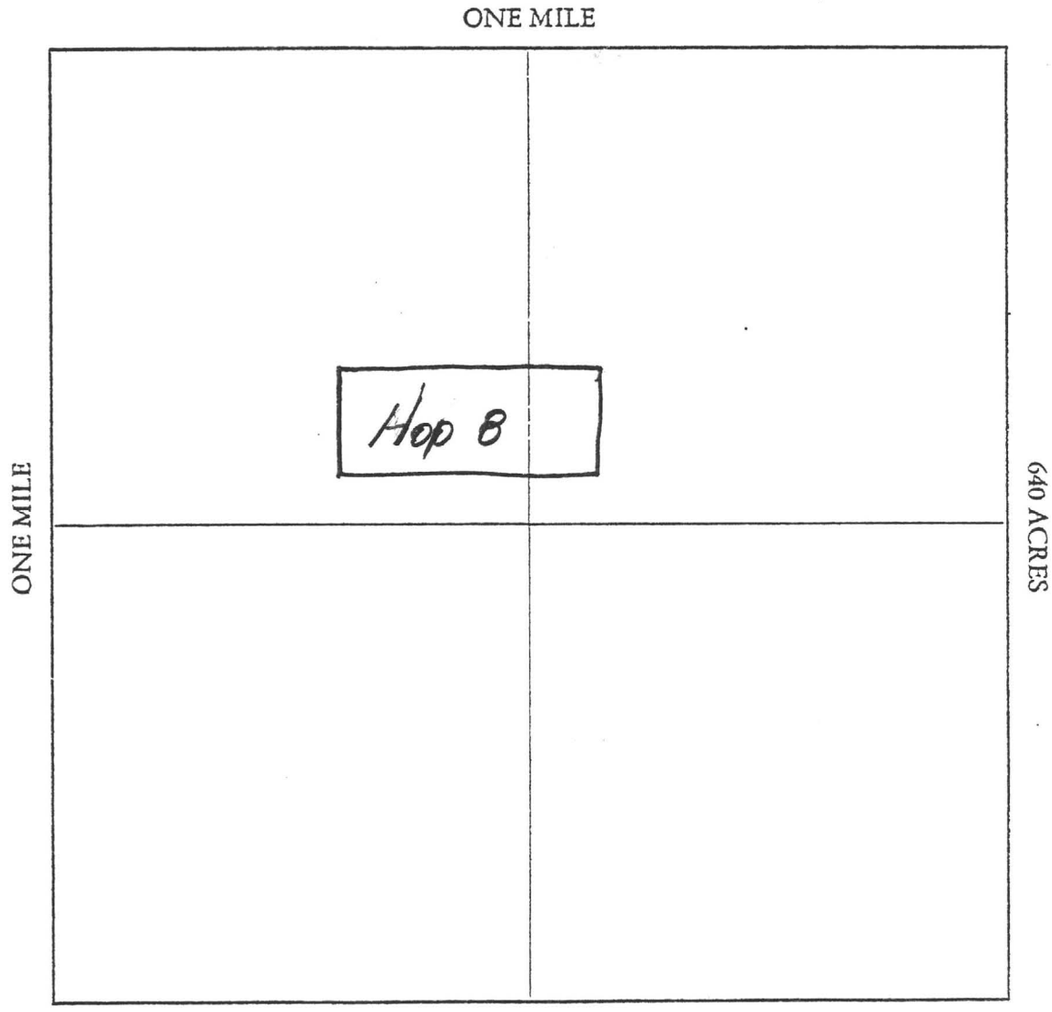

Section 25 Range 13E Township 20S, G&SRB&M

Date June 22, 1979

Signature

Agent for David Brown

Docket 260 Page 619-20

STATE OF ARIZONA, County of _____ } ss. I hereby certify that the within instrument was filed and recorded 7/20/79, 19____, at _____ M.

In Docket No. _____, Page _____, at the request of _____

Fee No.:

When recorded mail to:

P.O. Box 5964
Tucson, AZ 85703

Witness my hand and official seal.

_____ County Recorder

By _____ Deputy Recorder

Fee: $

MAP OF MINING CLAIM LOCATION

1. [X] Location [ ] Amendment [ ] Relocation

2. [ ] Placer [X] Lode [ ] Millsite [ ] Tunnelsite

3. The name of the claim is HOP 9

The name and address of the locator is David Brown, 6245 E. Broadway Suite 580, Tucson, AZ 85711

4. The location of the claim is in Section 25, Township 20S, Range 13E G&SRB&M, Tyndall Mining District, Santa Cruz County, Arizona. The SE corner of the claim is 3100 feet in a SE direction to a survey monument or permanent natural object described as

SE Corner of Section 25

5. The type of Location monument is 1 1/2" X 1 1/2" X 4' wooden stake

The type of corner and end monuments are " " " " "

6. The bearing and distance between the corners of the claim are beginning at the SE corner of the claim, 600 feet in a N direction to the NE corner, then 1500 feet in a W direction to the NW corner, then 600 feet in a S direction to the SW corner, then 1500 feet in a E direction to the point of beginning.

7. If amending, relocating or previously recorded, this claim was recorded in Docket _____, Page _____, N/A Mining District, _____ County, Arizona.

Date June 21, 1979

Agent Signature David Brown

MAP

One inch ≅ One thousand feet

North Arrow

ONE MILE

ONE MILE

640 ACRES

Hop 9

Section 25 Range 13E Township 20S, G&SRB&M

Date June 21, 1979

Signature

Agent for David Brown

Docket 260 Page 621-2

STATE OF ARIZONA, County of _____ } ss.

I hereby certify that the within instrument was filed and recorded 7/20/79, 19____, at _____ M.

In Docket No. _____, Page _____, at the request of _____

Fee No.:

When recorded mail to:

P.O. Box 5964
Tucson, AZ 85703

Witness my hand and official seal.

_____ County Recorder

By _____ Deputy Recorder

Fee: $

MAP OF MINING CLAIM LOCATION

1. [XX] Location [ ] Amendment [ ] Relocation

2. [ ] Placer [X] Lode [ ] Millsite [ ] Tunnelsite

3. The name of the claim is HOP 10
The name and address of the locator is David Brown, 6245 E. Broadway. Suite 580 Tucson, AZ 85711

4. The location of the claim is in Section 25, Township 20S, Range 13E G&SRB&M, Tyndall Mining District, Santa Cruz County, Arizona. The SW corner of the claim is 3100 feet in a SE direction to a survey monument or permanent natural object described as SE Corner of Section 25

5. The type of Location monument is 1 1/2" X 1 1/2" X 4' wooden stake
The type of corner and end monuments are " " " " "

6. The bearing and distance between the corners of the claim are beginning at the SW corner of the claim, 600 feet in a N direction to the NW corner, then 1500 feet in a E direction to the NE corner, then 600 feet in a S direction to the SE corner, then 1500 feet in a W direction to the point of beginning.

7. If amending, relocating or previously recorded, this claim was recorded in Docket _____, Page _____, N/A Mining District, _____ County, Arizona.

Date June 21, 1979

Agent Signature for David Brown

MAP

One inch ≅ One thousand feet

North Arrow

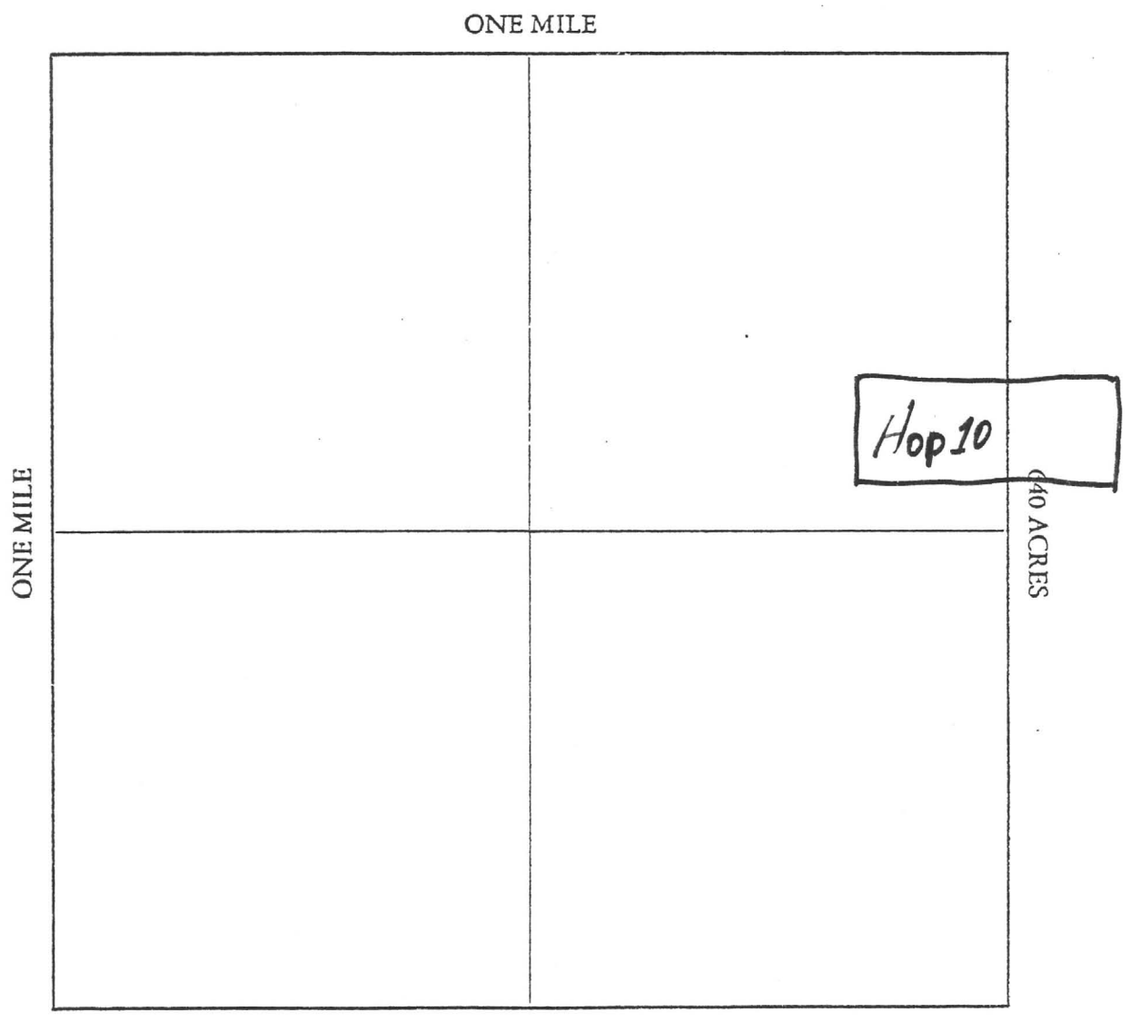

Section 25 Range 13E Township 20S, G&SRB&M

Date June 21, 1979

Signature Agent for David Brown

Docket 260 Page 623-4

STATE OF ARIZONA, County of _____ } ss. I hereby certify that the within instrument was filed and recorded 7/20/79, 19____, at _____ M.

In Docket No. _____, Page _____, at the request of _____

Fee No.:

When recorded mail to:

P.O. Box 5964
Tucson, AZ 85703

Witness my hand and official seal.

_____ County Recorder

By _____ Deputy Recorder

Fee: $

MAP OF MINING CLAIM LOCATION

1. [X] Location [ ] Amendment [ ] Relocation

2. [ ] Placer [X] Lode [ ] Millsite [ ] Tunnelsite

3. The name of the claim is HOP 11
The name and address of the locator is David Brown, 6245 E. Broadway, Suite 580 Tucson, AZ 85711

4. The location of the claim is in Section 25, Township 20S, Range 13E G&SRB&M, Tyndall Mining District, Santa Cruz County, Arizona. The SE corner of the claim is 4490 feet in a SE direction to a survey monument or permanent natural object described as SE Corner of Section 25

5. The type of Location monument is 1 1/2" X 1 1/2" X 4' wooden stake
The type of corner and end monuments are " " " " "

6. The bearing and distance between the corners of the claim are beginning at the SE corner of the claim, 600 feet in a N direction to the NE corner, then 1500 feet in a W direction to the NW corner, then 600 feet in a S direction to the SW corner, then 1500 feet in a E direction to the point of beginning.

7. If amending, relocating or previously recorded, this claim was recorded in Docket _____, Page _____, N/A Mining District, _____ County, Arizona.

Date June 22, 1979

Agent for David Brown
Signature

MAP

One inch ≅ One thousand feet

North Arrow

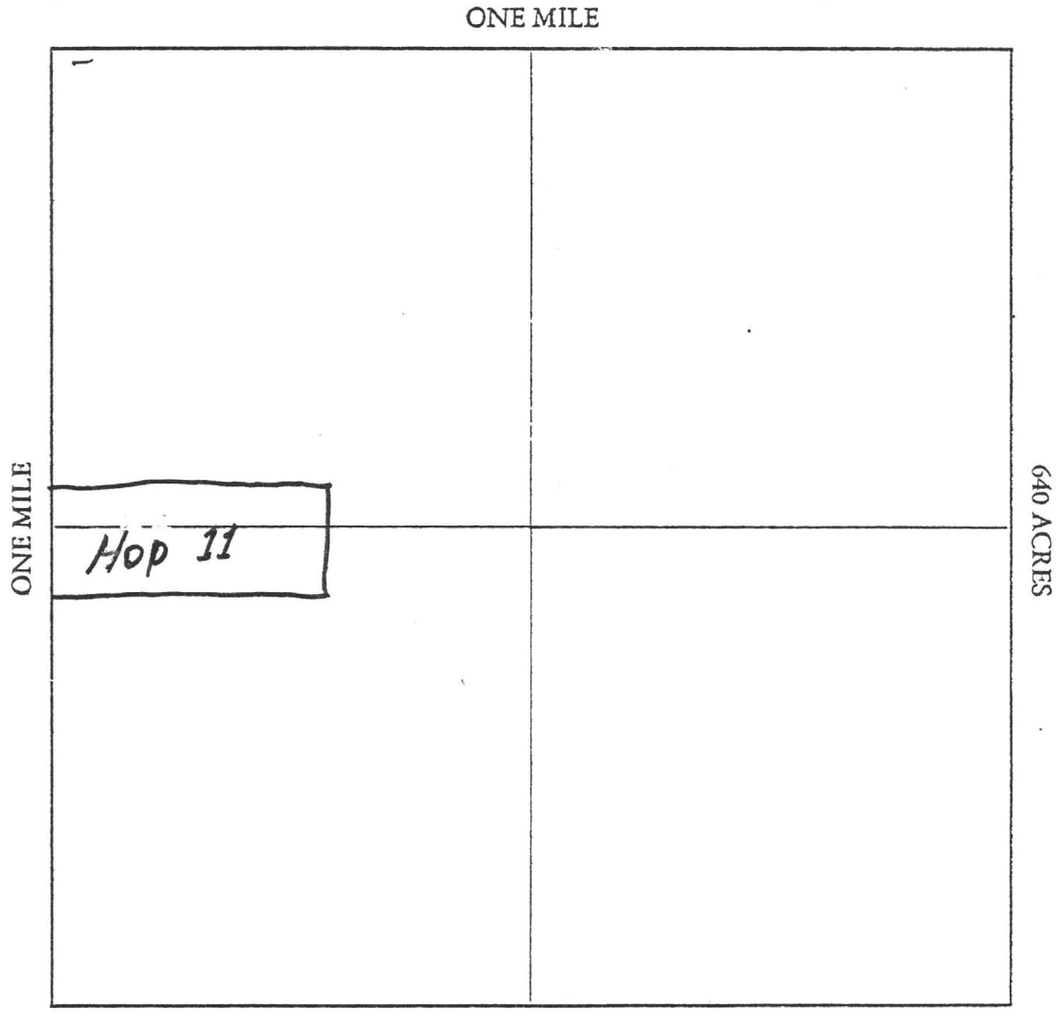

Section 25 Range 13E Township 20S, G&SRB&M

Date June 22, 1979

Signature

Agent for David Brown

Docket #260 Page 625-26

STATE OF ARIZONA, County of _____ } ss.

I hereby certify that the within instrument was filed and recorded 7/20/79, 19____, at _____ M.

In Docket No. _____, Page _____, at the request of _____

Fee No.:

When recorded mail to:
P.O. Box 5964
Tucson, AZ 85703

Witness my hand and official seal.

_____ County Recorder

By _____ Deputy Recorder

Fee: $

MAP OF MINING CLAIM LOCATION

1. [X] Location [ ] Amendment [ ] Relocation

2. [ ] Placer [X] Lode [ ] Millsite [ ] Tunnelsite

3. The name of the claim is HOP 12
The name and address of the locator is David Brown, 6245 E. Broadway, Suite 580 Tucson, AZ 85711

4. The location of the claim is in Section 25, Township 20S, Range 13E G&SRB&M, Tyndall Mining District, Santa Cruz County, Arizona. The SW corner of the claim is 4490 feet in a SE direction to a survey monument or permanent natural object described as SE Corner of Section 25

5. The type of Location monument is 1 1/2" X 1 1/2" X 4' wooden stake
The type of corner and end monuments are " " " " "

6. The bearing and distance between the corners of the claim are beginning at the SW corner of the claim, 600 feet in a N direction to the NW corner, then 1500 feet in a E direction to the NE corner, then 600 feet in a S direction to the SE corner, then 1500 feet in a W direction to the point of beginning.

7. If amending, relocating or previously recorded, this claim was recorded in Docket _____, Page _____, NA Mining District, _____ County, Arizona.

Date June 22, 1979

Agent Signature for David Brown

MAP

One inch ≅ One thousand feet

North Arrow

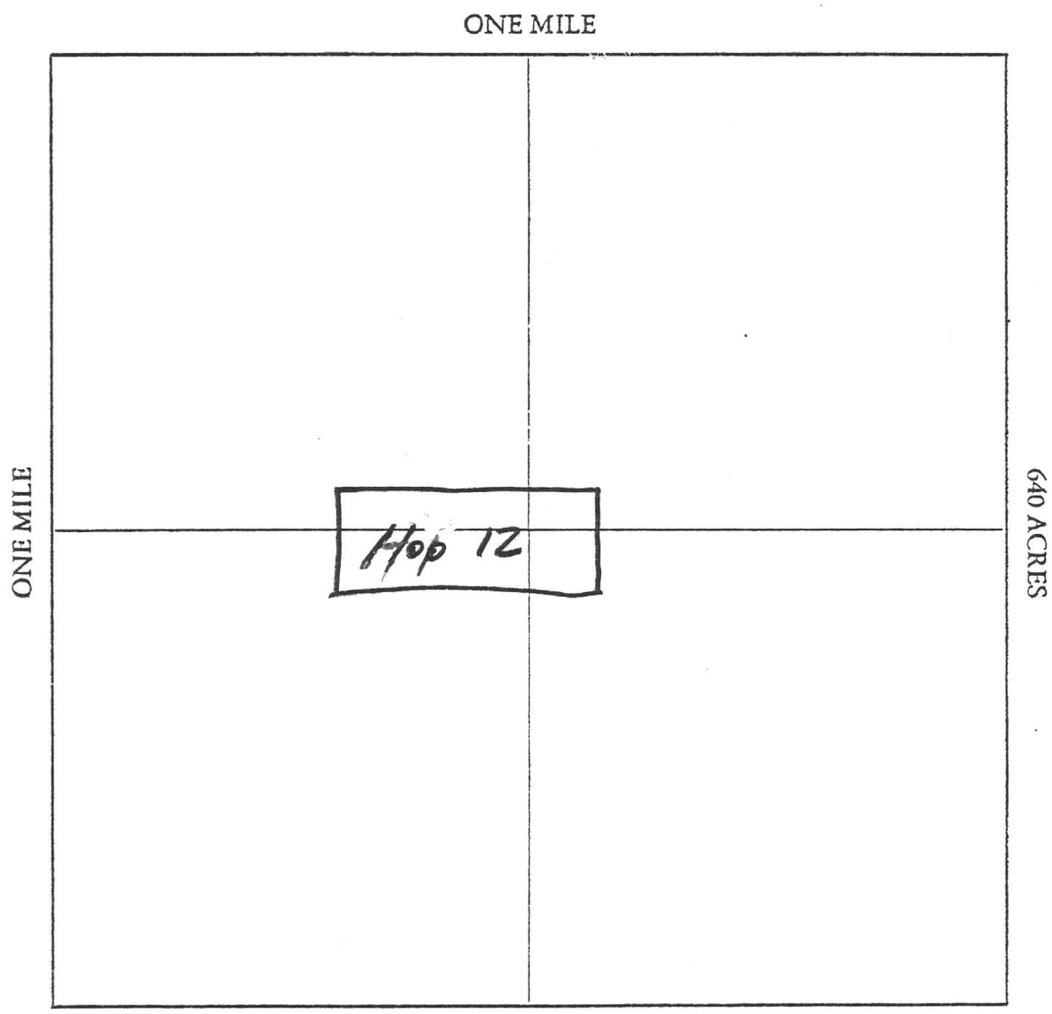

Section 25 Range 13E Township 20S, G&SRB&M

Date June 22, 1979

Signature
Agent for David Brown

Docket 260 Page 627-8

STATE OF ARIZONA, County of _____ } ss.

I hereby certify that the within instrument was filed and recorded 7/20/79, 19____, at _____ M.

In Docket No. _____, Page _____, at the request of _____

When recorded mail to:

Witness my hand and official seal.

_____ County Recorder

By _____ Deputy Recorder

Fee No.:

Fee: $

MAP OF MINING CLAIM LOCATION

1. [X] Location [ ] Amendment [ ] Relocation

2. [ ] Placer [X] Lode [ ] Millsite [ ] Tunnelsite

3. The name of the claim is HOP 13

The name and address of the locator is David Brown, 6245 E. Broadway Tucson, AZ 85711

4. The location of the claim is in Section 25, Township 20S, Range 13E G&SRB&M, Tyndall Mining District, Santa Cruz County, Arizona. The SE corner of the claim is 2530' feet in a SE direction to a survey monument or permanent natural object described as SE Corner of Section 25

5. The type of Location monument is 1 1/2" X 1 1/2" X 4' wooden stake

The type of corner and end monuments are " " " " "

6. The bearing and distance between the corners of the claim are beginning at the SE corner of the claim, 600 feet in a N direction to the NE corner, then 1500 feet in a W direction to the NW corner, then 600 feet in a S direction to the SW corner, then 1500 feet in a E direction to the point of beginning.

7. If amending, relocating or previously recorded, this claim was recorded in Docket _____, Page _____, N/A Mining District, _____ County, Arizona.

Date June 21, 1979

Signature

Agent for David Brown

MAP

One inch ≅ One thousand feet

North Arrow

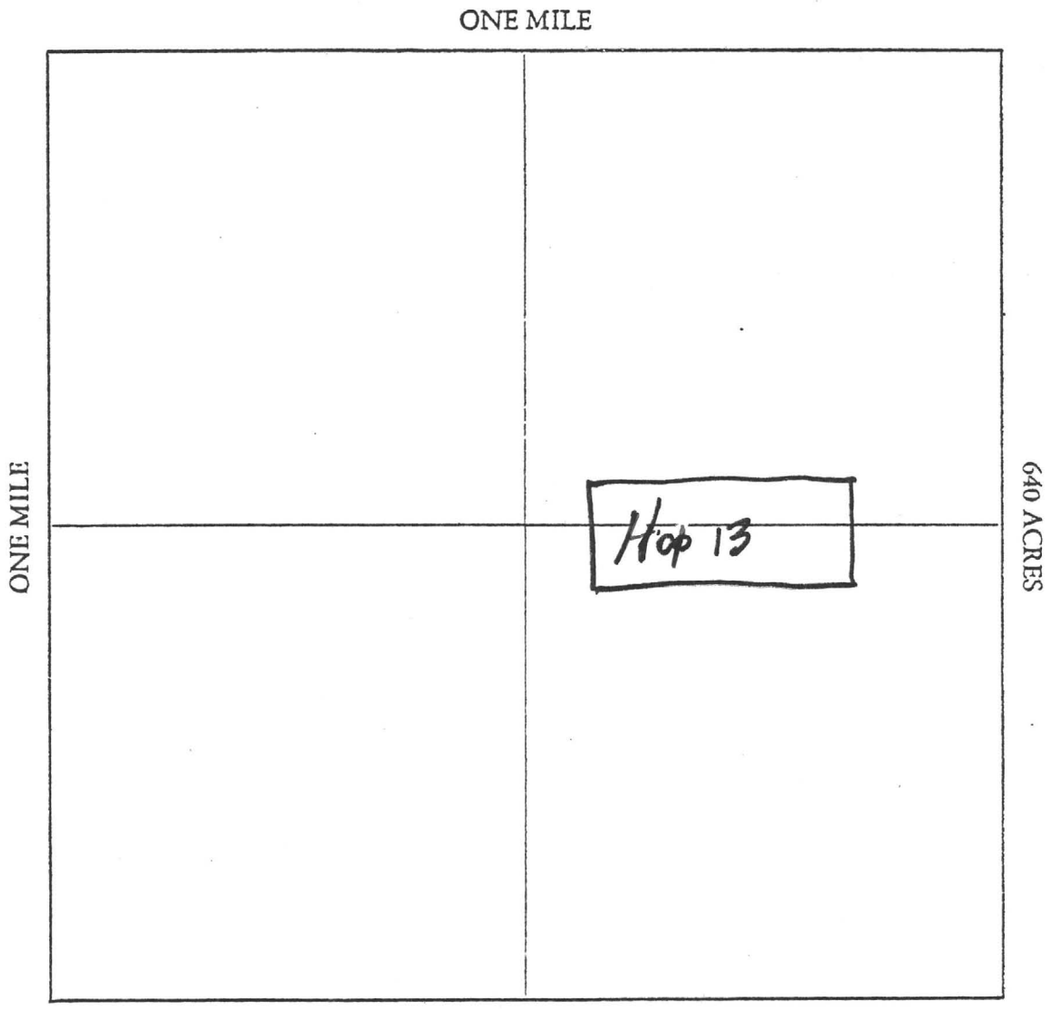

Section 25 Range 13E Township 20S, G&SRB&M

Date June 21, 1979

Agent for David Brown
Signature

Docket 260 Page 629-39

STATE OF ARIZONA, County of _____ } ss.

I hereby certify that the within instrument was filed and recorded 7/20/79, 19____, at _____ M.

In Docket No. _____, Page _____, at the request of _____

Fee No.:

When recorded mail to:

P.O. Box 5964
Tucson, AZ 85703

Witness my hand and official seal.

_____ County Recorder

By _____ Deputy Recorder

Fee: $

MAP OF MINING CLAIM LOCATION

1. [XX] Location [ ] Amendment [ ] Relocation

2. [ ] Placer [X] Lode [ ] Millsite [ ] Tunnelsite

3. The name of the claim is HOP 14

The name and address of the locator is David Brown, 6245 E. Broadway Tucson, AZ 85711

4. The location of the claim is in Section 25, Township 20S, Range 13E G&SRB&M, Tyndall Mining District, Santa Cruz County, Arizona. The SW corner of the claim is 2530 feet in a SE direction to a survey monument or permanent natural object described as SE Corner of Section 25

5. The type of Location monument is 1 1/2" X 1 1/2" X 4' wooden stake

The type of corner and end monuments are " " " " "

6. The bearing and distance between the corners of the claim are beginning at the SW corner of the claim, 600 feet in a N direction to the NW corner, then 1500 feet in a E direction to the NE corner, then 600 feet in a S direction to the SE corner, then 1500 feet in a W direction to the point of beginning.

7. If amending, relocating or previously recorded, this claim was recorded in Docket _____, Page _____, N/A Mining District, _____ County, Arizona.

Date June 21, 1979

Agent for David Brown
Signature

MAP

One inch ≅ One thousand feet

North Arrow

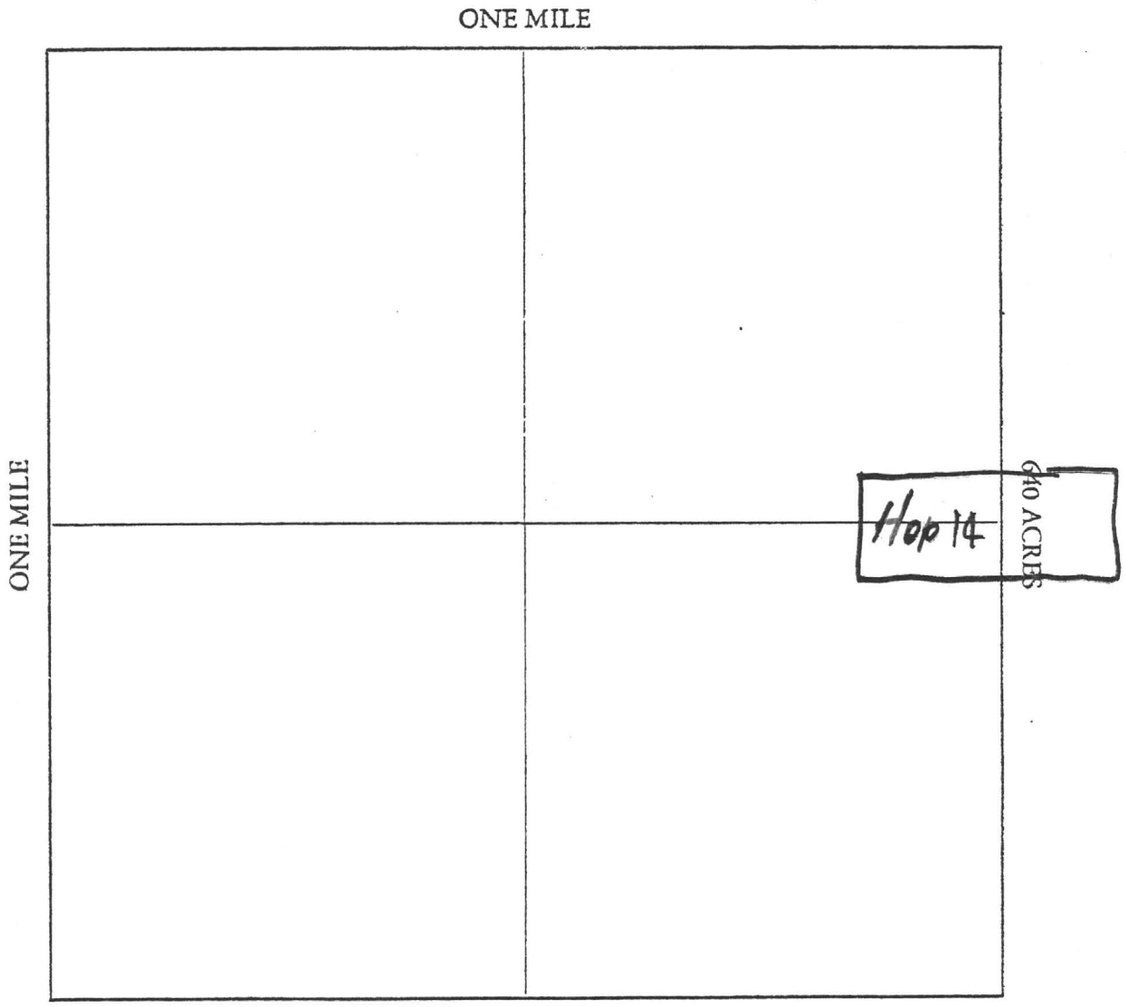

Section 25 Range 13E Township 20S, G&SRB&M

Date June 21, 1979

Signature Agent for David Brown

Docket 260 Page 631-2

STATE OF ARIZONA, County of _____ } ss.

I hereby certify that the within instrument was filed and recorded 7/20/79, 19____, at _____ M.

In Docket No. _____, Page _____, at the request of _____

When recorded mail to:
P.O. Box 5964
Tucson, AZ 85703

Witness my hand and official seal.

_____ County Recorder

By _____ Deputy Recorder

Fee No.:

Fee: $

MAP OF MINING CLAIM LOCATION

1. [x] Location [ ] Amendment [ ] Relocation

2. [ ] Placer [x] Lode [ ] Millsite [ ] Tunnelsite

3. The name of the claim is HOP 15
The name and address of the locator is David Brown, 6245 E. Broadway, Suite 580 Tucson, AZ 85711

4. The location of the claim is in Section 25, Township 20S, Range 13E G&SRB&M, Tyndall Mining District, Santa Cruz County, Arizona. The NE corner of the claim is 4490 feet in a SE direction to a survey monument or permanent natural object described as SE Corner of Section 25

5. The type of Location monument is 1 1/2" X 1 1/2" X 4' wooden stake
The type of corner and end monuments are " " " " "

6. The bearing and distance between the corners of the claim are beginning at the NE corner of the claim, 600 feet in a S direction to the SE corner, then 1500 feet in a W direction to the SW corner, then 600 feet in a N direction to the NW corner, then 1500 feet in a E direction to the point of beginning.

7. If amending, relocating or previously recorded, this claim was recorded in Docket _____, Page _____, N/A Mining District, _____ County, Arizona.

Date June 22, 1979

Agent for David Brown
Signature

MAP

One inch ≅ One thousand feet

North Arrow

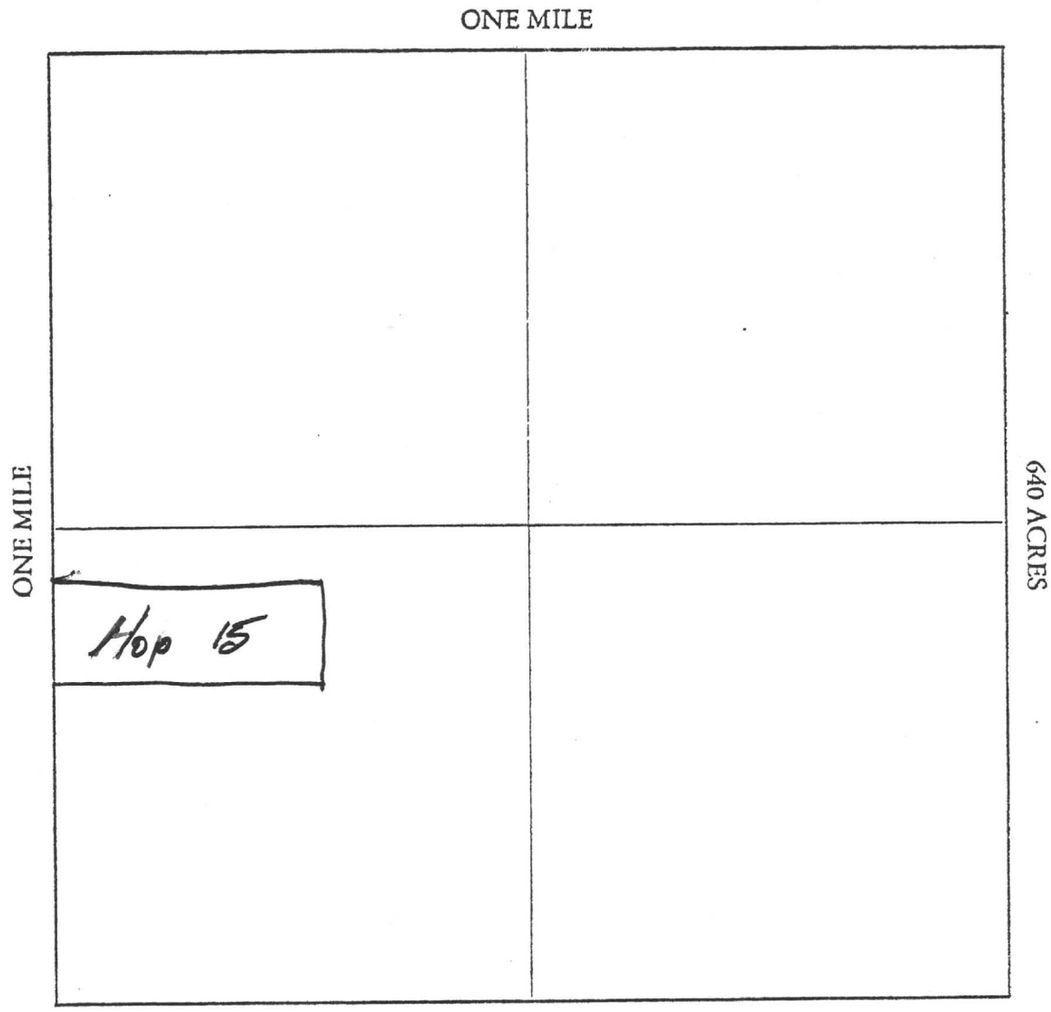

Section 25 Range 13E Township 20S, G&SRB&M

Date June 22, 1979

Signature

Agent for David Brown

Docket 260 Page 633-4

STATE OF ARIZONA, County of _____ } ss.

I hereby certify that the within instrument was filed and recorded 7/20/79, 19____, at _____ M.

In Docket No. _____, Page _____, at the request of _____

Fee No.:

When recorded mail to:

P.O. Box 5964
Tucson, AZ 85703

Witness my hand and official seal.

_____ County Recorder

By _____ Deputy Recorder

Fee: $

MAP OF MINING CLAIM LOCATION

1. [x] Location [ ] Amendment [ ] Relocation

2. [ ] Placer [x] Lode [ ] Millsite [ ] Tunnelsite

3. The name of the claim is HOP 16

The name and address of the locator is David Brown, 6245 E. Broadway, Suite 580 Tucson, AZ 85711

4. The location of the claim is in Section 25, Township 20S, Range 13E G&SRB&M, Tyndall Mining District, Santa Cruz County, Arizona. The NW corner of the claim is 4490 feet in a SE direction to a survey monument or permanent natural object described as SE Corner of Section 25

5. The type of Location monument is 1 1/2" X 1 1/2" X 4' wooden stake

The type of corner and end monuments are " " " " "

6. The bearing and distance between the corners of the claim are beginning at the NW corner of the claim, 600 feet in a S direction to the SW corner, then 1500 feet in a E direction to the SE corner, then 600 feet in a N direction to the NE corner, then 1500 feet in a W direction to the point of beginning.

7. If amending, relocating or previously recorded, this claim was recorded in Docket _____, Page _____, NA Mining District, _____ County, Arizona.

Date June 22, 1979

Agent Signature for David Brown

MAP

One inch ≅ One thousand feet

North Arrow

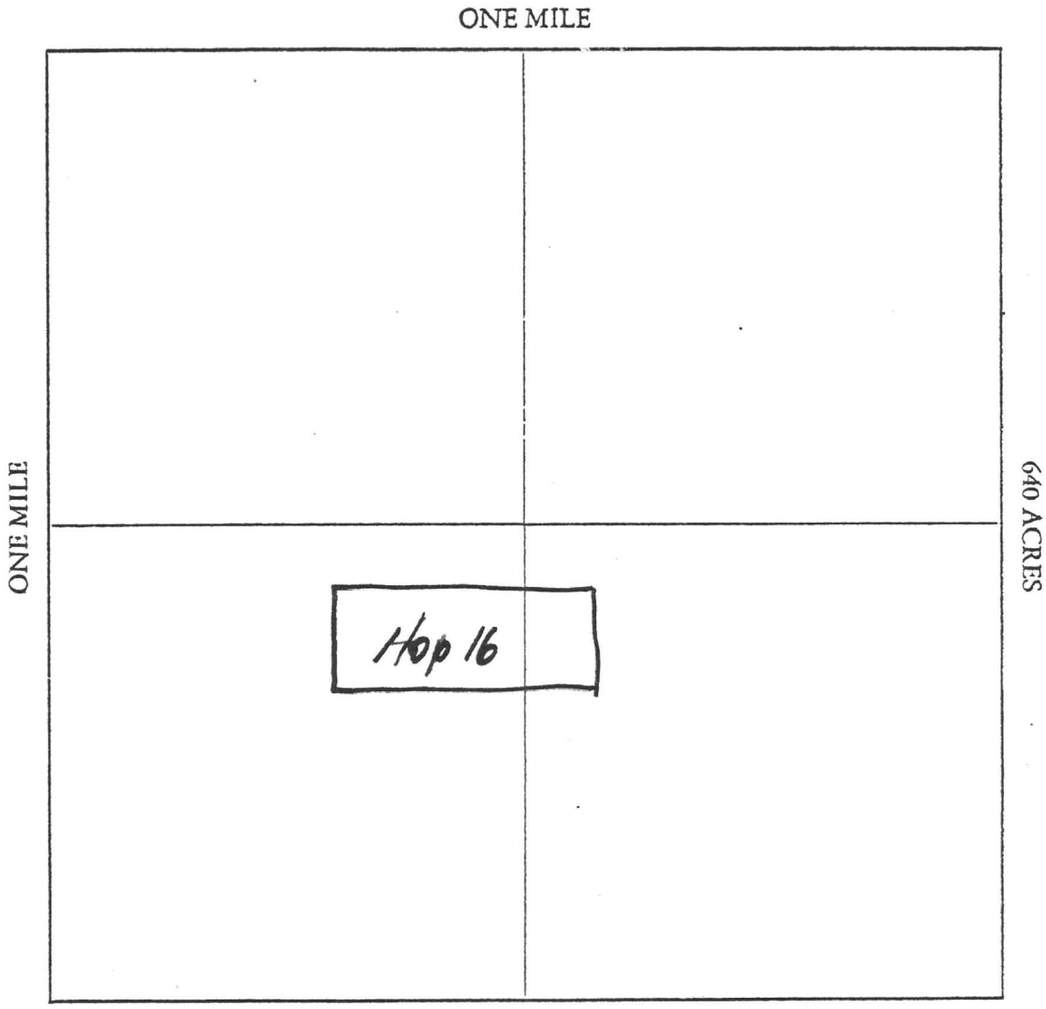

Section 25 Range 13E Township 20S, G&SRB&M

Date June 22, 1979

Signature Agent for David Brown

Docket 260 Page 635-36

STATE OF ARIZONA, County of _____ } ss. I hereby certify that the within instrument was filed and recorded 7/20/79, 19____, at _____ M.

In Docket No. _____, Page _____, at the request of _____

Fee No.:

When recorded mail to:

P.O. Box 5964
Tucson, AZ 85703

Witness my hand and official seal.

_____ County Recorder

By _____ Deputy Recorder

Fee: $

MAP OF MINING CLAIM LOCATION

1. [x] Location [ ] Amendment [ ] Relocation

2. [ ] Placer [x] Lode [ ] Millsite [ ] Tunnelsite

3. The name of the claim is HOP. 17
The name and address of the locator is David Brown, 6245 E. Broadway Tucson, Arizona 85711

4. The location of the claim is in Section 25, Township 20S, Range 13E G&SRB&M, Tyndall Mining District, Santa Cruz County, Arizona. The NE corner of the claim is 2530' feet in a SE direction to a survey monument or permanent natural object described as SE Corner of Section 25

5. The type of Location monument is 1 1/2" X 1 1/2" X 4' wooden stake
The type of corner and end monuments are " " " " "

6. The bearing and distance between the corners of the claim are beginning at the NE corner of the claim, 600 feet in a S direction to the SE corner, then 1500 feet in a W direction to the SW corner, then 600 feet in a N direction to the NW corner, then 1500 feet in a E direction to the point of beginning.

7. If amending, relocating or previously recorded, this claim was recorded in Docket _____, Page N/A Mining District, _____ County, Arizona.

Date June 21, 1979

Agent Signature for David Brown

MAP

One inch ≅ One thousand feet

North Arrow

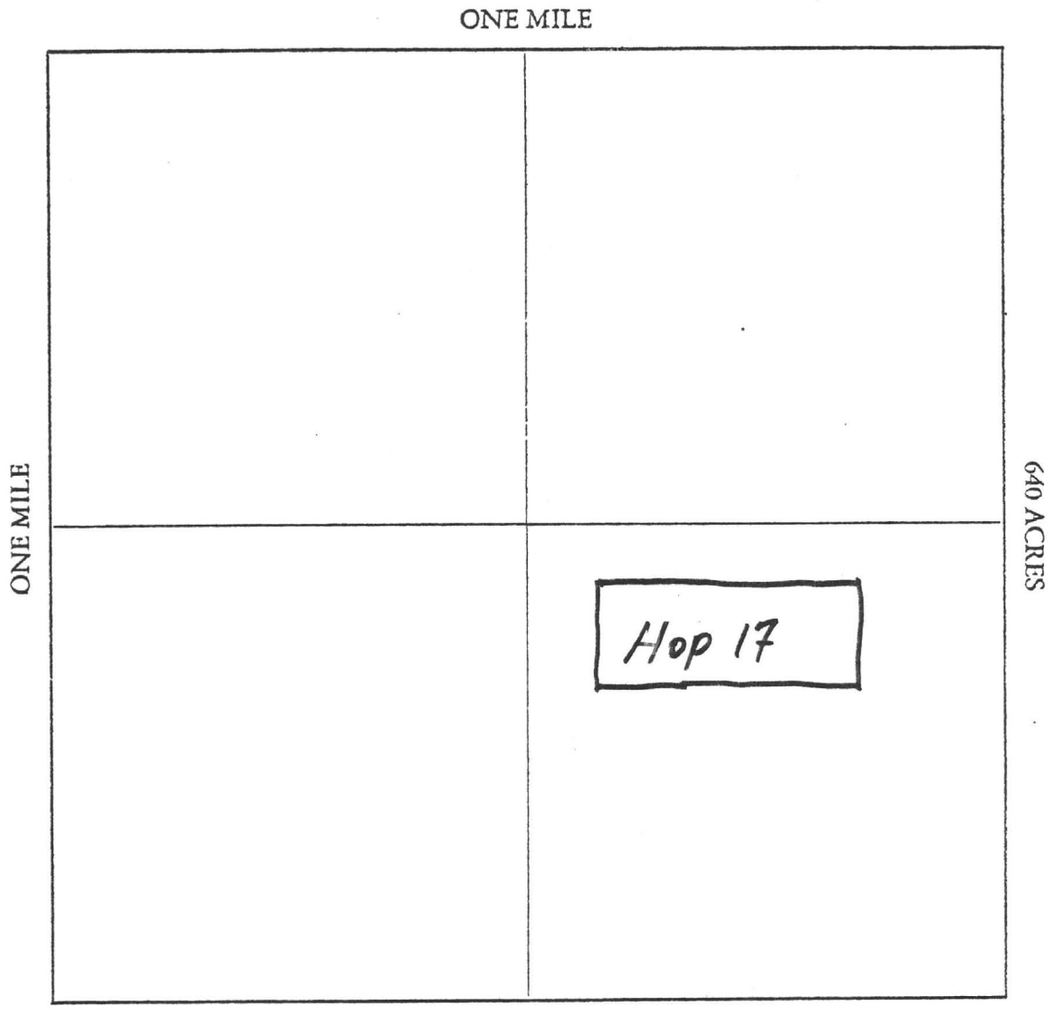

Section 25 Range 13E Township 20S, G&SRB&M

Date June 21, 1979

Signature

Agent for David Brown

Docket 260 Page 637-38

STATE OF ARIZONA, } ss.
County of _____

I hereby certify that the within instrument was filed and recorded 7/20/79, 19____, at _____ M.

In Docket No. _____, Page _____, at the request of

_____

When recorded mail to:

P.O. Box 5964
Tucson, AZ 85703

Witness my hand and official seal.

_____ County Recorder

By _____ Deputy Recorder

Fee No.:

Fee: $

MAP OF MINING CLAIM LOCATION

1. [x] Location [ ] Amendment [ ] Relocation

2. [ ] Placer [x] Lode [ ] Millsite [ ] Tunnelsite

3. The name of the claim is HOP 18

   The name and address of the locator is David Brown, 6245 E. Broadway ~~Tucson, AZ 85711~~

4. The location of the claim is in Section 25, Township 20S, Range 13E G&SRB&M, Tyndall Mining District, Santa Cruz County, Arizona. The NW corner of the claim is 2530 feet in a SE direction to a survey monument or permanent natural object described as SE Corner of Section 25

5. The type of Location monument is 1 1/2" X 1 1/2" X 4' wooden stake

   The type of corner and end monuments are " " " " "

6. The bearing and distance between the corners of the claim are beginning at the NW corner of the claim, 600 feet in a S direction to the SW corner, then 1500 feet in a E direction to the SE corner, then 600 feet in a N direction to the NE corner, then 1500 feet in a W direction to the point of beginning.

7. If amending, relocating or previously recorded, this claim was recorded in Docket _____, Page N/A, _____ Mining District, _____ County, Arizona.

Date June 21, 1979

Agent for David Brown
Signature

MAP

One inch ≅ One thousand feet

North Arrow

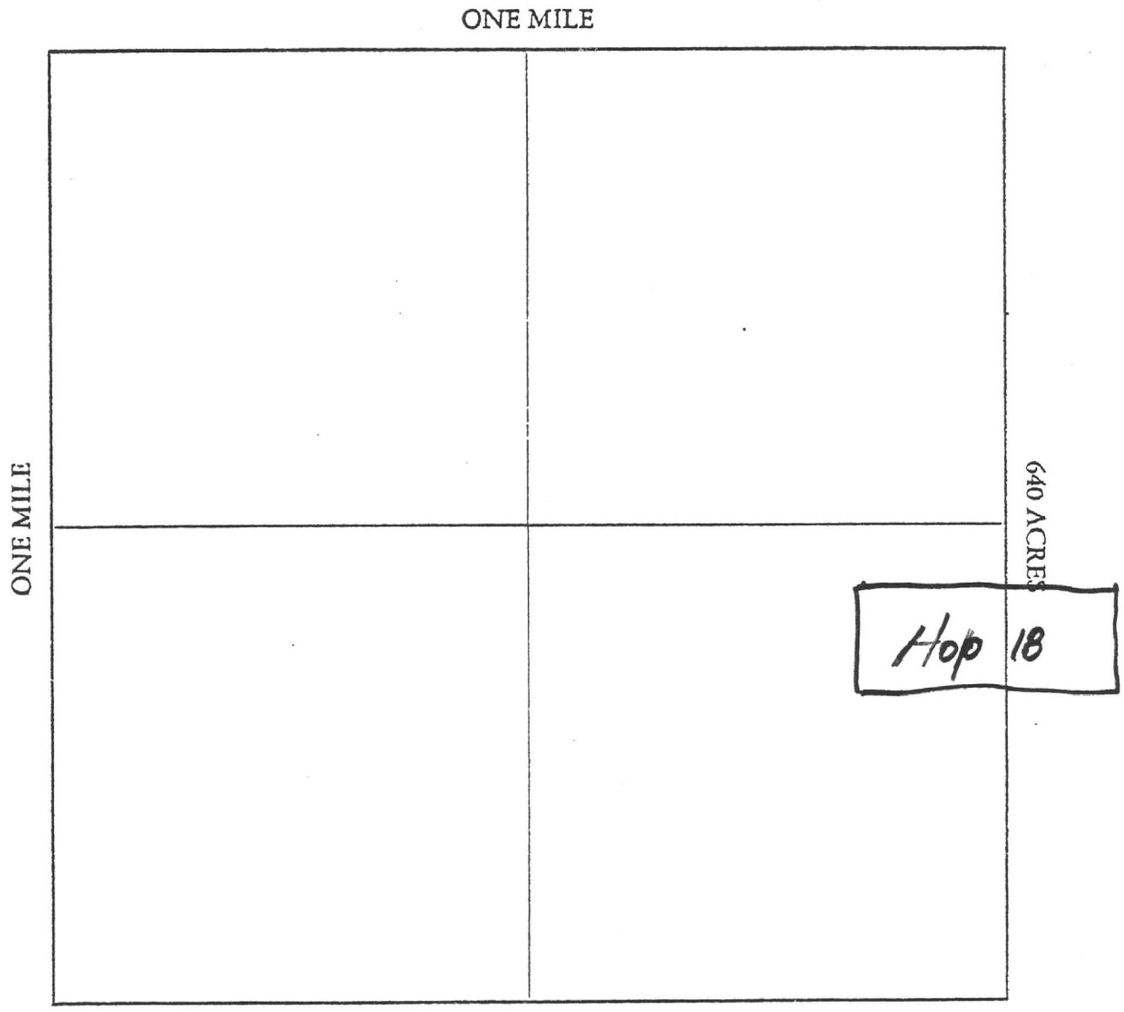

Section 25 Range 13E Township 20S, G&SRB&M

Date June 21, 1979

Signature

Agent for David Brown

Docket 260 Page 639-40

STATE OF ARIZONA, County of _____ } ss.

I hereby certify that the within instrument was filed and recorded 7/20/79, 19____, at _____ M.

In Docket No. _____, Page _____, at the request of _____

Fee No.:

When recorded mail to:

P.O. Box 5964
Tucson, AZ 85703

Witness my hand and official seal.

_____ County Recorder

By _____ Deputy Recorder

Fee: $

MAP OF MINING CLAIM LOCATION

1. [X] Location [ ] Amendment [ ] Relocation

2. [ ] Placer [X] Lode [ ] Millsite [ ] Tunnelsite

3. The name of the claim is HOP 19

The name and address of the locator is David Brown, 6245 E. Broadway, Suite 580 Tucson, AZ 85711

4. The location of the claim is in Section 25, Township 20S, Range 13E G&SRB&M, Tyndall Mining District, Santa Cruz County, Arizona. The SE corner of the claim is 3990 feet in a SE direction to a survey monument or permanent natural object described as SE Corner of Section 25

5. The type of Location monument is 1 1/2" X 1 1/2" X 4' wooden stake

The type of corner and end monuments are " " " " "

6. The bearing and distance between the corners of the claim are beginning at the SE corner of the claim, 600 feet in a N direction to the NE corner, then 1500 feet in a W direction to the NW corner, then 600 feet in a S direction to the SW corner, then 1500 feet in a E direction to the point of beginning.

7. If amending, relocating or previously recorded, this claim was recorded in Docket _____, Page _____, N/A Mining District, _____ County, Arizona.

Date June 22, 1979

Agent for David Brown
Signature

MAP

One inch ≅ One thousand feet

North Arrow

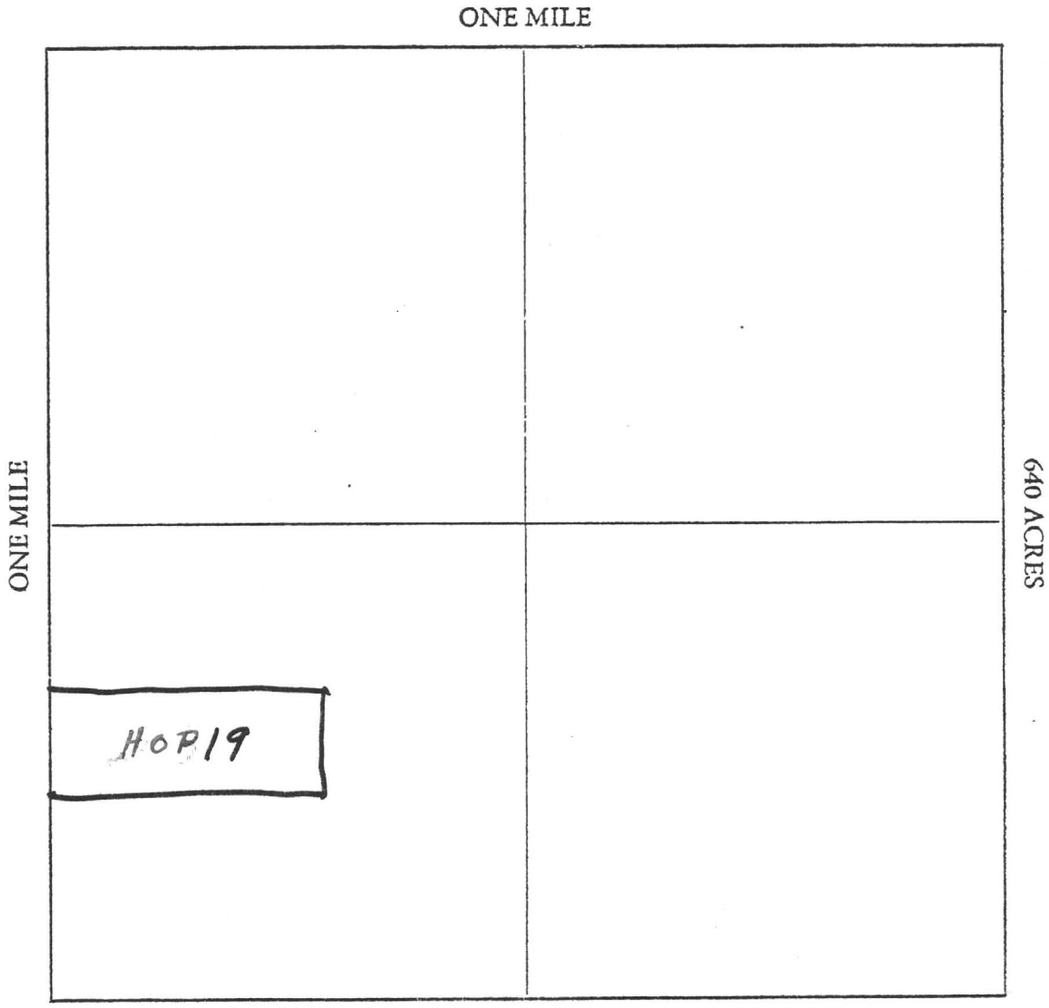

Section 25 Range 13E Township 20S, G&SRB&M

Date June 22, 1979

Signature Agent for David Brown

Docket 260 Page 641-2

STATE OF ARIZONA, County of _____ } ss.

I hereby certify that the within instrument was filed and recorded 7/20/79, 19____, at _____ M.

In Docket No. _____, Page _____, at the request of _____

Fee No.:

When recorded mail to:

P.O. Box 5964
Tucson, AZ 85703

Witness my hand and official seal.

_____ County Recorder

By _____ Deputy Recorder

Fee: $

MAP OF MINING CLAIM LOCATION

1. [X] Location [ ] Amendment [ ] Relocation

2. [ ] Placer [X] Lode [ ] Millsite [ ] Tunnelsite

3. The name of the claim is HOP 20
The name and address of the locator is David Brown, 6245 E. Broadway, Suite 580 Tucson, AZ 85711

4. The location of the claim is in Section 25, Township 20S, Range 13E G&SRB&M, Tyndall Mining District, Santa Cruz County, Arizona. The SW corner of the claim is 3990 feet in a SE direction to a survey monument or permanent natural object described as SE Corner of Section 25

5. The type of Location monument is 1 1/2" X 1 1/2" X 4' wooden stake
The type of corner and end monuments are " " " " "

6. The bearing and distance between the corners of the claim are beginning at the SW corner of the claim, 600 feet in a N direction to the NW corner, then 1500 feet in a E direction to the NE corner, then 600 feet in a S direction to the SE corner, then 1500 feet in a W direction to the point of beginning.

7. If amending, relocating or previously recorded, this claim was recorded in Docket _____, Page _____, N/A Mining District, _____ County, Arizona.

Date June 22, 1979

Agent Signature for David Brown

MAP

One inch ≅ One thousand feet

North Arrow

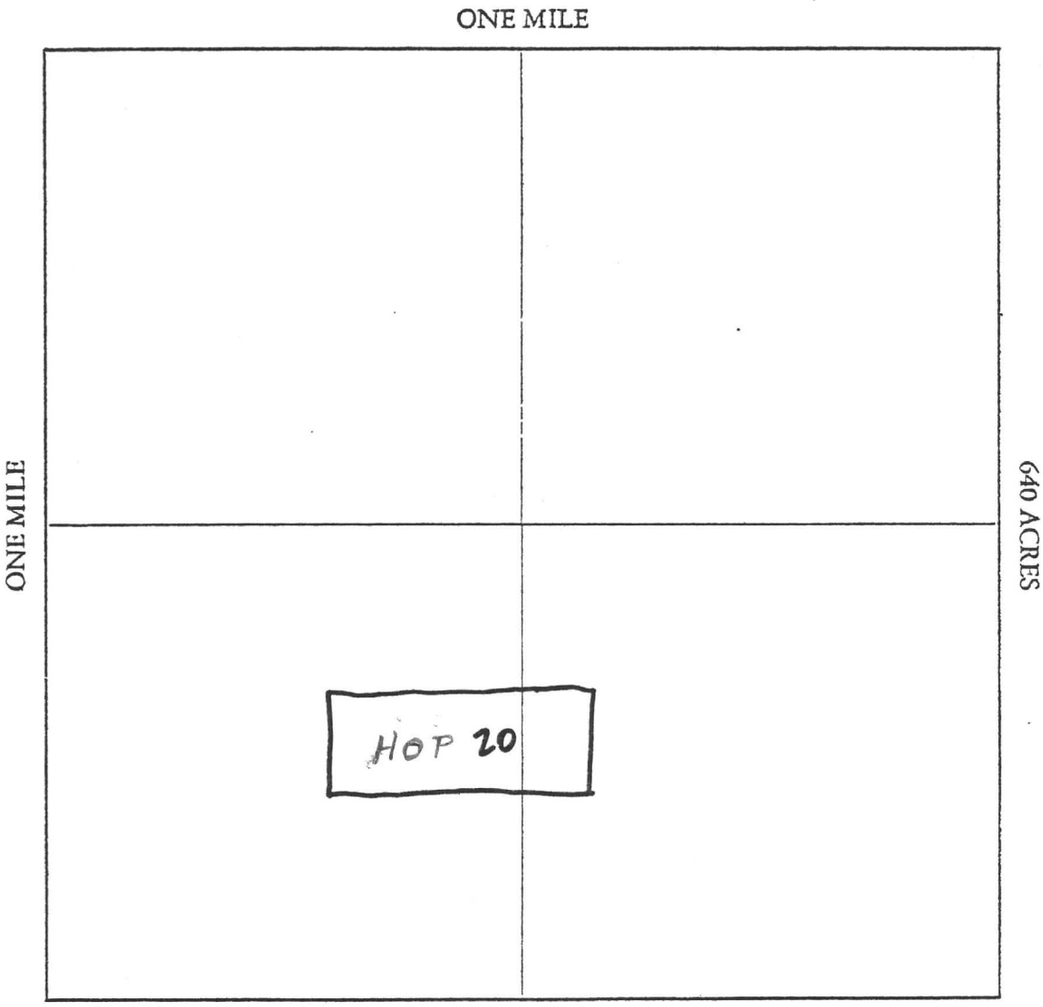

Section 25 Range 13E Township 20S, G&SRB&M

Date June 22, 1979

Signature

Agent for David Brown

Docket 260 Page 643-4

STATE OF ARIZONA, County of _____ } ss. I hereby certify that the within instrument was filed and recorded 7/20/79, 19____, at _____ M.

In Docket No. _____, Page _____, at the request of _____

Fee No.:

When recorded mail to:

P.O. Box 5964
Tucson, AZ 85711

Witness my hand and official seal.

_____ County Recorder

By _____ Deputy Recorder

Fee: $

MAP OF MINING CLAIM LOCATION

1. [X] Location [ ] Amendment [ ] Relocation

2. [ ] Placer [X] Lode [ ] Millsite [ ] Tunnelsite

3. The name of the claim is HOP 21
The name and address of the locator is David Brown, 6245 E. Broadway Tucson, AZ 85711

4. The location of the claim is in Section 25, Township 20S, Range 13E G&SRB&M, Tyndall Mining District, Santa Cruz County, Arizona. The SW corner of the claim is 2620 feet in a SE direction to a survey monument or permanent natural object described as SE Corner of Section 25

5. The type of Location monument is 1 1/2" X 1 1/2" X 4' wooden stake
The type of corner and end monuments are " " " " "

6. The bearing and distance between the corners of the claim are beginning at the SW corner of the claim, 600 feet in a N direction to the NW corner, then 1500 feet in a E direction to the NE corner, then 600 feet in a S direction to the SE corner, then 1500 feet in a W direction to the point of beginning.

7. If amending, relocating or previously recorded, this claim was recorded in Docket _____, Page _____, N/A Mining District, _____ County, Arizona.

Date June 21, 1979

Agent _____ Signature for David Brown

MAP

One inch ≅ One thousand feet

North Arrow

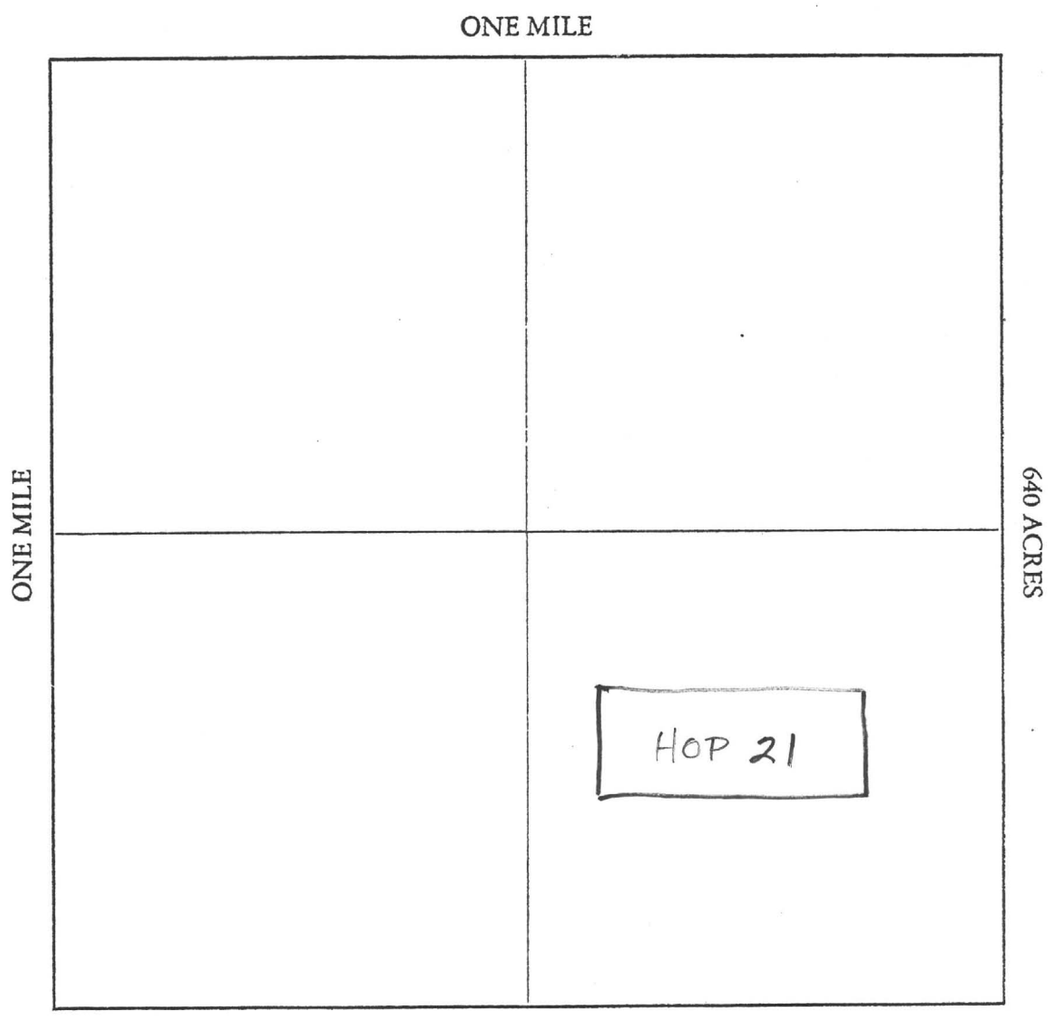

Section 25 Range 13E Township 20S, G&SRB&M

Date June 21, 1979

Signature Agent for David Brown

Docket 260 Page 645-46

STATE OF ARIZONA, County of _____ } ss. I hereby certify that the within instrument was filed and recorded 7/20/79, 19____, at _____ M.

In Docket No. _____, Page _____, at the request of _____

Fee No.:

When recorded mail to:

P.O. Box 5964
Tucson, AZ 85703

Witness my hand and official seal.

_____ County Recorder

By _____ Deputy Recorder

Fee: $

MAP OF MINING CLAIM LOCATION

1. [X] Location [ ] Amendment [ ] Relocation

2. [ ] Placer [X] Lode [ ] Millsite [ ] Tunnelsite

3. The name of the claim is HOP 22

The name and address of the locator is David Brown, 6245 E. Broadway, Suite 580 Tucson, AZ 85711

4. The location of the claim is in Section 25, Township 20S, Range 13E G&SRB&M, Tyndall Mining District, Santa Cruz County, Arizona. The NE corner of the claim is 3990 feet in a SE direction to a survey monument or permanent natural object described as SE Corner of Section 25

5. The type of Location monument is 1 1/2" X 1 1/2" X 4' wooden stake

The type of corner and end monuments are " " " "

6. The bearing and distance between the corners of the claim are beginning at the NE corner of the claim, 600 feet in a S direction to the SE corner, then 1500 feet in a W direction to the SW corner, then 600 feet in a N direction to the NW corner, then 1500 feet in a E direction to the point of beginning.

7. If amending, relocating or previously recorded, this claim was recorded in Docket _____, Page _____, N/A Mining District, _____ County, Arizona.

Date June 22, 1979

Agent Signature for David Brown

MAP

One inch ≅ One thousand feet

North Arrow

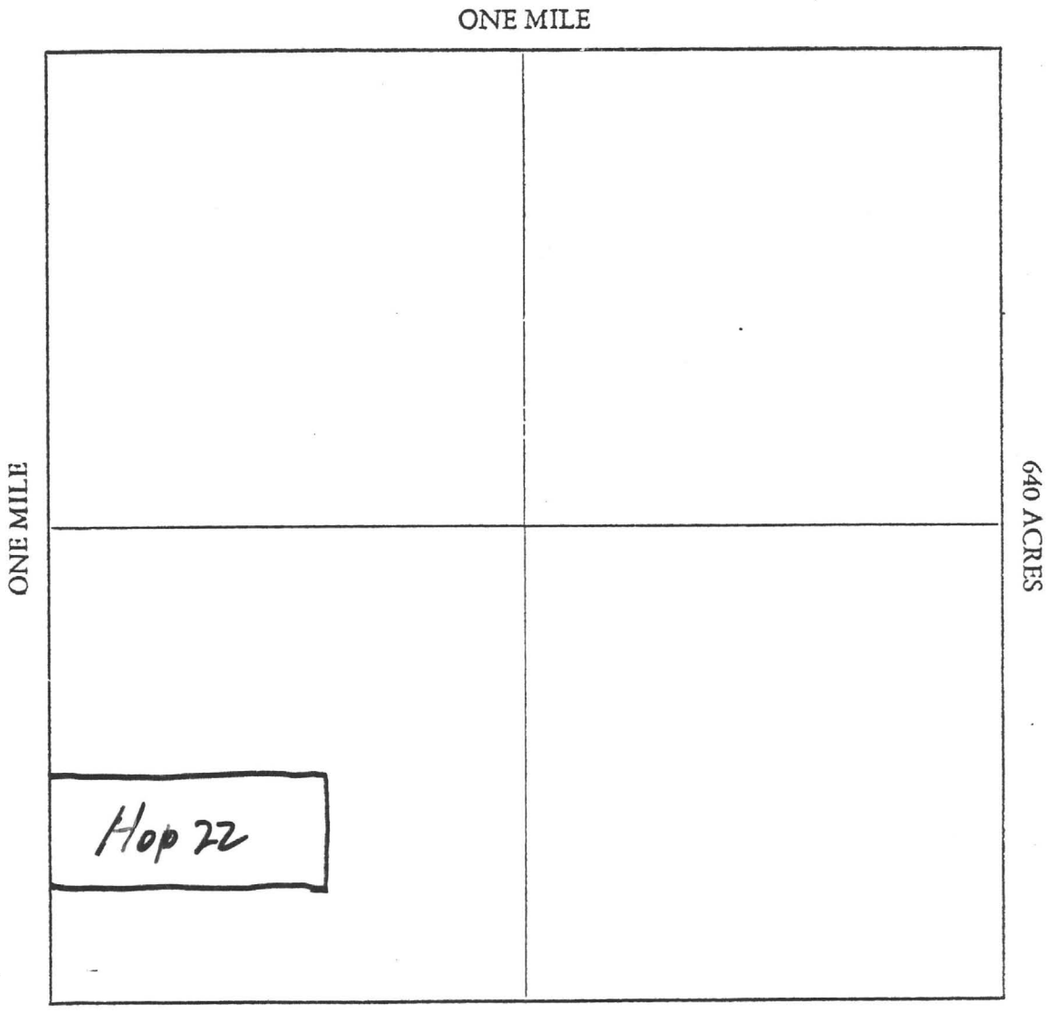

Section 25 Range 13E Township 20S, G&SRB&M

Date June 22, 1979

Signature
Agent for
David Brown

Docket 260 Page 647-8

STATE OF ARIZONA, } ss.
County of _____

I hereby certify that the within instrument was filed and recorded 7/20/79, 19____, at _____ M.
In Docket No. _____, Page _____, at the request of

Fee No.:

When recorded mail to:
P.O. Box 5964
Tucson, AZ 85703

Witness my hand and official seal.

County Recorder

By _____
Deputy Recorder

Fee: $

MAP OF MINING CLAIM LOCATION

1. [X] Location [ ] Amendment [ ] Relocation

2. [ ] Placer [X] Lode [ ] Millsite [ ] Tunnelsite

3. The name of the claim is HOP 23
The name and address of the locator is David Brown, 6245 E. Broadway, Suite 580 Tucson, AZ 85711

4. The location of the claim is in Section 25, Township 20S, Range 13E G&SRB&M, Tyndall Mining District, Santa Cruz County, Arizona. The NW corner of the claim is 3990 feet in a SE direction to a survey monument or permanent natural object described as SE Corner of Section 25

5. The type of Location monument is 1 1/2" X 1 1/2" X 4' wooden stake
The type of corner and end monuments are " " " " "

6. The bearing and distance between the corners of the claim are beginning at the NW corner of the claim, 600 feet in a S direction to the SW corner, then 1500 feet in a E direction to the SE corner, then 600 feet in a N direction to the NE corner, then 1500 feet in a W direction to the point of beginning.

7. If amending, relocating or previously recorded, this claim was recorded in Docket _____, Page _____, N/A Mining District, _____ County, Arizona.

Date June 22, 1979

Signature
Agent for David Brown

MAP

One inch ≅ One thousand feet

North Arrow

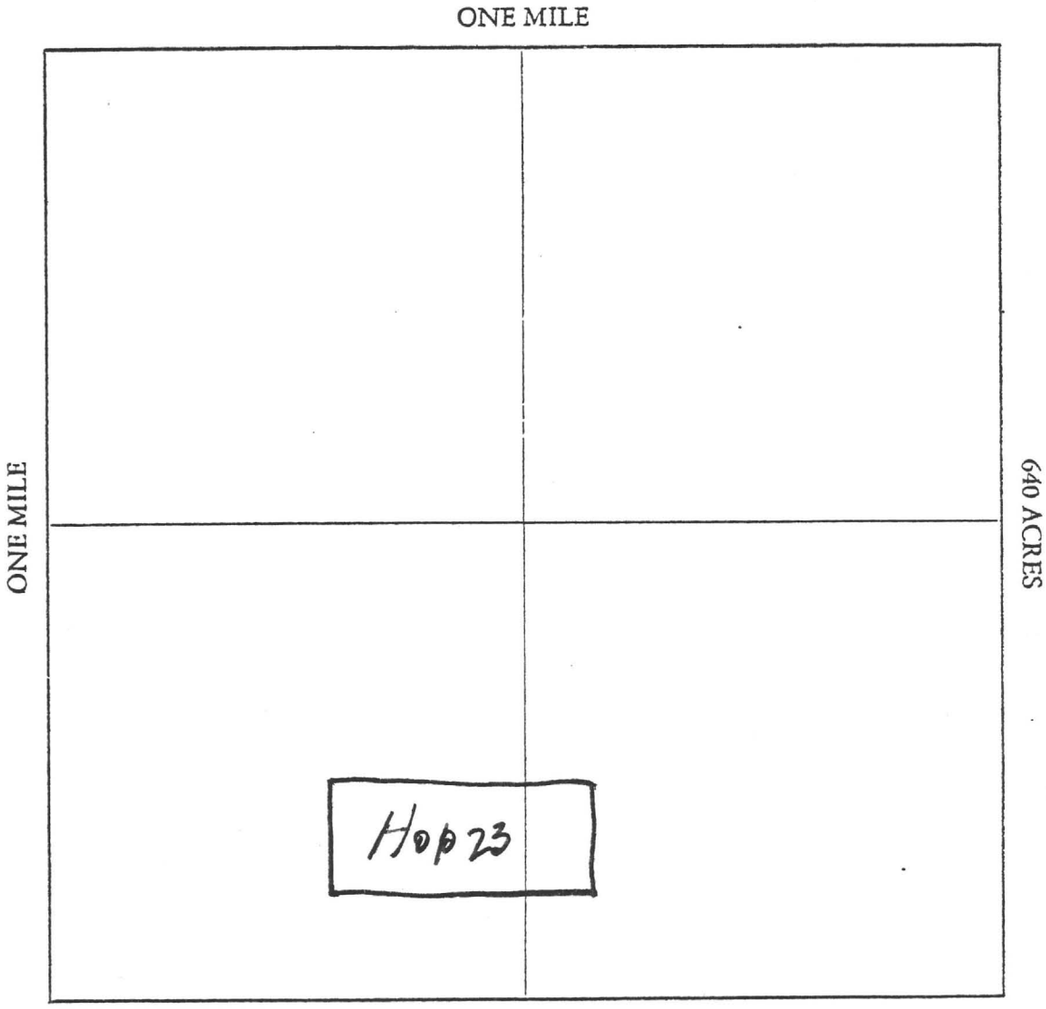

Section 25 Range 13E Township 20S, G&SRB&M

Date June 22, 1979

Signature
Agent for
David Brown

Docket 260 Page 149-50

STATE OF ARIZONA, County of _____ } ss. I hereby certify that the within instrument was filed and recorded 7/20/79, 19____, at _____ M.

In Docket No. _____, Page _____, at the request of _____

When recorded mail to:

P.O. Box 5964
Tucson, AZ 85703

Witness my hand and official seal.

_____ County Recorder

By _____ Deputy Recorder

Fee No.:

Fee: $

MAP OF MINING CLAIM LOCATION

1. [XX] Location [ ] Amendment [ ] Relocation

2. [ ] Placer [X] Lode [ ] Millsite [ ] Tunnelsite

3. The name of the claim is HOP 24

The name and address of the locator is David Brown
6245 E. Broadway, Suite 580, Tucson, AZ 85711

4. The location of the claim is in Section 25, Township 20S, Range 13E G&SRB&M, Tyndall Mining District, Santa Cruz County, Arizona. The SE corner of the claim is 1050 feet in a SE direction to a survey monument or permanent natural object described as

SE Corner of Section 25

5. The type of Location monument is 1 1/2" X 1 1/2" X 4' Wooden Stake

The type of corner and end monuments are " " " " "

6. The bearing and distance between the corners of the claim are beginning at the SE corner of the claim, 600 feet in a N direction to the NE corner, then 1500 feet in a W direction to the NW corner, then 600 feet in a S direction to the SW corner, then 1500 feet in a E direction to the point of beginning.

7. If amending, relocating or previously recorded, this claim was recorded in Docket _____, Page _____, N/A Mining District, _____ County, Arizona.

Date June 21, 1979

Agent for David Brown
Signature

MAP

One inch ≅ One thousand feet

North Arrow

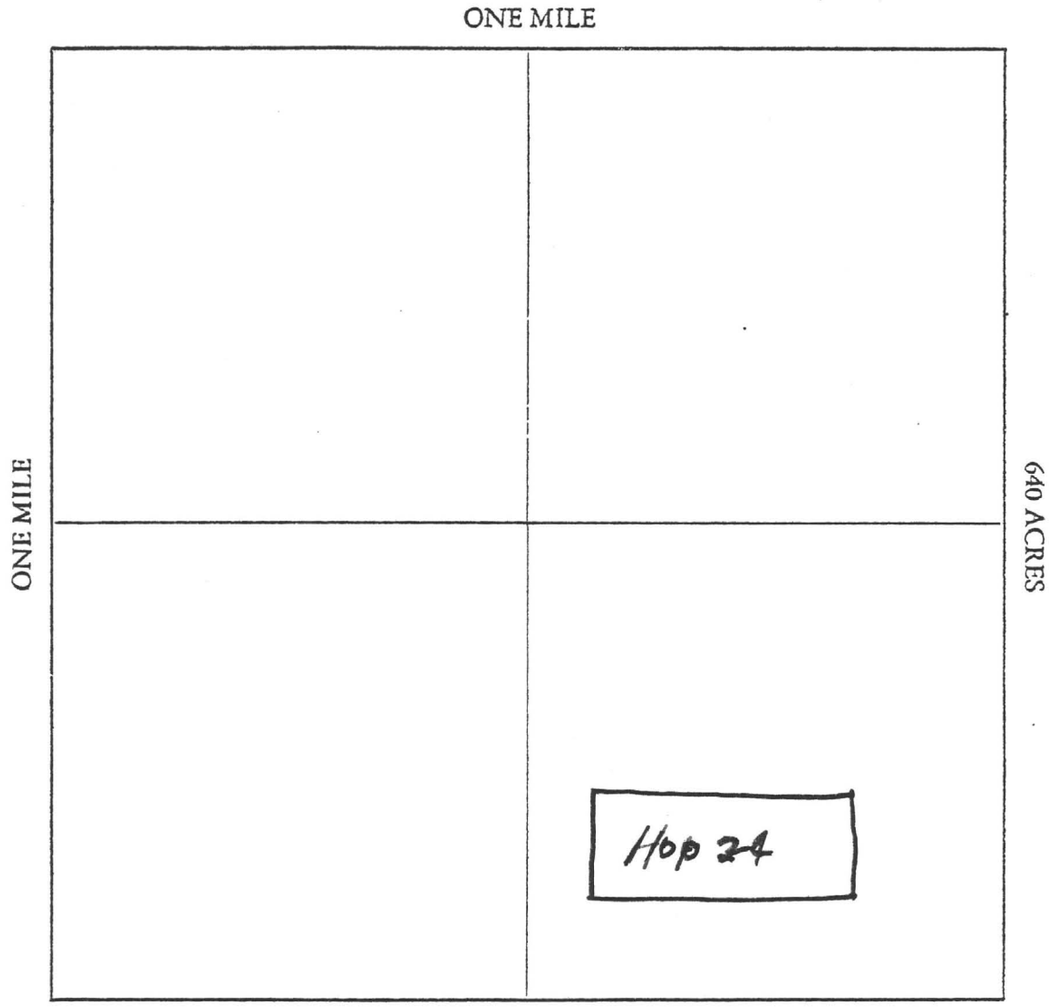

Section 25 Range 13E Township 20S, G&SRB&M

Date June 21, 1979

Agent Signature
for David Brown

Docket 260 Page 651-2

STATE OF ARIZONA, County of _____ } ss. I hereby certify that the within instrument was filed and recorded 7/20/79, 19____, at _____ M.

In Docket No. _____, Page _____, at the request of _____

Fee No.:

When recorded mail to:

P.O. Box 5964
Tucson, AZ 85703

Witness my hand and official seal.

_____ County Recorder

By _____ Deputy Recorder

Fee: $

MAP OF MINING CLAIM LOCATION

1. [X] Location [ ] Amendment [ ] Relocation

2. [ ] Placer [X] Lode [ ] Millsite [ ] Tunnelsite

3. The name of the claim is HOP 25

The name and address of the locator is David Brown, 6245 E. Broadway, Suite 580, Tucson, AZ 85711

4. The location of the claim is in Section 25, Township 20S, Range 13E G&SRB&M, Tyndall Mining District, Santa Cruz County, Arizona. The SW corner of the claim is 1050 feet in a SE direction to a survey monument or permanent natural object described as SE Corner of Section 25

5. The type of Location monument is 1 1/2" X 1 1/2" X 4' Wooden Stake

The type of corner and end monuments are " " " " "

6. The bearing and distance between the corners of the claim are beginning at the SW corner of the claim, 600 feet in a N direction to the NW corner, then 1500 feet in a E direction to the NE corner, then 600 feet in a S direction to the SE corner, then 1500 feet in a W direction to the point of beginning.

7. If amending, relocating or previously recorded, this claim was recorded in Docket _____, Page _____, N/A Mining District, _____ County, Arizona.

Date June 21, 1979

Agent Signature for David Brown

MAP

One inch ≅ One thousand feet

North Arrow

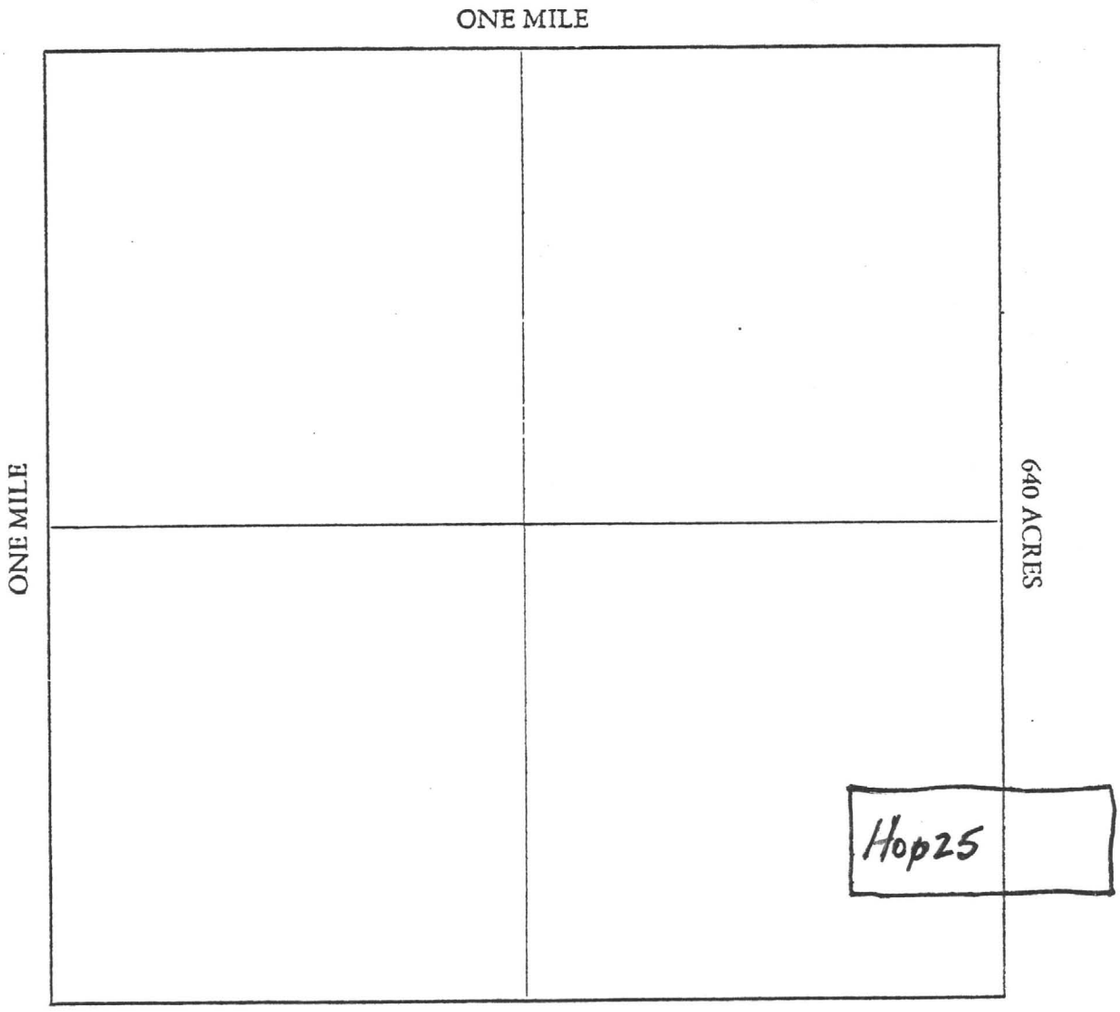

Section 25 Range 13E Township 20S, G&SRB&M

Date June 21, 1979

Signature
Agent for David Brown

Docket 260 Page 653-4

STATE OF ARIZONA, } ss.
County of _____

I hereby certify that the within instrument was filed and recorded 7/20/79, 19____, at _____ M.

In Docket No. _____, Page _____, at the request of

Fee No.:

When recorded mail to:

P.O. Box 5964
Tucson, AZ 85703

Witness my hand and official seal.

County Recorder

By _____
Deputy Recorder

Fee: $

MAP OF MINING CLAIM LOCATION

1. [X] Location [ ] Amendment [ ] Relocation

2. [ ] Placer [X] Lode [ ] Millsite [ ] Tunnelsite

3. The name of the claim is HOP 26

The name and address of the locator is David Brown, 6245 E. Broadway, Suite 580, Tucson, AZ 85711

4. The location of the claim is in Section 25, Township 20S, Range 13E G&SRB&M, Tyndall Mining District, Santa Cruz County, Arizona. The SE corner of the claim is 3800 feet in a E direction to a survey monument or permanent natural object described as

SE Corner of Section 25

5. The type of Location monument is 1 1/2" X 1 1/2" X 4' wooden stake

The type of corner and end monuments are " " " " "

6. The bearing and distance between the corners of the claim are beginning at the SE corner of the claim, 600 feet in a N direction to the NE corner, then 1500 feet in a W direction to the NW corner, then 600 feet in a S direction to the SW corner, then 1500 feet in a E direction to the point of beginning.

7. If amending, relocating or previously recorded, this claim was recorded in Docket _____, Page _____, N/A Mining District, _____ County, Arizona.

Date June 22, 1979

Agent for David Brown
Signature

MAP

One inch ≅ One thousand feet

North Arrow

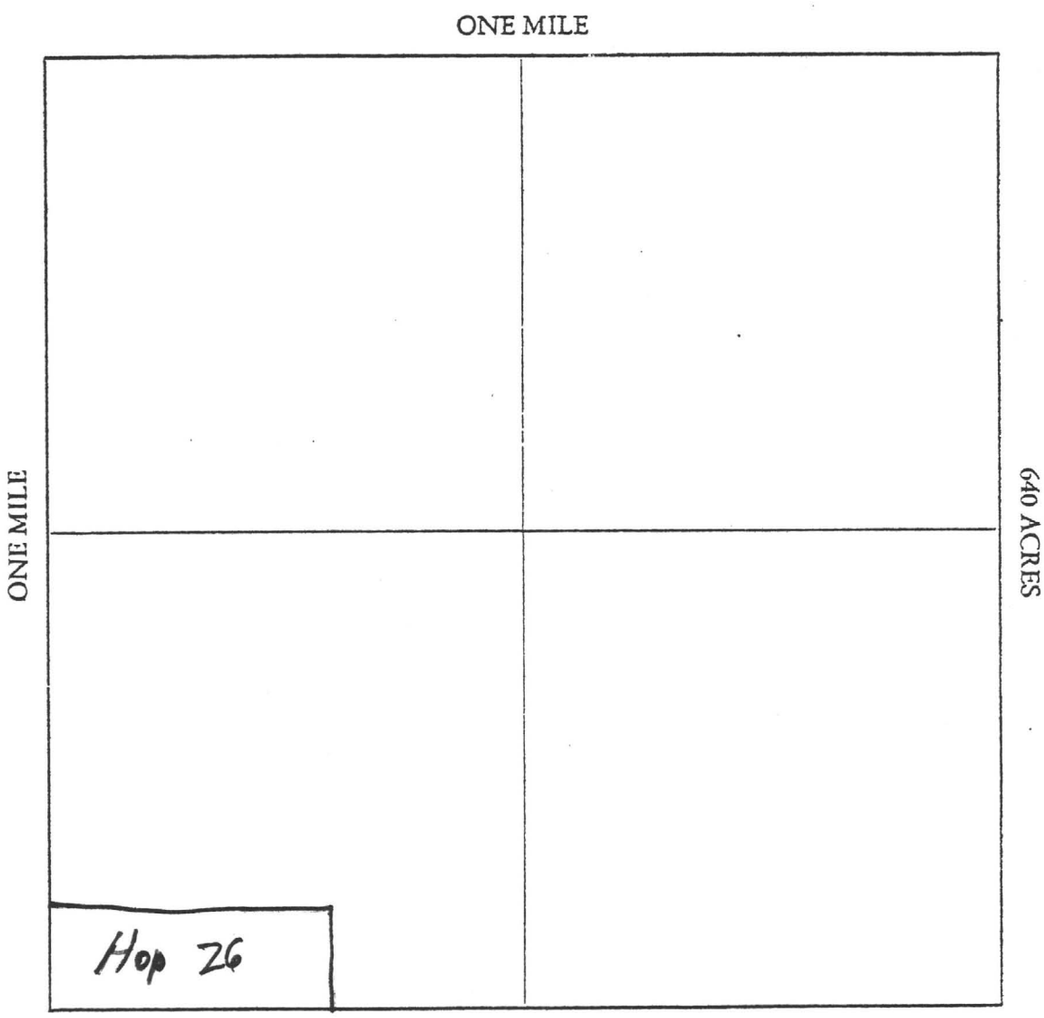

Section 25 Range 13E Township 20S, G&SRB&M

Date June 22, 1979

Signature

Agent for David Brown

Docket 260 Page 655-6

STATE OF ARIZONA, County of _____ } ss. I hereby certify that the within instrument was filed and recorded 7/20/79, 19____, at _____ M.

In Docket No. _____, Page _____, at the request of _____

Fee No.:

When recorded mail to:

P.O. Box 5964
Tucson, AZ 85703

Witness my hand and official seal.

_____ County Recorder

By _____ Deputy Recorder

Fee: $

MAP OF MINING CLAIM LOCATION

1. [X] Location [ ] Amendment [ ] Relocation

2. [ ] Placer [X] Lode [ ] Millsite [ ] Tunnelsite

3. The name of the claim is HOP 27

The name and address of the locator is David Brown 6245 E. Broadway, Suite 580, Tucson, AZ 85711

4. The location of the claim is in Section 25, Township 20S, Range 13E G&SRB&M, Tyndall Mining District, Santa Cruz County, Arizona. The SW corner of the claim is 3800 feet in a E direction to a survey monument or permanent natural object described as SE Corner of Section 25

5. The type of Location monument is 1 1/2" X 1 1/2" X 4' wooden stake

The type of corner and end monuments are " " " " "

6. The bearing and distance between the corners of the claim are beginning at the SW corner of the claim, 600 feet in a N direction to the NW corner, then 1500 feet in a E direction to the NE corner, then 600 feet in a S direction to the SE corner, then 1500 feet in a W direction to the point of beginning.

7. If amending, relocating or previously recorded, this claim was recorded in Docket _____, Page _____, N/A Mining District, _____ County, Arizona.

Date June 22, 1979

Agent for David Brown
Signature

MAP

One inch ≅ One thousand feet

North Arrow

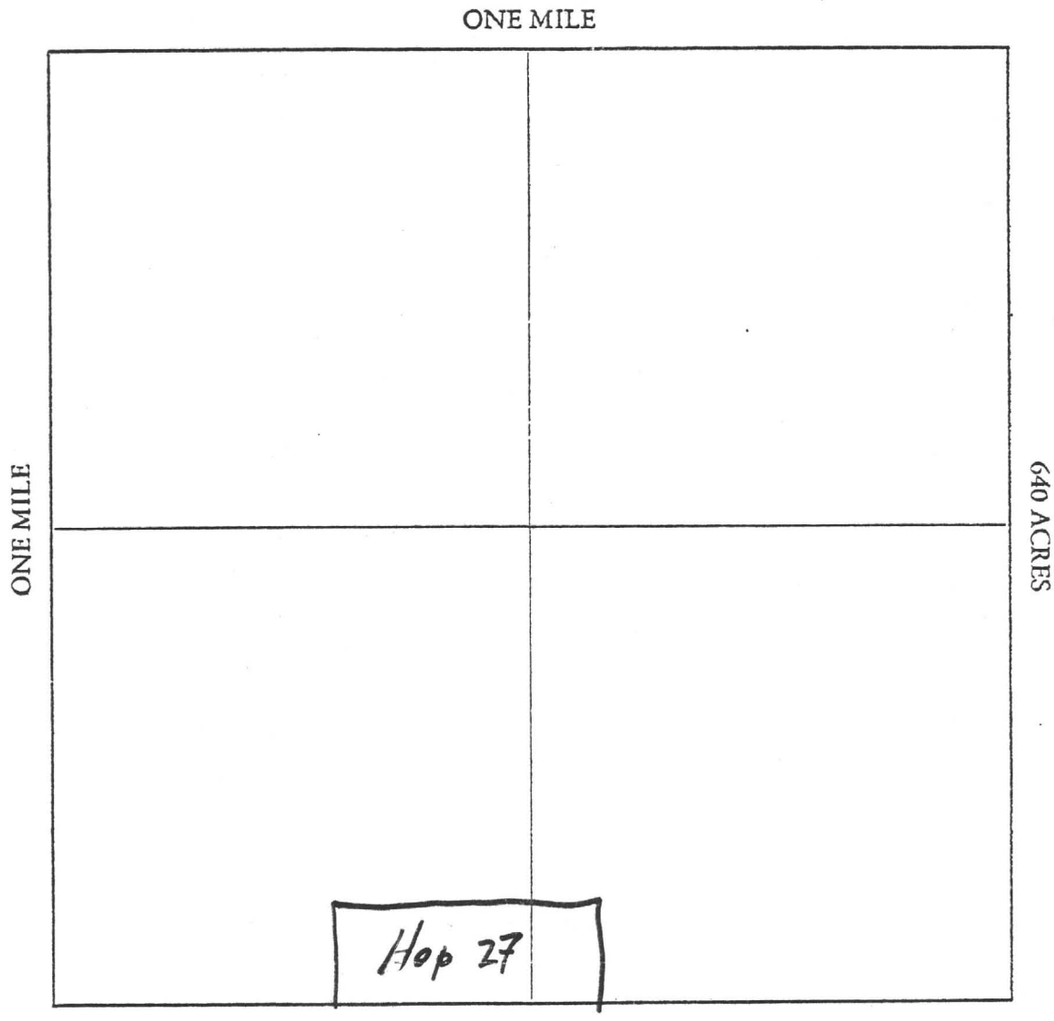

Section 25 Range 13E Township 20S, G&SRB&M

Date June 22, 1979

Agent for David Brown
Signature

Docket 260 657-8

STATE OF ARIZONA, County of _____ } ss.

I hereby certify that the within instrument was filed and recorded 7/20/79, 19____, at _____ M.

In Docket No. _____, Page _____, at the request of _____

Fee No.:

When recorded mail to:

P.O. Box 5964
Tucson, AZ 85703

Witness my hand and official seal.

_____ County Recorder

By _____ Deputy Recorder

Fee: $

MAP OF MINING CLAIM LOCATION

1. [X] Location [ ] Amendment [ ] Relocation

2. [ ] Placer [X] Lode [ ] Millsite [ ] Tunnelsite

3. The name of the claim is HOP 28

The name and address of the locator is David Brown 6245 E. Broadway, Suite 580, Tucson, AZ 85711

4. The location of the claim is in Section 25, Township 20S, Range 13E G&SRB&M, Tyndall Mining District, Santa Cruz County, Arizona. The NE corner of the claim is 1050 feet in a SE direction to a survey monument or permanent natural object described as SE Corner of Section 25

5. The type of Location monument is 1 1/2" X 1 1/2" X 4' wooden stake

The type of corner and end monuments are " " " " "

6. The bearing and distance between the corners of the claim are beginning at the NE corner of the claim, 600 feet in a S direction to the SE corner, then 1500 feet in a W direction to the SW corner, then 600 feet in a N direction to the NW corner, then 1500 feet in a E direction to the point of beginning.

7. If amending, relocating or previously recorded, this claim was recorded in Docket _____, Page _____, N/A Mining District, _____ County, Arizona.

Date June 21, 1979

Signature

Agent for David Brown

MAP

One inch ≅ One thousand feet

North Arrow

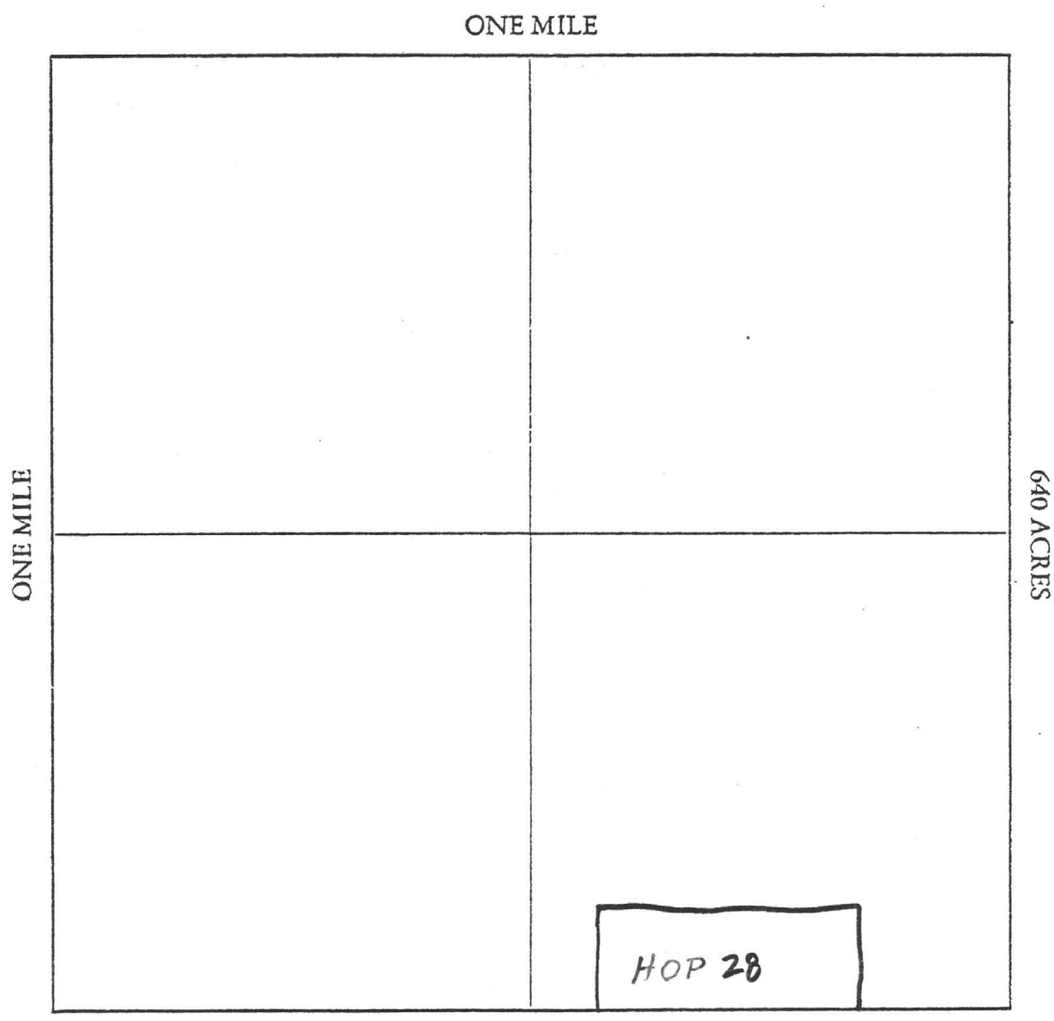

Section 25 Range 13E Township 20S, G&SRB&M

Date June 21, 1979

Agent for David Brown
Signature

Docket 260 Page 659-60

STATE OF ARIZONA, County of _____ } ss.

I hereby certify that the within instrument was filed and recorded 7/20/79, 19____, at _____ M.

In Docket No. _____, Page _____, at the request of _____

Fee No.:

When recorded mail to:

P.O. Box 5964
Tucson, AZ 85703

Witness my hand and official seal.

_____ County Recorder

By _____ Deputy Recorder

Fee: $

MAP OF MINING CLAIM LOCATION

1. [X] Location [ ] Amendment [ ] Relocation

2. [ ] Placer [X] Lode [ ] Millsite [ ] Tunnelsite

3. The name of the claim is HOP 29

The name of the locator is David Brown, 6245 E. Broadway, Suite 580, Tucson, AZ 85711

4. The location of the claim is in Section 25, Township 20S, Range 13E G&SRB&M, Tyndall Mining District, Santa Cruz County, Arizona. The NW corner of the claim is 1050 feet in a SE direction to a survey monument or permanent natural object described as S.E. Corner of Section 25

5. The type of Location monument is 1 1/2" X 1 1/2" X 4' wooden stake

The type of corner and end monuments are " " " " "

6. The bearing and distance between the corners of the claim are beginning at the NW corner of the claim, 600 feet in a S direction to the SW corner, then 1500 feet in a E direction to the SE corner, then 600 feet in a N direction to the NE corner, then 1500 feet in a W direction to the point of beginning.

7. If amending, relocating or previously recorded, this claim was recorded in Docket _____, Page N/A, Mining District, _____ County, Arizona.

Date June 21, 1979

Agent for David Brown
Signature

MAP

One inch $\stackrel{\alpha}{=}$ One thousand feet

North Arrow

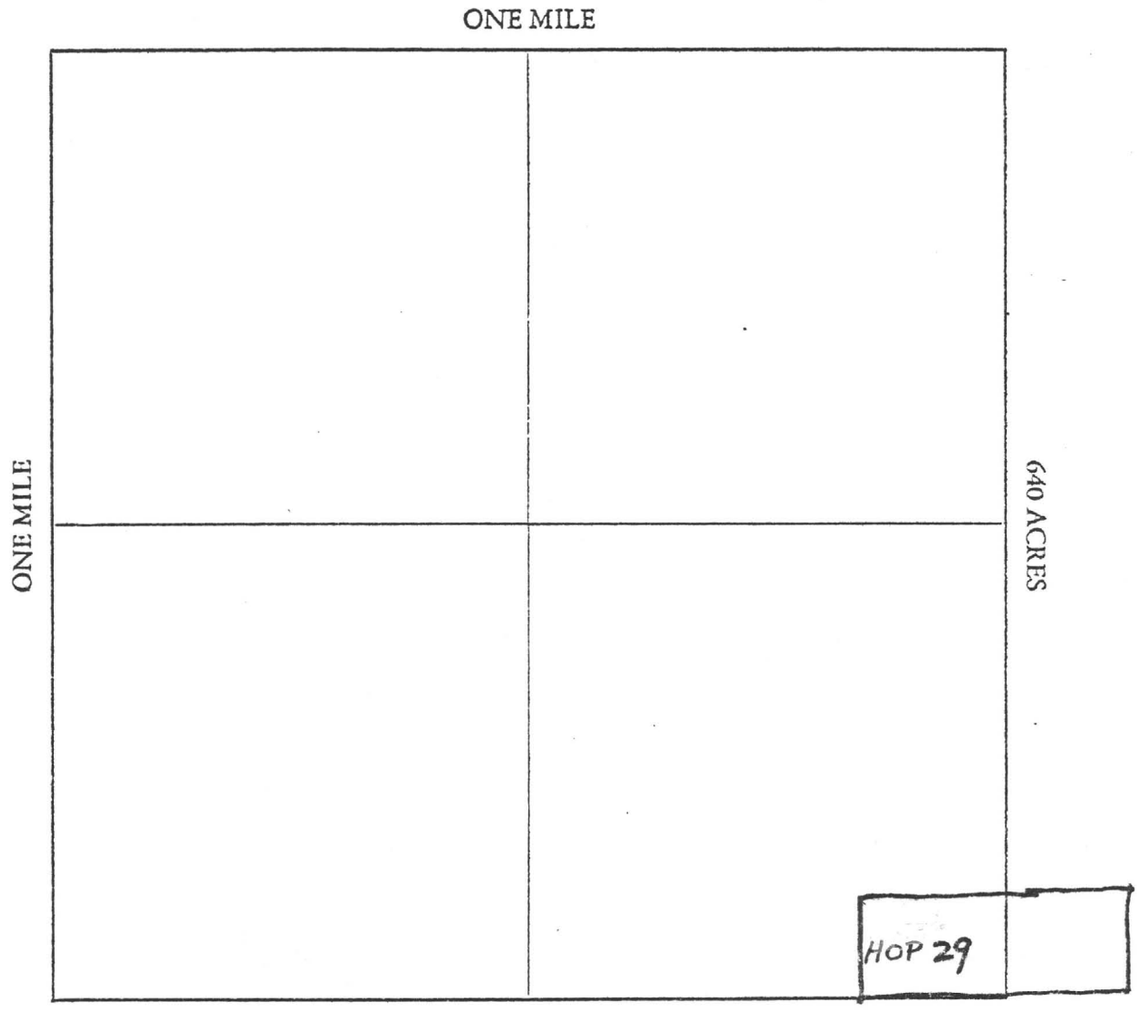

Section 25 Range 13E Township 20S, G&SRB&M

Date June 21, 1979

Signature Agent for David Brown

TUCSON BLUEPRINT SUPPLY CO

A SECTION OF LAND

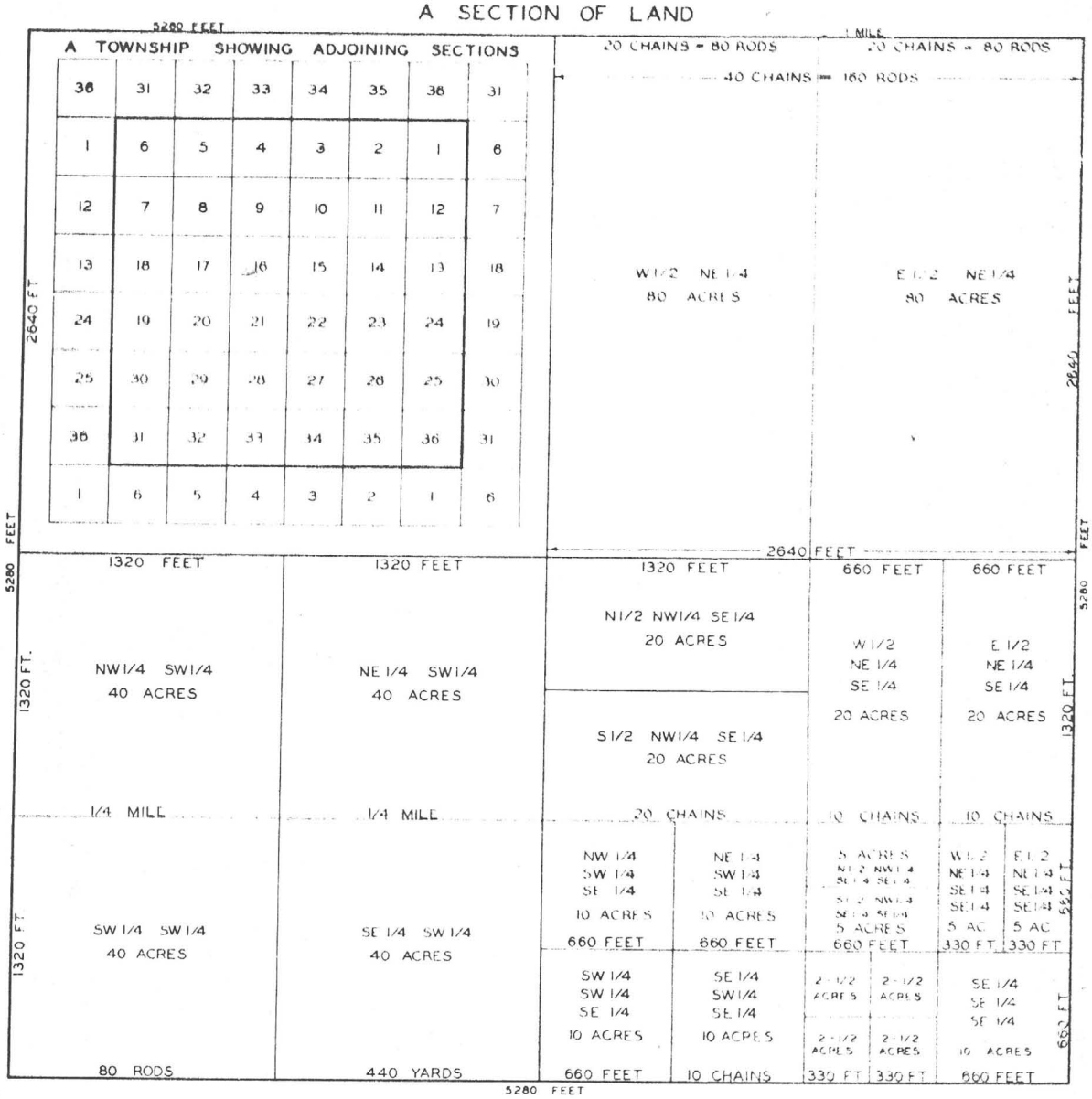

1 - LINK = 7.92 INCHES
1 - CHAIN = 66 FEET = 100 LINKS
1 - ROD = 16-1/2 FEET = 25 LINKS
1 - MILE = 5280 FEET = 80 CHAINS

TUCSON BLUE PRINT CO.

537 NORTH SIXTH AVE

Phone 624-8881

1 - ACRE = 43 560 SQ FT
1 - SECTION = 640 ACRES = 1 SQ. MILE
1 - TOWNSHIP = 36 SECTIONS
1 - SQUARE ACRE = 208 710 FEET APPROX

GEOEX
Cable: GEOEX
JUN 19 1979
BOX 5964 TUCSON, ARIZONA 85703
Phone: (AREA 602) 623-0578

3

No. 899

BOOK 899

Field Notes

OF THE SURVEY OF THE

SUBDIVISION LINES

BOOK 899

—OF— No. 899

Township 20 S. Range 13 E.

Gila and Salt River Base and Meridian

ARIZONA.

By Lewis Wolfley D. S.

under contract dated April 11th 1885.

Survey commenced May 18th 1885.

Survey completed May 22nd 1885

899

BOOK 899 **INDEX.**

Township 20 South, *Range* 13 East,

Gila and Salt River Meridian.

6	108	5	75	4	56	3	38	2	20	1
105		103		74		54		35		18
7	101	8	72	9	53	10	33	11	16	12
98		97		71		51		32		14
18	95	17	69	16	50	15	31	14	12	13
93		92		68		48		29		11
19	90	20	66	21	47	22	28	23	9	24
87		86		65		46		27		8
30	84	29	62	28	44	27	25	26	6	25
82		80		60		43		24		5
31	78	32	58	33	40	34	22	35	3	36

For preliminary oaths and description of Instrument see book No. 1

BOOK 899

T20 S. R 13E. No. 899

Chains	
	Beginning at the Stand Cor to Secs. 35 & 36 Tp 20 S. R 13 E. which is a Post properly marked with pits and mound of earth from which A Hackberry tree 8 ins. in diam bears S 5° W. 94 links dist.
	A Mesquite tree 12 ins. in diam bears N 15° W. 154 links. dist.
	Trav N. bet. Secs 35 & 36.
	Va 12° E.
40.00	A Granite stone in place 13 x 8 ins above the ground which I marked with a cross (+) at exact Cor. point for 1/4 Sec. Cor. and raised a mound of

T20S. R13E.

Chains	
	stone alongside.
46.00	Cross Dry Wash course W.
47.00	Cross road bears E&W.
76.00	Cross Dry Wash course S.W.
80.00	Set a Granite stone 20x18x18 ins. 14 ins. in the ground for cor. to Secs. 25, 26, 35 & 36. marked with 1 notch on S & E. edges. and raised a mound of stone alongside
	Grass fair Soil 4th rate Surface rolling Scattering brush

SW Cor Sec 25

T20S. R13E.

Chains	
	East on a random line bet. Secs 25 & 36. Va 12°E.
40.00	Set temporary 1/4 Sec. cor.
79.95	Intersect the E. bdy. of Tp 8 links N. of cor. to Secs 25, 30, 31 & 36. which is a Volcanic stone 20x12 ins. above the ground marked with 1 notch on S. and 5 notches on N. edges and ~~raised~~ a mound of stone alongside
	Thence I run N. 69°57' W. on a true line bet. Secs. 25 & 36. with same Va.
20.95	Enter Dry Wash course W. and along dry Wash
39.97	Set a Volcanic stone 17x8x6 ins

SE Cor Sec 25

So. 1/4 Cor Sec 25

BOOK 899

T20 S. R13E.

Chains	
	11 ins. in the ground for 1/4 Sec. cor. marked 1/4 on N. face and raised a mound of stone alongside 10 links South of Wash.
44.45	Leave Dry Wash course West.
79.95	The cor. to Secs. 25. 26. 35 & 36.
	Surface rolling
	Soil 4th rate
	Grass fair
	Scattering brush
	North bet. Secs. 25 & 26 Va 12° E.
	Over rolling ground
35.00	Cross Dry Wash course W.
40.00	Set a Granite stone 12 x 8 x 6 ins.

1/4 Cor Sec 25 & 26 (W 1/4 Sec 25)

100 LINKS = 1 chain 66'

T20 S. R13E.

1 LINK = 0.66 feet (0.01 chains)

Chains	
	7 ins. in the ground for 1/4 Sec cor. marked 1/4 on W. face and raised a mound of stone alongside
44.50	Cross Dry Wash course West
80.00	Set a Granite stone 18 x 18 x 18 ins 11 ins in the ground for Cor. to Secs. 23. 24. 25 & 26 marked with 2 notches on S. and 1 notch on E. edges. and raised a mound of stone alongside from which a Mesquite tree 14 ins. in diam bears N 15° E 95 links dist. marked T20S R13E. S24. B. T.
	Surface rolling
	Soil 4th rate
	Grass fair
	Scattering brush

NW Cor Sec 25

62.7'

T20 S. R13 E.

Chains	
	East on a random line bet. Secs. 24 & 25. Va 12° E.
40.00	Set temporary 1/4 Sec. cor.
80.70	Intersect the E. bdy. of the Tp 20 links N. of cor. to Secs. 19, 24, 25 & 30 which is a Lime stone 18 x 10 ins. above the ground marked with 2 notches on S. and 4 notches on N. edges. and a mound of stone alongside, from which Mesquite tree 6 ins. in diam bears N 30° E. 95 links dist. marked T20 S. R14 E. S19. B.T.
	Thence I run N 89° 57' W. on a true line bet. Secs. 24 & 25 with same va.

T20 S. R13 E.

N 1/4 Cor Sec 25

Chains	
40.35	Set a Granite stone 20 x 14 x 6 ins. 14 ins. in the ground for 1/4 Sec. cor. marked 1/4 on N. face and raised a mound of stone alongside
80.70	The cor. to Secs. 23, 24, 25 & 26.
	Surface Rolling
	Soil 4th rate
	Grass fair
	Scattering brush
	North bet. Secs 23 & 24 Va 12° E.
	Over rolling ground
17.00	Cross Dry Wash course N.W.
40.00	Set a Granite stone 17 x 12 x 6 ins. 11 ins. in the ground for 1/4 Sec.

September 13, 1979

Texasgulf, Inc.
6934 N. McIntyre
Golden, CO 80401

Attention: Mrs. Biggerstaff

Re: HOP & RR CLAIMS
GEOEX #1308,1351

Gentlemen:

Enclosed are original Claim Location Notices for Claims RR1 through RR54 which were recorded on July 10, 1979, by Pinal County Recorder, under Docket #968, pages 513 through 620, and for Claims HOP1 through 29 which were recorded by Santa Cruz County Recorder on July 20, 1979, Docket 260, pages 603 through 660.

We have delayed sending these pending receipt of serial numbers from the Bureau of Land Management (copies of claim notices were sent to B.L.M. with check on 8-2-79). The BLL.M. has advised that a letter listing serial numbers was sent to David Brown, 6245 E. Broadway, Suite 580,Tucson, AZ 85711, on August 23, 1979. We were also advised by the B.L.M. on 8/29 that they would send us a copy of the serial number letter which to date we have not received. We will send a copy to you just as soon as it is received.

Untoward delay in timely processing of the matter on your behalf seems excessive to us, but B.L.M. is apparently inundated.

Sincerely,

Heinrichs GEOEXploration Co.

Walter E. Heinrichs, Jr.
President

WEH:mt
Enclosures: Original Claim Location Notices

CLARK RANCH QUADRANGLE
ARIZONA—PINAL CO.
7.5 MINUTE SERIES (TOPOGRAPHIC)

UNITED STATES
DEPARTMENT OF THE INTERIOR
GEOLOGICAL SURVEY

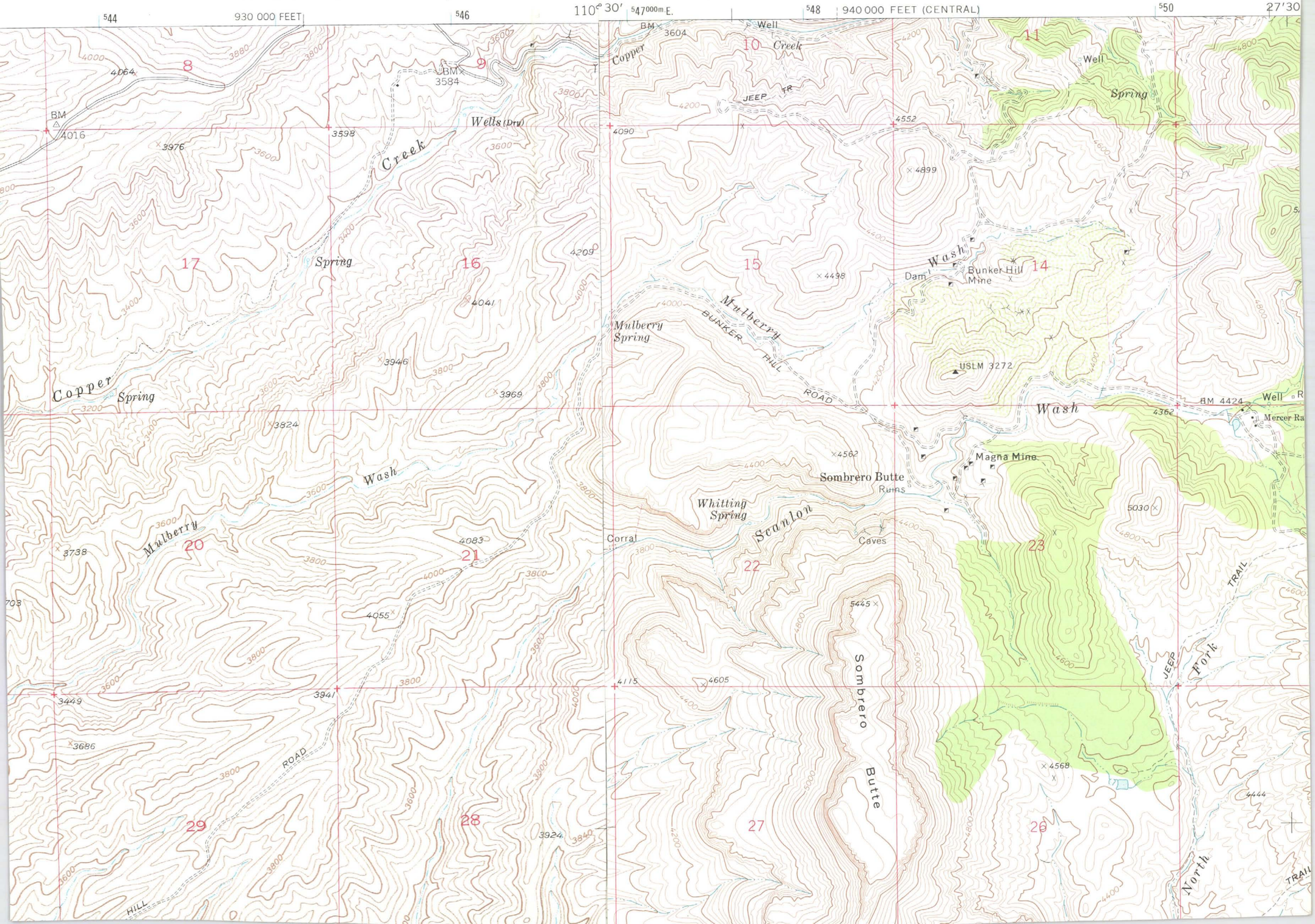

A MC 51706 thru
A MC 51788 (952)

August 23, 1979

Mr. David Brown
6245 E. Broadway, Suite 580
Tucson, Arizona 85711

Dear Mr. Brown:

This letter is to identify the serial numbers we have assigned to your mining claim location notices filed in this office on August 6, 1979.

Serial Number	Name of Claim
A MC 51706 thru A MC 51734	Hop 1 thru 29
A MC 51735 thru A MC 51788	RR 1 thru 54

Please refer to the claim names and the respective serial numbers in any future correspondence.

Enclosed is a chart showing requirements for filing affidavits of assessment work or notice of intention to hold mining claims.

Sincerely yours,

/s/ Robert L. Peterson

Chief, Branch of Records
and Data Management

Enclosure

BAhearn:saf

Copy to Texasgulf
Att. Mrs. Biggerstaff
9-26-79

STATE OF ARIZONA
COUNTY OF PINAL } ss.

Blotted	Paged	Indexed
✓	—	

I hereby certify that the within instrument was filed for record in Pinal County, State of Arizona. Witness my hand and official seal.

WILLIAM S. TRUMAN
Pinal County Recorder

By: M. Barta ..... Deputy

No.: 604409
Date: 18 OCT 1978 1215
Docket and Page: DOCKET 934 PAGE 978
Request of: Beth Properties Ltd
3.00

PINAL COUNTY RECORDER 1875 FLORENCE, ARIZONA

LOCATION NOTICE
(Lode)

DOCKET 934 PAGE 978

NOTICE IS HEREBY GIVEN that the B61 lode mining claim has been located by BETH PROPERTIES LTD., whose address is 5140 East Burns St., Tucson, Az. 85711 This claim is about 1500 feet in length and about 600 feet in width. The general course of this claim is E-W and it is situated in the Bunker Hill Mining District, Pinal County, Arizona. This claim runs from the location monument on which this notice is posted about 5 feet in a Easterly direction to the East end line and about 1495 feet in a Westerly direction to the West end line and is also marked by six monuments, one at each corner and one at the center of each end line of the claim, making the claim in the form of a parallellogram. The location monument at which this notice is posted is situated within Section 12, T. 8S., R. 17E., G.& S.R.M., and this claim encompasses portions of the quarter section, subdivision(s), Section(s), Township and Range as follows: NE¼, S.12, T.8S., R.17E

The locality of this claim with reference to some natural object or permanent monument and additional information (if any) concerning its locality are as follows: about ~~[illegible]~~ 5150 feet bearing about N.47E from the monument marking the NW corner of Section 13 Twp 8 S., Rge 17 E

DATED AND POSTED on the ground this 4TH day of September, 1978.

Witnesses:
Bob Johnson
[illegible]

Locator(s)
Beth Properties Ltd
by Spencer R. Smith, AGENT

STATE OF ARIZONA)
) ss.
COUNTY OF .....)

I hereby certify that the within instrument was filed and recorded at request of .....
.....
on ..... at .....M., Docket .....
Page .....

Fee $3.00

Witness my hand and official seal the day and year aforesaid.

.....
County Recorder

By .....
Deputy Recorder

Indexed	Photostat Compared	Blotted

17 8-2-78

MINING CLAIM LOCATION MAP
(Lode)

Claim name: B-61

Locator: Beth Properties Ltd., 5140 E. Burns St., Tucson, Az.,85711

The major portion of this claim is located in Section 12,

Township 8 S, Range 17 E, Pinal county, Arizona.

The location monument of this claim is about 5150 feet

bearing about N47E from the NW corner of Section 13,

Township 8 S, Range 17 E.

The types of corner and location monuments used on this claim are denoted as follows:

• = 1½"x1½"x4' wooden stake

× = 3' high rock monument

NORTH

scale: 1" = 2000'

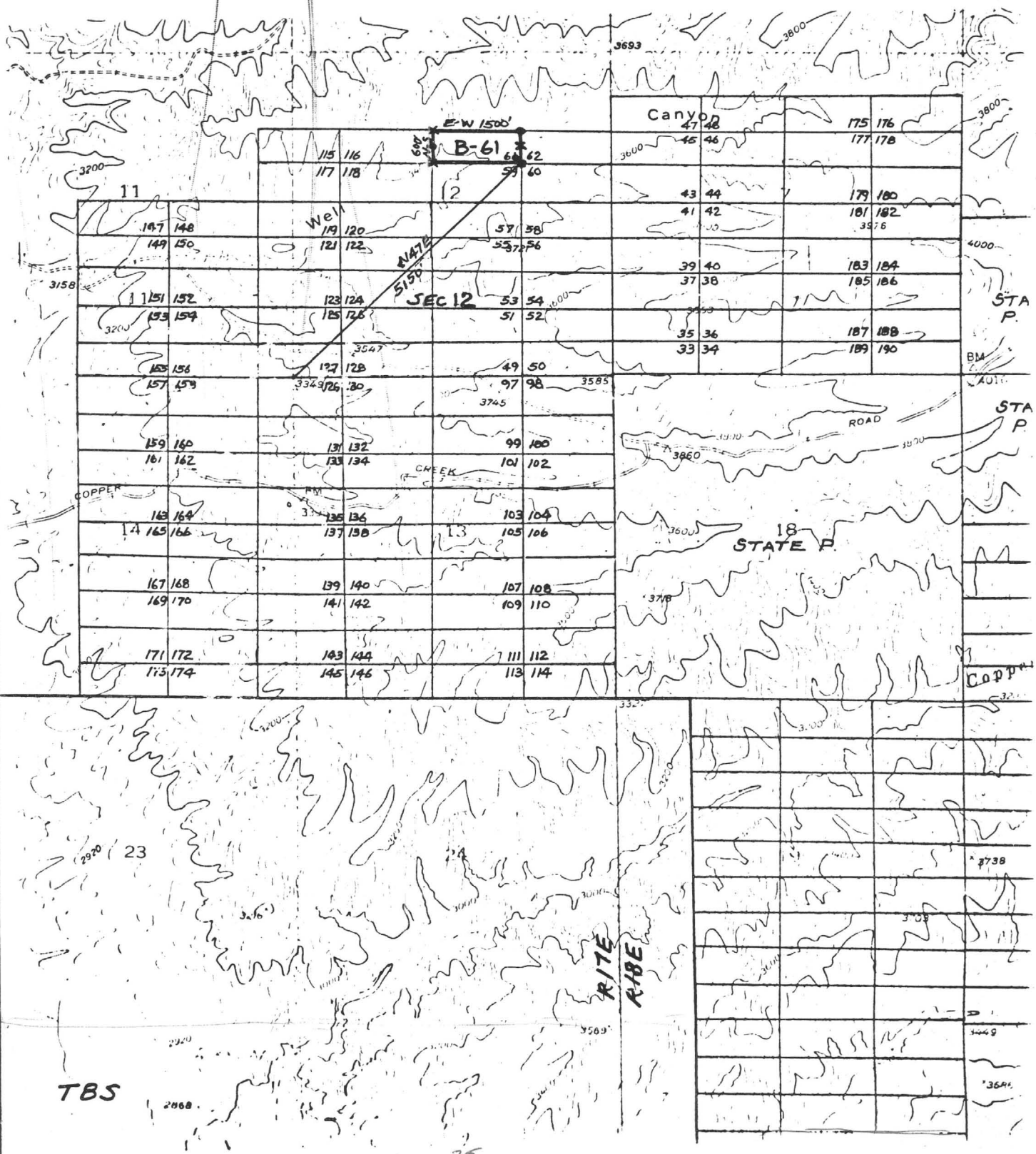

STATE OF ARIZONA
COUNTY OF PINAL } ss.

Blotted	Paged	Indexed
✓	✓	

By: M. Marta Deputy

I hereby certify that the within instrument was filed for record in Pinal County, State of Arizona.
Witness my hand and official seal.
WILLIAM S. TRUMAN
Pinal County Recorder

No.: 604349
Date: 18 OCT 1978 12 15
Docket and Page DOCKET 934 PAGE 858
Request of: Beth Properties Ltd
3.00

PINAL COUNTY RECORDER FLORENCE, ARIZONA

DOCKET 934 PAGE 858

LOCATION NOTICE
(Lode)

NOTICE IS HEREBY GIVEN that the B-1 lode mining claim has been located by Beth Properties Ltd., whose address is 5140 East Burns St., Tucson, Arizona 85711 This claim is about 1500 feet in length and about 600 feet in width. The general course of this claim is E-W and it is situated in the Bunker Hill Mining District, Pinal County, Arizona. This claim runs from the location monument on which this notice is posted about 5 feet in a easterly direction to the east end line and about 1495 feet in a westerly direction to the west end line and is also marked by six monuments, one at each corner and one at the center of each end line of the claim, making the claim in the form of a parallellogram. The location monument at which this notice is posted is situated within Section 31, T. 8 S, R. 18 E, G.& S.R.M., and this claim encompasses portions of the quarter section, subdivision(s), Section(s), Township and Range as follows:
NE ¼, Section 31, T 8 S, R 18 E.

The locality of this claim with reference to some natural object or permanent monument and additional information (if any) concerning its locality are as follows: about 1630 feet bearing about S55W from the monument marking the NW corner of Section 32, Twp 8 S, Rge. 18 E.

DATED AND POSTED on the ground this 16TH day of SEPT., 1978.

Witnesses:
Fernando Alvarado
Larry Matsy

Locator(s)
Beth Properties Ltd.
by: Lawrence A. Smith, AGENT

STATE OF ARIZONA)
) ss.
COUNTY OF Pinal)

I hereby certify that the within instrument was filed and recorded at request of Beth Properties Ltd
on 18 OCT 1978 12 15 at
M., Docket
Page
Fee $3.00

Witness my hand and official seal the day and year aforesaid.
WILLIAM S. TRUMAN
County Recorder
By Lorraine Moore
Deputy Recorder

Indexed	Photostat Compared	Blotted

5140 E. Burns St
Tucson, Ariz 85711

17 9-2-78 OD

MINING CLAIM LOCATION MAP
(Lode)

Claim name: B-1

Locator: Beth Properties Ltd., 5140 E. Burns St., Tucson, Az.,85711

The major portion of this claim is located in Section 31,

Township 8 S, Range 18 E, Pinal county, Arizona.

The location monument of this claim is about 1630 feet

bearing about S 55 W from the NW corner of Section 32;

Township 8 S, Range 18 E.

The types of corner and location monuments used on this claim are denoted as follows:

• = 1½"x1½"x4' wooden stake

× = 3' high rock monument

NORTH

scale: 1" = 2000'

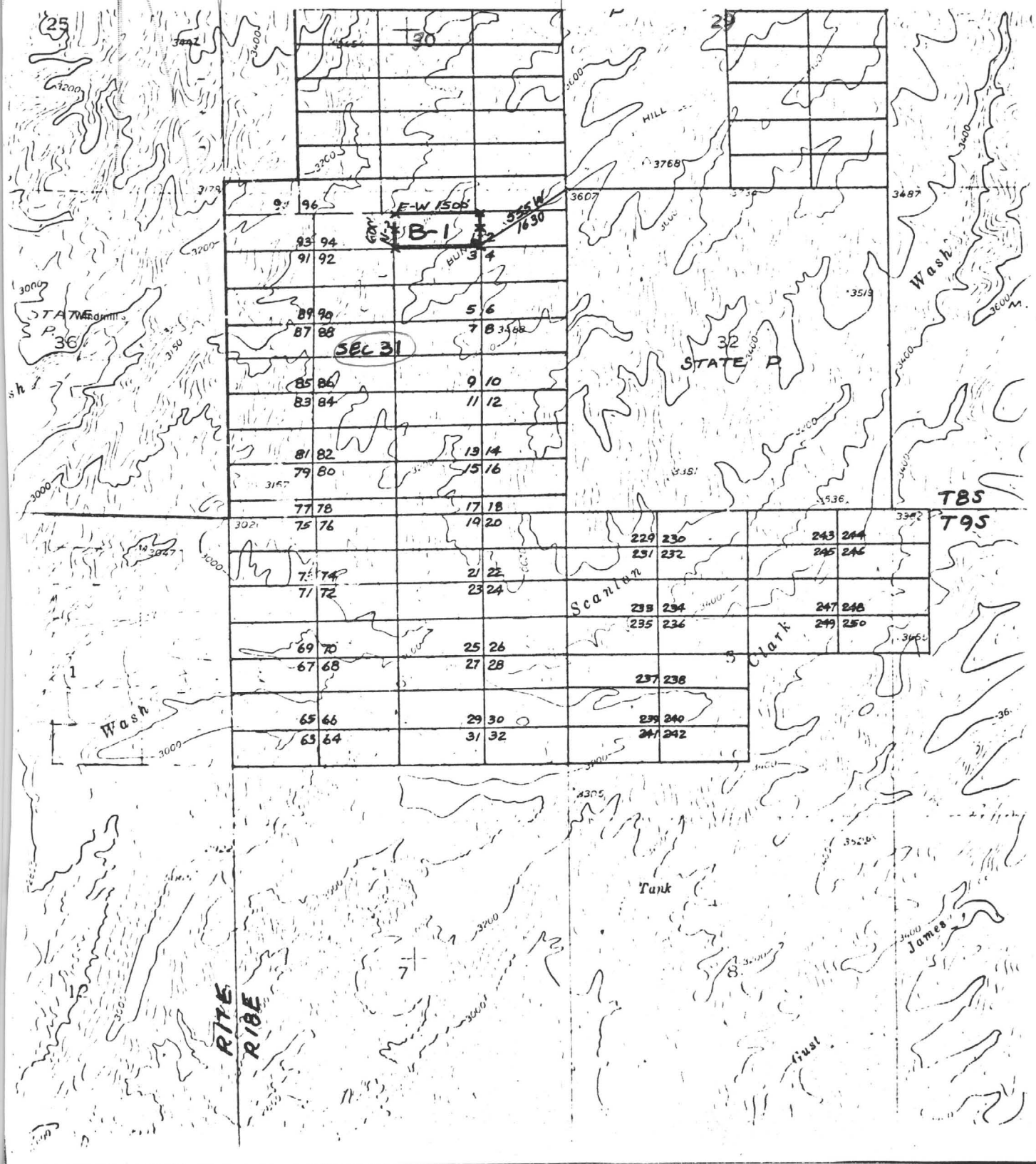

RR Claim Group, Geochem Samples - Location & Sample No.



Codes:
CC = Copper Creek
S = Soil
Rc = Rock chip
M = Mesquite
A = Acacia type (not mesquite?)

Collectors: RL 79

15 soils, acacias & posts

(Uncollected - samples as of 7/2/79) & remaining posts.

GEOEX # 1348

RR Claim Group, Geochem Samples - Location & Sample No.



Codes:
CC = Copper Creek
S = Soil
RC = Rock chip
M = Mesquite
A = Acacia type (not mesquite?)

Collectors: RL 79

COPPER

CRK.

1

SAMPLE #	LOCATION
CC135 RL S	S.E.C #48
CC136 S RL	S.C.C. RR #49, 48
CC136 A RL	" " "
CC137 S RL	S.E.C. RR #49
CC137 A RL	" " "
CC138 S RL	S.C.C. RR #49,50
CC138 A RL	" "
CC139 S RL	S.E.C. RR #50
CC139 A RL	" "
CC140 S RL	S.C.C. RR #51,50
CC141 S RL	S.E.C. RR #51

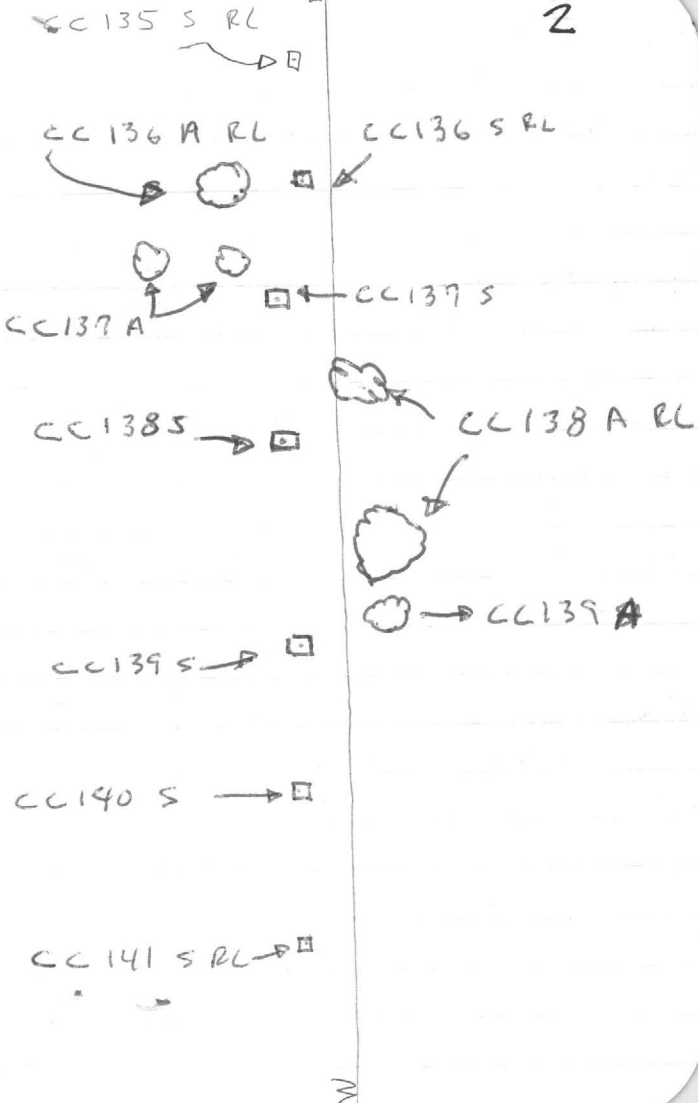
CC135 S RL
CC136 A RL
CC136 S RL
CC137 A
CC137 S
CC138 S
CC138 A RL
CC139 A
CC139 S
CC140 S
CC141 S RL

SAMPLE #	LOC.
CC142 S RL	S.C.C. RR #51,52
CC142 A RL	" "
CC143 S RL	S.E.C. RR #52
CC143 A RL	" "
CC144 S RL	S.C.C. RR #52 53
CC144 M RL	" "
CC145 S RL	S.E.C. RR #53
CC145 M RL	" "
CC146 S RL	S.C.C. RR #53,54
CC146 M RL	" " "
CC147 S RL	S.E.C. RR #54
CC147 M RL	" " "
CC148 S RL	S.EAST. ~~C~~ RR #54
CC148 M RL	" " "

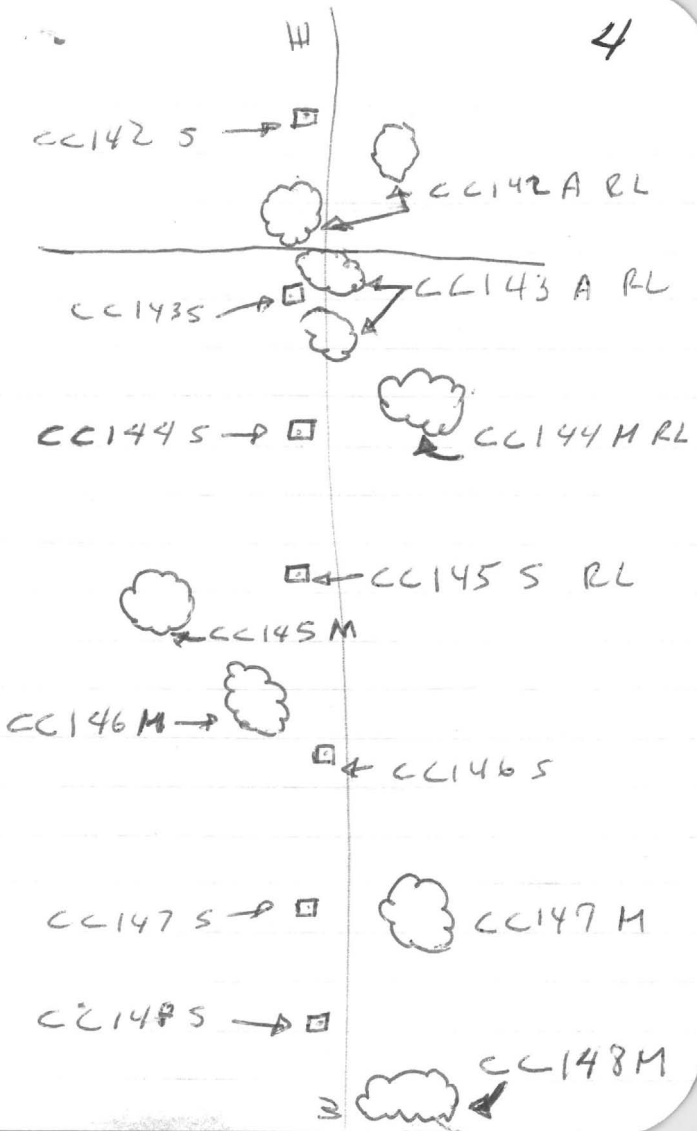
W
CC142 S
CC142A RL
CC143 A RL
CC143S
CC144S
CC144M RL
CC145S RL
CC145M
CC146M
CC146S
CC147S
CC147M
CC148S
CC148M
3

Samples Received 7.19.79

~~CC 138 S~~	~~142 A~~
~~CC 135 S~~	~~146 A~~
~~CC 136 S~~	~~143 A~~
~~CC 139 S~~	~~136 A~~
~~CC 140 S~~	~~145 M~~
~~CC 137 S~~	~~139 A~~
~~CC 144 S~~	~~137 A~~
~~CC 141 S~~	~~138 A~~
~~CC 147 S~~	~~144 A~~
~~CC 148 S~~	~~147~~
~~CC 143 S~~	~~148~~
~~CC 146 S~~	added to 6/25/79 list
~~" 142 S~~	
~~" 145 S~~	

CC 119S

CC 120S

CC 121S

CC 122S

CC 123S

CC 124S

CC 125S

CC 126S

CC 127S

CC 128S

CC 129S

CC 130S

CC 131S

CC 132S

CC 133S.

134 S

CC 135S

CC 136S

CC 137S

CC 138S

CC 139S

CC 140S

CC 141S

CC 142S

CC 143S

CC 144S

CC 145S

CC 146S

CC 147S

CC 148S

Job# 1388 · 6/25/79

~~CC~~ ~~119A~~

~~118A~~

118A

CC 119A

CC 120A

121A

122A

123A

CC 124A

CC 125A

CC 126A

CC 127A

CC 128A

129A

CC 130A

6/25/79

CC 131A

CC 132A

CC 133A

~~134A~~

~~135~~

7-19-79

~~CC~~ ~~135A~~

CC 136A

CC 137A

CC 138A

CC 139A

CC 142A

CC 143A

CC 144A

CC 145M

CC 146M

CC 147M-A?

CC 148A-M?

~~128 S~~

CC ~~132 S~~

CC ~~131 S~~

~~126 S~~

~~133 S~~

~~130 S~~

~~120 S~~

~~121 S~~

~~127 S~~

~~125 S~~

~~119 S~~

~~124 S~~

~~122 S~~

~~123 S~~

~~129 S~~

~~128 A~~

~~131 A~~

~~132 A~~

~~133 A~~

~~124 A~~

~~127 A~~

~~114 A~~

~~126 A~~

~~119 A~~

~~125 A~~

~~130 A~~

~~120 A~~

~~CC 74 A~~
~~CC 075 A~~ ~~75A~~
CC 076 M → (empty bag marked no sample available)
CC 077 A
CC 078 A
CC 079 A → (empty bag marked no sample available)
CC 080 A
CC 081 A
CC 082 A
CC 083 A
CC 084 A
CC 085 A
CC 086 A
87A
CC 088 A
CC 089 A
CC 090 A
CC 091 M
CC 092 A
CC 093 A
CC 094 A
CC 095 A
CC 096 A
CC 097 A
CC 098 A
CC 099 A
CC 100 A
CC 101 A
CC 102 A
CC 103 A
CC 104 A
CC 105 A
106A
CC 107 A
CC 108 A
CC 109 M
CC 110 M
CC 111 A
112A Rec'd 7/12/79
113A "
CC 114 A
115A
116A
CC 117 A.

Job # 1348
6/27/79

~~CC 074S~~ ~~CC75S~~
CC 075S
CC 076S
CC 077S
CC 078S
CC 079S
CC 080S
CC 081S
CC 082S
CC 083S
CC 084S
CC 085S
CC 086S
CC 087S
CC 088S
CC 089S
CC 090S
CC 091S
CC 092S
CC 093S
CC 094S
CC 095S
CC 096S
CC 097S
CC 098S
CC 099S
CC 100S
CC 101S
CC 102S
CC 103S
CC 104S
CC 105S
CC 106S
CC 107S
CC 108S
CC 109S
CC 110S
CC 111S
~~rec'd~~ 7/12/79 CC112S
CC 113S
CC 114S
CC 115S
CC 116S
~~rec'd~~ 7/12/79 CC117S
CC 118S

Job # 1348
6/27/79