

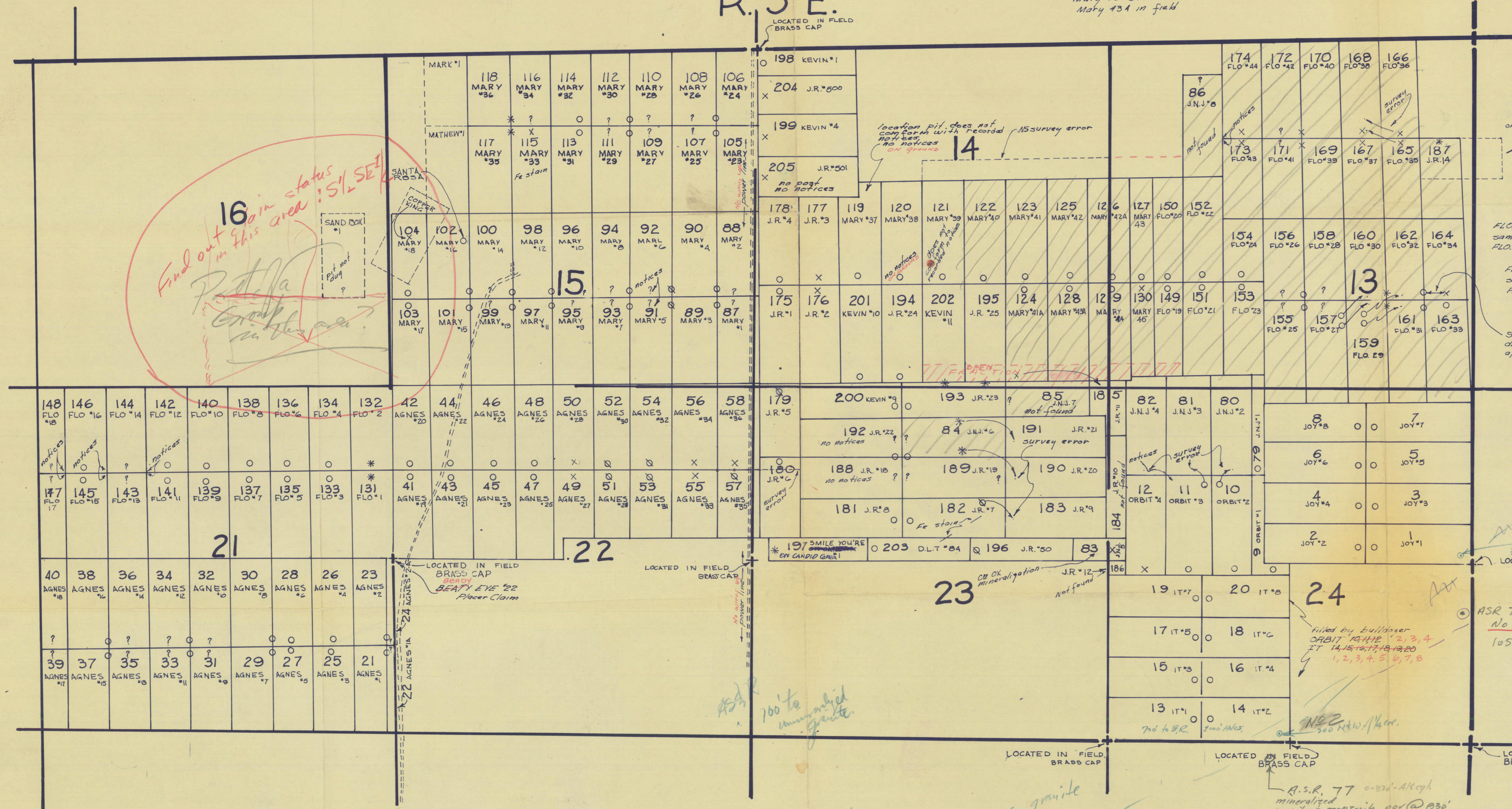
R. 5 E.

Mary 45 same as Mary 43A in field

R. 5 E.

T. 6 S.

T. 5 S.



59 WINNIE #1	60 WINNIE #2	67 WINNIE #9	68 WINNIE #10
* 61 WINNIE #3	62 WINNIE #4	69 WINNIE #11	70 WINNIE #12
63 WINNIE #5	64 WINNIE #6	71 WINNIE #13	72 WINNIE #14
65 WINNIE #7	66 WINNIE #8	73 WINNIE #15	74 WINNIE #16
* 78 WINNIE #20	77 WINNIE #19	76 WINNIE #18	75 WINNIE #17

DH-1

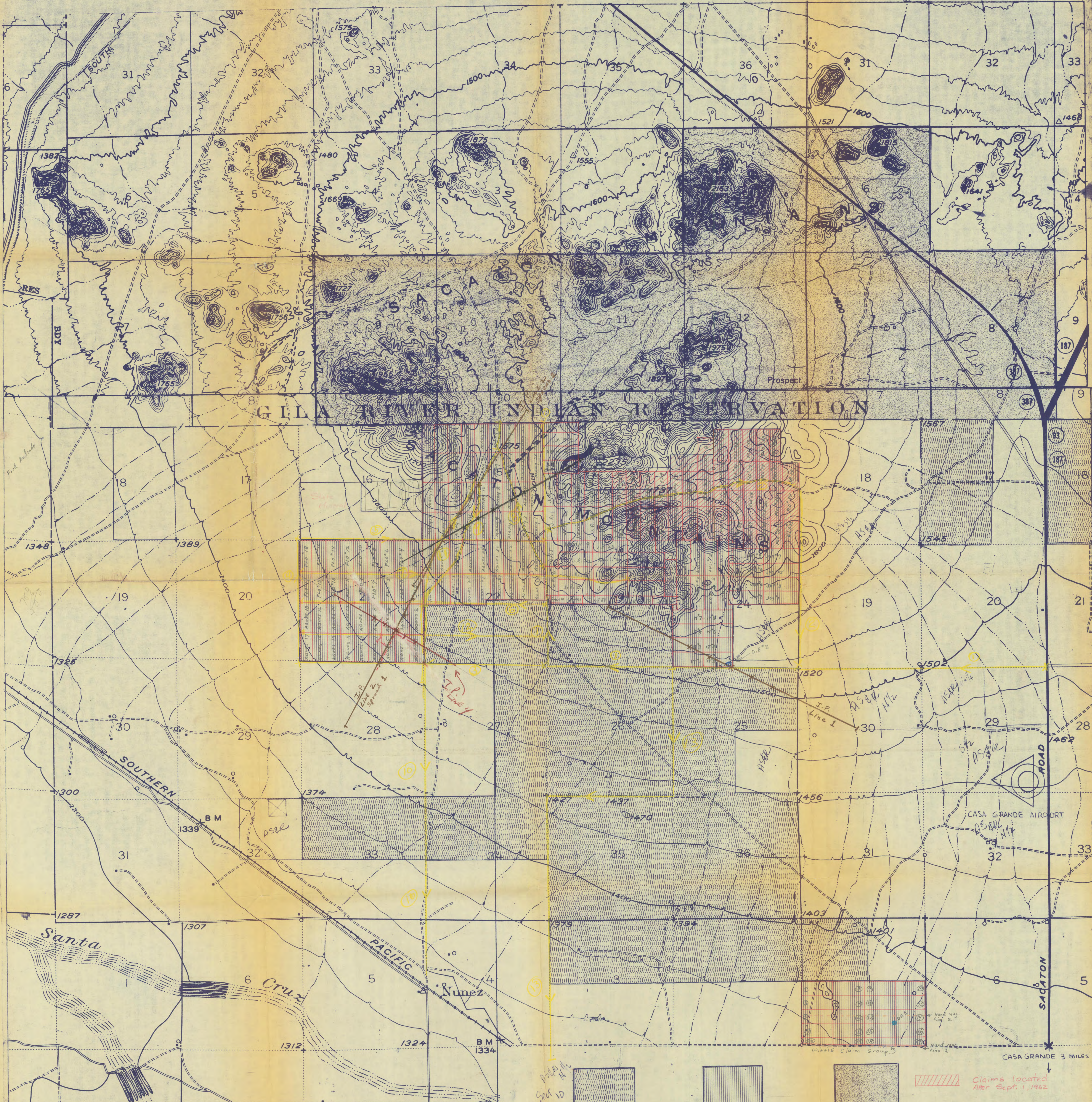
- EXPLANATION**
- O — PIT LOCATED LEGAL DIMENSION
 - Q — PIT LOCATED IN BEDROCK LEGAL DIMENSION
 - * — PIT LOCATED IN ALLUVIUM INSUFFICIENT DEPTH
 - X — PIT LOCATED IN BEDROCK INSUFFICIENT DEPTH
 - BOUNDARY APPROXIMATE
 - POST RECOVERED IN FIELD

Drill Hole Location

HEINRICH'S GEOEXPLORATION COMPANY P.O. Box 5671 Tucson, Arizona		
CLAIM VALIDITY FOR MINERALS EXPLORATION COMPANY		
SACATON PROJECT PINAL COUNTY, ARIZONA		
SCALE: 1" = 780	CONTOUR INTERVAL:	REVISIONS
DATE: JULY 1963	DATA BY: E.G.H.	
DRAWN BY: G.D.P.	SHEET OF	FILE:
	DRAWING NO.:	

Claims located after Sept. 1, 1962 Total 39 claims

with Leftman Studios Call to Walt 8/1/63



GILA RIVER INDIAN RESERVATION

CONTOUR INTERVAL @ 25 FEET

SCALE
1 INCH TO 1/4 MILE
4 INCH TO 1 MILE

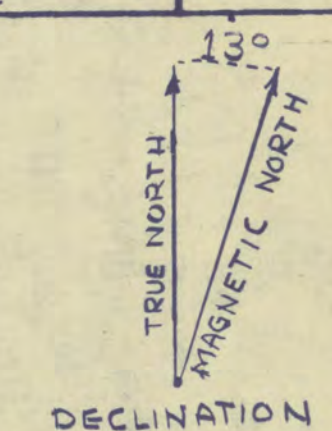
AMERICAN SMELTING AND REFINING CO.

CLAIMED AREA.

BESSLER MINING AND DEVELOPMENT CO.

Claims located After Sept. 1, 1962

BY J.L. SULLIVAN - AUGUST 1962



CASA GRANDE AIRPORT

CASA GRANDE 3 MILES

Winnac Claim Group 5

ASER

Nunez

SOUTHERN

Santa Cruz

CASA GRANDE AIRPORT

SACATON ROAD

CASA GRANDE AIRPORT

CASA GRANDE AIRPORT

CASA GRANDE AIRPORT

CASA GRANDE AIRPORT

CASA GRANDE AIRPORT

CASA GRANDE AIRPORT

CASA GRANDE AIRPORT

CASA GRANDE AIRPORT

CASA GRANDE AIRPORT

CASA GRANDE AIRPORT

CASA GRANDE AIRPORT

CASA GRANDE AIRPORT

CASA GRANDE AIRPORT

CASA GRANDE AIRPORT

CASA GRANDE AIRPORT

CASA GRANDE AIRPORT

I do hereby certify that the within instrument was filed and recorded at request of James A. Woolsey on MAR 14 1962 at Coolidge, Arizona, Docket 318 PAGE 407

Page _____ Records of Pinal County, Arizona. WITNESS my hand and official seal the day and year first above written. SOPHIE M. SMITH, County Recorder, By _____ Deputy.

NOTICE OF LOCATION

U.S. LODE

DOCKET 318 PAGE 407

NOTICE IS HEREBY GIVEN That the IT # 1 Mining Claim was located by James A. Woolsey, Citizen of the USA.

on this 13th day of March, 1962, for mining purposes. Said claim is 1500 feet in length along the vein or deposit of mineral-bearing rock in place and 300 feet in width on each side of the center of said vein or deposit, from end to end of said claim. The general course of this claim is

Easterly---Westerly

and is situated in the Blackwater Mining District

Pinal County, Arizona, about 6 1/2 miles NW of Casa Grande

in the south 1/2 of Section #24, Township 5 South, Range 5 East.

The south side is common with the south line of Section #24.

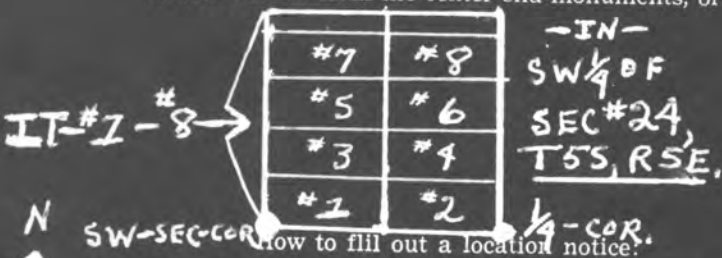
The west line is common with the west section line. IT #2 joins the east end. IT #3 joins the north side.

(Write on above lines the distance and direction the claim is from some permanent and natural object, such as a mountain, peak, stream, etc.)

This claim runs from the discovery monument, or stake on which the notice is posted, 1490 feet in a westerly direction to the west center

end monument, or stake, and 10 feet in a Easterly direction from the aforesaid monument, or stake, to the East center end monument

or stake, and is also marked by two corner monuments, or stakes, at each end of said claim, one on each side of and 300 feet from the center end monuments, or stakes, making the claim in the form of a parallelogram.

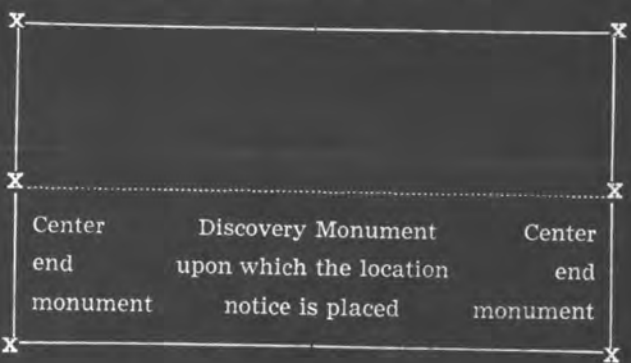


James A. Woolsey
Box 4054, Tucson, Arizona.
Locator.

NOTICE OF LOCATION

How to fill out a location notice:

Notice is hereby given that the COPPER KING Mining Claim was located by JOHN DOE AND RICHARD ROE on this the 11th day of June, 1946, for mining purposes. Said claim is 1500 feet in length along this vein or deposit of mineral-bearing rock in place, and 300 feet in width on each side of the center of said vein or deposit from end to end of claim. The general course of this claim is NORTH AND SOUTH and it is situated in the WRIGHTON mining district SANTA CRUZ County, Arizona, about TWO MILES SOUTHEAST FROM ROCK PEAK. This claim runs from the discovery monument or stake, upon which the notice is posted, 750 feet in a SOUTHERLY direction to the SOUTHERLY center end monument, or stake, and 750 feet in a NORTHERLY direction from the aforesaid location monument, or stake, to the NORTHERLY center end monument, or stake, and is also marked by two corner monuments, or stakes, at each end of said claim, one on each side of and 300 feet from the center end monuments, or stakes, making claim in the form of a parallelogram.



Stone monuments must be three feet high. Stakes must be four feet above ground and substantial, no thickness is specified.

JOHN DOE,
RICHARD ROE,
Locators.

You can record as soon as you locate if you desire to, and do your location work at any time within 90 days from date of location.

STATE OF ARIZONA, County of Pinal; No. 240872 } ss.
 I do hereby certify that the within instrument was filed and recorded at request of James A. Woolsey
 on MAR 14 1962 at Tucson, Arizona, County of Pinal, Arizona, Docket 318 Page 408
 Page 318 Page 408
 WITNESS my hand and official seal the day and year first above written.
 SOPHIE M. SMITH, County Recorder,
 By [Signature], Deputy.

NOTICE OF LOCATION

U.S. LODE

NOTICE IS HEREBY GIVEN That the IT # 2 Mining
 Claim was located by James A. Woolsey, Citizen of the USA.
 on this 13th day of March, 1962, for mining purposes. Said claim
 is 1500 feet in length along the vein or deposit of mineral-bearing rock in place and 300 feet in width on each
 side of the center of said vein or deposit, from end to end of said claim. The general course of this claim is
Easterly---Westerly
 and is situated in the Blackwater Mining District
Pinal County, Arizona, about 6 1/2 miles NW of Casa Grande
in the south 1/2 of Sec.#24, T5S, R5E. The south line is common
with the south line of Sec#24. IT # 1 joins the west end and
IT #4 joins the north sideline.

(Write on above lines the distance and direction the claim is from some permanent and natural object, such as a mountain, peak, stream, etc.)

This claim runs from the discovery monument, or stake on which the notice is posted, 1490
 feet in a Easterly direction to the East center
 end monument, or stake, and 10 feet in a Westerly direction from
 the aforesaid monument, or stake, to the West center end monument
 or stake, and is also marked by two corner monuments, or stakes, at each end of said claim, one on each side
 of and 300 feet from the center end monuments, or stakes, making the claim in the form of a parallelogram.

James A. Woolsey
Box 4054, Tucson, Arizona.

Locator.

How to fill out a location notice:

NOTICE OF LOCATION

Notice is hereby given that the...COPPER KING...
 Mining Claim was located by...JOHN DOE AND RICH-
 ARD ROE...on this the...11th...day of...June... 1946,
 for mining purposes. Said claim is 1500 feet in length
 along this vein or deposit of mineral-bearing rock in
 place, and 300 feet in width on each side of the center
 of said vein or deposit from end to end of claim. The
 general course of this claim is...NORTH AND SOUTH
 and it is situated in the...WRIGHTON...mining district
 ...SANTA CRUZ... County, Arizona, about ...TWO
MILES...SOUTHEAST FROM ROCK PEAK... This
 claim runs from the discovery monument or stake,
 upon which the notice is posted...750...feet in a
SOUTHERLY... direction to the ...SOUTHERLY...
 center end monument, or stake, and ...750... feet in a ...
NORTHERLY... direction from the aforesaid location
 monument, or stake, to the ...NORTHERLY... center
 end monument, or stake, and is also marked by two
 corner monuments, or stakes, at each end of said
 claim, one on each side of and 300 feet from the center
 end monuments, or stakes, making claim in the form
 of a parallelogram.

JOHN DOE,
RICHARD ROE,
 Locators.

How to fill out a location notice:



Stone monuments must be three feet high. Stakes must be four feet above ground and substantial, no thickness is specified.

You can record as soon as you locate if you desire to, and do your location work at any time within 90 days from date of location.

STATE OF ARIZONA, County of Pinal; No. 240872 } ss.
 I do hereby certify that the within instrument was filed and recorded at request of James A. Woolsey
 on MAR 14 1962 at Phoenix, M., Docket 318
 Page 409 Records of Pinal County, Arizona. DOCKET 318 PAGE 409
 WITNESS my hand and official seal the day and year first above written
 SOPHIE M. SMITH, County Recorder,
 By [Signature], Deputy.

U.S. LODGE **NOTICE OF LOCATION** DOCKET 318 PAGE 409

NOTICE IS HEREBY GIVEN That the IT # 3 Mining
 Claim was located by James A. Woolsey, Citizen of the USA.
 on this 13th day of March, 1962, for mining purposes. Said claim
 is 1500 feet in length along the vein or deposit of mineral-bearing rock in place and 300 feet in width on each
 side of the center of said vein or deposit, from end to end of said claim. The general course of this claim is
Easterly---Westerly
 and is situated in the Blackwater Mining District
Pinal County, Arizona, about 6 1/2 miles NW of Casa Grande
in the SW 1/4 of Sec#24, T5S, R5E. The west end is on the west
line of Sec#24. IT #1 joins the south side and IT #4 joins the
east end. IT #5 joins the north sideline.

(Write on above lines the distance and direction the claim is from some permanent and natural object, such as
 a mountain, peak, stream, etc.)
 This claim runs from the discovery monument, or stake on which the notice is posted, 1490
 feet in a Westerly direction to the West center
 end monument, or stake, and 10 feet in a Easterly
 direction from the aforesaid monument, or stake, to the East center end monument
 or stake, and is also marked by two corner monuments, or stakes, at each end of said claim, one on each side
 of and 300 feet from the center end monuments, or stakes, making the claim in the form of a parallelogram.

James A. Woolsey
Box 4054, Tucson, Arizona
 Locator.

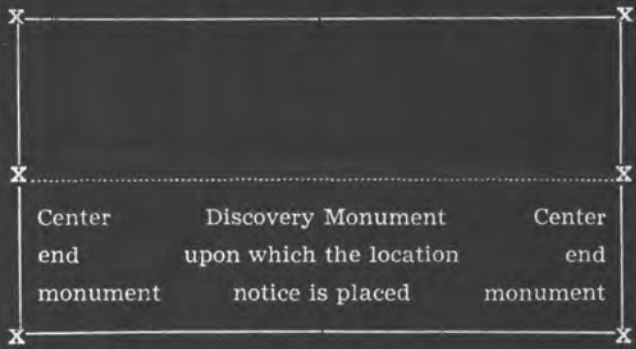
How to fill out a location notice:

NOTICE OF LOCATION

Notice is hereby given that the COPPER KING
 Mining Claim was located by JOHN DOE AND RICH-
 ARD ROE on this the 11th day of June, 1946,
 for mining purposes. Said claim is 1500 feet in length
 along this vein or deposit of mineral-bearing rock in
 place, and 300 feet in width on each side of the center
 of said vein or deposit from end to end of claim. The
 general course of this claim is NORTH AND SOUTH
 and it is situated in the WRIGHTON mining district
SANTA CRUZ County, Arizona, about TWO
MILES SOUTHEAST FROM ROCK PEAK. This
 claim runs from the discovery monument or stake,
 upon which the notice is posted, 750 feet in a
SOUTHERLY direction to the SOUTHERLY center
 end monument, or stake, and 750 feet in a NORTHERLY
 direction from the aforesaid location
 monument, or stake, to the NORTHERLY center
 end monument, or stake, and is also marked by two
 corner monuments, or stakes, at each end of said
 claim, one on each side of and 300 feet from the center
 end monuments, or stakes, making claim in the form
 of a parallelogram.

JOHN DOE,
RICHARD ROE,
 Locators.

How to fill out a location notice:



Stone monuments must be three feet high. Stakes must be four feet above ground and substantial, no thickness is specified.

You can record as soon as you locate if you desire to, and do your location work at any time within 90 days from date of location.

STATE OF ARIZONA, County of Pinal; No. 240871 } ss.
 I do hereby certify that the within instrument was filed and recorded at request of James Woolsey
 on MAR 14 1962 at Coolidge M., Docket 318
 Page 410 Records of Pinal County, Arizona. DOCKET 318 PAGE 410
 WITNESS my hand and official seal the 14 day of March 1962 first above written.
 SOPHIE M. SMITH, County Recorder,
[Signature], Deputy.

DOCKET 318 PAGE 410

INDEXED COPY

NOTICE OF LOCATION

U.S. LODE

IT # 4

NOTICE IS HEREBY GIVEN That the James A. Woolsey, Citizen of the USA. Mining
 Claim was located by James A. Woolsey, Citizen of the USA.
 on this 13th day of March, 1962, for mining purposes. Said claim
 is 1500 feet in length along the vein or deposit of mineral-bearing rock in place and 300 feet in width on each
 side of the center of said vein or deposit, from end to end of said claim. The general course of this claim is
Easterly---Westerly
 and is situated in the Blackwater Mining District
Pinal County, Arizona, about 6 1/2 miles NW of Casa Grande
in the SW 1/4 of Sec#24, T5S, R5E. IT #3 joins the west end and
IT #2 joins the south side. It #6 joins the north sideline.

(Write on above lines the distance and direction the claim is from some permanent and natural object, such as a mountain, peak, stream, etc.)

This claim runs from the discovery monument, or stake on which the notice is posted, 1490
 feet in a Easterly direction to the East center
 end monument, or stake, and 10 feet in a Westerly direction from
 the aforesaid monument, or stake, to the West center end monument
 or stake, and is also marked by two corner monuments, or stakes, at each end of said claim, one on each side
 of and 300 feet from the center end monuments, or stakes, making the claim in the form of a parallelogram.

James A. Woolsey
Box 4054, Tucson, Arizona.

Locator.

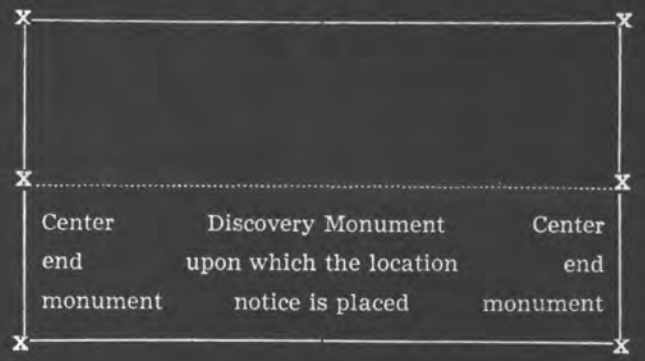
How to fill out a location notice:

NOTICE OF LOCATION

Notice is hereby given that the COPPER KING Mining Claim was located by JOHN DOE AND RICHARD ROE on this the 11th day of June 1946, for mining purposes. Said claim is 1500 feet in length along this vein or deposit of mineral-bearing rock in place, and 300 feet in width on each side of the center of said vein or deposit from end to end of claim. The general course of this claim is NORTH AND SOUTH and it is situated in the WRIGHTON mining district SANTA CRUZ County, Arizona, about TWO MILES SOUTHEAST FROM ROCK PEAK. This claim runs from the discovery monument or stake, upon which the notice is posted, 750 feet in a SOUTHERLY direction to the SOUTHERLY center end monument, or stake, and 750 feet in a NORTHERLY direction from the aforesaid location monument, or stake, to the NORTHERLY center end monument, or stake, and is also marked by two corner monuments, or stakes, at each end of said claim, one on each side of and 300 feet from the center end monuments, or stakes, making claim in the form of a parallelogram.

JOHN DOE,
RICHARD ROE,
 Locators.

How to fill out a location notice:



Stone monuments must be three feet high. Stakes must be four feet above ground and substantial, no thickness is specified.

You can record as soon as you locate if you desire to, and do your location work at any time within 90 days from date of location.

STATE OF ARIZONA, County of Pinal; No. 240875 } ss.
 I do hereby certify that the within instrument was filed and recorded at request of James A. Woolsey
 on MAR 14 1962 at Santa Cruz, M., Docket 318 PAGE 411
 Page 411 Records of Pinal County, Arizona.
 WITNESS my hand and official seal the day and year first above written.
 SOPHIE M. SMITH, County Recorder,
 By [Signature] Deputy.

NOTICE OF LOCATION

U.S. LODE

DOCKET 318 PAGE 411

NOTICE IS HEREBY GIVEN That the IT # 5 Mining
 Claim was located by James A. Woolsey, Citizen of the USA.
 on this 13th day of March, 1962, for mining purposes. Said claim
 is 1500 feet in length along the vein or deposit of mineral-bearing rock in place and 300 feet in width on each
 side of the center of said vein or deposit, from end to end of said claim. The general course of this claim is
Easterly---Westerly
 and is situated in the Blackwater Mining District
Pinal County, Arizona, about 6 1/2 miles NW of Casa Grande
in the SW 1/4 of Sec#24, T5S, R5E. The west end is on the west line
of Sec#24. IT # 6 joins the east end, and IT # 3 joins the south
side. IT # 7 joins the north sideline.

(Write on above lines the distance and direction the claim is from some permanent and natural object, such as a mountain, peak, stream, etc.)

This claim runs from the discovery monument, or stake on which the notice is posted, 1490
 feet in a Westerly direction to the West center
 end monument, or stake, and 10 feet in a Easterly
 direction from the aforesaid monument, or stake, to the East
 center end monument or stake, and is also marked by two corner monuments, or stakes, at each end of said claim, one on each side
 of and 300 feet from the center end monuments, or stakes, making the claim in the form of a parallelogram.

James A. Woolsey
Box 4054, Tucson, Arizona.
 Locator.

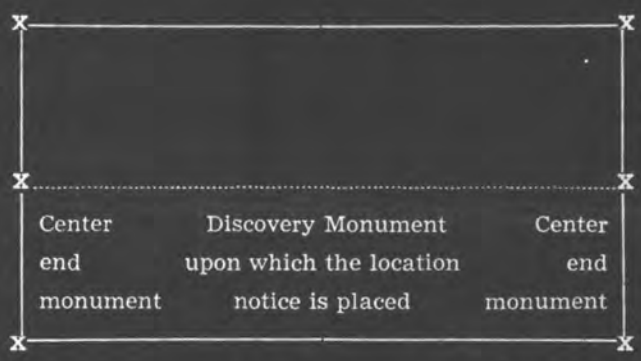
How to fill out a location notice:

NOTICE OF LOCATION

Notice is hereby given that the...COPPER KING...
 Mining Claim was located by...JOHN DOE AND RICHARD ROE...on this the...11th...day of...June... 1946,
 for mining purposes. Said claim is 1500 feet in length along this vein or deposit of mineral-bearing rock in
 place, and 300 feet in width on each side of the center of said vein or deposit from end to end of claim. The
 general course of this claim is...NORTH AND SOUTH and it is situated in the...WRIGHTON...mining district
 ...SANTA CRUZ... County, Arizona, about ...TWO MILES...SOUTHEAST FROM ROCK PEAK..... This
 claim runs from the discovery monument or stake, upon which the notice is posted...750...feet in a
SOUTHERLY... direction to the ...SOUTHERLY... center end monument, or stake, and ...750... feet in a ...
NORTHERLY... direction from the aforesaid location monument, or stake, to the ...NORTHERLY... center
 end monument, or stake, and is also marked by two corner monuments, or stakes, at each end of said
 claim, one on each side of and 300 feet from the center end monuments, or stakes, making claim in the form
 of a parallelogram.

JOHN DOE,
RICHARD ROE,
 Locators.

How to fill out a location notice:



Stone monuments must be three feet high. Stakes must be four feet above ground and substantial, no thickness is specified.

You can record as soon as you locate if you desire to, and do your location work at any time within 90 days from date of location.

NOTICE OF LOCATION

U.S. LODE

NOTICE IS HEREBY GIVEN That the IT # 6 Mining

Claim was located by James A. Woolsey, Citizen of the USA.

on this 13th day of March 1962, for mining purposes. Said claim

is 1500 feet in length along the vein or deposit of mineral-bearing rock in place and 300 feet in width on each side of the center of said vein or deposit, from end to end of said claim. The general course of this claim is

Easterly--Westerly

and is situated in the Blackwater Mining District

Pinal County, Arizona, about 6 1/2 miles NW of Casa Grande

in the SW 1/4 of Sec#24, T5S, R5E. IT # 5 joins the west end,

and IT # 4 joins the south side. IT # 8 joins the north sideline.

(Write on above lines the distance and direction the claim is from some permanent and natural object, such as a mountain, peak, stream, etc.)

This claim runs from the discovery monument, or stake on which the notice is posted, 1490

feet in a Easterly direction to the East center

end monument, or stake, and 10 feet in a Westerly direction from

the aforesaid monument, or stake, to the West center end monument

or stake, and is also marked by two corner monuments, or stakes, at each end of said claim, one on each side

of and 300 feet from the center end monuments, or stakes, making the claim in the form of a parallelogram.

James A. Woolsey
Box 4054, Tucson, Arizona.

Locator.

How to fill out a location notice:



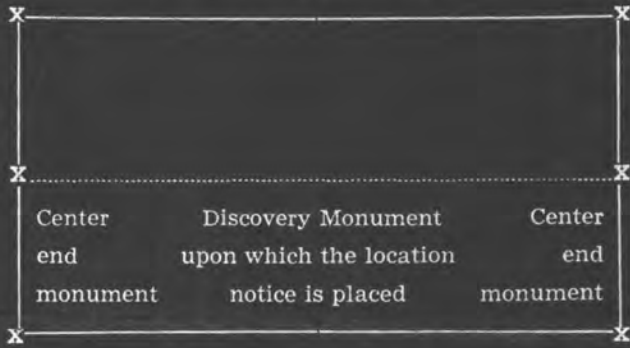
NOTICE OF LOCATION



Notice is hereby given that the...COPPER KING... Mining Claim was located by...JOHN DOE AND RICHARD ROE...on this the...11th...day of...June... 1946, for mining purposes. Said claim is 1500 feet in length along this vein or deposit of mineral-bearing rock in place, and 300 feet in width on each side of the center of said vein or deposit from end to end of claim. The general course of this claim is...NORTH AND SOUTH and it is situated in the...WRIGHTON...mining district ...SANTA CRUZ... County, Arizona, about ...TWO MILES...SOUTHEAST FROM ROCK PEAK..... This claim runs from the discovery monument or stake, upon which the notice is posted...750...feet in a SOUTHERLY... direction to the ...SOUTHERLY... center end monument, or stake, and ...750... feet in a ...NORTHERLY... direction from the aforesaid location monument, or stake, to the ...NORTHERLY... center end monument, or stake, and is also marked by two corner monuments, or stakes, at each end of said claim, one on each side of and 300 feet from the center end monuments, or stakes, making claim in the form of a parallelogram.

JOHN DOE,
RICHARD ROE,
Locators.

How to fill out a location notice:



Stone monuments must be three feet high. Stakes must be four feet above ground and substantial, no thickness is specified.

You can record as soon as you locate if you desire to, and do your location work at any time within 90 days from date of location.

PRISER'S TUCSON OFFICE SUPPLY CO.—TUCSON

STATE OF ARIZONA, County of Pinal; No. 010000

I do hereby certify that the within instrument was filed and recorded at request of James Woolsey

on MAR 14 1962 at Tucson M., Docket 318

Page 412 Records of Pinal County, Arizona.

WITNESS my hand and official seal the day and year first above written.

SOPHIE M. SMITH, County Recorder,

By [Signature], Deputy.

INDEXED }
COMPARED }
DOCKET 318 PAGE 412

STATE OF ARIZONA, County of Pinal; No. 211750 } ss. J. P. Woolsey
 I do hereby certify that the within instrument was filed and recorded at request of Box 4054
 on MAR 30 1962 at 8:00 M. Docket DOCKET 319 PAGE 586
 Page Tucson Records of Pinal County, Arizona.
 WITNESS my hand and official seal the day and year first above written.
 SOPHIE M. SMITH, County Recorder
 By [Signature], Deputy.

DOCKET 319 PAGE 586

NOTICE OF LOCATION

U.S. LODE

NOTICE IS HEREBY GIVEN That the JOY #1 Mining Claim was located by James A. Woolsey, Citizen of the USA. on this 15th day of March, 1962, for mining purposes. Said claim is 1500 feet in length along the vein or deposit of mineral-bearing rock in place and 300 feet in width on each side of the center of said vein or deposit, from end to end of said claim. The general course of this claim is Easterly--Westerly and is situated in the Blackwater Mining District Pinal County, Arizona, about 6 miles NW of Casa Grande in the NE 1/4 of Sec# 24, Township 5 South, Range 5 East. The east end is common with the east line of Section #24. The SE cor. is at the 1/4 cor. of Sec#24 & 19. Joy #2 joins the west end. Joy #3 joins the north side.

(Write on above lines the distance and direction the claim is from some permanent and natural object, such as a mountain, peak, stream, etc.)

This claim runs from the discovery monument, or stake on which the notice is posted, 10 feet in a Westerly direction to the West center end monument, or stake, and 1490 feet in a Easterly direction from the aforesaid monument, or stake, to the East center end monument or stake, and is also marked by two corner monuments, or stakes, at each end of said claim, one on each side of and 300 feet from the center end monuments, or stakes, making the claim in the form of a parallelogram.

WITNESS:
[Signature]

James A. Woolsey
Box 4054, Tucson, Arizona.

Locator.

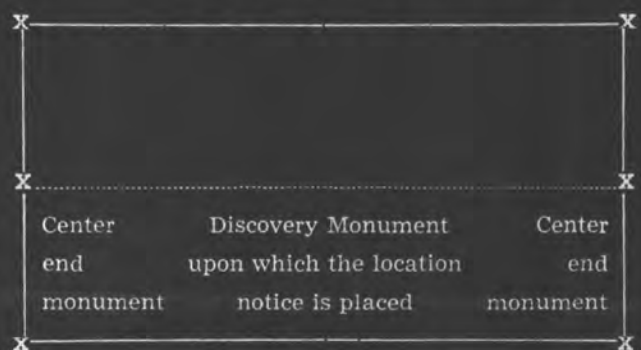
How to fill out a location notice:

NOTICE OF LOCATION

Notice is hereby given that the...COPPER KING... Mining Claim was located by...JOHN DOE AND RICHARD ROE...on this the...11th...day of...June... 1946, for mining purposes. Said claim is 1500 feet in length along this vein or deposit of mineral-bearing rock in place, and 300 feet in width on each side of the center of said vein or deposit from end to end of claim. The general course of this claim is...NORTH AND SOUTH and it is situated in the...WRIGHTON...mining district...SANTA CRUZ... County, Arizona, about...TWO MILES...SOUTHEAST FROM ROCK PEAK..... This claim runs from the discovery monument or stake, upon which the notice is posted...750...feet in a SOUTHERLY... direction to the...SOUTHERLY... center end monument, or stake, and...750... feet in a... NORTHERLY... direction from the aforesaid location monument, or stake, to the...NORTHERLY... center end monument, or stake, and is also marked by two corner monuments, or stakes, at each end of said claim, one on each side of and 300 feet from the center end monuments, or stakes, making claim in the form of a parallelogram.

JOHN DOE,
 RICHARD ROE,
 Locators.

How to fill out a location notice:



Stone monuments must be three feet high. Stakes must be four feet above ground and substantial, no thickness is specified.

You can record as soon as you locate if you desire to, and do your location work at any time within 90 days from date of location.

STATE OF ARIZONA, County of Pinal; No. 241751 } ss.

DOCKET 319 PAGE 587

I do hereby certify that the within instrument was filed and recorded at request of J. A. Woolsey

on MAR 30 1962 at 8:00 A.M. Docket

DOCKET 319 PAGE 587

Page _____, Records of Pinal County, Arizona.

WITNESS my hand and official seal the day and year first above written.

SOPHIE M. SMITH, County Recorder

By _____ Deputy.

U.S. LODE

NOTICE OF LOCATION

NOTICE IS HEREBY GIVEN That the Joy # 2 Mining Claim was located by James A. Woolsey, Citizen of the USA on this 15th day of March, 1962, for mining purposes. Said claim is 1500 feet in length along the vein or deposit of mineral-bearing rock in place and 300 feet in width on each side of the center of said vein or deposit, from end to end of said claim. The general course of this claim is Easterly--Westerly and is situated in the Blackwater Mining District Pinal County, Arizona, about 6 miles NW of Casa Grande in the NE 1/4 of Sec#24, T5S, R5E. Joy # 1 joins the east end. Joy # 4 joins the north sideline.

(Write on above lines the distance and direction the claim is from some permanent and natural object, such as a mountain, peak, stream, etc.)

This claim runs from the discovery monument, or stake on which the notice is posted, 1490 feet in a Westerly direction to the West center end monument, or stake, and 10 feet in a Easterly direction from the aforesaid monument, or stake, to the East center end monument or stake, and is also marked by two corner monuments, or stakes, at each end of said claim, one on each side of and 300 feet from the center end monuments, or stakes, making the claim in the form of a parallelogram.

Witness:
Gim Woolsey

James A. Woolsey
Box 4054, Tucson, Arizona.
Locator.

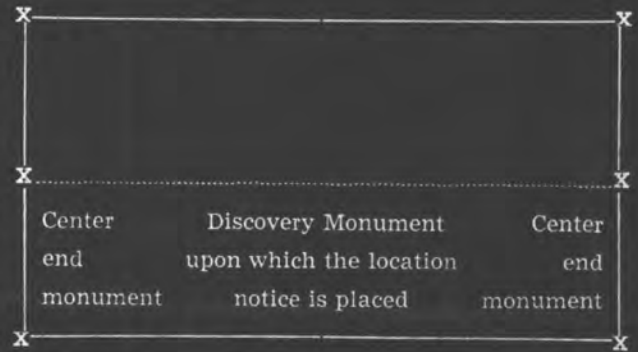
How to fill out a location notice:

👉 NOTICE OF LOCATION 👈

Notice is hereby given that the...COPPER KING... Mining Claim was located by...JOHN DOE AND RICHARD ROE...on this the...11th...day of...June... 1946, for mining purposes. Said claim is 1500 feet in length along this vein or deposit of mineral-bearing rock in place, and 300 feet in width on each side of the center of said vein or deposit from end to end of claim. The general course of this claim is...NORTH AND SOUTH and it is situated in the...WRIGHTON...mining district...SANTA CRUZ... County, Arizona, about...TWO MILES...SOUTHEAST FROM ROCK PEAK... This claim runs from the discovery monument or stake, upon which the notice is posted...750...feet in a SOUTHERLY... direction to the...SOUTHERLY... center end monument, or stake, and...750... feet in a... NORTHERLY... direction from the aforesaid location monument, or stake, to the...NORTHERLY... center end monument, or stake, and is also marked by two corner monuments, or stakes, at each end of said claim, one on each side of and 300 feet from the center end monuments, or stakes, making claim in the form of a parallelogram.

JOHN DOE,
RICHARD ROE,
Locators.

How to fill out a location notice:



Stone monuments must be three feet high. Stakes must be four feet above ground and substantial, no thickness is specified.

You can record as soon as you locate if you desire to, and do your location work at any time within 90 days from date of location.

I do hereby certify that the within instrument was filed and recorded at request of *A. Woolsey*

on **MAR 30 1962** at *8:00 AM*

DOCKET 319 PAGE 588

Page *INDEXED* Records of Pinal County, Arizona.

WITNESS my hand and official seal the day and year first above written.

DOCKET 319 PAGE 588

SOPHIE M. SMITH, County Recorder

By *Cassidy-Witney*, Deputy.

NOTICE OF LOCATION

U.S. LODE

Joy # 3

NOTICE IS HEREBY GIVEN That the *James A. Woolsey, Citizen of the USA* Mining Claim was located by

on this **15th** day of **March**, 19**62**, for mining purposes. Said claim

is 1500 feet in length along the vein or deposit of mineral-bearing rock in place and 300 feet in width on each side of the center of said vein or deposit, from end to end of said claim. The general course of this claim is

Easterly---Westerly

and is situated in the **Blackwater** Mining District

Pinal County, Arizona, about **6 1/2 miles NW of Casa Grande**

in the NE 1/4 of Sec# 24, T 5 S, R 5 E. The east end is on the east line of Sec.#24. Joy #1 joins the south side. Joy # 5 joins the north side. Joy # 4 joins the west end.

(Write on above lines the distance and direction the claim is from some permanent and natural object, such as a mountain, peak, stream, etc.)

This claim runs from the discovery monument, or stake on which the notice is posted, **1490**

feet in a **Easterly** direction to the **East** center

end monument, or stake, and **10** feet in a **Westerly** direction from

the aforesaid monument, or stake, to the **West** center end monument

or stake, and is also marked by two corner monuments, or stakes, at each end of said claim, one on each side of and 300 feet from the center end monuments, or stakes, making the claim in the form of a parallelogram.

WITNESS:

James A. Woolsey

James A. Woolsey
Box 4054, Tucson, Arizona.

Locator.

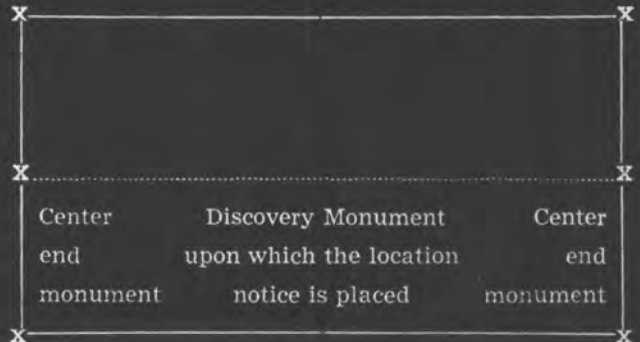
How to fill out a location notice:

NOTICE OF LOCATION

Notice is hereby given that the...**COPPER KING**... Mining Claim was located by...**JOHN DOE AND RICHARD ROE**...on this the...**11th**...day of...**June**... 1946, for mining purposes. Said claim is 1500 feet in length along this vein or deposit of mineral-bearing rock in place, and 300 feet in width on each side of the center of said vein or deposit from end to end of claim. The general course of this claim is...**NORTH AND SOUTH** and it is situated in the...**WRIGHTON**...mining district...**SANTA CRUZ**... County, Arizona, about ...**TWO MILES...SOUTHEAST FROM ROCK PEAK**..... This claim runs from the discovery monument or stake, upon which the notice is posted...**750**...feet in a **SOUTHERLY**... direction to the ...**SOUTHERLY**... center end monument, or stake, and ...**750**... feet in a ... **NORTHERLY**... direction from the aforesaid location monument, or stake, to the ...**NORTHERLY**... center end monument, or stake, and is also marked by two corner monuments, or stakes, at each end of said claim, one on each side of and 300 feet from the center end monuments, or stakes, making claim in the form of a parallelogram.

JOHN DOE,
RICHARD ROE,
Locators.

How to fill out a location notice:



Stone monuments must be three feet high. Stakes must be four feet above ground and substantial, no thickness is specified.

You can record as soon as you locate if you desire to, and do your location work at any time within 90 days from date of location.

STATE OF ARIZONA, County of Pinal; No. 211753 } ss. J. A. Woolsey
 I do hereby certify that the within instrument was filed and recorded at request of J. A. Woolsey
 on MAR 30 1962 at 8:00 A. M., DOCKET **319** PAGE **589**
 Page _____, Records of Pinal County, Arizona.
 WITNESS my hand and official seal the day and year first above written.
 By SOPHIE M. SMITH, County Recorder, Deputy.

NOTICE OF LOCATION

DOCKET **319** PAGE **589**

U.S. LODE

NOTICE IS HEREBY GIVEN That the Joy # 4 Mining
 Claim was located by James A. Woolsey, Citizen of the USA.
 on this 15th day of March, 1962, for mining purposes. Said claim
 is 1500 feet in length along the vein or deposit of mineral-bearing rock in place and 300 feet in width on each
 side of the center of said vein or deposit, from end to end of said claim. The general course of this claim is
Easterly---Westerly
 and is situated in the Blackwater Mining District
Pinal County, Arizona, about 6 1/2 miles NW of Casa
Grande. Joy #3 joins the east end. Joy #2 joins the south side.
Joy #6 joins the north side. All in the NE 1/4 of Sec#24, T5S, R5E.

(Write on above lines the distance and direction the claim is from some permanent and natural object, such as a mountain, peak, stream, etc.)

This claim runs from the discovery monument, or stake on which the notice is posted, 1490
 feet in a Westerly direction to the West center
 end monument, or stake, and 10 feet in a Easterly
 direction from the aforesaid monument, or stake, to the East
 center end monument
 or stake, and is also marked by two corner monuments, or stakes, at each end of said claim, one on each side
 of and 300 feet from the center end monuments, or stakes, making the claim in the form of a parallelogram.

WITNESS: James A. Woolsey
Jim Woolsey Box 4054, Tucson, Arizona.

Locator.

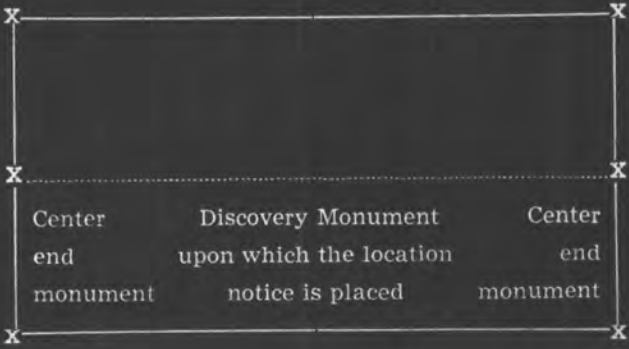
How to fill out a location notice:

NOTICE OF LOCATION

Notice is hereby given that the COPPER KING
 Mining Claim was located by JOHN DOE AND RICHARD ROE on this the 11th day of June 1946,
 for mining purposes. Said claim is 1500 feet in length along this vein or deposit of mineral-bearing rock in
 place, and 300 feet in width on each side of the center of said vein or deposit from end to end of claim. The
 general course of this claim is NORTH AND SOUTH and it is situated in the WRIGHTON mining district
SANTA CRUZ County, Arizona, about TWO MILES SOUTHEAST FROM ROCK PEAK. This
 claim runs from the discovery monument or stake, upon which the notice is posted, 750 feet in a
SOUTHERLY direction to the SOUTHERLY center end monument, or stake, and 750 feet in a
NORTHERLY direction from the aforesaid location monument, or stake, to the NORTHERLY center
 end monument, or stake, and is also marked by two corner monuments, or stakes, at each end of said
 claim, one on each side of and 300 feet from the center end monuments, or stakes, making claim in the form
 of a parallelogram.

JOHN DOE,
RICHARD ROE,
 Locators.

How to fill out a location notice:



Stone monuments must be three feet high. Stakes must be four feet above ground and substantial, no thickness is specified.

You can record as soon as you locate if you desire to, and do your location work at any time within 90 days from date of location.

STATE OF ARIZONA, County of Pinal; No. 211751 } ss.

I do hereby certify that the within instrument was filed and recorded at request of J. A. Woolsey

Page on MAR 30 1962 at 8:50 M. Docket
Records of Pinal County, Arizona.

WITNESS my hand and official seal the day and year first above written.

DOCKET 319 PAGE 590

DOCKET 319 PAGE 590

SOPHIE M. SMITH, County Recorder,
By [Signature], Deputy.

NOTICE OF LOCATION

U.S. LODE

NOTICE IS HEREBY GIVEN That the Joy # 5 Mining

Claim was located by James A. Woolsey, Citizen of the USA.

on this 15th day of March, 1962, for mining purposes. Said claim

is 1500 feet in length along the vein or deposit of mineral-bearing rock in place and 300 feet in width on each side of the center of said vein or deposit, from end to end of said claim. The general course of this claim is Easterly---Westerly

and is situated in the Blackwater Mining District

Pinal County, Arizona, about 7 miles NW of Casa Grande in the NE 1/4 of Sec# 24, T5S, R5E. The east end is on the east line of Sec#24. Joy #3 joins the south side. Joy #7 joins the north side. Joy # 6 joins the west end.

(Write on above lines the distance and direction the claim is from some permanent and natural object, such as a mountain, peak, stream, etc.)

This claim runs from the discovery monument, or stake on which the notice is posted, 1490

feet in a Easterly direction to the East center

end monument, or stake, and 10 feet in a Westerly direction from

the aforesaid monument, or stake, to the West center end monument

or stake, and is also marked by two corner monuments, or stakes, at each end of said claim, one on each side of and 300 feet from the center end monuments, or stakes, making the claim in the form of a parallelogram.

WITNESS:

[Signature]

James A. Woolsey
Box 4054, Tucson, Arizona.

Locator.

How to fill out a location notice:



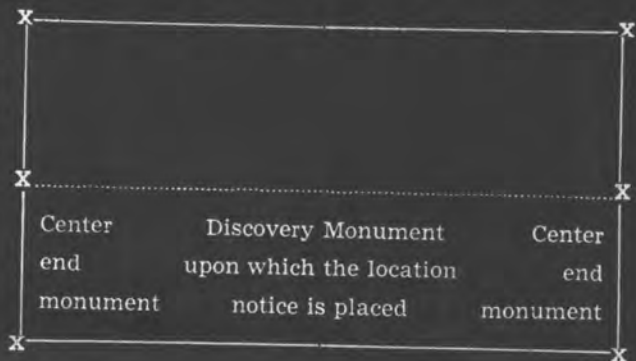
NOTICE OF LOCATION



Notice is hereby given that the...COPPER KING... Mining Claim was located by...JOHN DOE AND RICHARD ROE...on this the...11th...day of...June... 1946, for mining purposes. Said claim is 1500 feet in length along this vein or deposit of mineral-bearing rock in place, and 300 feet in width on each side of the center of said vein or deposit from end to end of claim. The general course of this claim is...NORTH AND SOUTH and it is situated in the...WRIGHTON...mining district and it is situated in the...SANTA CRUZ... County, Arizona, about ...TWO MILES...SOUTHEAST FROM ROCK PEAK... This claim runs from the discovery monument or stake, upon which the notice is posted...750...feet in a SOUTHERLY... direction to the ...SOUTHERLY... center end monument, or stake, and ...750... feet in a ...NORTHERLY... direction from the aforesaid location monument, or stake, to the ...NORTHERLY... center end monument, or stake, and is also marked by two corner monuments, or stakes, at each end of said claim, one on each side of and 300 feet from the center end monuments, or stakes, making claim in the form of a parallelogram.

JOHN DOE,
RICHARD ROE,
Locators.

How to fill out a location notice:



Stone monuments must be three feet high. Stakes must be four feet above ground and substantial, no thickness is specified.

You can record as soon as you locate if you desire to, and do your location work at any time within 90 days from date of location.

STATE OF ARIZONA, County of Pinal; No. 211755 } ss. J. A. Woolsey
 I do hereby certify that the within instrument was filed and recorded at request of J. A. Woolsey
 on MAR 30 1962 at 8:00 a.m. DOCKET # 319 PAGE 591
 Page INDEXED records of Pinal County, Arizona.
 WITNESS my hand and official seal the day COMPARED first above written.
 By PHIE M. SMITH, County Recorder,
Deputy

NOTICE OF LOCATION

DOCKET **319** PAGE **591**

U.S. LODE

NOTICE IS HEREBY GIVEN That the Joy # 6 Mining
 Claim was located by James A. Woolsey, Citizen of the USA.
 on this 15th day of March, 1962, for mining purposes. Said claim
 is 1500 feet in length along the vein or deposit of mineral-bearing rock in place and 300 feet in width on each
 side of the center of said vein or deposit, from end to end of said claim. The general course of this claim is
Easterly---Westerly
 and is situated in the Blackwater Mining District
pinal County, Arizona, about 7 miles NW of Casa Grande
in the NE 1/4 of Sec# 24, T5S, R5E. Joy #5 joins the east end. Joy
#4 joins the south side. Joy #8 joins the north side.

(Write on above lines the distance and direction the claim is from some permanent and natural object, such as a mountain, peak, stream, etc.)

This claim runs from the discovery monument, or stake on which the notice is posted, 1490
 feet in a Westerly direction to the West center
 end monument, or stake, and 10 feet in a Easterly direction from
 the aforesaid monument, or stake, to the East center end monument
 or stake, and is also marked by two corner monuments, or stakes, at each end of said claim, one on each side
 of and 300 feet from the center end monuments, or stakes, making the claim in the form of a parallelogram.

WITNESS:
Jim Woolsey

James A. Woolsey
Box 4054, Tucson, Arizona.
 Locator.

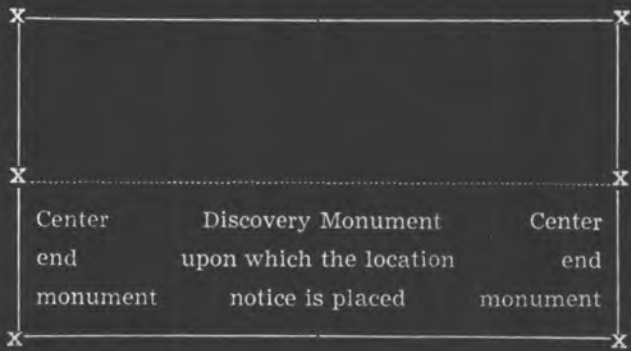
How to fill out a location notice:

NOTICE OF LOCATION

Notice is hereby given that the...COPPER KING...
 Mining Claim was located by...JOHN DOE AND RICH-
 ARD ROE...on this the...11th...day of...June... 1946,
 for mining purposes. Said claim is 1500 feet in length
 along this vein or deposit of mineral-bearing rock in
 place, and 300 feet in width on each side of the center
 of said vein or deposit from end to end of claim. The
 general course of this claim is...NORTH AND SOUTH
 and it is situated in the...WRIGHTON...mining district
 ...SANTA CRUZ... County, Arizona, about ...TWO
 MILES...SOUTHEAST FROM ROCK PEAK..... This
 claim runs from the discovery monument or stake,
 upon which the notice is posted...750...feet in a
 SOUTHERLY... direction to the ...SOUTHERLY...
 center end monument, or stake, and ...750... feet in a ...
 NORTHERLY... direction from the aforesaid location
 monument, or stake, to the ...NORTHERLY... center
 end monument, or stake, and is also marked by two
 corner monuments, or stakes, at each end of said
 claim, one on each side of and 300 feet from the center
 end monuments, or stakes, making claim in the form
 of a parallelogram.

JOHN DOE,
 RICHARD ROE,
 Locators.

How to fill out a location notice:



Stone monuments must be three feet high. Stakes must be four feet above ground and substantial, no thickness is specified.

You can record as soon as you locate if you desire to, and do your location work at any time within 90 days from date of location.

STATE OF ARIZONA, County of Pinal; No. 241756 } ss.
I do hereby certify that the within instrument was filed and recorded at request of J. Woolsey
on MAR 30 1962 at 8:00 A.M. Docket
Page. Records of Pinal County, Arizona. DOCKET 319 PAGE 592
WITNESS my hand and official seal the day and year first above written.
SOPHIE M. SMITH, County Recorder,
By _____, Deputy.

DOCKET 319 PAGE 592

AMENDED

Notice of Mining Location LODE CLAIM

TO ALL WHOM IT MAY CONCERN:

This Mining Claim, the name of which is the Joy #7
Mining Claim, situate on lands belonging to the United States of America, and in which there are
valuable mineral deposits, was entered upon and located for the purpose of exploration and pur-
chase by James A. Woolsey, Citizen of the USA.

(Locator must insert either "a citizen of the United States" or "who has declared his intention of becoming a citizen of the United States.")

the undersigned, on the 15th day of March, 1962

The length of this claim is 1500 feet,
and I claim 1490 feet,

in a Easterly direction and 10
feet in a Westerly direction from

the center of the discovery shaft, at which this notice is posted, lengthwise of the claim, together
with 300 feet in width of the surface grounds, on each side

of the center of said claim. The general course of the ~~to the deposit~~ and premises is from the
Easterly to the Westerly

The claim is situated and located in the Blackwater Mining District, in
Pinal County, in the State of Arizona, about 7 miles

in a NW direction from Casa Grande

in the NE 1/4 of Sec # 24, T5S, R5E. The east end is on the east
line of Sec # 24. Joy # 5 joins the south side. Joy # 8 joins the
west end.

The surface boundaries of the claim are marked upon the ground as follows: Beginning at

Posted ARS

at a point in a _____ direction _____ feet from
the discovery shaft (at which this notice is posted), being in the center of the _____
end line of said claim; thence _____ feet to a _____

_____, being the _____ corner of said claim; thence
_____ feet to a _____, being at the
_____ corner of said claim; thence _____ feet
to a _____ at the center of the _____ end of said claim;

thence _____ feet to a _____, being at the
_____ corner of said claim; thence _____ feet
to a _____ at the _____ corner of said claim;

thence _____ feet to the place of beginning.

All done under the provisions of the laws of the United States, and of the State of Arizona.

This is an ~~Amended~~ Notice of the
Mining Claim, located by _____

_____ on the _____ day of
_____, 19____, and recorded in Book _____ of Record of Mines, at
page _____, in the office of the County Recorder of the aforesaid County of _____,

to which reference is hereby made, and this ~~amended~~ Location Notice is made and posted to correct
errors in the description in the said original Location Notice _____

Dated and posted on the ground this 15th day of March, 1962

Witness:
James A. Woolsey

I do hereby certify that the within instrument was filed and recorded at request of J. A. Woolsey

on MAR 30 1962 at Casa Grande, M., Docket.

Page _____, Records of Pinal County, Arizona.

DOCKET 319 PAGE 593

WITNESS my hand and official seal the day and year first above written.

SOPHIE M. SMITH, County Recorder.

By _____, Deputy.

~~XXXXXXXXXX~~

DOCKET 319 PAGE 593

Notice of Mining Location LODE CLAIM

TO ALL WHOM IT MAY CONCERN:

This Mining Claim, the name of which is the Joy # 8
Mining Claim, situate on lands belonging to the United States of America, and in which there are
valuable mineral deposits, was entered upon and located for the purpose of exploration and pur-
chase by James A. Woolsey, Citizen of the USA

(Locator must insert either "a citizen of the United States" or "who has declared his intention of becoming a citizen of the United States.")

the undersigned, on the 15th day of March, 1962

The length of this claim is 1500 feet,
and 1 claim 1490 feet,

in a Westerly direction and 10
feet in a Easterly direction from

the center of the discovery shaft, at which this notice is posted, lengthwise of the claim, together
with 300 feet in width of the surface grounds, on each side

of the center of said claim. The general course of the ~~lobe deposit~~ and premises is from the
Easterly to the Westerly

The claim is situated and located in the Blackwater Mining District, in
Pinal County, in the State of Arizona, about 7

in a NW direction from Casa Grande
in the NE 1/4 of Sec# 24, T5S, R5E. Joy #7 joins the west side.
Joy # 6 joins the south side.

The surface boundaries of the claim are marked upon the ground as follows: Beginning at

Posted ARS

at a point in a _____ direction _____ feet from
the discovery shaft (at which this notice is posted), being in the center of the
end line of said claim; thence _____ feet to a
_____, being the _____ corner of said claim; thence
_____ feet to a _____, being at the
_____ corner of said claim; thence _____ feet
to a _____ at the center of the _____ end of said claim;
thence _____ feet to a _____, being at the
_____ corner of said claim; thence _____ feet
to a _____ at the _____ corner of said claim;
thence _____ feet to the place of beginning.

All done under the provisions of the laws of the United States, and of the State of Arizona.

This is an ~~amended~~ Location Notice of the
Mining Claim, located by _____

_____ on the _____ day of _____
_____, 19_____, and recorded in Book _____ of Record of Mines, at
page _____, in the office of the County Recorder of the aforesaid County of _____,
to which reference is hereby made, and this ~~amended~~ Location Notice is made and posted to correct
errors in the description in the said original Location Notice _____

Dated and posted on the ground this 15th day of March, 1962.

WITNESS:
James A. Woolsey

James A. Woolsey

OF LOCATION
OF THE

149 CLAIM

ss.
County.

a locator of the within
location work was per-
days from the date of
nt and in the manner

real this

19

(Seal)

of an abandoned

DOCKET 329 PAGE 143

ate an old claim or
the old claim or

STATE OF ARIZONA, County of Pinal; No. 217059
I do hereby certify that the within instrument was filed and recorded at request of J. W. ... M., Docket 329 PAGE 143
on JUL 16 1962 at ...
Records of Pinal County, Arizona.
By SOPHIE M. SMITH, County Recorder
WITNESS my hand and official seal the day and year first above written.
Deputy.

INDEXED COPY

NOTICE OF LOCATION

U.S. LODE

NOTICE IS HEREBY GIVEN That the MARY # 1 Mining
Claim was located by Norman Twenstrup, Citizen of the USA.
on this 7th day of July, 1962, for mining purposes. Said claim
is 1500 feet in length along the vein or deposit of mineral-bearing rock in place and 300 feet in width on each
side of the center of said vein or deposit, from end to end of said claim. The general course of this claim is
N--S
and is situated in the Blackwater Mining District
Pinal County, Arizona, about 9 miles NW of Casa Grande
in the S 1/2 of Sec#15, T5S, R5E. Joins the south end of Mary# 2
The east side joins the "J R" group.

(Write on above lines the distance and direction the claim is from some permanent and natural object, such as a mountain, peak, stream, etc.)

This claim runs from the discovery monument, or stake on which the notice is posted, 1490
feet in a --S-- direction to the --S-- center
end monument, or stake, and 10 feet in a --N-- direction from
the aforesaid monument, or stake, to the --N-- center end monument
or stake, and is also marked by two corner monuments, or stakes, at each end of said claim, one on each side
of and 300 feet from the center end monuments, or stakes, making the claim in the form of a parallelogram.

Witness: [Signature]
Norman Twenstrup
Locator.

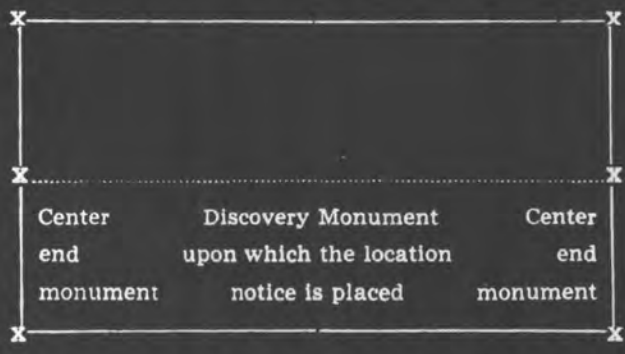
How to fill out a location notice:

NOTICE OF LOCATION

Notice is hereby given that the COPPER KING
Mining Claim was located by JOHN DOE AND RICHARD ROE on this the 11th day of June, 1946,
for mining purposes. Said claim is 1500 feet in length
along this vein or deposit of mineral-bearing rock in
place, and 300 feet in width on each side of the center
of said vein or deposit from end to end of claim. The
general course of this claim is NORTH AND SOUTH
and it is situated in the WRIGHTON mining district
SANTA CRUZ County, Arizona, about TWO
MILES SOUTHEAST FROM ROCK PEAK. This
claim runs from the discovery monument or stake,
upon which the notice is posted, 750 feet in a
SOUTHERLY direction to the SOUTHERLY center
end monument, or stake, and 750 feet in a NORTHERLY
direction from the aforesaid location
monument, or stake, to the NORTHERLY center
end monument, or stake, and is also marked by two
corner monuments, or stakes, at each end of said
claim, one on each side of and 300 feet from the center
end monuments, or stakes, making claim in the form
of a parallelogram.

JOHN DOE,
RICHARD ROE,
Locators.

How to fill out a location notice:



Stone monuments must be three feet high. Stakes must be four feet above ground and substantial, no thickness is specified.

You can record as soon as you locate if you desire to, and do your location work at any time within 90 days from date of location.

OF LOCATION
OF THE

CLAIM

County.

locator of the within
location work was per-
formed on the date of
and in the manner

1 this

19

(Seal)

of an abandoned

to an old claim
or old claim on

STATE OF ARIZONA, County of Pinal; No. 247059 recorded at request of J. Woodberry
I do hereby certify that the within instrument was filed and recorded at request of J. Woodberry
Page 1 on JUL 16 1962 at 2:48 P.M., Docket 329 PAGE 144
WITNESS my hand and official seal the day and year first above written.
SOPHIE M. SMITH, County Recorder,
By [Signature] Deputy.

INDEXED CO.

I, hereby
name
for the
locating
require

WIT

This claim
mining claim

Mining Claim
do not fall
the above

NOTICE OF LOCATION

U.S. LODE

MARY # 2

NOTICE IS HEREBY GIVEN That the Mining
Claim was located by Jim Sullivan, Citizen USA
on this 7th day of July, 1962, for mining purposes. Said claim
is 1500 feet in length along the vein or deposit of mineral-bearing rock in place and 300 feet in width on each
side of the center of said vein or deposit, from end to end of said claim. The general course of this claim is
N-S
and is situated in the Blackwater Mining District
Pinal County, Arizona, about 9 mi. NW of Casa Grande
in the SW 1/4 of Sec 15, T5S, R5E. Joins the north end of Mary # 1

(Write on above lines the distance and direction the claim is from some permanent and natural object, such as a mountain, peak, stream, etc.)

This claim runs from the discovery monument, or stake on which the notice is posted, 1490
feet in a -N- direction to the -N- center
end monument, or stake, and 10 feet in a -S- direction from
the aforesaid monument, or stake, to the -S- center end monument
or stake, and is also marked by two corner monuments, or stakes, at each end of said claim, one on each side
of and 300 feet from the center end monuments, or stakes, making the claim in the form of a parallelogram.

Witness:

[Signature: Jim Sullivan]
Sullivan
Locator.

[Signature: Jim Sullivan]
Locator.

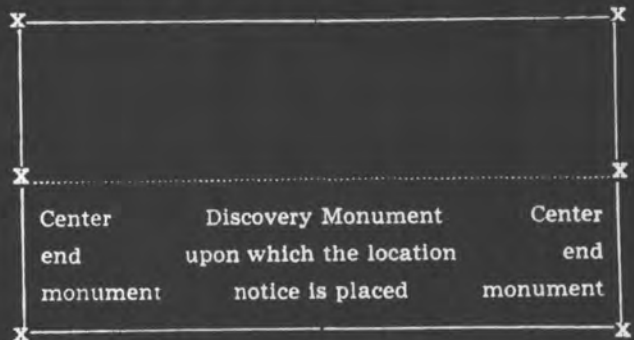
How to fill out a location notice:

NOTICE OF LOCATION

Notice is hereby given that the COPPER KING Mining Claim was located by JOHN DOE AND RICHARD ROE on this the 11th day of June, 1946, for mining purposes. Said claim is 1500 feet in length along this vein or deposit of mineral-bearing rock in place, and 300 feet in width on each side of the center of said vein or deposit from end to end of claim. The general course of this claim is NORTH AND SOUTH and it is situated in the WRIGHTON mining district SANTA CRUZ County, Arizona, about TWO MILES SOUTHEAST FROM ROCK PEAK. This claim runs from the discovery monument or stake, upon which the notice is posted, 750 feet in a SOUTHERLY direction to the SOUTHERLY center end monument, or stake, and 750 feet in a NORTHERLY direction from the aforesaid location monument, or stake, to the NORTHERLY center end monument, or stake, and is also marked by two corner monuments, or stakes, at each end of said claim, one on each side of and 300 feet from the center end monuments, or stakes, making claim in the form of a parallelogram.

JOHN DOE,
RICHARD ROE,
Locators.

How to fill out a location notice:



Stone monuments must be three feet high. Stakes must be four feet above ground and substantial, no thickness is specified.

You can record as soon as you locate if you desire to, and do your location work at any time within 90 days from date of location.

LOCATION

THE

CLAIM

ss. }
county.

Locator of the within
this work was per-
formed from the date of
discovery and in the manner

this

19

(Seal)

an abandoned

an old claim
old claim on

DOCKET 329 PAGE 145

STATE OF ARIZONA, County of Pinal, No. 247060
I do hereby certify that the within instrument was filed and recorded at request of _____ at 2:00 P.M., Docket 329, Page 145
Page _____ on _____ Records of Pinal County, Arizona.
WITNESS my hand and official seal the day and year first above written.
SOPHIE M. SMITH, County Recorder
By _____ Deputy.

INDEXED COMPARED

I, _____
hereby
named
formed
location,
required

WITNE

dt

This claim
mining claim

Mining Claim
do not fail to
the above blar

NOTICE OF LOCATION

U.S. LOSE

NOTICE IS HEREBY GIVEN That the MARY J Mining
Claim was located by Norman Twensstrup, Citizen of the USA.
on this 7th day of July, 1962, for mining purposes. Said claim
is 1500 feet in length along the vein or deposit of mineral-bearing rock in place and 300 feet in width on each
side of the center of said vein or deposit, from end to end of said claim. The general course of this claim is
N-5
and is situated in the Blackwater Mining District
Pinal County, Arizona, about 9 miles NW of Casa Grande
in the SE 1/4 of Sec 15, T50, R5E. Joins the south end of Mary J

(Write on above lines the distance and direction the claim is from some permanent and natural object, such as a mountain, peak, stream, etc.)

This claim runs from the discovery monument, or stake on which the notice is posted, 1490
feet in a ---E--- direction to the ---E--- center
end monument, or stake, and 10 feet in a ---N--- direction from
the aforesaid monument, or stake, to the ---N--- center end monument
or stake, and is also marked by two corner monuments, or stakes, at each end of said claim, one on each side
of and 300 feet from the center end monuments, or stakes, making the claim in the form of a parallelogram.

Witness:

[Signature]

[Signature: Norman Twensstrup]

Locator.

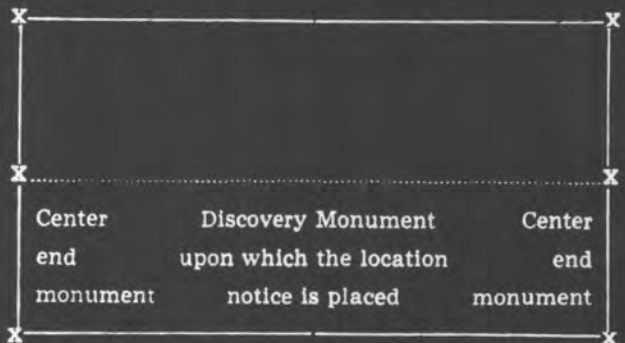
How to fill out a location notice:

NOTICE OF LOCATION

Notice is hereby given that the COPPER KING Mining Claim was located by JOHN DOE AND RICHARD ROE on this the 11th day of June 1946, for mining purposes. Said claim is 1500 feet in length along this vein or deposit of mineral-bearing rock in place, and 300 feet in width on each side of the center of said vein or deposit from end to end of claim. The general course of this claim is NORTH AND SOUTH and it is situated in the WRIGHTON mining district SANTA CRUZ County, Arizona, about TWO MILES SOUTHEAST FROM ROCK PEAK. This claim runs from the discovery monument or stake, upon which the notice is posted, 750 feet in a SOUTHERLY direction to the SOUTHERLY center end monument, or stake, and 750 feet in a NORTHERLY direction from the aforesaid location monument, or stake, to the NORTHERLY center end monument, or stake, and is also marked by two corner monuments, or stakes, at each end of said claim, one on each side of and 300 feet from the center end monuments, or stakes, making claim in the form of a parallelogram.

JOHN DOE,
RICHARD ROE,
Locators.

How to fill out a location notice:



Stone monuments must be three feet high. Stakes must be four feet above ground and substantial, no thickness is specified.

You can record as soon as you locate if you desire to, and do your location work at any time within 90 days from date of location.

DOCKET 329 PAGE 146

LOCATION THE CLAIM

STATE OF ARIZONA, County of Pinal; No. 247061

I do hereby certify that the within instrument was filed and recorded at request of J. Woolsey at 2:02 P.M., DOCKET 329 PAGE 146

Page _____ on _____ at _____

WITNESS my hand and official seal the day and year first above written.

INDEXED COMP

SOPHIE M. SMITH, County Recorder, Deputy.

By _____

WITNESSES _____

_____ 19____ (Seal)

an abandoned _____

an old claim _____

an old claim on _____

NOTICE OF LOCATION

U.S. LODE MARY # 4

NOTICE IS HEREBY GIVEN That the _____ Mining Claim was located by Jim Sullivan, Citizen USA on this 7th day of July, 1962, for mining purposes. Said claim is 1500 feet in length along the vein or deposit of mineral-bearing rock in place and 300 feet in width on each side of the center of said vein or deposit, from end to end of said claim. The general course of this claim is N-S and is situated in the Blackwater Mining District in the S 1/2 of Sec#15, T5S, R5E. Joins the north end of Mary# 3

(Write on above lines the distance and direction the claim is from some permanent and natural object, such as a mountain, peak, stream, etc.)

This claim runs from the discovery monument, or stake on which the notice is posted, 1490 feet in a -N- direction to the -N- center end monument, or stake, and 10 feet in a -S- direction from the aforesaid monument, or stake, to the -S- center end monument or stake, and is also marked by two corner monuments, or stakes, at each end of said claim, one on each side of and 300 feet from the center end monuments, or stakes, making the claim in the form of a parallelogram.

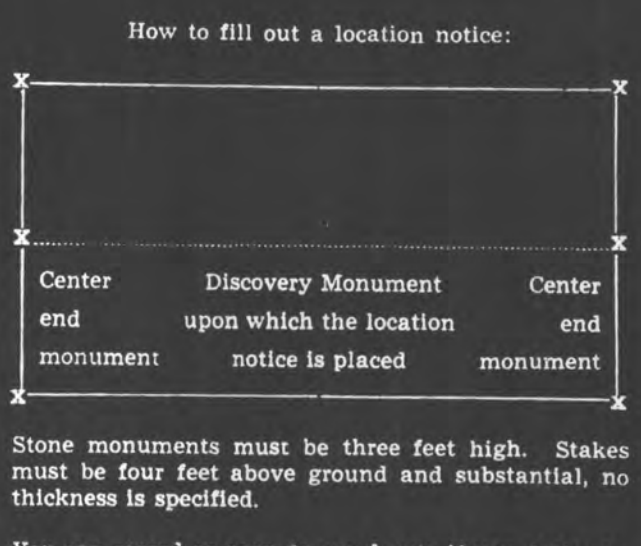
Witness: _____

Locator.

How to fill out a location notice:

NOTICE OF LOCATION

Notice is hereby given that the...COPPER KING... Mining Claim was located by...JOHN DOE AND RICHARD ROE...on this the...11th...day of...June... 1946, for mining purposes. Said claim is 1500 feet in length along this vein or deposit of mineral-bearing rock in place, and 300 feet in width on each side of the center of said vein or deposit from end to end of claim. The general course of this claim is...NORTH AND SOUTH and it is situated in the...WRIGHTON...mining district...SANTA CRUZ... County, Arizona, about...TWO MILES...SOUTHEAST FROM ROCK PEAK... This claim runs from the discovery monument or stake, upon which the notice is posted...750...feet in a SOUTHERLY... direction to the...SOUTHERLY... center end monument, or stake, and...750... feet in a... NORTHERLY... direction from the aforesaid location monument, or stake, to the...NORTHERLY... center end monument, or stake, and is also marked by two corner monuments, or stakes, at each end of said claim, one on each side of and 300 feet from the center end monuments, or stakes, making claim in the form of a parallelogram.



JOHN DOE, RICHARD ROE, Locators.

You can record as soon as you locate if you desire to, and do your location work at any time within 90 days from date of location.

DOCKET 329 PAGE 147
old claim

DOCKET 329 PAGE 147

STATE OF ARIZONA, County of Pinal, No. 242062

I do hereby certify that the within instrument was filed and recorded at request of J. Woolley at 2-8 M., Docket

Page 242062 on JUL 16 1962 Records of Pinal County, Arizona.

WITNESS my hand and official seal the day and year first above written.

By Sophie M. Smith County Recorder, Deputy.

(Seal)

n abandoned

his, 19, 19

operator of the within
ation work was per-
/s from the date of
and in the manner

ss.

County.

G CLAIM

OF THE

OF LOCATION

INDEXED COMPARED

I, Norman Thentrup, hereby named formed location, required

WITNE da

This claim mining claim

Mining Claim. () do not fail to write the above blank 1

NOTICE OF LOCATION

U.S. LODS
NOTICE IS HEREBY GIVEN That the HARVEY 5 Mining Claim was located by Norman Thentrup, citizen of the USA on this 7th day of July, 1962, for mining purposes. Said claim is 1500 feet in length along the vein or deposit of mineral-bearing rock in place and 300 feet in width on each side of the center of said vein or deposit, from end to end of said claim. The general course of this claim is N-3 and is situated in the Blackwater Mining District Pinal County, Arizona, about 9 mi. NW of Casa Grande in the SE of Sec/15, T52, R52. Joins the north end of Mary/6

(Write on above lines the distance and direction the claim is from some permanent and natural object, such as a mountain, peak, stream, etc.)

This claim runs from the discovery monument, or stake on which the notice is posted, 1490 feet in a --S-- direction to the -S- center end monument, or stake, and 10 feet in a -N- direction from the aforesaid monument, or stake, to the -N- center end monument or stake, and is also marked by two corner monuments, or stakes, at each end of said claim, one on each side of and 300 feet from the center end monuments, or stakes, making the claim in the form of a parallelogram.

Witness: [Signature] Norman Thentrup
Locator.

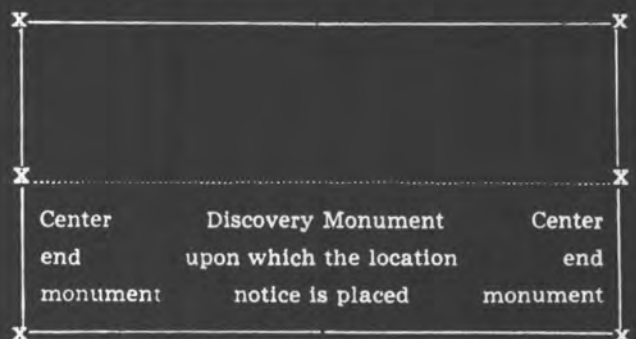
How to fill out a location notice:

NOTICE OF LOCATION

Notice is hereby given that the COPPER KING Mining Claim was located by JOHN DOE AND RICHARD ROE on this the 11th day of June, 1946, for mining purposes. Said claim is 1500 feet in length along this vein or deposit of mineral-bearing rock in place, and 300 feet in width on each side of the center of said vein or deposit from end to end of claim. The general course of this claim is NORTH AND SOUTH and it is situated in the WRIGHTON mining district SANTA CRUZ County, Arizona, about TWO MILES SOUTHEAST FROM ROCK PEAK. This claim runs from the discovery monument or stake, upon which the notice is posted 750 feet in a SOUTHERLY direction to the SOUTHERLY center end monument, or stake, and 750 feet in a NORTHERLY direction from the aforesaid location monument, or stake, to the NORTHERLY center end monument, or stake, and is also marked by two corner monuments, or stakes, at each end of said claim, one on each side of and 300 feet from the center end monuments, or stakes, making claim in the form of a parallelogram.

JOHN DOE,
RICHARD ROE,
Locators.

How to fill out a location notice:



Stone monuments must be three feet high. Stakes must be four feet above ground and substantial, no thickness is specified.

You can record as soon as you locate if you desire to, and do your location work at any time within 90 days from date of location.

LOCATION

THE

CLAIM

ss.

County.

tor of the within on work was per- from the date of in the manner

19

(Seal)

abandoned

ld claim claim on

STATE OF ARIZONA, County of Pinal; No. 247063

I do hereby certify that the within instrument was filed and recorded at request of J. W. ... at ... M., Docket ...

WITNESS my hand and official seal the day and year first above written. SOPHIE M. SMITH, County Recorder, Deputy.

INDEXED COPY

I, ... hereby do name of claim location, to required by

WITNESS

day

This claim is mining claim ki

Mining Claim. (W do not fail to write the above blank lin.

NOTICE OF LOCATION

U.S. LODGE

NOTICE IS HEREBY GIVEN That the ... Mining Claim was located by ... Jim Sullivan, Citizen USA on this 7th day of July, 1962, for mining purposes. Said claim is 1500 feet in length along the vein or deposit of mineral-bearing rock in place and 300 feet in width on each side of the center of said vein or deposit, from end to end of said claim. The general course of this claim is ... and is situated in the ... Mining District ... Pinal County, Arizona, about 9 mi. NW of Camp Grande in the SE 1/4 of Sec 15, T52, R58. Joins the north end of Mary ...

(Write on above lines the distance and direction the claim is from some permanent and natural object, such as a mountain, peak, stream, etc.

This claim runs from the discovery monument, or stake on which the notice is posted, 1490 feet in a ... direction to the ... center end monument, or stake, and 10 feet in a ... direction from the aforesaid monument, or stake, to the ... center end monument or stake, and is also marked by two corner monuments, or stakes, at each end of said claim, one on each side of and 300 feet from the center end monuments, or stakes, making the claim in the form of a parallelogram.

Witness:

Handwritten signatures of witnesses and locator.

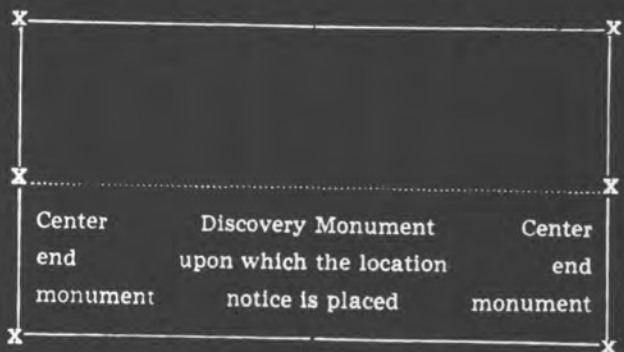
How to fill out a location notice:

NOTICE OF LOCATION

Notice is hereby given that the ... COPPER KING ... Mining Claim was located by ... JOHN DOE AND RICHARD ROE ... on this the ... 11th ... day of ... June ... 1946, for mining purposes. Said claim is 1500 feet in length along this vein or deposit of mineral-bearing rock in place, and 300 feet in width on each side of the center of said vein or deposit from end to end of claim. The general course of this claim is ... NORTH AND SOUTH and it is situated in the ... WRIGHTON ... mining district ... SANTA CRUZ ... County, Arizona, about ... TWO MILES ... SOUTHEAST FROM ROCK PEAK ... This claim runs from the discovery monument or stake, upon which the notice is posted ... 750 ... feet in a SOUTHERLY ... direction to the ... SOUTHERLY ... center end monument, or stake, and ... 750 ... feet in a NORTHERLY ... direction from the aforesaid location monument, or stake, to the ... NORTHERLY ... center end monument, or stake, and is also marked by two corner monuments, or stakes, at each end of said claim, one on each side of and 300 feet from the center end monuments, or stakes, making claim in the form of a parallelogram.

JOHN DOE, RICHARD ROE, Locators.

How to fill out a location notice:



Stone monuments must be three feet high. Stakes must be four feet above ground and substantial, no thickness is specified.

You can record as soon as you locate if you desire to, and do your location work at any time within 90 days from date of location.

LOCATION

THE

CLAIM

ss.

County.

icator of the within
ation work was per-
s from the date of
ind in the manner

this

19

(Seal)

an abandoned

in old claim
old claim

329

PAGE 149

STATE OF ARIZONA, County of Pinal; No. 247064
 I do hereby certify that the within instrument was filed and recorded at request of J. Woolson at JUL 16 1962 on Records of Pinal County, Arizona.
 Page 329 Docket 329 PAGE 149
 By Sophie M. Smith County Recorder, Deputy.
 WITNESSE my hand and official seal the day and year first above written.

INDEXED COMPARED

I, hereby named formed location required

WITNESSE

This claim mining claim

Mining Claim. do not fall to w the above blank

NOTICE OF LOCATION

U.S. LODE
 NOTICE IS HEREBY GIVEN That the MARY# 7 Mining Claim was located by Norman Twenstrup, citizen of the USA on this 7th day of July, 1962, for mining purposes. Said claim is 1500 feet in length along the vein or deposit of mineral-bearing rock in place and 300 feet in width on each side of the center of said vein or deposit, from end to end of said claim. The general course of this claim is N--S and is situated in the Blackwater Mining District Pinal County, Arizona, about 9 mi. NW of Casa Grande in the S 1/2 of Sec#15, T58, R5E. Joins the south end of Mary# 2

(Write on above lines the distance and direction the claim is from some permanent and natural object, such as a mountain, peak, stream, etc.)

This claim runs from the discovery monument, or stake on which the notice is posted, 1490 feet in a --S-- direction to the -S- center end monument, or stake, and 10 feet in a -N- direction from the aforesaid monument, or stake, to the -N- center end monument or stake, and is also marked by two corner monuments, or stakes, at each end of said claim, one on each side of and 300 feet from the center end monuments, or stakes, making the claim in the form of a parallelogram.

Witness:

[Signature]

[Signature: Norman Twenstrup]

Locator.

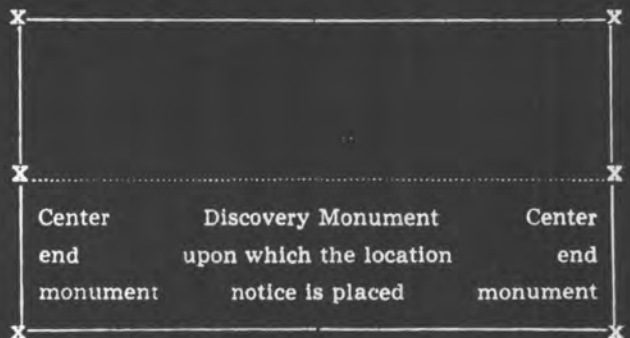
How to fill out a location notice:

NOTICE OF LOCATION

Notice is hereby given that the COPPER KING Mining Claim was located by JOHN DOE AND RICHARD ROE on this the 11th day of June, 1946, for mining purposes. Said claim is 1500 feet in length along this vein or deposit of mineral-bearing rock in place, and 300 feet in width on each side of the center of said vein or deposit from end to end of claim. The general course of this claim is NORTH AND SOUTH and it is situated in the WRIGHTON mining district SANTA CRUZ County, Arizona, about TWO MILES SOUTHEAST FROM ROCK PEAK. This claim runs from the discovery monument or stake, upon which the notice is posted, 750 feet in a SOUTHERLY direction to the SOUTHERLY center end monument, or stake, and 750 feet in a NORTHERLY direction from the aforesaid location monument, or stake, to the NORTHERLY center end monument, or stake, and is also marked by two corner monuments, or stakes, at each end of said claim, one on each side of and 300 feet from the center end monuments, or stakes, making claim in the form of a parallelogram.

JOHN DOE, RICHARD ROE, Locators.

How to fill out a location notice:



Stone monuments must be three feet high. Stakes must be four feet above ground and substantial, no thickness is specified.

You can record as soon as you locate if you desire to, and do your location work at any time within 90 days from date of location.

LOCATION

CLAIM

ss. }
County.

ator of the within
ion work was per-
from the date of
id in the manner

his 19.....
(Seal)
an abandoned
an old claim
old claim on

STATE OF ARIZONA, County of Pinal; No. 247065
I do hereby certify that the within instrument was filed and recorded at request of J. W. ... M. DOCKET 329 PAGE 150
Page on at
WITNESS my hand and official seal the day and year first above written.
SOPHIE M. SMITH, County Recorder,
Deputy.

JUL 16 1962

INDEXED COMPARED

I,
hereby certified
named on
formed in
location,
required

WITNES

da.
This claim
mining claim
Mining Claim.
do not fail to
the above blan

NOTICE OF LOCATION

U.S. CODE

NOTICE IS HEREBY GIVEN That the MARY # 8 Mining
Claim was located by Jim Sullivan, Citizen USA
on this 7th day of July, 1962, for mining purposes. Said claim
is 1500 feet in length along the vein or deposit of mineral-bearing rock in place and 300 feet in width on each
side of the center of said vein or deposit, from end to end of said claim. The general course of this claim is
N-S
and is situated in the Blackwater Mining District
Pinal County, Arizona, about 9 mi. NW of Casa Grande
in the S 1/2 of Sec #15, T59, R59. Joins the north end of Mary # 7

(Write on above lines the distance and direction the claim is from some permanent and natural object, such
as a mountain, peak, stream, etc.)
This claim runs from the discovery monument, or stake on which the notice is posted, 1490
feet in a --N-- direction to the -N- center
end monument, or stake, and 10 feet in a -S-
direction from the aforesaid monument, or stake, to the -S- center end monument
or stake, and is also marked by two corner monuments, or stakes, at each end of said claim, one on each side
of and 300 feet from the center end monuments, or stakes, making the claim in the form of a parallelogram.

Witness:

[Signature]
[Signature]

[Signature]
Locator.

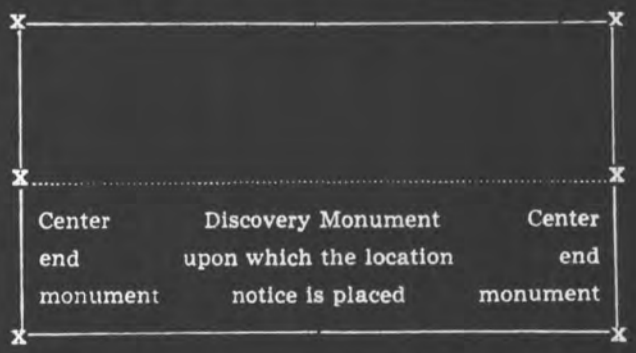
How to fill out a location notice:

NOTICE OF LOCATION

Notice is hereby given that the COPPER KING
Mining Claim was located by JOHN DOE AND RICHARD ROE on this the 11th day of June, 1946,
for mining purposes. Said claim is 1500 feet in length along this vein or deposit of mineral-bearing rock in
place, and 300 feet in width on each side of the center of said vein or deposit from end to end of claim. The
general course of this claim is NORTH AND SOUTH and it is situated in the WRIGHTON mining district
SANTA CRUZ County, Arizona, about TWO MILES SOUTHEAST FROM ROCK PEAK. This
claim runs from the discovery monument or stake, upon which the notice is posted, 750 feet in a
SOUTHERLY direction to the SOUTHERLY center end monument, or stake, and 750 feet in a NORTHERLY
direction from the aforesaid location monument, or stake, to the NORTHERLY center end
monument, or stake, and is also marked by two corner monuments, or stakes, at each end of said
claim, one on each side of and 300 feet from the center end monuments, or stakes, making claim in the form
of a parallelogram.

JOHN DOE,
RICHARD ROE,
Locators.

How to fill out a location notice:



Stone monuments must be three feet high. Stakes must be four feet above ground and substantial, no thickness is specified.

You can record as soon as you locate if you desire to, and do your location work at any time within 90 days from date of location.

OF LOCATION
OF THE

G CLAIM

County, } ss.

Locator of the within
ation work was per-
s from the date of
nd in the manner

his, 19... (Seal)

abandoned

ld claim
laim on

STATE OF ARIZONA, County of Pinal; No. 217067
I do hereby certify that the within instrument was filed and recorded at request of M., Docket 329 PAGE 152

JUL 16 1962

Records of Pinal County, Arizona.

SOPHIE M. SMITH, County Recorder,

Deputy.

Page... WITNESS my hand and official seal the day and year first above written.

By...
I hereby
named
formed
location
required

WITNES

da.

This claim
mining claim

Mining Claim. (W.
do not fail to write
the above blank lin.

NOTICE OF LOCATION

U.S. LODE

NOTICE IS HEREBY GIVEN That the MARY # 10 Mining
Claim was located by Jim Sullivan, Citizen USA
on this 7th day of July, 1962, for mining purposes. Said claim
is 1500 feet in length along the vein or deposit of mineral-bearing rock in place and 300 feet in width on each
side of the center of said vein or deposit, from end to end of said claim. The general course of this claim is
N-S
and is situated in the Blackwater Mining District
Pinal County, Arizona, about 9 mi nw of Casa Grande
in the S 1/2 of Sec 15, T58, R5E. Joins the north end of Mary # 9

(Write on above lines the distance and direction the claim is from some permanent and natural object, such as a mountain, peak, stream, etc.)

This claim runs from the discovery monument, or stake on which the notice is posted, 1490
feet in a -N- direction to the -N- center
end monument, or stake, and 10 feet in a -S- direction from
the aforesaid monument, or stake, to the -S- center end monument
or stake, and is also marked by two corner monuments, or stakes, at each end of said claim, one on each side
of and 300 feet from the center end monuments, or stakes, making the claim in the form of a parallelogram.

Witness:

[Signature]

[Signature]

Locator.

How to fill out a location notice:



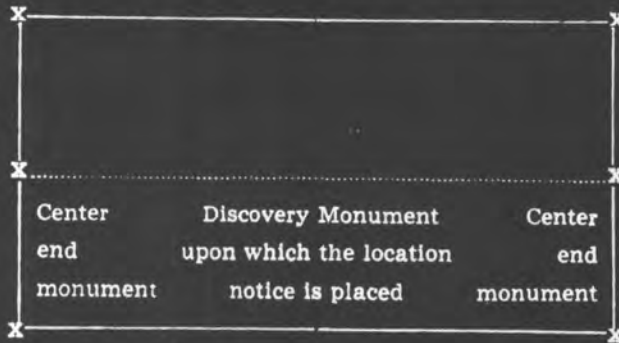
NOTICE OF LOCATION



Notice is hereby given that the...COPPER KING...
Mining Claim was located by...JOHN DOE AND RICH-
ARD ROE...on this the...11th...day of...June... 1946,
for mining purposes. Said claim is 1500 feet in length
along this vein or deposit of mineral-bearing rock in
place, and 300 feet in width on each side of the center
of said vein or deposit from end to end of claim. The
general course of this claim is...NORTH AND SOUTH
and it is situated in the...WRIGHTON...mining district
...SANTA CRUZ... County, Arizona, about ...TWO
MILES...SOUTHEAST FROM ROCK PEAK... This
claim runs from the discovery monument or stake,
upon which the notice is posted...750...feet in a
SOUTHERLY... direction to the ...SOUTHERLY...
center end monument, or stake, and ...750... feet in a ...
NORTHERLY... direction from the aforesaid location
monument, or stake, to the ...NORTHERLY... center
end monument, or stake, and is also marked by two
corner monuments, or stakes, at each end of said
claim, one on each side of and 300 feet from the center
end monuments, or stakes, making claim in the form
of a parallelogram.

JOHN DOE,
RICHARD ROE,
Locators.

How to fill out a location notice:



Stone monuments must be three feet high. Stakes must be four feet above ground and substantial, no thickness is specified.

You can record as soon as you locate if you desire to, and do your location work at any time within 90 days from date of location.



I do hereby certify that the within instrument was filed and recorded at request of J. Woolley at Sophie M. Smith, County Recorder, Pinal County, Arizona, on July 16 1962.

STATE OF ARIZONA, County of Pinal; No. 247068. I do hereby certify that the within instrument was filed and recorded at request of J. Woolley at Sophie M. Smith, County Recorder, Pinal County, Arizona, on July 16 1962.

NOTICE OF LOCATION

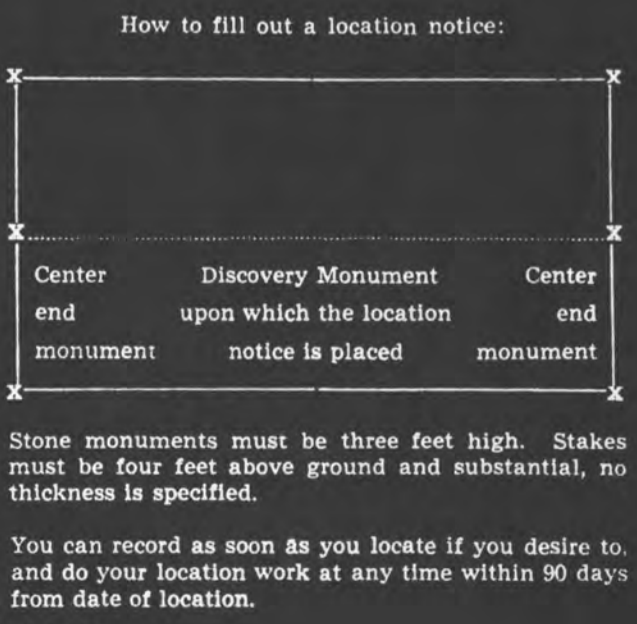
U.S. LODE

NOTICE IS HEREBY GIVEN That the MARY # 11 Mining Claim was located by Norman Twenstrup, Citizen of the USA on this 7th day of July, 1962, for mining purposes. Said claim is 1500 feet in length along the vein or deposit of mineral-bearing rock in place and 300 feet in width on each side of the center of said vein or deposit, from end to end of said claim. The general course of this claim is N-S and is situated in the Blackwater Mining District Pinal County, Arizona, about 9 miles NW of Casa Grande in the S 1/2 of Sec #15, T5S, R5E. Joins the south side of Mary # 12.

(Write on above lines the distance and direction the claim is from some permanent and natural object, such as a mountain, peak, stream, etc.) This claim runs from the discovery monument, or stake on which the notice is posted, 1490 feet in a -S- direction to the -S- center end monument, or stake, and 10 feet in a -N- direction from the aforesaid monument, or stake, to the -N- center end monument or stake, and is also marked by two corner monuments, or stakes, at each end of said claim, one on each side of and 300 feet from the center end monuments, or stakes, making the claim in the form of a parallelogram.

Witness: [Signature] Locator: Norman Twenstrup

How to fill out a location notice: NOTICE OF LOCATION Notice is hereby given that the...COPPER KING... Mining Claim was located by...JOHN DOE AND RICHARD ROE...on this the...11th...day of...June... 1946, for mining purposes. Said claim is 1500 feet in length along this vein or deposit of mineral-bearing rock in place, and 300 feet in width on each side of the center of said vein or deposit from end to end of claim. The general course of this claim is...NORTH AND SOUTH and it is situated in the...WRIGHTON...mining district...SANTA CRUZ... County, Arizona, about...TWO MILES...SOUTHEAST FROM ROCK PEAK... This claim runs from the discovery monument or stake, upon which the notice is posted...750...feet in a SOUTHERLY... direction to the...SOUTHERLY... center end monument, or stake, and...750... feet in a... NORTHERLY... direction from the aforesaid location monument, or stake, to the...NORTHERLY... center end monument, or stake, and is also marked by two corner monuments, or stakes, at each end of said claim, one on each side of and 300 feet from the center end monuments, or stakes, making claim in the form of a parallelogram. JOHN DOE, RICHARD ROE, Locators.



Stone monuments must be three feet high. Stakes must be four feet above ground and substantial, no thickness is specified. You can record as soon as you locate if you desire to, and do your location work at any time within 90 days from date of location.

LOCATION

CLAIM

tor of the within on work was per. from the date of 1 in the manner

s. 19 (Seal) abandoned old claim claim on

STATE OF ARIZONA, County of Pinal, No. 247069, I do hereby certify that the within instrument was filed and recorded at request of J. W. ... at ... M., Docket 329 PAGE 154

JUL 16 1962

Page ... Records of Pinal County, Arizona. By SOPHIE M. SMITH, County Recorder, Deputy.

INDEXED COPY

I, ... hereby name the location, as required by

WITNESS day This claim mining claim k Mining Claim. (V do not fail to writ the above blank I.

NOTICE OF LOCATION

U.S. LODE

NOTICE IS HEREBY GIVEN That the MARY # 12 Mining Claim was located by Jim Sullivan, Citizen USA on this 7th day of July 1962, for mining purposes. Said claim is 1500 feet in length along the vein or deposit of mineral-bearing rock in place and 300 feet in width on each side of the center of said vein or deposit, from end to end of said claim. The general course of this claim is N-S and is situated in the Blackwater Mining District Pinal County, Arizona, about 9 mi nw of Casa Grande in the 9/2 of Sec#15, T58, R5E. Joins the north end of Mary # 11

(Write on above lines the distance and direction the claim is from some permanent and natural object, such as a mountain, peak, stream, etc.

This claim runs from the discovery monument, or stake on which the notice is posted, 1490 feet in a -N- direction to the -N- center end monument, or stake, and 10 feet in a -S- direction from the aforesaid monument, or stake, to the -S- center end monument or stake, and is also marked by two corner monuments, or stakes, at each end of said claim, one on each side of and 300 feet from the center end monuments, or stakes, making the claim in the form of a parallelogram.

Witness:

[Signature]

[Signature]

Locator.

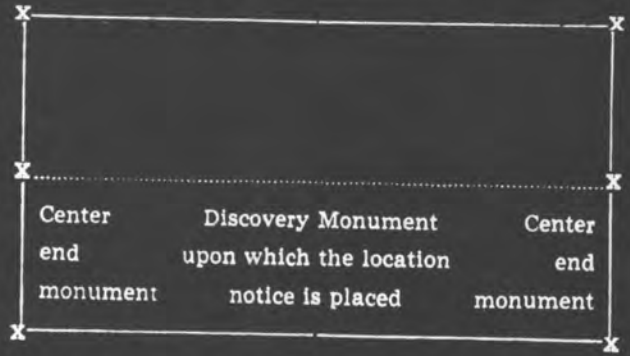
How to fill out a location notice:

NOTICE OF LOCATION

Notice is hereby given that the COPPER KING Mining Claim was located by JOHN DOE AND RICHARD ROE on this the 11th day of June 1946, for mining purposes. Said claim is 1500 feet in length along this vein or deposit of mineral-bearing rock in place, and 300 feet in width on each side of the center of said vein or deposit from end to end of claim. The general course of this claim is NORTH AND SOUTH and it is situated in the WRIGHTON mining district SANTA CRUZ County, Arizona, about TWO MILES SOUTHEAST FROM ROCK PEAK. This claim runs from the discovery monument or stake, upon which the notice is posted, 750 feet in a SOUTHERLY direction to the SOUTHERLY center end monument, or stake, and 750 feet in a NORTHERLY direction from the aforesaid location monument, or stake, to the NORTHERLY center end monument, or stake, and is also marked by two corner monuments, or stakes, at each end of said claim, one on each side of and 300 feet from the center end monuments, or stakes, making claim in the form of a parallelogram.

JOHN DOE, RICHARD ROE, Locators.

How to fill out a location notice:



Stone monuments must be three feet high. Stakes must be four feet above ground and substantial, no thickness is specified.

You can record as soon as you locate if you desire to, and do your location work at any time within 90 days from date of location.

OF LOCATION

OF THE

CLAIM

ss. }
County.

tor of the within
on work was per-
from the date of
in the manner

19

(Seal)

andoned

claim
in on 329 PAGE 155

STATE OF ARIZONA, County of Pinal, No. 247070
I do hereby certify that the within instrument was filed and recorded at request of M. Do...

JUL 16 1962

Records of Pinal County Arizona.
SOPHIE M. SMITH, County Recorder.

By

Deputy.

Page

WITNESS my hand and official seal the day and year first above written.

INDEXED COPY

I, hereby named, formed with location, t required by

WITNESS

day c

This claim is mining claim kn

Mining Claim. (Who do not fail to write t the above blank line.

NOTICE OF LOCATION

U.S. LODGE

NOTICE IS HEREBY GIVEN That the MARY # 13 Mining Claim was located by Norman Twestrup, Citizen USA on this 7th day of July, 1962, for mining purposes. Said claim is 1500 feet in length along the vein or deposit of mineral-bearing rock in place and 300 feet in width on each side of the center of said vein or deposit, from end to end of said claim. The general course of this claim is N-S

and is situated in the Blackwater Mining District Pinal County, Arizona, about 9 miles NW of Casa Grande In the SE 1/4 of Sec 15, T59, R5E. Joins the south end of Mary # 14

(Write on above lines the distance and direction the claim is from some permanent and natural object, such as a mountain, peak, stream, etc.)

This claim runs from the discovery monument, or stake on which the notice is posted, 1490 feet in a -S- direction to the -S- center end monument, or stake, and 10 feet in a -N- direction from the aforesaid monument, or stake, to the -N- center end monument or stake, and is also marked by two corner monuments, or stakes, at each end of said claim, one on each side of and 300 feet from the center end monuments, or stakes, making the claim in the form of a parallelogram.

Locator.

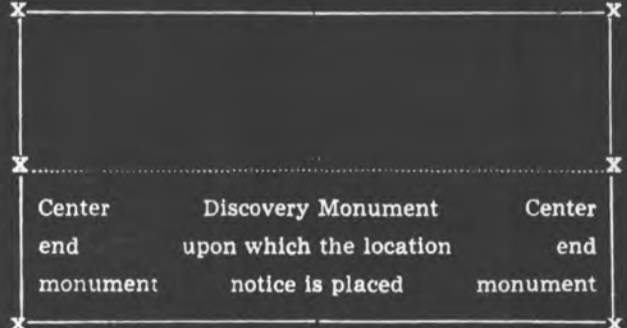
How to fill out a location notice:

NOTICE OF LOCATION

Notice is hereby given that the COPPER KING Mining Claim was located by JOHN DOE AND RICHARD ROE on this the 11th day of June, 1946, for mining purposes. Said claim is 1500 feet in length along this vein or deposit of mineral-bearing rock in place, and 300 feet in width on each side of the center of said vein or deposit from end to end of claim. The general course of this claim is NORTH AND SOUTH and it is situated in the WRIGHTON mining district SANTA CRUZ County, Arizona, about TWO MILES SOUTHEAST FROM ROCK PEAK. This claim runs from the discovery monument or stake, upon which the notice is posted, 750 feet in a SOUTHERLY direction to the SOUTHERLY center end monument, or stake, and 750 feet in a NORTHERLY direction from the aforesaid location monument, or stake, to the NORTHERLY center end monument, or stake, and is also marked by two corner monuments, or stakes, at each end of said claim, one on each side of and 300 feet from the center end monuments, or stakes, making claim in the form of a parallelogram.

JOHN DOE,
RICHARD ROE,
Locators.

How to fill out a location notice:



Stone monuments must be three feet high. Stakes must be four feet above ground and substantial, no thickness is specified.

You can record as soon as you locate if you desire to, and do your location work at any time within 90 days from date of location.

OF LOCATION OF THE

IG CLAIM

VA } ss. County.

ocator of the within
ation work was per-
s from the date of
nd in the manner

is, 19... (Seal)

abandoned

claim
im on

STATE OF ARIZONA, County of Pinal; No. 217071

I do hereby certify that the within instrument was filed and recorded at request of J. W. ... M., DOCKET 329 PAGE 156

JUL 16 1962

SOPHIE M. SMITH, County Recorder, Deputy.

WITNESS my hand and official seal the day and year first above written.

hereb, nameq
formed
location
required

WITNES
da,

This claim
mining claim k

Mining Claim. (Wh
do not fail to write
the above blank line

NOTICE OF LOCATION

U.S. LODE
NOTICE IS HEREBY GIVEN That the MARY # 14 Mining
Claim was located by Jim Sullivan, Citizen USA
on this 7th day of July, 1962, for mining purposes. Said claim
is 1500 feet in length along the vein or deposit of mineral-bearing rock in place and 300 feet in width on each
side of the center of said vein or deposit, from end to end of said claim. The general course of this claim is
N-S
and is situated in the Blackwater Mining District
Pinal County, Arizona, about 9 mi NW of Casa Grande in
the SE of Sec 15, T5S, R5E. Joins the north end of Mary # 13

(Write on above lines the distance and direction the claim is from some permanent and natural object, such
as a mountain, peak, stream, etc.)
This claim runs from the discovery monument, or stake on which the notice is posted, 1490
feet in a -N- direction to the -N- center
end monument, or stake, and 10 feet in a -S- direction from
the aforesaid monument, or stake, to the -S- center end monument
or stake, and is also marked by two corner monuments, or stakes, at each end of said claim, one on each side
of and 300 feet from the center end monuments, or stakes, making the claim in the form of a parallelogram.

Witness:
[Signature]
[Signature]
Locator.

How to fill out a location notice:



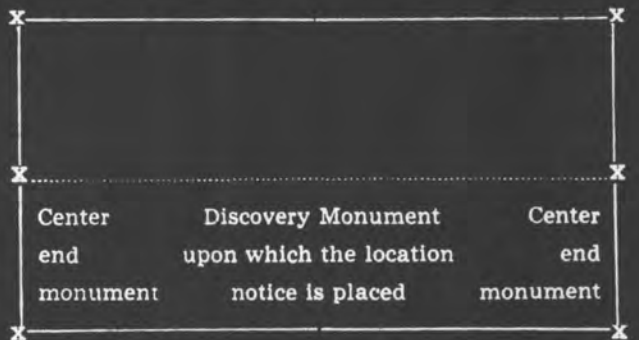
NOTICE OF LOCATION



Notice is hereby given that the COPPER KING
Mining Claim was located by JOHN DOE AND RICH-
ARD ROE on this the 11th day of June, 1946,
for mining purposes. Said claim is 1500 feet in length
along this vein or deposit of mineral-bearing rock in
place, and 300 feet in width on each side of the center
of said vein or deposit from end to end of claim. The
general course of this claim is NORTH AND SOUTH
and it is situated in the WRIGHTON mining district
SANTA CRUZ County, Arizona, about TWO
MILES SOUTHEAST FROM ROCK PEAK. This
claim runs from the discovery monument or stake,
upon which the notice is posted, 750 feet in a
SOUTHERLY direction to the SOUTHERLY center
end monument, or stake, and 750 feet in a
NORTHERLY direction from the aforesaid location
monument, or stake, to the NORTHERLY center
end monument, or stake, and is also marked by two
corner monuments, or stakes, at each end of said
claim, one on each side of and 300 feet from the center
end monuments, or stakes, making claim in the form
of a parallelogram.

JOHN DOE,
RICHARD ROE,
Locators.

How to fill out a location notice:



Stone monuments must be three feet high. Stakes
must be four feet above ground and substantial, no
thickness is specified.

You can record as soon as you locate if you desire to,
and do your location work at any time within 90 days
from date of location.

OF LOCATION

OF THE

ING CLAIM

VA } ss. }
County.

locator of the within
ation work was per-
vs from the date of
and in the manner

his 19
(Seal)
abandoned

DOCKET 329 PAGE 157

STATE OF ARIZONA, County of Pinal; No. 247072

I do hereby certify that the within instrument was filed and recorded at request of J. Woolsey at

Recorded on 16 1962 of Pinal County, Arizona.
SOPHIE M. SMITH, County Recorder.

Page 16
WITNESS my hand and official seal the day and year first above written.
INDEXED COMPARED
I, her name, former location require

WITNES

da

This claim mining claim

Mining Claim. (W do not fail to write the above blank hr

NOTICE OF LOCATION

U.S. LODE

NOTICE IS HEREBY GIVEN That the MARY # 15 Mining Claim was located by Norman Twinstup, Citizen USA on this 7th day of July, 1962, for mining purposes. Said claim is 1500 feet in length along the vein or deposit of mineral-bearing rock in place and 300 feet in width on each side of the center of said vein or deposit, from end to end of said claim. The general course of this claim is N-S

and is situated in the Blackwater Mining District Pinal County, Arizona, about 9 miles NW of Casa Grande. In the S 1/2 of Sec#15, T5S, R5E. Joins the south end of Mary# 16

(Write on above lines the distance and direction the claim is from some permanent and natural object, such as a mountain, peak, stream, etc.

This claim runs from the discovery monument, or stake on which the notice is posted, 1490 feet in a -S- direction to the -S- center end monument, or stake, and 10 feet in a -N- direction from the aforesaid monument, or stake, to the -N- center end monument or stake, and is also marked by two corner monuments, or stakes, at each end of said claim, one on each side of and 300 feet from the center end monuments, or stakes, making the claim in the form of a parallelogram.

[Signature]

[Signature: Norman Twinstup]

Locator.

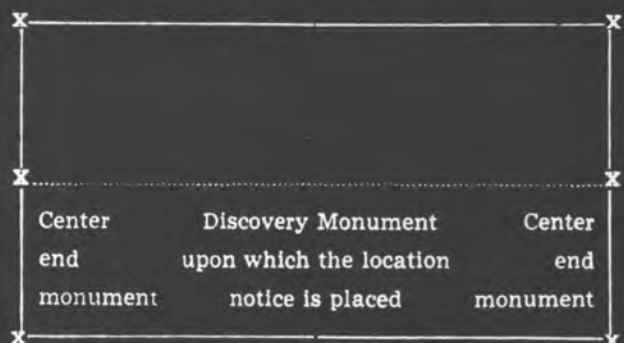
How to fill out a location notice:

NOTICE OF LOCATION

Notice is hereby given that the...COPPER KING... Mining Claim was located by...JOHN DOE AND RICHARD ROE...on this the...11th...day of...June... 1946, for mining purposes. Said claim is 1500 feet in length along this vein or deposit of mineral-bearing rock in place, and 300 feet in width on each side of the center of said vein or deposit from end to end of claim. The general course of this claim is...NORTH AND SOUTH and it is situated in the...WRIGHTON...mining district ...SANTA CRUZ... County, Arizona, about ...TWO MILES...SOUTHEAST FROM ROCK PEAK... This claim runs from the discovery monument or stake, upon which the notice is posted...750...feet in a SOUTHERLY... direction to the ...SOUTHERLY... center end monument, or stake, and ...750... feet in a ...NORTHERLY... direction from the aforesaid location monument, or stake, to the ...NORTHERLY... center end monument, or stake, and is also marked by two corner monuments, or stakes, at each end of said claim, one on each side of and 300 feet from the center end monuments, or stakes, making claim in the form of a parallelogram.

JOHN DOE,
RICHARD ROE,
Locators.

How to fill out a location notice:



Stone monuments must be three feet high. Stakes must be four feet above ground and substantial, no thickness is specified.

You can record as soon as you locate if you desire to, and do your location work at any time within 90 days from date of location.

OF LOCATION

OF THE

IG CLAIM

NA } ss. County.

locator of the within location work was performed from the date of and in the manner

this

19

(Seal)

an abandoned

old claim
claim on

STATE OF ARIZONA, County of Pinal; No. 247073
I do hereby certify that the within instrument was filed and recorded at request of at ss. *J. Wood*

JUL 16 1962

DOCKET 329 PAGE 158

Page

WITNESS my hand and official seal the day and year first above written.

INDEXED, COPY

herein the name of the locator is required

WITN.

By SOPHIE M. SMITH, County Recorder,

This claim mining claim

Mining Claim. (do not fail to write the above blank

Deputy.

NOTICE OF LOCATION

U.S. LODE

NOTICE IS HEREBY GIVEN That the MARY #16 Mining Claim was located by Jim Sullivan, Citizen USA on this 7th day of July, 1962, for mining purposes. Said claim is 1500 feet in length along the vein or deposit of mineral-bearing rock in place and 300 feet in width on each side of the center of said vein or deposit, from end to end of said claim. The general course of this claim is

and is situated in the N-S Blackwater Mining District Pinal County, Arizona, about 9 mi NW of Casa Grande in the S1/2 of Sec#15, T5S, R5E. Joins the north end of Mary #15

(Write on above lines the distance and direction the claim is from some permanent and natural object, such as a mountain, peak, stream, etc.)

This claim runs from the discovery monument, or stake on which the notice is posted, 1490 feet in a -N- direction to the -N- center end monument, or stake, and 10 feet in a -S- direction from the aforesaid monument, or stake, to the -S- center end monument or stake, and is also marked by two corner monuments, or stakes, at each end of said claim, one on each side of and 300 feet from the center end monuments, or stakes, making the claim in the form of a parallelogram.

Witness:

[Signature]

[Signature]

Locator.

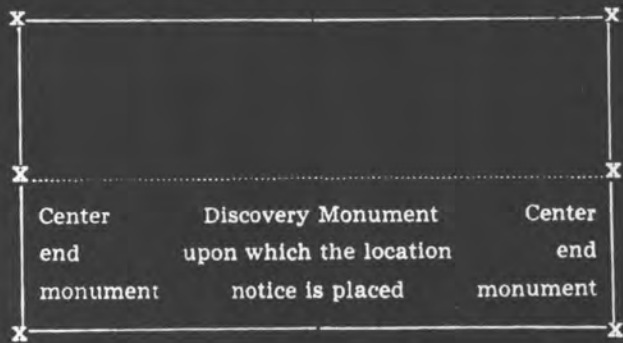
How to fill out a location notice:

NOTICE OF LOCATION

Notice is hereby given that the...COPPER KING... Mining Claim was located by...JOHN DOE AND RICHARD ROE...on this the...11th...day of...June... 1946, for mining purposes. Said claim is 1500 feet in length along this vein or deposit of mineral-bearing rock in place, and 300 feet in width on each side of the center of said vein or deposit from end to end of claim. The general course of this claim is...NORTH AND SOUTH and it is situated in the...WRIGHTON...mining district ...SANTA CRUZ... County, Arizona, about ...TWO MILES...SOUTHEAST FROM ROCK PEAK... This claim runs from the discovery monument or stake, upon which the notice is posted...750...feet in a SOUTHERLY... direction to the ...SOUTHERLY... center end monument, or stake, and ...750... feet in a ...NORTHERLY... direction from the aforesaid location monument, or stake, to the ...NORTHERLY... center end monument, or stake, and is also marked by two corner monuments, or stakes, at each end of said claim, one on each side of and 300 feet from the center end monuments, or stakes, making claim in the form of a parallelogram.

JOHN DOE, RICHARD ROE, Locators.

How to fill out a location notice:



Stone monuments must be three feet high. Stakes must be four feet above ground and substantial, no thickness is specified.

You can record as soon as you locate if you desire to, and do your location work at any time within 90 days from date of location.

OF LOCATION

OF THE

IG CLAIM

County

Locator of the within location work was performed from the date of and in the manner

is, 19 (Seal) abandoned

DOC 329 PAGE 159

STATE OF ARIZONA, County of Pinal, No. 217071 JUL 16 1962 I do hereby certify that the within instrument was filed and recorded at request of J. W. Walsby, M., Deputy. SOPHIE M. SMITH, County Recorder. WITNESSES: day, month, year. This claim mining claim k. Mining Claim. (Wh do not fail to write the above blank line

NOTICE OF LOCATION

U.S. LODE

NOTICE IS HEREBY GIVEN That the MARY # 17 Mining Claim was located by Norman Twenstrup, Citizen USA on this 7th day of July, 1962, for mining purposes. Said claim is 1500 feet in length along the vein or deposit of mineral-bearing rock in place and 300 feet in width on each side of the center of said vein or deposit, from end to end of said claim. The general course of this claim is N-S and is situated in the Blackwater Mining District Pinal County, Arizona, about 9 miles NW of Casa Grande in the NE of Sec 15, T58, R5E. Joining the -S- end of Mary # 18

(Write on above lines the distance and direction the claim is from some permanent and natural object, such as a mountain, peak, stream, etc.)

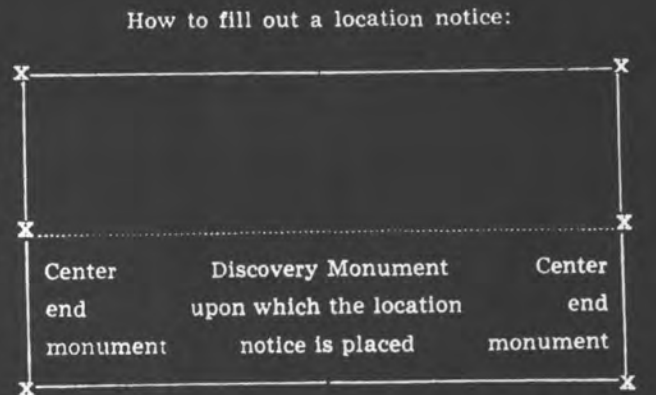
This claim runs from the discovery monument, or stake on which the notice is posted, 1490 feet in a -S- direction to the -S- center end monument, or stake, and 10 feet in a -N- direction from the aforesaid monument, or stake, to the -N- center end monument or stake, and is also marked by two corner monuments, or stakes, at each end of said claim, one on each side of and 300 feet from the center end monuments, or stakes, making the claim in the form of a parallelogram.

Signature of Norman Twenstrup, Locator.

How to fill out a location notice:

NOTICE OF LOCATION Notice is hereby given that the COPPER KING Mining Claim was located by JOHN DOE AND RICHARD ROE on this the 11th day of June, 1946, for mining purposes. Said claim is 1500 feet in length along this vein or deposit of mineral-bearing rock in place, and 300 feet in width on each side of the center of said vein or deposit from end to end of claim. The general course of this claim is NORTH AND SOUTH and it is situated in the WRIGHTON mining district SANTA CRUZ County, Arizona, about TWO MILES SOUTHEAST FROM ROCK PEAK. This claim runs from the discovery monument or stake, upon which the notice is posted, 750 feet in a SOUTHERLY direction to the SOUTHERLY center end monument, or stake, and 750 feet in a NORTHERLY direction from the aforesaid location monument, or stake, to the NORTHERLY center end monument, or stake, and is also marked by two corner monuments, or stakes, at each end of said claim, one on each side of and 300 feet from the center end monuments, or stakes, making claim in the form of a parallelogram.

JOHN DOE, RICHARD ROE, Locators.



Stone monuments must be three feet high. Stakes must be four feet above ground and substantial, no thickness is specified.

You can record as soon as you locate if you desire to, and do your location work at any time within 90 days from date of location.

OF LOCATION

CLAIM

Director of the within on work was performed from the date of in the manner

19 (Seal)

abandoned

claim on

STATE OF ARIZONA, County of Pinal; No. 247075

I do hereby certify that the within instrument was filed and recorded at request of M., Docket 329 PAGE 160

Page. WITNESS my hand and official seal the day and year first above written. JUL 16 1962

By SOPHIE M. SMITH, County Recorder, Deputy.

INDEXED COMPARED

I hereby named cl. formed th location, t required by

WITNESS

day

This claim is mining claim kn

Mining Claim. (Wh do not fail to write the above blank line

NOTICE OF LOCATION

U.S. LODE

NOTICE IS HEREBY GIVEN That the MARY # 17 Mining Claim was located by Jim Sullivan, Citizen USA on this 7th day of July 19 62, for mining purposes. Said claim is 1500 feet in length along the vein or deposit of mineral-bearing rock in place and 300 feet in width on each side of the center of said vein or deposit, from end to end of said claim. The general course of this claim is N-S and is situated in the Blackwater Mining District Pinal County, Arizona, about 9 mi. NW of Casa Grande in the S 1/2 of Sec 15, T5S, R5E. Joins the N- end of Mary # 17

(Write on above lines the distance and direction the claim is from some permanent and natural object, such as a mountain, peak, stream, etc.

This claim runs from the discovery monument, or stake on which the notice is posted, 1490 feet in a -N- direction to the -N- center end monument, or stake, and 10 feet in a -S- direction from the aforesaid monument, or stake, to the -S- center end monument or stake, and is also marked by two corner monuments, or stakes, at each end of said claim, one on each side of and 300 feet from the center end monuments, or stakes, making the claim in the form of a parallelogram.

Witness:

Witness signatures: [Signature] [Signature]

Locator.

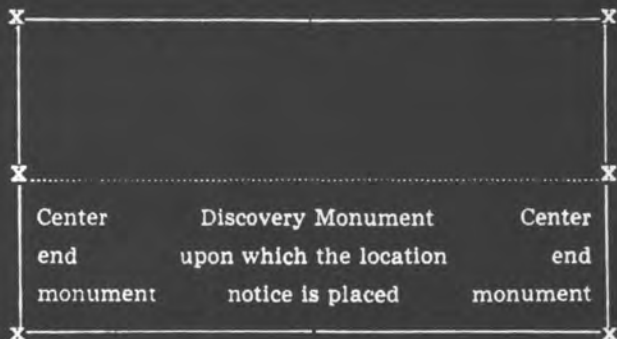
How to fill out a location notice:

NOTICE OF LOCATION

Notice is hereby given that the COPPER KING Mining Claim was located by JOHN DOE AND RICHARD ROE on this the 11th day of June 1946, for mining purposes. Said claim is 1500 feet in length along this vein or deposit of mineral-bearing rock in place, and 300 feet in width on each side of the center of said vein or deposit from end to end of claim. The general course of this claim is NORTH AND SOUTH and it is situated in the WRIGHTON mining district SANTA CRUZ County, Arizona, about TWO MILES SOUTHEAST FROM ROCK PEAK. This claim runs from the discovery monument or stake, upon which the notice is posted, 750 feet in a SOUTHERLY direction to the SOUTHERLY center end monument, or stake, and 750 feet in a NORTHERLY direction from the aforesaid location monument, or stake, to the NORTHERLY center end monument, or stake, and is also marked by two corner monuments, or stakes, at each end of said claim, one on each side of and 300 feet from the center end monuments, or stakes, making claim in the form of a parallelogram.

JOHN DOE, RICHARD ROE, Locators.

How to fill out a location notice:



Stone monuments must be three feet high. Stakes must be four feet above ground and substantial, no thickness is specified.

You can record as soon as you locate if you desire to, and do your location work at any time within 90 days from date of location.

DOCKET 319 PAGE 594

~~AMENDED~~

Notice of Mining Location

LODE CLAIM

TO ALL WHOM IT MAY CONCERN:

This Mining Claim, the name of which is the ORBIT # 1
Mining Claim, situate on lands belonging to the United States of America, and in which there are
valuable mineral deposits, was entered upon and located for the purpose of exploration and pur-
chase by James A. Woolsey, Citizen of the USA

(Locator must insert either "a citizen of the United States" or "who has declared his intention of becoming a citizen of the
United States.")

the undersigned, on the 15th day of March, 1962

The length of this claim is 1500 feet,
and I claim 1490 feet,

in a Northerly direction and 10
feet in a Southerly direction from

the center of the discovery shaft, at which this notice is posted, lengthwise of the claim, together
with 300 feet in width of the surface grounds, on each side

of the center of said claim. The general course of the lode deposit and premises is from the
Northerly to the Southerly

The claim is situated and located in the Blackwater Mining District, in
Pinal County, in the State of Arizona, about 7 miles

in a NW direction from Casa Grande in
the West 1/2 of Sec# 24, T5S, R5E. The south end joins IT # 8

The west side joins Orbit # 2. The east side joins Joy # 2.

The surface boundaries of the claim are marked upon the ground as follows: Beginning at

Posted ARS

at a point in a _____ direction _____ feet from
the discovery shaft (at which this notice is posted), being in the center of the

end line of said claim; thence _____ feet to a
, being the _____ corner of said claim; thence

_____ feet to a _____, being at the
_____ corner of said claim; thence _____ feet

to a _____ at the center of the _____ end of said claim;
thence _____ feet to a _____, being at the

_____ corner of said claim; thence _____ feet
to a _____ at the _____ corner of said claim;
thence _____ feet to the place of beginning.

All done under the provisions of the laws of the United States, and of the State of Arizona.

This is an ~~amended~~ Location Notice of the
Mining Claim, located by _____

_____ on the _____ day of
_____, 19____, and recorded in Book _____ of Record of Mines, at
page _____, in the office of the County Recorder of the aforesaid County of _____,

to which reference is hereby made, and this ~~amended~~ Location Notice is made and posted to correct
errors in the description in the said original Location Notice _____

Dated and posted on the ground this 15th day of March, 1962

James A. Woolsey

James A. Woolsey
Box 4054, Tucson, Ariz.

I do hereby certify that the within instrument was filed and recorded at request of

on MAR 30 1962 at 8:50 A.M., Docket

Page 1 Records of Pinal County, Arizona.

DOCKET 319 PAGE 596

WITNESS my hand and official seal the day and year first above written.

SOPHIE M. SMITH, County Recorder,

By *Carol Steyer*, Deputy.

DOCKET 319 PAGE 596

~~AMENDED~~

Notice of Mining Location LODE CLAIM

TO ALL WHOM IT MAY CONCERN:

This Mining Claim, the name of which is the ORBIT # 3 Mining Claim, situate on lands belonging to the United States of America, and in which there are valuable mineral deposits, was entered upon and located for the purpose of exploration and purchase by James A. Woolsey, Citizen of the USA.

(Locator must insert either "a citizen of the United States" or "who has declared his intention of becoming a citizen of the United States.")

the undersigned, on the 15th day of March, 19 62

The length of this claim is 1500 feet, and I claim 1490 feet,

in a Northerly direction and 10 feet in a Southerly direction from

the center of the discovery shaft, at which this notice is posted, lengthwise of the claim, together with 300 feet in width of the surface grounds, on each side

of the center of said claim. The general course of the lode deposit and premises is from the Northerly to the Southerly.

The claim is situated and located in the Blackwater Mining District, in Pinal County, in the State of Arizona, about 7 miles

in a NW direction from Casa Grande in the west 1/2 of Sec# 24, T5S, R5E. Orbit # 2 joins the east side.

IT # 7 & 8 joins the south end.

The surface boundaries of the claim are marked upon the ground as follows: Beginning at

POSTED ARS

at a point in a _____ direction _____ feet from the discovery shaft (at which this notice is posted), being in the center of the end line of said claim; thence _____ feet to a _____, being the _____ corner of said claim; thence _____ feet to a _____, being at the _____ corner of said claim; thence _____ feet to a _____ at the center of the _____ end of said claim; thence _____ feet to a _____, being at the _____ corner of said claim; thence _____ feet to a _____ at the _____ corner of said claim; thence _____ feet to the place of beginning.

All done under the provisions of the laws of the United States, and of the State of Arizona.

This is an ~~amended~~ Location Notice of the _____ Mining Claim, located by _____

_____ on the _____ day of _____, 19____, and recorded in Book _____ of Record of Mines, at page _____, in the office of the County Recorder of the aforesaid County of _____, to which reference is hereby made, and this ~~amended~~ Location Notice is made and posted to correct errors in the description in the said original Location Notice _____

Dated and posted on the ground this 15th day of March, 19 62

WITNESS:
James A. Woolsey

James A. Woolsey
Box 4054, Tucson, Arizona.

OF LOCATION
OF THE

G CLAIM

County.

Locator of the within
ation work was per-
s from the date of
nd in the manner

his 19 (Seal)
abandoned

'd claim
'aim on

STATE OF ARIZONA, County of Pinal; No. 247003
I do hereby certify that the within instrument, was filed and recorded at request of M., Docker, Deputy.
Page 247003
Records of Pinal County, Arizona.
By SOPHIE M. SMITH, County Recorder.
JUL 16 1962
WITNESSE
I, hereby named for the location required
This claim mining claim
Mining Claim. (W/ do not fail to write the above blank lin

NOTICE OF LOCATION

U.S. LODE

Orbit # 4

NOTICE IS HEREBY GIVEN That the Mining
Claim was located by James A. Woolsey, Citizen of the USA.
on this 23rd day of June, 1962, for mining purposes. Said claim

is 1500 feet in length along the vein or deposit of mineral-bearing rock in place and 300 feet in width on each side of the center of said vein or deposit, from end to end of said claim. The general course of this claim is
Northerly--Southerly

and is situated in the Blackwater Mining District
Pinal County, Arizona, about 7 miles NW of Casa Grande in
the W 1/2 of the NW 1/4 (Mostly) of Sec. #24, T5S, R5E. Joins the west side
of Orbit #3 & the north side of "It#7".

(Write on above lines the distance and direction the claim is from some permanent and natural object, such as a mountain, peak, stream, etc.)

This claim runs from the discovery monument, or stake on which the notice is posted, 1490
feet in a Northerly direction to the North center
end monument, or stake, and 10 feet in a Southerly direction from
the aforesaid monument, or stake, to the South center end monument
or stake, and is also marked by two corner monuments, or stakes, at each end of said claim, one on each side
of and 300 feet from the center end monuments, or stakes, making the claim in the form of a parallelogram.

James A. Woolsey
Box 4054, Tucson, Ariz.
Locator.

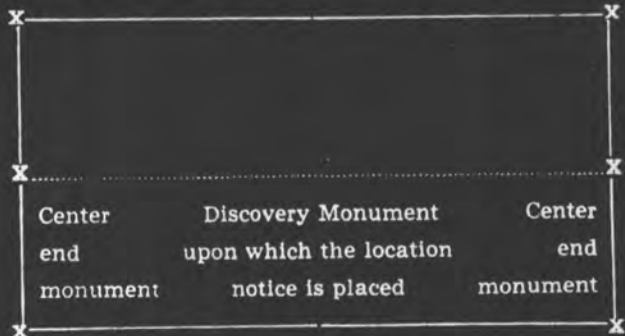
How to fill out a location notice:

NOTICE OF LOCATION

Notice is hereby given that the COPPER KING Mining Claim was located by JOHN DOE AND RICHARD ROE on this the 11th day of June, 1946, for mining purposes. Said claim is 1500 feet in length along this vein or deposit of mineral-bearing rock in place, and 300 feet in width on each side of the center of said vein or deposit from end to end of claim. The general course of this claim is NORTH AND SOUTH and it is situated in the WRIGHTON mining district SANTA CRUZ County, Arizona, about TWO MILES SOUTHEAST FROM ROCK PEAK. This claim runs from the discovery monument or stake, upon which the notice is posted, 750 feet in a SOUTHERLY direction to the SOUTHERLY center end monument, or stake, and 750 feet in a NORTHERLY direction from the aforesaid location monument, or stake, to the NORTHERLY center end monument, or stake, and is also marked by two corner monuments, or stakes, at each end of said claim, one on each side of and 300 feet from the center end monuments, or stakes, making claim in the form of a parallelogram.

JOHN DOE,
RICHARD ROE,
Locators.

How to fill out a location notice:



Stone monuments must be three feet high. Stakes must be four feet above ground and substantial, no thickness is specified.

You can record as soon as you locate if you desire to, and do your location work at any time within 90 days from date of location.

OF LOCATION

OF THE

CLAIM

County, ss.

ator of the within
ition work was per-
s from the date of
nd in the manner

is
19
(Seal)

abandoned

DOCKET 329 PAGE 135
old claim
claim on

STATE OF ARIZONA, County of Pinal; No. 247050

I do hereby certify that the within instrument was filed and recorded at request of at
Page on Records of Pinal County, Arizona.
WITNESS my hand and official seal the day and year first above written
By SOPHIE M. SMITH, County Recorder,
Deputy.

JUL 16 1962

DOCKET 329 PAGE 135

INDEXED COMPARED

I, hereby named formed location, required

WITNES

This claim mining claim

Mining Claim. (W do not fail to writ the above blank li

NOTICE OF LOCATION

U.S. LODE

FLO # 11

NOTICE IS HEREBY GIVEN That the Mining Claim was located by JIM SULLIVAN, CITIZEN USA on this 7th day of July, 1962, for mining purposes. Said claim

is 1500 feet in length along the vein or deposit of mineral-bearing rock in place and 300 feet in width on each side of the center of said vein or deposit, from end to end of said claim. The general course of this claim is

N-S

and is situated in the Blackwater Mining District Pinal County, Arizona, about 8 mi NW of Casa Grande in the NE 1/4 of Sec#21, T5S, R5E. Joins the south end of Flo# 12

(Write on above lines the distance and direction the claim is from some permanent and natural object, such as a mountain, peak, stream, etc.

This claim runs from the discovery monument, or stake on which the notice is posted, 1490 feet in a -S- direction to the -S- center end monument, or stake, and 10 feet in a -N- direction from the aforesaid monument, or stake, to the -N- center end monument or stake, and is also marked by two corner monuments, or stakes, at each end of said claim, one on each side of and 300 feet from the center end monuments, or stakes, making the claim in the form of a parallelogram.

Witness:

[Signatures]

Locator.

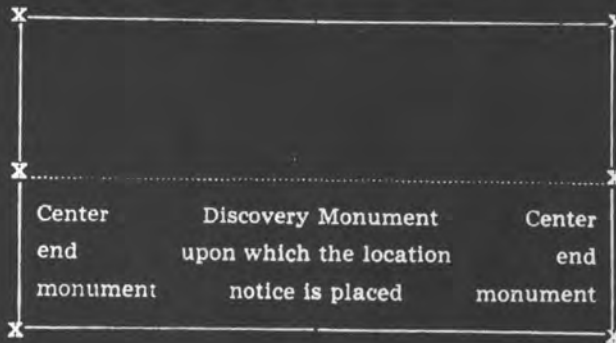
How to fill out a location notice:

NOTICE OF LOCATION

Notice is hereby given that the COPPER KING Mining Claim was located by JOHN DOE AND RICHARD ROE on this the 11th day of June, 1946, for mining purposes. Said claim is 1500 feet in length along this vein or deposit of mineral-bearing rock in place, and 300 feet in width on each side of the center of said vein or deposit from end to end of claim. The general course of this claim is NORTH AND SOUTH and it is situated in the WRIGHTON mining district SANTA CRUZ County, Arizona, about TWO MILES SOUTHEAST FROM ROCK PEAK. This claim runs from the discovery monument or stake, upon which the notice is posted, 750 feet in a SOUTHERLY direction to the SOUTHERLY center end monument, or stake, and 750 feet in a NORTHERLY direction from the aforesaid location monument, or stake, to the NORTHERLY center end monument, or stake, and is also marked by two corner monuments, or stakes, at each end of said claim, one on each side of and 300 feet from the center end monuments, or stakes, making claim in the form of a parallelogram.

JOHN DOE, RICHARD ROE, Locators.

How to fill out a location notice:



Stone monuments must be three feet high. Stakes must be four feet above ground and substantial, no thickness is specified.

You can record as soon as you locate if you desire to, and do your location work at any time within 90 days from date of location.

OF LOCATION
OF THE

CLAIM

ss.
County.

locator of the within
cation work was per-
ys from the date of
and in the manner

this, 19... (Seal)

an abandoned

an old claim
old claim on

STATE OF ARIZONA, County of Pinal; No. 212051
I do hereby certify that the within instrument was filed and recorded at request of J. W. ...
at ...
Page ... on ... Records of Pinal County, Arizona.
WITNESS my hand and official seal the day and year first above written.
By SOPHIE M. SMITH, County Recorder,
Deputy.

INDEXED COMPARED

I, hereb name, former locatio require

WITN.

This clai mining clai.

Mining Claim. do not fall to the above blan

NOTICE OF LOCATION

U.S. LODE

NOTICE IS HEREBY GIVEN That the ~~MARX#~~ FLO# 12 Mining Claim was located by NORMAN TWENSTRUP, CITIZEN USA on this 7th day of July, 1962, for mining purposes. Said claim is 1500 feet in length along the vein or deposit of mineral-bearing rock in place and 300 feet in width on each side of the center of said vein or deposit, from end to end of said claim. The general course of this claim is N-S and is situated in the Blackwater Mining District, Pinal County, Arizona, about 8 mi NW of Casa Grande in the N 1/2 of Sec#21, T5S, R5E. Joins the north end of Flo# 11

(Write on above lines the distance and direction the claim is from some permanent and natural object, such as a mountain, peak, stream, etc.

This claim runs from the discovery monument, or stake on which the notice is posted, 1490 feet in a -N- direction to the -N- center end monument, or stake, and 10 feet in a -S- direction from the aforesaid monument, or stake, to the -S- center end monument or stake, and is also marked by two corner monuments, or stakes, at each end of said claim, one on each side of and 300 feet from the center end monuments, or stakes, making the claim in the form of a parallelogram.

Witness:

[Signature]

[Signature: Norman Twenstrup]
Locator.

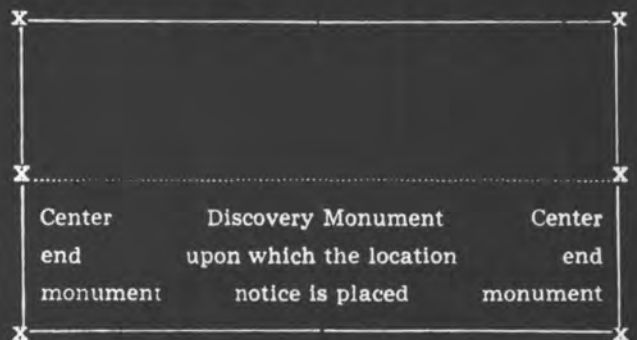
How to fill out a location notice:

NOTICE OF LOCATION

Notice is hereby given that the COPPER KING... Mining Claim was located by JOHN DOE AND RICHARD ROE... on this the 11th day of June, 1946, for mining purposes. Said claim is 1500 feet in length along this vein or deposit of mineral-bearing rock in place, and 300 feet in width on each side of the center of said vein or deposit from end to end of claim. The general course of this claim is NORTH AND SOUTH and it is situated in the WRIGHTON mining district SANTA CRUZ County, Arizona, about TWO MILES SOUTHEAST FROM ROCK PEAK. This claim runs from the discovery monument or stake, upon which the notice is posted, 750 feet in a SOUTHERLY direction to the SOUTHERLY center end monument, or stake, and 750 feet in a NORTHERLY direction from the aforesaid location monument, or stake, to the NORTHERLY center end monument, or stake, and is also marked by two corner monuments, or stakes, at each end of said claim, one on each side of and 300 feet from the center end monuments, or stakes, making claim in the form of a parallelogram.

JOHN DOE,
RICHARD ROE,
Locators.

How to fill out a location notice:



Stone monuments must be three feet high. Stakes must be four feet above ground and substantial, no thickness is specified.

You can record as soon as you locate if you desire to, and do your location work at any time within 90 days from date of location.

STATE OF ARIZONA
COUNTY OF PINAL

MINING CLAIM

JANA

County

locator of the within
location work was per-
days from the date of
t and in the manner

I this

19

(Seal)

an abandoned

DOCKET 329 PAGE 137

old claim on
d claim on

STATE OF ARIZONA, County of Pinal; No. 247052
I do hereby certify that the within instrument was filed and recorded at request of J. Sullivan at
Page 1 on July 16 1962 of Pinal County, Arizona.
WITNESS my hand and official seal the day and year first above written.

By SOPHIE M. SMITH, County Recorder,
Deputy.

INDEXED COPY

JUL 16 1962

DOCKET 329 PAGE 137

NOTICE OF LOCATION

U.S. LODE

FLO# 13

NOTICE IS HEREBY GIVEN That the JIM SULLIVAN, CITIZEN USA Mining
Claim was located by 7th day of July, 1962, for mining purposes. Said claim
is 1500 feet in length along the vein or deposit of mineral-bearing rock in place and 300 feet in width on each
side of the center of said vein or deposit, from end to end of said claim. The general course of this claim is
N-S
and is situated in the Blackwater Mining District
Pinal County, Arizona, about 8 mi NW of Casa Grande in
the NE 1/4 of Sec#21, T5S, R5E. Joins the south end of Flo# 14

(Write on above lines the distance and direction the claim is from some permanent and natural object, such as a mountain, peak, stream, etc.)

This claim runs from the discovery monument, or stake on which the notice is posted, 1490
feet in a -S- direction to the * -S- center
end monument, or stake, and 10 feet in a -N- direction from
the aforesaid monument, or stake, to the -N- center end monument
or stake, and is also marked by two corner monuments, or stakes, at each end of said claim, one on each side
of and 300 feet from the center end monuments, or stakes, making the claim in the form of a parallelogram.

Witness:

[Signature]

[Signature]

Locator.

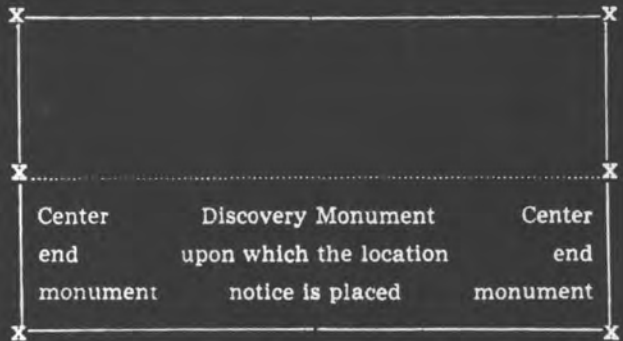
How to fill out a location notice:

NOTICE OF LOCATION

Notice is hereby given that the COPPER KING
Mining Claim was located by JOHN DOE AND RICHARD ROE on this the 11th day of June, 1946,
for mining purposes. Said claim is 1500 feet in length along this vein or deposit of mineral-bearing rock in
place, and 300 feet in width on each side of the center of said vein or deposit from end to end of claim. The
general course of this claim is NORTH AND SOUTH and it is situated in the WRIGHTON mining district
SANTA CRUZ County, Arizona, about TWO MILES SOUTHEAST FROM ROCK PEAK. This
claim runs from the discovery monument or stake, upon which the notice is posted, 750 feet in a
SOUTHERLY direction to the SOUTHERLY center end monument, or stake, and 750 feet in a
NORTHERLY direction from the aforesaid location monument, or stake, to the NORTHERLY center
end monument, or stake, and is also marked by two corner monuments, or stakes, at each end of said
claim, one on each side of and 300 feet from the center end monuments, or stakes, making claim in the form
of a parallelogram.

JOHN DOE,
RICHARD ROE,
Locators.

How to fill out a location notice:



Stone monuments must be three feet high. Stakes must be four feet above ground and substantial, no thickness is specified.

You can record as soon as you locate if you desire to, and do your location work at any time within 90 days from date of location.

PLACE OF LOCATION OF THE

MINING CLAIM

ARIZONA

County

I am a locator of the within the location work was performed 90 days from the date of monument and in the manner

and seal this

19

(Seal)

Location of an abandoned

locate an old claim of the old claim on

STATE OF ARIZONA, County of Pinal; No. 212053 on JUL 16 1962 at J. W. ... M., DOCKET 329 PAGE 138

INDEXED COMPARED

SOPHIE M. SMITH, County Recorder, By [Signature]

NOTICE OF LOCATION

U.S. LODS

NOTICE IS HEREBY GIVEN That the FLO # 14 Mining Claim was located by NORMAN TWENSTRAFF, CITIZEN USA on this 7th day of July, 1962, for mining purposes. Said claim is 1500 feet in length along the vein or deposit of mineral-bearing rock in place and 300 feet in width on each side of the center of said vein or deposit, from end to end of said claim. The general course of this claim is N-S and is situated in the Blackwater Mining District Pinal County, Arizona, about 8 mi. NW of Casa Grande in the NE 1/4 of Sec 21, T5S, R5E. Joining the north end of Flo 13

(Write on above lines the distance and direction the claim is from some permanent and natural object, such as a mountain, peak, stream, etc.)

This claim runs from the discovery monument, or stake on which the notice is posted, 1400 feet in a -N- direction to the -N- center end monument, or stake, and 10 feet in a -S- direction from the aforesaid monument, or stake, to the -S- center end monument or stake, and is also marked by two corner monuments, or stakes, at each end of said claim, one on each side of and 300 feet from the center end monuments, or stakes, making the claim in the form of a parallelogram.

Witness:

[Signature]

[Signature: Norman Twenstraff]

Locator.

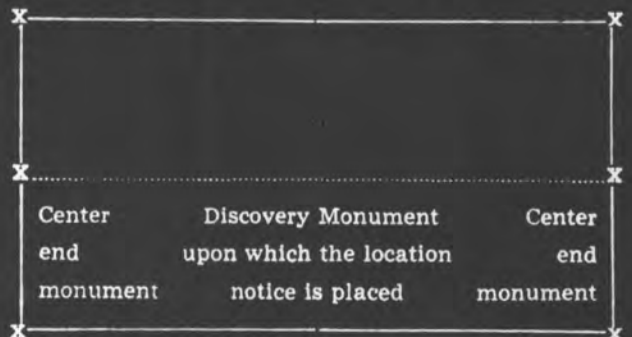
How to fill out a location notice:

NOTICE OF LOCATION

Notice is hereby given that the...COPPER KING... Mining Claim was located by...JOHN DOE AND RICHARD ROE...on this the...11th...day of...June... 1946, for mining purposes. Said claim is 1500 feet in length along this vein or deposit of mineral-bearing rock in place, and 300 feet in width on each side of the center of said vein or deposit from end to end of claim. The general course of this claim is...NORTH AND SOUTH and it is situated in the...WRIGHTON...mining district...SANTA CRUZ... County, Arizona, about ...TWO MILES...SOUTHEAST FROM ROCK PEAK... This claim runs from the discovery monument or stake, upon which the notice is posted...750...feet in a SOUTHERLY... direction to the ...SOUTHERLY... center end monument, or stake, and ...750... feet in a ...NORTHERLY... direction from the aforesaid location monument, or stake, to the ...NORTHERLY... center end monument, or stake, and is also marked by two corner monuments, or stakes, at each end of said claim, one on each side of and 300 feet from the center end monuments, or stakes, making claim in the form of a parallelogram.

JOHN DOE, RICHARD ROE, Locators.

How to fill out a location notice:



Stone monuments must be three feet high. Stakes must be four feet above ground and substantial, no thickness is specified.

You can record as soon as you locate if you desire to, and do your location work at any time within 90 days from date of location.

OF LOCATION

THE

CLAIM

ss. }
County, }

Locator of the within
location work was per-
formed from the date of
discovery and in the manner

his 19.....
(Seal)

in abandoned

DOCKET 329 PAGE 139

old claim
1 claim on

STATE OF ARIZONA: County of Pinal; No. 217051
I do hereby certify that the within instrument was filed and recorded at request of J. W. Wooley, M., Docket 329 PAGE 139
Page..... on JUL 16 1962 at
WITNESS my hand and official seal the day and year first above written.
SOPHIE M. SMITH, County Recorder,
Deputy.

INDEXED COMPARED

hereby
named
formed
location,
required

WITNES
da

This claim
mining claim

Mining Claim. ()
do not fall to wr
the above blank

NOTICE OF LOCATION

U.S. LODE

FLO# 15

NOTICE IS HEREBY GIVEN That the Mining
Claim was located by JIM SULLIVAN, CITIZEN USA
on this 7th day of July, 1962, for mining purposes. Said claim
is 1500 feet in length along the vein or deposit of mineral-bearing rock in place and 300 feet in width on each
side of the center of said vein or deposit, from end to end of said claim. The general course of this claim is

N-S

and is situated in the Blackwater Mining District
Pinal County, Arizona, about 8 mi NW of Casa Grande in
the N $\frac{1}{2}$ of Sec#21, T5S, R5E. Joins the south end of Flo# 16

(Write on above lines the distance and direction the claim is from some permanent and natural object, such as a mountain, peak, stream, etc.)

This claim runs from the discovery monument, or stake on which the notice is posted, 1490
feet in a -S- direction to the * -S- center
end monument, or stake, and 10 feet in a -N- direction from
the aforesaid monument, or stake, to the -N- center end monument
or stake, and is also marked by two corner monuments, or stakes, at each end of said claim, one on each side
of and 300 feet from the center end monuments, or stakes, making the claim in the form of a parallelogram.

Witness:

[Signature]

[Signature]

Locator.

How to fill out a location notice:



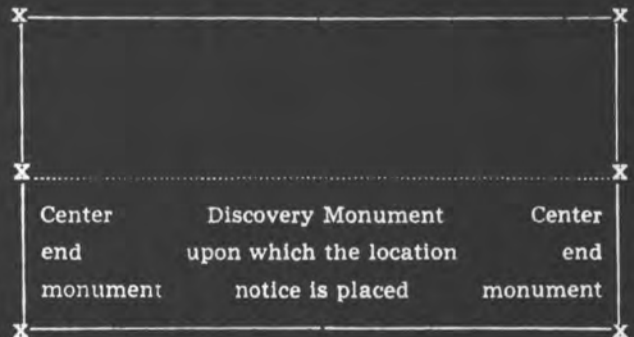
NOTICE OF LOCATION



Notice is hereby given that the COPPER KING
Mining Claim was located by JOHN DOE AND RICH-
ARD ROE on this the 11th day of June, 1946,
for mining purposes. Said claim is 1500 feet in length
along this vein or deposit of mineral-bearing rock in
place, and 300 feet in width on each side of the center
of said vein or deposit from end to end of claim. The
general course of this claim is NORTH AND SOUTH
and it is situated in the WRIGHTON mining district
SANTA CRUZ County, Arizona, about TWO
MILES SOUTHEAST FROM ROCK PEAK. This
claim runs from the discovery monument or stake,
upon which the notice is posted 750 feet in a
SOUTHERLY direction to the SOUTHERLY center
end monument, or stake, and 750 feet in a
NORTHERLY direction from the aforesaid location
monument, or stake, to the NORTHERLY center
end monument, or stake, and is also marked by two
corner monuments, or stakes, at each end of said
claim, one on each side of and 300 feet from the center
end monuments, or stakes, making claim in the form
of a parallelogram.

JOHN DOE,
RICHARD ROE,
Locators.

How to fill out a location notice:



Stone monuments must be three feet high. Stakes must be four feet above ground and substantial, no thickness is specified.

You can record as soon as you locate if you desire to, and do your location work at any time within 90 days from date of location.

OF LOCATION
OF THE

ING CLAIM

ss.
County

a locator of the within
location work was per-
days from the date of
int and in the manner

seal this

19

(Seal)

of an abandoned

ate an old claim
the old claim on

STATE OF ARIZONA, County of Pinal; No. 217055
I do hereby certify that the within instrument was filed and recorded at request of J. Woolley, M., Docket 329 PAGE 140
on JUL 16 1962 at Records of Pinal County, Arizona.
Page. INDEXED COMPARED and year first above written.
WITNESS my hand and official seal of SOPHIE M. SMITH, County Recorder,
By Enchilona Jones, Deputy.

hel
nal
for
loca
reqt

WI

This
mining

Mining Cl
do not fail
the above

NOTICE OF LOCATION

U.S. LODGE

FLO # 16

NOTICE IS HEREBY GIVEN That the Mining
Claim was located by NORMAN TWENSTRUP, CITIZEN USA
on this 7th day of July, 1962, for mining purposes. Said claim
is 1500 feet in length along the vein or deposit of mineral-bearing rock in place and 300 feet in width on each
side of the center of said vein or deposit, from end to end of said claim. The general course of this claim is
N-S

and is situated in the Blackwater Mining District
Pinal County, Arizona, about 8 mi NW of Casa Grande
in the N $\frac{1}{2}$ of Sec#21, T5S, R5E. Joins the north end of Flo# 15

(Write on above lines the distance and direction the claim is from some permanent and natural object, such
as a mountain, peak, stream, etc.)

This claim runs from the discovery monument, or stake on which the notice is posted, 1490
feet in a -N- direction to the -N- center
end monument, or stake, and 10 feet in a -S-
direction from the aforesaid monument, or stake, to the -S- center end monument
or stake, and is also marked by two corner monuments, or stakes, at each end of said claim, one on each side
of and 300 feet from the center end monuments, or stakes, making the claim in the form of a parallelogram.

Witness:

[Signature]

[Signature: Norman Twenstrup]

Locator.

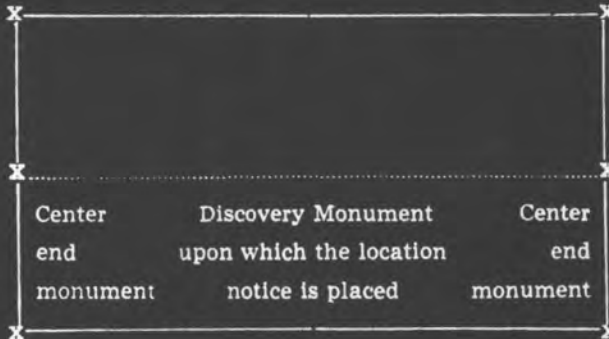
How to fill out a location notice:

NOTICE OF LOCATION

Notice is hereby given that the COPPER KING Mining Claim was located by JOHN DOE AND RICHARD ROE on this the 11th day of June, 1946, for mining purposes. Said claim is 1500 feet in length along this vein or deposit of mineral-bearing rock in place, and 300 feet in width on each side of the center of said vein or deposit from end to end of claim. The general course of this claim is NORTH AND SOUTH and it is situated in the WRIGHTON mining district SANTA CRUZ County, Arizona, about TWO MILES SOUTHEAST FROM ROCK PEAK. This claim runs from the discovery monument or stake, upon which the notice is posted, 750 feet in a SOUTHERLY direction to the SOUTHERLY center end monument, or stake, and 750 feet in a NORTHERLY direction from the aforesaid location monument, or stake, to the NORTHERLY center end monument, or stake, and is also marked by two corner monuments, or stakes, at each end of said claim, one on each side of and 300 feet from the center end monuments, or stakes, making claim in the form of a parallelogram.

JOHN DOE,
RICHARD ROE,
Locators.

How to fill out a location notice:



Stone monuments must be three feet high. Stakes must be four feet above ground and substantial, no thickness is specified.

You can record as soon as you locate if you desire to, and do your location work at any time within 90 days from date of location.

OF LOCATION
OF THE

G CLAIM

TA } ss.
County.

locator of the within
ocation work was per-
ays from the date of
and in the manner

I this

19

(Seal)

an abandoned

DOC an old claim
an old claim of

329 PAGE 141

STATE OF ARIZONA, County of Pinal; No. 247056 recorded at request of M. DOEBBEKE, 329 PAGE 141
I do hereby certify that the within instrument was filed on JUL 16 1962 at
Page. Records of Pinal County, Arizona.
By SOPHIE M. SMITH, County Recorder, Deputy.

Page.

WITNESS my hand and official seal the day and year first above written.

INDEXED, COMPILED
I, here name, former locator, required WITN

This cla
mining cla

Mining Claim
do not fall to
the above blar

NOTICE OF LOCATION

U.S. LODE

FLO # 12

NOTICE IS HEREBY GIVEN That the Mining
Claim was located by JIM SULLIVAN, CITIZEN USA
on this 7th day of July, 1962, for mining purposes. Said claim
is 1500 feet in length along the vein or deposit of mineral-bearing rock in place and 300 feet in width on each
side of the center of said vein or deposit, from end to end of said claim. The general course of this claim is
N-S
and is situated in the Blackwater Mining District
Pinal County, Arizona, about 8 mi NW of Casa Grande in
the N½ of Sec #21, T53, R5E. Joins the -S- end of flo # 18

(Write on above lines the distance and direction the claim is from some permanent and natural object, such as a mountain, peak, stream, etc.)

This claim runs from the discovery monument, or stake on which the notice is posted, 1490
feet in a -S- direction to the -S- center
end monument, or stake, and 10 feet in a -N- direction from
the aforesaid monument, or stake, to the -N- center end monument
or stake, and is also marked by two corner monuments, or stakes, at each end of said claim, one on each side
of and 300 feet from the center end monuments, or stakes, making the claim in the form of a parallelogram.

Witness:

Jim Sullivan
Locator.

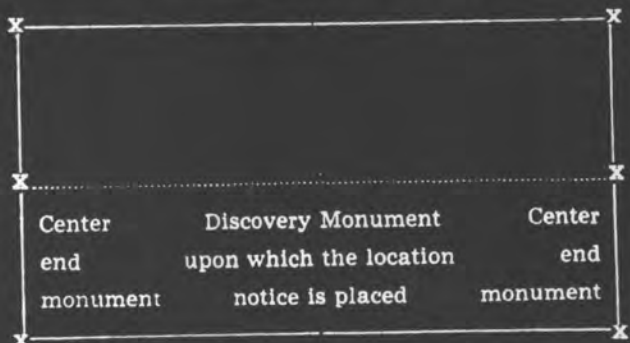
How to fill out a location notice:

NOTICE OF LOCATION

Notice is hereby given that the COPPER KING
Mining Claim was located by JOHN DOE AND RICH-
ARD ROE on this the 11th day of June, 1946,
for mining purposes. Said claim is 1500 feet in length
along this vein or deposit of mineral-bearing rock in
place, and 300 feet in width on each side of the center
of said vein or deposit from end to end of claim. The
general course of this claim is NORTH AND SOUTH
and it is situated in the WRIGHTON mining district
SANTA CRUZ County, Arizona, about TWO
MILES SOUTHEAST FROM ROCK PEAK. This
claim runs from the discovery monument or stake,
upon which the notice is posted, 750 feet in a
SOUTHERLY direction to the SOUTHERLY center
end monument, or stake, and 750 feet in a NORTHERLY
direction from the aforesaid location
monument, or stake, to the NORTHERLY center
end monument, or stake, and is also marked by two
corner monuments, or stakes, at each end of said
claim, one on each side of and 300 feet from the center
end monuments, or stakes, making claim in the form
of a parallelogram.

JOHN DOE,
RICHARD ROE,
Locators.

How to fill out a location notice:



Stone monuments must be three feet high. Stakes must be four feet above ground and substantial, no thickness is specified.

You can record as soon as you locate if you desire to, and do your location work at any time within 90 days from date of location.

LOCATION

THE

CLAIM

County

operator of the within
ation work was per-
ys from the date of
and in the manner

this

19

(Seal)

an abandoned

an old claim
old claim on

STATE OF ARIZONA, County of Pinal, No. 217057
I do hereby certify that the within instrument was filed and recorded at request of J. Woolley
on JUL 16 1962 at [unclear] M., DOCKET 329 PAGE 142
Records of Pinal County, Arizona.
By SOPHIE M. SMITH, County Recorder,
Deputy.

Page
WITNESS my hand and official seal the day and year first above written.
INDEXED COMPARED

I, [unclear]
hereby
named
formed
location
require

WITNI

This cla
mining clai

Mining Claim
do not fail to
the above bla

NOTICE OF LOCATION

U.S. LODE

FLO # 18

NOTICE IS HEREBY GIVEN That the Mining
Claim was located by CITIZEN USA
on this 7th day of July, 1962, for mining purposes. Said claim
is 1500 feet in length along the vein or deposit of mineral-bearing rock in place and 300 feet in width on each
side of the center of said vein or deposit, from end to end of said claim. The general course of this claim is
and is situated in the N-S Blackwater Mining District
Pinal County, Arizona, about 8 mi SW of Casa Grande in
the NE of Sec 21, T5S, R5E. Joins the N- end of Flo 17

(Write on above lines the distance and direction the claim is from some permanent and natural object, such as a mountain, peak, stream, etc.)

This claim runs from the discovery monument, or stake on which the notice is posted, 1400
feet in a -N- direction to the -N- center
end monument, or stake, and 10 feet in a -S- direction from
the aforesaid monument, or stake, to the -S- center end monument
or stake, and is also marked by two corner monuments, or stakes, at each end of said claim, one on each side
of and 300 feet from the center end monuments, or stakes, making the claim in the form of a parallelogram.


Witness:

[Signature]

[Signature]

Locator.

How to fill out a location notice:



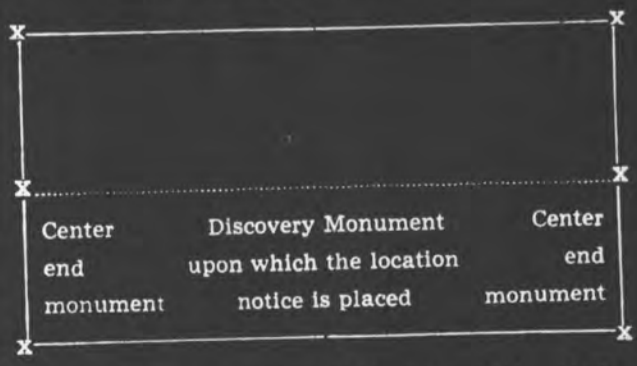
NOTICE OF LOCATION



Notice is hereby given that the...COPPER KING...
Mining Claim was located by...JOHN DOE AND RICH-
ARD ROE...on this the...11th...day of...June... 1946,
for mining purposes. Said claim is 1500 feet in length
along this vein or deposit of mineral-bearing rock in
place, and 300 feet in width on each side of the center
of said vein or deposit from end to end of claim. The
general course of this claim is...NORTH AND SOUTH
and it is situated in the...WRIGHTON...mining district
...SANTA CRUZ... County, Arizona, about ...TWO
MILES...SOUTHEAST FROM ROCK PEAK... This
claim runs from the discovery monument or stake,
upon which the notice is posted...750...feet in a
SOUTHERLY... direction to the ...SOUTHERLY... center
end monument, or stake, and ..750... feet in a ...
NORTHERLY... direction from the aforesaid location
monument, or stake, to the ...NORTHERLY... center
end monument, or stake, and is also marked by two
corner monuments, or stakes, at each end of said
claim, one on each side of and 300 feet from the center
end monuments, or stakes, making claim in the form
of a parallelogram.

JOHN DOE,
RICHARD ROE,
Locators.

How to fill out a location notice:



Stone monuments must be three feet high. Stakes must be four feet above ground and substantial, no thickness is specified.

You can record as soon as you locate if you desire to, and do your location work at any time within 90 days from date of location.

DOCKET 329 PAGE 125

old claim
claim of

abandoned

(Seal)

19

ss.

County

CLAIM

OF THE LOCATION

ator of the within
tion work was per-
from the date of
nd in the manner

247010

JUL 16 1962

STATE OF ARIZONA, County of Pinal; No. _____

I do hereby certify that the within instrument was filed and recorded at request of _____ at _____

Page _____ on _____ Records of Pinal County, Arizona.

WITNESS my hand and official seal the day and year first above written

By _____ SOPHIE M. SMITH, County Recorder.

Deputy.

INDEXED COMPARED

I, _____ hereby named, formed location, required

WITNES (day)

This claim mining claim

Mining Claim. (V do not fail to write the above blank h

DOCKET 329 PAGE 125

NOTICE OF LOCATION

U.S. LODE

NOTICE IS HEREBY GIVEN That the FLO 2 Mining Claim was located by JIM SULLIVAN, CITIZEN USA on this 7th day of July, 1962, for mining purposes. Said claim is 1500 feet in length along the vein or deposit of mineral-bearing rock in place and 300 feet in width on each side of the center of said vein or deposit, from end to end of said claim. The general course of this claim is _____ and is situated in the N-3 Blackwater Mining District, Pinal County, Arizona, about 8 mi NW of Casa Grande in the N $\frac{1}{2}$ of Sec#21, T50, R5E. Joins the south end of Flo 2

(Write on above lines the distance and direction the claim is from some permanent and natural object, such as a mountain, peak, stream, etc.)

This claim runs from the discovery monument, or stake on which the notice is posted, 1490 feet in a -S- direction to the -S- center end monument, or stake, and 10 feet in a -N- direction from the aforesaid monument, or stake, to the -S- center end monument or stake, and is also marked by two corner monuments, or stakes, at each end of said claim, one on each side of and 300 feet from the center end monuments, or stakes, making the claim in the form of a parallelogram.

Witness: [Signature] [Signature]
Locator.

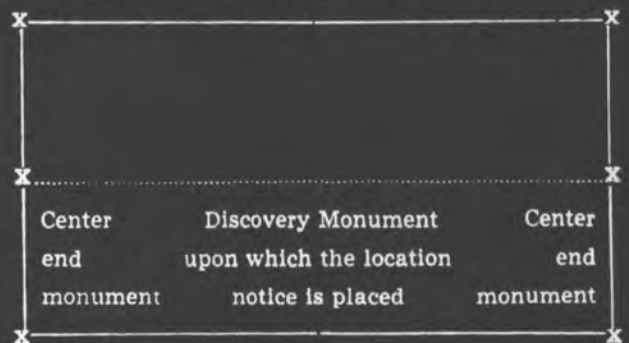
How to fill out a location notice:

NOTICE OF LOCATION

Notice is hereby given that the...COPPER KING... Mining Claim was located by...JOHN DOE AND RICHARD ROE...on this the...11th...day of...June... 1946, for mining purposes. Said claim is 1500 feet in length along this vein or deposit of mineral-bearing rock in place, and 300 feet in width on each side of the center of said vein or deposit from end to end of claim. The general course of this claim is...NORTH AND SOUTH and it is situated in the...WRIGHTON...mining district ...SANTA CRUZ... County, Arizona, about ...TWO MILES...SOUTHEAST FROM ROCK PEAK... This claim runs from the discovery monument or stake, upon which the notice is posted...750...feet in a SOUTHERLY... direction to the ...SOUTHERLY... center end monument, or stake, and ...750... feet in a ...NORTHERLY... direction from the aforesaid location monument, or stake, to the ...NORTHERLY... center end monument, or stake, and is also marked by two corner monuments, or stakes, at each end of said claim, one on each side of and 300 feet from the center end monuments, or stakes, making claim in the form of a parallelogram.

JOHN DOE,
RICHARD ROE,
Locators.

How to fill out a location notice:



Stone monuments must be three feet high. Stakes must be four feet above ground and substantial, no thickness is specified.

You can record as soon as you locate if you desire to, and do your location work at any time within 90 days from date of location.

DOCKET 329 PAGE 126

THE LOCATION CLAIM

} ss. }
County.

ator of the within
tion work was per-
from the date of
nd in the manner

his 19..... (Seal)
in abandoned
n old claim
d claim on

DOCKET 329 PAGE 126

STATE OF ARIZONA, County of Pinal; No. 2470111
I do hereby certify that the within instrument was filed and recorded at request of J. J. Woodrey, M., DOCKET 329 PAGE 126
Page..... on at
WITNESS my hand and official seal the day and year first above written.
By SOPHIE M. SMITH, County Recorder,
C. J. Jones, Deputy.

INDEXED COMPARED

I,
hereby
named
formed
location,
required

WITNES
da.

This claim
mining claim

Mining Claim.
do not fall to w
the above blank

NOTICE OF LOCATION

U.S. LODGE FLO / 2

NOTICE IS HEREBY GIVEN That the Mining
Claim was located by Norman Twestrup, Citizen USA
on this 7th day of July, 1962, for mining purposes. Said claim
is 1500 feet in length along the vein or deposit of mineral-bearing rock in place and 300 feet in width on each
side of the center of said vein or deposit, from end to end of said claim. The general course of this claim is
N-S
and is situated in the Blackwater Mining District
Pinal County, Arizona, about 2 mi N of Casa Grande in
the NE of Sec 21, T50, R5E. Joins the north end of Flo. 1

(Write on above lines the distance and direction the claim is from some permanent and natural object, such
as a mountain, peak, stream, etc.)

This claim runs from the discovery monument, or stake on which the notice is posted, 1490
feet in a -N- direction to the -N- center
end monument, or stake, and 10 feet in a -S- direction from
the aforesaid monument, or stake, to the -S- center end monument
or stake, and is also marked by two corner monuments, or stakes, at each end of said claim, one on each side
of and 300 feet from the center end monuments, or stakes, making the claim in the form of a parallelogram.

Witness:

[Signature] *[Signature]*
Locator.

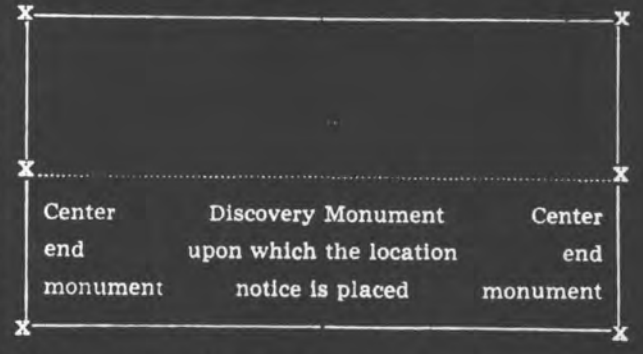
How to fill out a location notice:

NOTICE OF LOCATION

Notice is hereby given that the...COPPER KING...
Mining Claim was located by...JOHN DOE AND RICH-
ARD ROE...on this the...11th...day of...June... 1946,
for mining purposes. Said claim is 1500 feet in length
along this vein or deposit of mineral-bearing rock in
place, and 300 feet in width on each side of the center
of said vein or deposit from end to end of claim. The
general course of this claim is...NORTH AND SOUTH
and it is situated in the...WRIGHTON...mining district
...SANTA CRUZ... County, Arizona, about ...TWO
MILES...SOUTHEAST FROM ROCK PEAK... This
claim runs from the discovery monument or stake,
upon which the notice is posted...750...feet in a
SOUTHERLY... direction to the ...SOUTHERLY...
center end monument, or stake, and ...750... feet in a
NORTHERLY... direction from the aforesaid location
monument, or stake, to the ...NORTHERLY... center
end monument, or stake, and is also marked by two
corner monuments, or stakes, at each end of said
claim, one on each side of and 300 feet from the center
end monuments, or stakes, making claim in the form
of a parallelogram.

JOHN DOE,
RICHARD ROE,
Locators.

How to fill out a location notice:



Stone monuments must be three feet high. Stakes
must be four feet above ground and substantial, no
thickness is specified.

You can record as soon as you locate if you desire to,
and do your location work at any time within 90 days
from date of location.

LOCATION THE CLAIM } ss. }
 STATE OF ARIZONA, County of Pinal; No. 247042
 I do hereby certify that the within instrument was filed and recorded at request of J. W. ... at ...
 Page 329 Docket 329 PAGE 127
 JUL 16 1962
 Records of Pinal County, Arizona.
 By SOPHIE M. SMITH, County Recorder,
 Deputy.
 I, ... hereby named ... formed ... location, required
 WITNESSES: ... da, ...
 This claim mining claim
 Mining Claim. (do not fail to write the above blank

NOTICE OF LOCATION

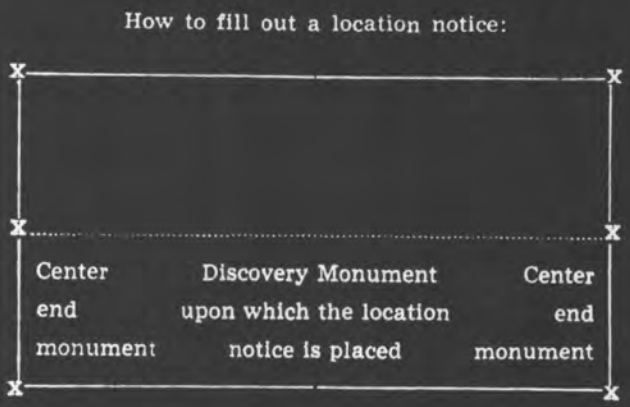
U.S. LODE FLO # 3
 NOTICE IS HEREBY GIVEN That the Mining
 Claim was located by JIM SULLIVAN, CITIZEN USA
 on this 7th day of July, 1962, for mining purposes. Said claim
 is 1500 feet in length along the vein or deposit of mineral-bearing rock in place and 300 feet in width on each
 side of the center of said vein or deposit, from end to end of said claim. The general course of this claim is
 N-S
 and is situated in the Blackwater Mining District
 Pinal County, Arizona, about 8 ml NW of Casa Grande
 in the N $\frac{1}{2}$ of Sec#21, T5S, R5E. Joins the south end of Flo# 2

(Write on above lines the distance and direction the claim is from some permanent and natural object, such
 as a mountain, peak, stream, etc.)
 This claim runs from the discovery monument, or stake on which the notice is posted, 1490
 feet in a -S- direction to the -S- center
 end monument, or stake, and 10 feet in a -N- direction from
 the aforesaid monument, or stake, to the -N- center end monument
 or stake, and is also marked by two corner monuments, or stakes, at each end of said claim, one on each side
 of and 300 feet from the center end monuments, or stakes, making the claim in the form of a parallelogram.

Witness:

 How to fill out a location notice:

NOTICE OF LOCATION
 Notice is hereby given that the... COPPER KING...
 Mining Claim was located by... JOHN DOE AND RICH-
 ARD ROE... on this the... 11th... day of... June... 1946,
 for mining purposes. Said claim is 1500 feet in length
 along this vein or deposit of mineral-bearing rock in
 place, and 300 feet in width on each side of the center
 of said vein or deposit from end to end of claim. The
 general course of this claim is... NORTH AND SOUTH
 and it is situated in the... WRIGHTON... mining district
 ... SANTA CRUZ... County, Arizona, about ... TWO
 MILES... SOUTHEAST FROM ROCK PEAK... This
 claim runs from the discovery monument or stake,
 upon which the notice is posted... 750... feet in a
 SOUTHERLY... direction to the ... SOUTHERLY... center
 end monument, or stake, and ... 750... feet in a ...
 NORTHERLY... direction from the aforesaid location
 monument, or stake, to the ... NORTHERLY... center
 end monument, or stake, and is also marked by two
 corner monuments, or stakes, at each end of said
 claim, one on each side of and 300 feet from the center
 end monuments, or stakes, making claim in the form
 of a parallelogram.



Stone monuments must be three feet high. Stakes
 must be four feet above ground and substantial, no
 thickness is specified.

JOHN DOE,
 RICHARD ROE,
 Locators.

You can record as soon as you locate if you desire to,
 and do your location work at any time within 90 days
 from date of location.

OF LOCATION
F THE

CLAIM

County.

icator of the within
ation work was per-
s from the date of
nd in the manner

his 19.....
..... (Seal)

in abandoned

old claim
d claim on

STATE OF ARIZONA, County of Pinal; No. 217013
I do hereby certify that the within instrument was filed and recorded at request of J. W. ... M. Docket 329 PAGE 128
Page on JUL 16 1962 at
WITNESS my hand and official seal the day and year first above written.
SOPHIE M. SMITH, County Recorder,
Deputy.

INDEXED COMPARED

I,
hereby
named
formed
location,
required

WITNE,
da

This claim
mining claim

Mining Claim. ()
do not fail to wi
the above blank

NOTICE OF LOCATION

U.S. LODE FLO # 4
NOTICE IS HEREBY GIVEN That the Mining
Claim was located by Norman Twenstrup, Citizen USA
on this 7th day of July, 1962, for mining purposes. Said claim
is 1500 feet in length along the vein or deposit of mineral-bearing rock in place and 300 feet in width on each
side of the center of said vein or deposit, from end to end of said claim. The general course of this claim is
N-S
and is situated in the Blackwater Mining District
Pinal County, Arizona, about 8 mi NW of Casa Grande in
the N $\frac{1}{2}$ of Sec #21, T53, R5E. Joins the north end of Flo # 3

(Write on above lines the distance and direction the claim is from some permanent and natural object, such as a mountain, peak, stream, etc.)

This claim runs from the discovery monument, or stake on which the notice is posted, 1490
feet in a -N- direction to the -N- center
end monument, or stake, and 10 feet in a -S- direction from
the aforesaid monument, or stake, to the -S- center end monument
or stake, and is also marked by two corner monuments, or stakes, at each end of said claim, one on each side
of and 300 feet from the center end monuments, or stakes, making the claim in the form of a parallelogram.

Witness:

[Signature]

[Signature: Norman Twenstrup]

Locator.

How to fill out a location notice:



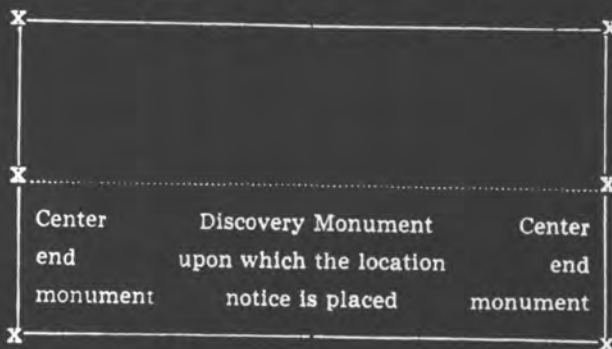
NOTICE OF LOCATION



Notice is hereby given that the...COPPER KING...
Mining Claim was located by...JOHN DOE AND RICH-
ARD ROE...on this the...11th...day of...June... 1946,
for mining purposes. Said claim is 1500 feet in length
along this vein or deposit of mineral-bearing rock in
place, and 300 feet in width on each side of the center
of said vein or deposit from end to end of claim. The
general course of this claim is...NORTH AND SOUTH
and it is situated in the...WRIGHTON...mining district
...SANTA CRUZ... County, Arizona, about ...TWO
MILES...SOUTHEAST FROM ROCK PEAK... This
claim runs from the discovery monument or stake,
upon which the notice is posted...750...feet in a
SOUTHERLY... direction to the ...SOUTHERLY...
center end monument, or stake, and ...750... feet in a ...
NORTHERLY... direction from the aforesaid location
monument, or stake, to the ...NORTHERLY... center
end monument, or stake, and is also marked by two
corner monuments, or stakes, at each end of said
claim, one on each side of and 300 feet from the center
end monuments, or stakes, making claim in the form
of a parallelogram.

JOHN DOE,
RICHARD ROE,
Locators.

How to fill out a location notice:



Stone monuments must be three feet high. Stakes must be four feet above ground and substantial, no thickness is specified.

You can record as soon as you locate if you desire to, and do your location work at any time within 90 days from date of location.

OF LOCATION
OF THE

G CLAIM

TA } ss.
County.

locator of the within
location work was per-
days from the date of
and in the manner

I this

19

(Seal)

an abandoned

DOCKET 329 PAGE 129

an old claim
old claim on

STATE OF ARIZONA, County of Pinal; No. 217011
I do hereby certify that the within instrument was filed and recorded at request of J. M. Docket 329 PAGE 129
Page 18 1962 at

INDEXED COMPARED

Records of Pinal County, Arizona.
day and year first above written

By

SOPHIE M. SMITH, County Recorder.

Deputy.

WITNESS my hand and

I, herel
name
forme
locatic
requirt

WITN

This cla
mining cla

Mining Claim
do not fall to
the above blar

NOTICE OF LOCATION

U.S. LODG FLOP 5
NOTICE IS HEREBY GIVEN That the Mining
Claim was located by JIM SULLIVAN, CITIZEN USA
on this 7th day of July, 1962, for mining purposes. Said claim
is 1500 feet in length along the vein or deposit of mineral-bearing rock in place and 300 feet in width on each
side of the center of said vein or deposit, from end to end of said claim. The general course of this claim is
N-S
and is situated in the Blackwater Mining District
Pinal County, Arizona, about 8 miles NW of Casa Grande
in the NE 1/4 of Sec 21, T53, R5E. Joining the so. end of Flop 6

(Write on above lines the distance and direction the claim is from some permanent and natural object, such as a mountain, peak, stream, etc.)

This claim runs from the discovery monument, or stake on which the notice is posted, 1400
feet in a S- direction to the S- center
end monument, or stake, and 10 feet in a N- direction from
the aforesaid monument, or stake, to the N- center end monument
or stake, and is also marked by two corner monuments, or stakes, at each end of said claim, one on each side
of and 300 feet from the center end monuments, or stakes, making the claim in the form of a parallelogram.

Witness:

[Signature]

[Signature]

Locator.

How to fill out a location notice:



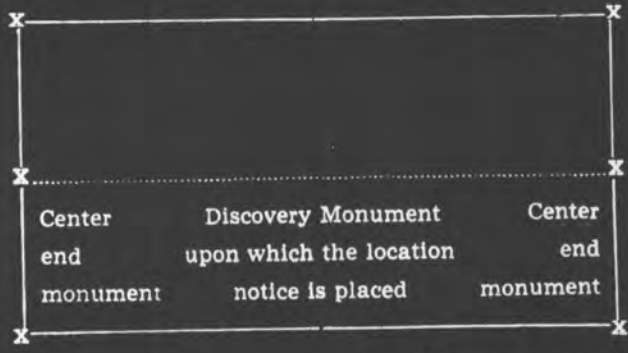
NOTICE OF LOCATION



Notice is hereby given that the...COPPER KING...
Mining Claim was located by...JOHN DOE AND RICH-
ARD ROE...on this the...11th...day of...June... 1946,
for mining purposes. Said claim is 1500 feet in length
along this vein or deposit of mineral-bearing rock in
place, and 300 feet in width on each side of the center
of said vein or deposit from end to end of claim. The
general course of this claim is...NORTH AND SOUTH
and it is situated in the...WRIGHTON...mining district
...SANTA CRUZ... County, Arizona, about ...TWO
MILES...SOUTHEAST FROM ROCK PEAK... This
claim runs from the discovery monument or stake,
upon which the notice is posted...750...feet in a
SOUTHERLY... direction to the ...SOUTHERLY... cen-
ter end monument, or stake, and ...750... feet in a ...
NORTHERLY... direction from the aforesaid location
monument, or stake, to the ...NORTHERLY... center
end monument, or stake, and is also marked by two
corner monuments, or stakes, at each end of said
claim, one on each side of and 300 feet from the center
end monuments, or stakes, making claim in the form
of a parallelogram.

JOHN DOE,
RICHARD ROE,
Locators.

How to fill out a location notice:



Stone monuments must be three feet high. Stakes must be four feet above ground and substantial, no thickness is specified.

You can record as soon as you locate if you desire to, and do your location work at any time within 90 days from date of location.

F LOCATION

THE

CLAIM

ss. }
County, }

tor of the within
on work was per-
from the date of
i in the manner

....., 19.....
(Seal)

abandoned

ld claim
lain on

STATE OF ARIZONA, County of Pinal, No. 247015
I do hereby certify that the within instrument was filed and recorded at request of *J. Walker* at *J. M. Doe* M., Do
Page..... on..... Records of Pinal County, Arizona.
WITNESS my hand and official seal the day and year first above written.
By *Sophie M. Smith* County Recorder, Deputy.
JUL 16 1962

INDEXED COMPARED

I,
hereby c
named cl.
formed th
location, t
required b.

WITNESS

day

This claim is
mining claim ki

Mining Claim. (W)
do not fail to write
the above blank lin

NOTICE OF LOCATION

U.S. LODES FLO 6
NOTICE IS HEREBY GIVEN That the Mining
Claim was located by
on this 7th day of July, 1962, for mining purposes. Said claim
is 1500 feet in length along the vein or deposit of mineral-bearing rock in place and 300 feet in width on each
side of the center of said vein or deposit, from end to end of said claim. The general course of this claim is
and is situated in the Blackwater Mining District,
Pinal County, Arizona, about 5 mi N of Santa Cruz
in the NE 1/4 of Section 1, T31N, R55E, joining the north end of Flo. 5

(Write on above lines the distance and direction the claim is from some permanent and natural object, such
as a mountain, peak, stream, etc.)
This claim runs from the discovery monument, or stake on which the notice is posted, 1400
feet in a -E- direction to the -E- center
end monument, or stake, and 10 feet in a -E- direction from
the aforesaid monument, or stake, to the -E- center end monument
or stake, and is also marked by two corner monuments, or stakes, at each end of said claim, one on each side
of and 300 feet from the center end monuments, or stakes, making the claim in the form of a parallelogram.

Witness:

Sullivan

Norman Tweedtrap
Locator.

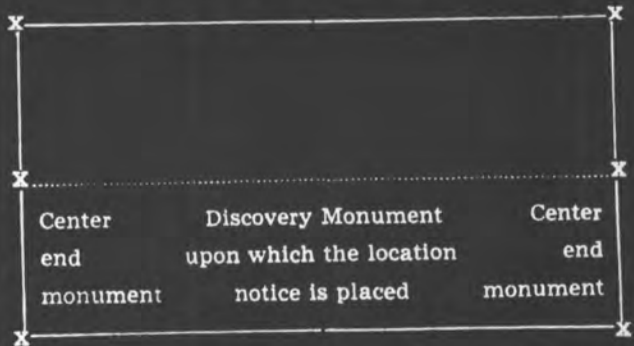
How to fill out a location notice:

NOTICE OF LOCATION

Notice is hereby given that the...COPPER KING...
Mining Claim was located by...JOHN DOE AND RICH-
ARD ROE...on this the...11th...day of...June... 1946,
for mining purposes. Said claim is 1500 feet in length
along this vein or deposit of mineral-bearing rock in
place, and 300 feet in width on each side of the center
of said vein or deposit from end to end of claim. The
general course of this claim is...NORTH AND SOUTH
and it is situated in the...WRIGHTON...mining district
...SANTA CRUZ... County, Arizona, about ...TWO
MILES...SOUTHEAST FROM ROCK PEAK... This
claim runs from the discovery monument or stake,
upon which the notice is posted...750...feet in a
SOUTHERLY... direction to the ...SOUTHERLY...
center end monument, or stake, and ...750... feet in a ...
NORTHERLY... direction from the aforesaid location
monument, or stake, to the ...NORTHERLY... center
end monument, or stake, and is also marked by two
corner monuments, or stakes, at each end of said
claim, one on each side of and 300 feet from the center
end monuments, or stakes, making claim in the form
of a parallelogram.

JOHN DOE,
RICHARD ROE,
Locators.

How to fill out a location notice:



Stone monuments must be three feet high. Stakes must be four feet above ground and substantial, no thickness is specified.

You can record as soon as you locate if you desire to, and do your location work at any time within 90 days from date of location.

LOCATION

AIM

of the within work was performed on the date of in the manner

19... (Seal)

abandoned

claim aim on

STATE OF ARIZONA, County of Pinal, No. 247046 I do hereby certify that the within instrument was filed and recorded at request of at

Page... Records of Pinal County, Arizona. SOPHIE M. SMITH, County Recorder, Deputy.

INDEXED COMPARED

STA

I, hereby certify named claim formed there location, to required by I

WITNESS M

day of

This claim is mining claim known

Mining Claim. (When do not fail to write the above blank line

NOTICE OF LOCATION

U.S. LODE

FLO# 7

NOTICE IS HEREBY GIVEN That the Mining Claim was located by JIM SULLIVAN, CITIZEN USA on this 7th day of July, 1962, for mining purposes. Said claim is 1500 feet in length along the vein or deposit of mineral-bearing rock in place and 300 feet in width on each side of the center of said vein or deposit, from end to end of said claim. The general course of this claim is N-S and is situated in the Blackwater Mining District, Pinal County, Arizona, about 8 miles NW of Casa Grande in the N 1/2 of Sec#21, T5S, R5E. Joins the so. end of Flo# 8

(Write on above lines the distance and direction the claim is from some permanent and natural object, such as a mountain, peak, stream, etc.

This claim runs from the discovery monument, or stake on which the notice is posted, 1490 feet in a -S- direction to the -S- center end monument, or stake, and 10 feet in a -N- direction from the aforesaid monument, or stake, to the -N- center end monument or stake, and is also marked by two corner monuments, or stakes, at each end of said claim, one on each side of and 300 feet from the center end monuments, or stakes, making the claim in the form of a parallelogram.

Witness:

[Handwritten signature]

[Handwritten signature]

Locator.

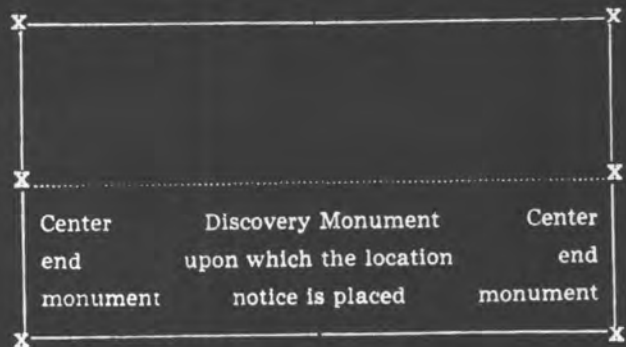
How to fill out a location notice:

NOTICE OF LOCATION

Notice is hereby given that the...COPPER KING... Mining Claim was located by...JOHN DOE AND RICHARD ROE...on this the...11th...day of...June... 1946, for mining purposes. Said claim is 1500 feet in length along this vein or deposit of mineral-bearing rock in place, and 300 feet in width on each side of the center of said vein or deposit from end to end of claim. The general course of this claim is...NORTH AND SOUTH and it is situated in the...WRIGHTON...mining district ...SANTA CRUZ... County, Arizona, about ...TWO MILES...SOUTHEAST FROM ROCK PEAK... This claim runs from the discovery monument or stake, upon which the notice is posted...750...feet in a SOUTHERLY... direction to the ...SOUTHERLY... center end monument, or stake, and ...750... feet in a ...NORTHERLY... direction from the aforesaid location monument, or stake, to the ...NORTHERLY... center end monument, or stake, and is also marked by two corner monuments, or stakes, at each end of said claim, one on each side of and 300 feet from the center end monuments, or stakes, making claim in the form of a parallelogram.

JOHN DOE, RICHARD ROE, Locators.

How to fill out a location notice:



Stone monuments must be three feet high. Stakes must be four feet above ground and substantial, no thickness is specified.

You can record as soon as you locate if you desire to, and do your location work at any time within 90 days from date of location.

OF LOCATION

7 THE

CLAIM

ss. }
ounty.

ator of the within
ion work was per-
from the date of
d in the manner

S. 19
(Seal)

abandoned

ld claim
lain on

STATE OF ARIZONA, County of Pinal, No. 247017, recorded at request of J. M. Dooley, Docket 329 PAGE 132

I do hereby certify that the within instrument was filed and on JUL 16 1962 at Records of Pinal County, Arizona.

Page _____

WITNESS my hand and official seal the day and year first above written.

By SOPHIE M. SMITH, County Recorder, Deputy.

INDEXED COMPARED

I, _____ hereby (named C. formed U. location, required b

WITNESS _____ day _____ This claim i mining claim k

Mining Claim. (W do not fail to write the above blank lin

NOTICE OF LOCATION

U.S. LODE

FLO # 8

NOTICE IS HEREBY GIVEN That the _____ Mining Claim was located by NORMAN TWENSTRUP, CITIZEN USA on this 7th day of July, 1962, for mining purposes. Said claim is 1500 feet in length along the vein or deposit of mineral-bearing rock in place and 300 feet in width on each side of the center of said vein or deposit, from end to end of said claim. The general course of this claim is _____ and is situated in the N-S Blackwater Mining District _____ Pinal County, Arizona, about 8 mi NW of Casa Grande in the N 1/2 of Sec#21, T5S, R5E. Joins the north end of Flo# 7

(Write on above lines the distance and direction the claim is from some permanent and natural object, such as a mountain, peak, stream, etc.)

This claim runs from the discovery monument, or stake on which the notice is posted, 1490 feet in a -N- direction to the -N- center end monument, or stake, and 10 feet in a -S- direction from the aforesaid monument, or stake, to the -S- center end monument or stake, and is also marked by two corner monuments, or stakes, at each end of said claim, one on each side of and 300 feet from the center end monuments, or stakes, making the claim in the form of a parallelogram.

Witness:

[Signature]

[Signature: Norman Twenstrup]

Locator.

How to fill out a location notice:



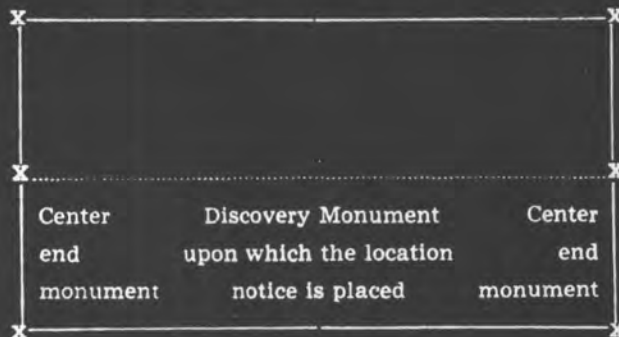
NOTICE OF LOCATION



Notice is hereby given that the COPPER KING Mining Claim was located by JOHN DOE AND RICHARD ROE on this the 11th day of June, 1946, for mining purposes. Said claim is 1500 feet in length along this vein or deposit of mineral-bearing rock in place, and 300 feet in width on each side of the center of said vein or deposit from end to end of claim. The general course of this claim is NORTH AND SOUTH and it is situated in the WRIGHTON mining district SANTA CRUZ County, Arizona, about TWO MILES SOUTHEAST FROM ROCK PEAK. This claim runs from the discovery monument or stake, upon which the notice is posted, 750 feet in a SOUTHERLY direction to the SOUTHERLY center end monument, or stake, and 750 feet in a NORTHERLY direction from the aforesaid location monument, or stake, to the NORTHERLY center end monument, or stake, and is also marked by two corner monuments, or stakes, at each end of said claim, one on each side of and 300 feet from the center end monuments, or stakes, making claim in the form of a parallelogram.

JOHN DOE,
RICHARD ROE,
Locators.

How to fill out a location notice:



Stone monuments must be three feet high. Stakes must be four feet above ground and substantial, no thickness is specified.

You can record as soon as you locate if you desire to, and do your location work at any time within 90 days from date of location.

OF LOCATION
F THE

CLAIM

ss.
ounty.

ator of the within
on work was per-
from the date of
l in the manner

19
(Seal)
abandoned

DOCKET 329 PAGE 133

DOCKET 329 PAGE 133

STATE OF ARIZONA, County of Pinal; No. 247048
I do hereby certify that the within instrument was filed and recorded at request of J. Sullivan, M., Docket 329, at
on July 16 1962 Records of Pinal County, Arizona.
SOPHIE M. SMITH, County Recorder.

Page 1
WITNESS my hand and official seal the day and year first above written.
INDEXED COMPARED

By _____
day _____
19_____
This claim is mining claim kn
Mining Claim. (Who do not fail to write in the above blank line

NOTICE OF LOCATION

U.S. LODE

FLO # 9

NOTICE IS HEREBY GIVEN That the _____ Mining
Claim was located by JIM SULLIVAN, CITIZEN USA
on this 7th day of July, 1962, for mining purposes. Said claim

is 1500 feet in length along the vein or deposit of mineral-bearing rock in place and 300 feet in width on each side of the center of said vein or deposit, from end to end of said claim. The general course of this claim is

and is situated in the Blackwater Mining District
Pinal County, Arizona, about 8 mi NW of Casa Grande in the
NE 1/4 of Sec 21, T5S, R5E. Joins the south end of Flo # 10

(Write on above lines the distance and direction the claim is from some permanent and natural object, such as a mountain, peak, stream, etc.)

This claim runs from the discovery monument, or stake on which the notice is posted, 1490
feet in a S- direction to the S- center
end monument, or stake, and 10 feet in a N-
direction from the aforesaid monument, or stake, to the N- center end monument
or stake, and is also marked by two corner monuments, or stakes, at each end of said claim, one on each side
of and 300 feet from the center end monuments, or stakes, making the claim in the form of a parallelogram.

Witness:

[Signature]

[Signature]

Locator.

How to fill out a location notice:

How to fill out a location notice:

NOTICE OF LOCATION

Notice is hereby given that the...COPPER KING...
Mining Claim was located by...JOHN DOE AND RICH-
ARD ROE...on this the...11th...day of...June... 1946,
for mining purposes. Said claim is 1500 feet in length
along this vein or deposit of mineral-bearing rock in
place, and 300 feet in width on each side of the center
of said vein or deposit from end to end of claim. The
general course of this claim is...NORTH AND SOUTH
and it is situated in the...WRIGHTON...mining district
...SANTA CRUZ... County, Arizona, about ...TWO
MILES...SOUTHEAST FROM ROCK PEAK... This
claim runs from the discovery monument or stake,
upon which the notice is posted...750...feet in a
SOUTHERLY... direction to the ...SOUTHERLY... center
end monument, or stake, and ...750... feet in a ...
NORTHERLY... direction from the aforesaid location
monument, or stake, to the ...NORTHERLY... center
end monument, or stake, and is also marked by two
corner monuments, or stakes, at each end of said
claim, one on each side of and 300 feet from the center
end monuments, or stakes, making claim in the form
of a parallelogram.



Stone monuments must be three feet high. Stakes must be four feet above ground and substantial, no thickness is specified.

You can record as soon as you locate if you desire to, and do your location work at any time within 90 days from date of location.

JOHN DOE,
RICHARD ROE,
Locators.

NAME OF LOCATION

OF THE

MINING CLAIM

ZONA

ss.

County

a locator of the within location work was performed within 90 days from the date of location and in the manner

at this

19

(Seal)

of an abandoned

an old claim or old claim on

STATE OF ARIZONA, County of Pinal; No. 247019 on JUL 16 1962 at Records of Pinal County, Arizona. I do hereby certify that the within instrument was filed and recorded at request of J. J. Winkler, M. DOCKET 329 PAGE 134

Page

WITNESS my hand and official seal the day and year first above written.

INDEXED COMPARTMENT

By

SOPHIE M. SMITH, County Recorder

This claim is not an abandoned mining claim

Mining Claim do not fail to the above blank

NOTICE OF LOCATION

U.S. LODE

NOTICE IS HEREBY GIVEN That the FLO 10 Mining Claim was located by NORMAN TREMPER, ITL IN USA on this 7th day of July, 1962, for mining purposes. Said claim is 1500 feet in length along the vein or deposit of mineral-bearing rock in place and 300 feet in width on each side of the center of said vein or deposit, from end to end of said claim. The general course of this claim is

and is situated in the Blackwater Mining District, Pinal County, Arizona, about 8 mi NW of Casa Grande in the NE 1/4 of Sec 21, T5N, R5E, joining the north end of Flo 9

(Write on above lines the distance and direction the claim is from some permanent and natural object, such as a mountain, peak, stream, etc.)

This claim runs from the discovery monument, or stake on which the notice is posted, 1400 feet in a direction to the center end monument, or stake, and 10 feet in a direction from the aforesaid monument, or stake, to the center end monument or stake, and is also marked by two corner monuments, or stakes, at each end of said claim, one on each side of and 300 feet from the center end monuments, or stakes, making the claim in the form of a parallelogram.

Witness:

[Signature]

[Signature: Norman T. Trempere]

Locator.

How to fill out a location notice:



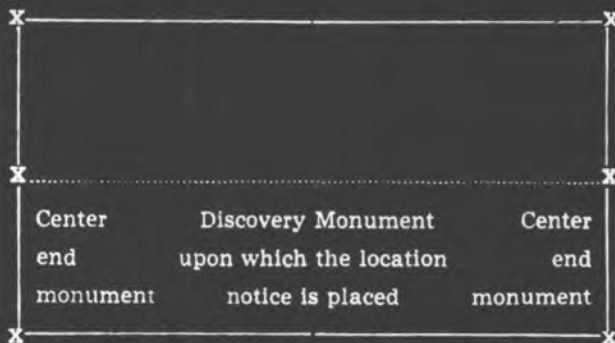
NOTICE OF LOCATION



Notice is hereby given that the...COPPER KING... Mining Claim was located by...JOHN DOE AND RICHARD ROE...on this the...11th...day of...June... 1946, for mining purposes. Said claim is 1500 feet in length along this vein or deposit of mineral-bearing rock in place, and 300 feet in width on each side of the center of said vein or deposit from end to end of claim. The general course of this claim is...NORTH AND SOUTH and it is situated in the...WRIGHTON...mining district...SANTA CRUZ... County, Arizona, about ...TWO MILES...SOUTHEAST FROM ROCK PEAK... This claim runs from the discovery monument or stake, upon which the notice is posted...750...feet in a SOUTHERLY... direction to the ...SOUTHERLY... center end monument, or stake, and ...750... feet in a ...NORTHERLY... direction from the aforesaid location monument, or stake, to the ...NORTHERLY... center end monument, or stake, and is also marked by two corner monuments, or stakes, at each end of said claim, one on each side of and 300 feet from the center end monuments, or stakes, making claim in the form of a parallelogram.

JOHN DOE, RICHARD ROE, Locators.

How to fill out a location notice:



Stone monuments must be three feet high. Stakes must be four feet above ground and substantial, no thickness is specified.

You can record as soon as you locate if you desire to, and do your location work at any time within 90 days from date of location.

OF LOCATION OF THE CLAIM

County, ss. }
 locator of the within location work was performed from the date of and in the manner this 19 (Seal) an abandoned an old claim old claim on

STATE OF ARIZONA, County of Pinal, No. 246982
 I do hereby certify that the within instrument was filed and recorded at request of J. Woolsey at Docket 329 PAGE 67
 on July 16 1962 at Records of Pinal County, Arizona.
 By SOPHIE M. SMITH, County Recorder, Deputy.
 WITN: I, hereb named forme locatio require WITN: This clai mining clai Mining Claim do not fail to the above blai

AMENDED

NOTICE OF LOCATION

U.S. LODE

--FEDERAL PUBLIC DOMAIN--

NOTICE IS HEREBY GIVEN That the WINNIE # 1 Mining Claim was located by James A. Woolsey, Citizen of the USA. on this 21st day of June, 19 62, for mining purposes. Said claim is 1500 feet in length along the vein or deposit of mineral-bearing rock in place and 300 feet in width on each side of the center of said vein or deposit, from end to end of said claim. The general course of this claim is Easterly--Westerly and is situated in the Blackwater Mining District.

Pinal County, Arizona, about 4 miles NW of Casa Grande in the NW 1/4 of the SW 1/4 of Section #1, Township 6 South, Range 5 East. Joins the west end of Winnie # 2 & the N- side of Winnie # 3.

(ORIGINAL LOCATION--MARCH 30, 1962--DOCKET #320, PAGE # 282. The NW cor. is on the El Paso Gas line at the 1/4 Cor. of Sec#1 & Sec#2. (Write on above lines the distance and direction the claim is from some permanent and natural object, such as a mountain, peak, stream, etc.

AMENDED LOCATION
 This claim runs from the discovery monument, or stake on which the notice is posted, 1490 feet in a Easterly direction to the East center end monument, or stake, and 10 feet in a Westerly direction from the aforesaid monument, or stake, to the West center end monument or stake, and is also marked by two corner monuments, or stakes, at each end of said claim, one on each side of and 300 feet from the center end monuments, or stakes, making the claim in the form of a parallelogram.

Witness:
[Signature]

James A. Woolsey
P.O. Box 4054, Tucson, Arizona.
 Locator.

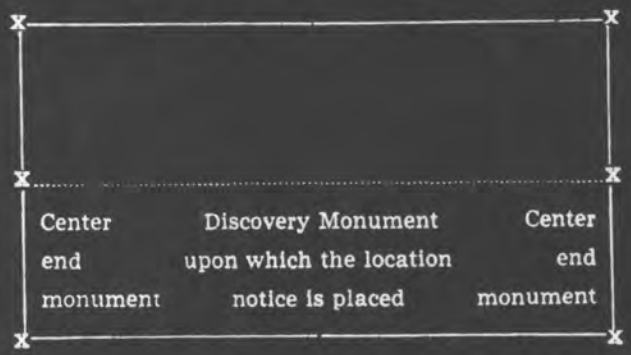
How to fill out a location notice:

NOTICE OF LOCATION

Notice is hereby given that the...COPPER KING... Mining Claim was located by...JOHN DOE AND RICHARD ROE...on this the...11th...day of...June... 1946, for mining purposes. Said claim is 1500 feet in length along this vein or deposit of mineral-bearing rock in place, and 300 feet in width on each side of the center of said vein or deposit from end to end of claim. The general course of this claim is...NORTH AND SOUTH and it is situated in the...WRIGHTON...mining district ...SANTA CRUZ... County, Arizona, about ...TWO MILES...SOUTHEAST FROM ROCK PEAK... This claim runs from the discovery monument or stake, upon which the notice is posted...750...feet in a SOUTHERLY... direction to the ...SOUTHERLY... center end monument, or stake, and ...750... feet in a ...NORTHERLY... direction from the aforesaid location monument, or stake, to the ...NORTHERLY... center end monument, or stake, and is also marked by two corner monuments, or stakes, at each end of said claim, one on each side of and 300 feet from the center end monuments, or stakes, making claim in the form of a parallelogram.

JOHN DOE,
RICHARD ROE,
 Locators.

How to fill out a location notice:



Stone monuments must be three feet high. Stakes must be four feet above ground and substantial, no thickness is specified.

You can record as soon as you locate if you desire to, and do your location work at any time within 90 days from date of location.

OF LOCATION

OF THE

IG CLAIM

County

operator of the within
ation work was per-
's from the date of
nd in the manner

his 19 (Seal)

abandoned

d claim
aim on

STATE OF ARIZONA, County of Pinal; No. 246983
I do hereby certify that the within Instrument was filed and recorded at request of J. Woolsey
Page. WITNES my hand and official seal the day and year first above written.
JUL 16 1962
SOPHIE M. SMITH, County Recorder, Deputy.
Docket 329 PAGE 68

INDEXED COMPARED

--AMENDED--

NOTICE OF LOCATION

- US LODE -

NOTICE IS HEREBY GIVEN That the WINNIE # 2 Mining
Claim was located by James A. Woolsey, Citizen of the USA.
on this 21st day of June, 1962, for mining purposes. Said claim
is 1500 feet in length along the vein or deposit of mineral-bearing rock in place and 300 feet in width on each
side of the center of said vein or deposit, from end to end of said claim. The general course of this claim is
Easterly--Westerly
and is situated in the Blackwater Mining District
Pinal County, Arizona, about 4 miles NW of Casa Grande in
the SW 1/4 of Sec# 1, T6S, R5E. Joins the N- side of Winnie # 4
and the east end of Winnie # 1.
(ORIGINAL LOCATION--MARCH 30, 1962--Docket# 320, Page# 283.)

(Write on above lines the distance and direction the claim is from some permanent and natural object, such as a mountain, peak, stream, etc.)

AMENDED LOCATION

This claim runs from the discovery monument, or stake on which the notice is posted, 1490
feet in a Westerly direction to the West center
end monument, or stake, and 10 feet in a Easterly
direction from the aforesaid monument, or stake, to the East
center end monument
or stake, and is also marked by two corner monuments, or stakes, at each end of said claim, one on each side
of and 300 feet from the center end monuments, or stakes, making the claim in the form of a parallelogram.

Witness:
James A. Woolsey

James A. Woolsey
Box 4054, Tucson, Arizona
Locator.

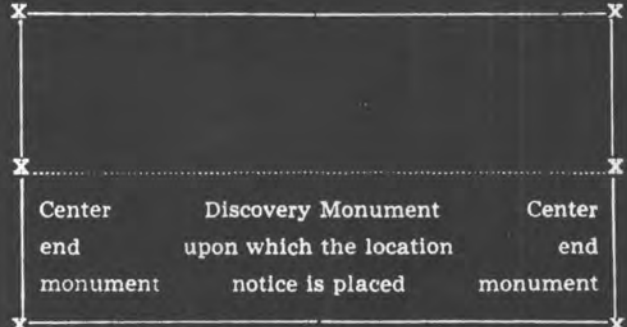
How to fill out a location notice:

NOTICE OF LOCATION

Notice is hereby given that the...COPPER KING...
Mining Claim was located by...JOHN DOE AND RICH-
ARD ROE...on this the...11th...day of...June... 1946,
for mining purposes. Said claim is 1500 feet in length
along this vein or deposit of mineral-bearing rock in
place, and 300 feet in width on each side of the center
of said vein or deposit from end to end of claim. The
general course of this claim is...NORTH AND SOUTH
and it is situated in the...WRIGHTON...mining district
...SANTA CRUZ... County, Arizona, about ...TWO
MILES...SOUTHEAST FROM ROCK PEAK... This
claim runs from the discovery monument or stake,
upon which the notice is posted...750...feet in a
SOUTHERLY... direction to the ...SOUTHERLY... center
end monument, or stake, and ...750... feet in a ...
NORTHERLY... direction from the aforesaid location
monument, or stake, to the ...NORTHERLY... center
end monument, or stake, and is also marked by two
corner monuments, or stakes, at each end of said
claim, one on each side of and 300 feet from the center
end monuments, or stakes, making claim in the form
of a parallelogram.

JOHN DOE,
RICHARD ROE,
Locators.

How to fill out a location notice:



Stone monuments must be three feet high. Stakes must be four feet above ground and substantial, no thickness is specified.

You can record as soon as you locate if you desire to, and do your location work at any time within 90 days from date of location.

LOCATION

LAIM

old claim on claim on DOCKET 329 PAGE 69

STATE OF ARIZONA, County of Pinal; No. 246981
I do hereby certify that the within instrument was filed and recorded at request of J. Woolsey at 2 p.m. Docket 329 PAGE 69

JUL 16 1962

Page _____ of _____ of _____
WITNESS my hand and official seal the day and year first above written.
SOPHIE M. SMITH, County Recorder, Deputy.

INDEXED COMPARED ST.

I, _____ hereby certify that the named claim formed the location, to location, to required by

WITNESS

day c

This claim is mining claim k

Mining Claim. (W do not fail to write the above blank li

AMENDED

NOTICE OF LOCATION

U.S. LODS

--FEDERAL PUBLIC DOMAIN--

NOTICE IS HEREBY GIVEN That the WINNIE # 3 Mining Claim was located by James A. Woolsey, Citizen of the USA. on this 21st day of June, 1962, for mining purposes. Said claim is 1500 feet in length along the vein or deposit of mineral-bearing rock in place and 300 feet in width on each side of the center of said vein or deposit, from end to end of said claim. The general course of this claim is Easterly--Westerly and is situated in the Blackwater Mining District Pinal County, Arizona, about 4 miles NW of Casa Grande in the NW 1/2 of the SW 1/2 of Section #1, Township 6 South, Range 5 East. Joins the west end of Winnie # 4322 & the -S- side of Winnie # 1. (ORIGINAL LOCATION--MARCH 30, 1962--DOCKET # 320, PAGE # 284.)

(Write on above lines the distance and direction the claim is from some permanent and natural object, such as a mountain, peak, stream, etc.)

AMENDED LOCATION
This claim runs from the discovery monument, or stake on which the notice is posted, 1490 feet in a Easterly direction to the East center end monument, or stake, and 10 feet in a Westerly direction from the aforesaid monument, or stake, to the West center end monument or stake, and is also marked by two corner monuments, or stakes, at each end of said claim, one on each side of and 300 feet from the center end monuments, or stakes, making the claim in the form of a parallelogram.

Witness: [Signature]

James A. Woolsey
P.O. Box 4054, Tucson, Arizona.
Locator.

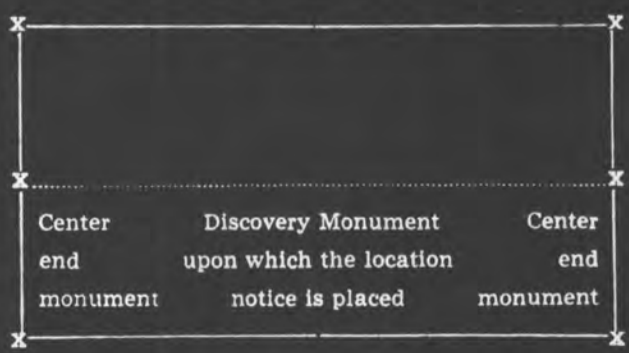
How to fill out a location notice:

NOTICE OF LOCATION

Notice is hereby given that the...COPPER KING... Mining Claim was located by...JOHN DOE AND RICHARD ROE...on this the...11th...day of...June... 1946, for mining purposes. Said claim is 1500 feet in length along this vein or deposit of mineral-bearing rock in place, and 300 feet in width on each side of the center of said vein or deposit from end to end of claim. The general course of this claim is...NORTH AND SOUTH and it is situated in the...WRIGHTON...mining district...SANTA CRUZ... County, Arizona, about ...TWO MILES...SOUTHEAST FROM ROCK PEAK... This claim runs from the discovery monument or stake, upon which the notice is posted...750...feet in a SOUTHERLY... direction to the ...SOUTHERLY... center end monument, or stake, and ...750... feet in a ...NORTHERLY... direction from the aforesaid location monument, or stake, to the ...NORTHERLY... center end monument, or stake, and is also marked by two corner monuments, or stakes, at each end of said claim, one on each side of and 300 feet from the center end monuments, or stakes, making claim in the form of a parallelogram.

JOHN DOE,
RICHARD ROE,
Locators.

How to fill out a location notice:



Stone monuments must be three feet high. Stakes must be four feet above ground and substantial, no thickness is specified.

You can record as soon as you locate if you desire to, and do your location work at any time within 90 days from date of location.

DOCKET 329 PAGE 70

LOCATION

AIM

of the within work was per- the date of the manner

19 (Seal) ndoned aim on

STATE OF ARIZONA, County of Pinal, No. 246985

I do hereby certify that the within instrument was filed and recorded at request of J. Woolsey, Docket 329 PAGE 70

Page. WITNESS my hand and official seal the day and year first above written. JUL 16 1902

By SOPHIE M. SMITH, County Recorder, Deputy.

I hereby certify named claim formed thereo. location, to the required by law

WITNESS My day of

This claim is a mining claim know.

Mining Claim. (When do not fail to write the the above blank line.)

--AMENDED--

NOTICE OF LOCATION

U.S. LODE

NOTICE IS HEREBY GIVEN That the KINNIE # 4 Mining Claim was located by James A. Woolsey, Citizen of the USA. on this 21st day of June, 1902, for mining purposes. Said claim is 1500 feet in length along the vein or deposit of mineral-bearing rock in place and 300 feet in width on each side of the center of said vein or deposit, from end to end of said claim. The general course of this claim is Easterly--Westerly and is situated in the Blackwater Mining District, Pinal County, Arizona, about 4 miles NW of Casa Grande in the SW 1/4 of Sec/ 1, T6S, R5E. Joins the -S- side of Kinnie # 2 and the east end of Kinnie # 3. (ORIGINAL LOCATION--MARCH 30, 1902--Docket 320, Page 285.)

(Write on above lines the distance and direction the claim is from some permanent and natural object, such as a mountain, peak, stream, etc.)

AMENDED LOCATION

This claim runs from the discovery monument, or stake on which the notice is posted, 1400 feet in a Westerly direction to the West center end monument, or stake, and 10 feet in a Easterly direction from the aforesaid monument, or stake, to the East center end monument or stake, and is also marked by two corner monuments, or stakes, at each end of said claim, one on each side of and 300 feet from the center end monuments, or stakes, making the claim in the form of a parallelogram.

Witness:

[Signature]

How to fill out a location notice:

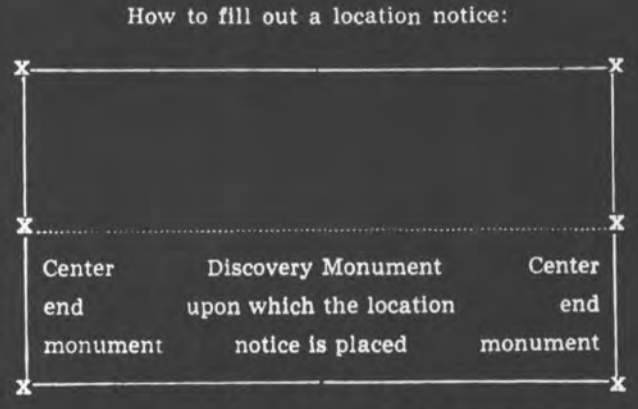
James A. Woolsey
Box 4054, Tucson, Arizona.

Locator.

NOTICE OF LOCATION

Notice is hereby given that the...COPPER KING... Mining Claim was located by...JOHN DOE AND RICHARD ROE...on this the...11th...day of...June... 1946, for mining purposes. Said claim is 1500 feet in length along this vein or deposit of mineral-bearing rock in place, and 300 feet in width on each side of the center of said vein or deposit from end to end of claim. The general course of this claim is...NORTH AND SOUTH and it is situated in the...WRIGHTON...mining district...SANTA CRUZ... County, Arizona, about ...TWO MILES...SOUTHEAST FROM ROCK PEAK... This claim runs from the discovery monument or stake, upon which the notice is posted...750...feet in a SOUTHERLY... direction to the ...SOUTHERLY... center end monument, or stake, and ...750... feet in a ...NORTHERLY... direction from the aforesaid location monument, or stake, to the ...NORTHERLY... center end monument, or stake, and is also marked by two corner monuments, or stakes, at each end of said claim, one on each side of and 300 feet from the center end monuments, or stakes, making claim in the form of a parallelogram.

JOHN DOE,
 RICHARD ROE,
 Locators.



Stone monuments must be three feet high. Stakes must be four feet above ground and substantial, no thickness is specified.

You can record as soon as you locate if you desire to, and do your location work at any time within 90 days from date of location.

NOTIFICATION
JIM
I do hereby certify that the within instrument was filed and recorded at request of
Page 1 and official seal the day and year first above written.

the within
rk was per-
the date of
he manner
19
.. (Seal)
doned
in on
I do hereby certify that the within instrument was filed and recorded at request of
246286
JUL 16 1962
at
Records of Pinal County, Arizona.
By SOPHIE M. SMITH, County Recorder
Deputy.
WITNESS My h
day of
This claim is a r
mining claim known
Mining Claim. (When y
do not fail to write the r
the above blank line.)

AMENDED
NOTICE OF LOCATION

U.S. LODGE

FEDERAL PUBLIC DOMAIN

NOTICE IS HEREBY GIVEN That the Winnie # 5 Mining
Claim was located by James A. Woolsey, Citizen of the USA.
on this 21st day of June, 1962, for mining purposes. Said claim
is 1500 feet in length along the vein or deposit of mineral-bearing rock in place and 300 feet in width on each
side of the center of said vein or deposit, from end to end of said claim. The general course of this claim is

Easterly--Westerly
and is situated in the Blackwater Mining District
Pinal County, Arizona, about 4 mi. NW of Casa Grande in the
NW 1/4 of the SW 1/4 of Section 21, Township 6 South, Range 5 East. Joins
the west end of Winnie # 6 & the -S- side of Winnie # 3
(ORIGINAL LOCATION--MARCH 30, 1962--DOCKET # 320, PAGE 286)

(Write on above lines the distance and direction the claim is from some permanent and natural object, such
as a mountain, peak, stream, etc.)

AMENDED LOCATION
This claim runs from the discovery monument, or stake on which the notice is posted, 1490
feet in a Easterly direction to the East center
end monument, or stake, and 10 feet in a Westerly
direction from the aforesaid monument, or stake, to the West center end monument
or stake, and is also marked by two corner monuments, or stakes, at each end of said claim, one on each side
of and 300 feet from the center end monuments, or stakes, making the claim in the form of a parallelogram.

Witness:
A. Thompson

James A. Woolsey
Box 4054, Tucson, Arizona.
Locator.

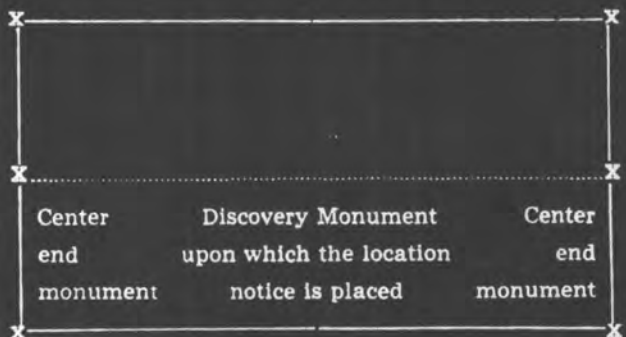
How to fill out a location notice:

NOTICE OF LOCATION

Notice is hereby given that the COPPER KING
Mining Claim was located by JOHN DOE AND RICH-
ARD ROE on this the 11th day of June, 1946,
for mining purposes. Said claim is 1500 feet in length
along this vein or deposit of mineral-bearing rock in
place, and 300 feet in width on each side of the center
of said vein or deposit from end to end of claim. The
general course of this claim is NORTH AND SOUTH
and it is situated in the WRIGHTON mining district
SANTA CRUZ County, Arizona, about TWO
MILES SOUTHEAST FROM ROCK PEAK. This
claim runs from the discovery monument or stake,
upon which the notice is posted, 750 feet in a
SOUTHERLY direction to the SOUTHERLY center
end monument, or stake, and 750 feet in a NORTHERLY
direction from the aforesaid location
monument, or stake, to the NORTHERLY center
end monument, or stake, and is also marked by two
corner monuments, or stakes, at each end of said
claim, one on each side of and 300 feet from the center
end monuments, or stakes, making claim in the form
of a parallelogram.

JOHN DOE,
RICHARD ROE,
Locators.

How to fill out a location notice:



Stone monuments must be three feet high. Stakes
must be four feet above ground and substantial, no
thickness is specified.

You can record as soon as you locate if you desire to,
and do your location work at any time within 90 days
from date of location.

LOCATION

CLAIM

... of the within
... work was per-
... on the date of
... in the manner

19...

(Seal)

abandoned

d claim
claim on

STATE OF ARIZONA, County of Pinal; No. 246982
I do hereby certify that the within instrument was filed and recorded at request of J. Woolsey
Page 216 on JUL 16 1962 at Sophie M. Smith, County Recorder, Deputy.

INDEXED COMPARED
WITNESS my hand and official seal the day and year first above written.

hereby cer-
named clai-
formed the
location, to
required by

WITNESS I
day of

This claim is
mining claim kn-

Mining Claim. (Wt.
do not fail to write
the above blank lin

--AMENDED--

NOTICE OF LOCATION

-US LODE-

WINNIE # 6


NOTICE IS HEREBY GIVEN That the Mining
Claim was located by James A. Woolsey, Citizen of the USA.
on this 21st day of June, 1962, for mining purposes. Said claim
is 1500 feet in length along the vein or deposit of mineral-bearing rock in place and 300 feet in width on each
side of the center of said vein or deposit, from end to end of said claim. The general course of this claim is
Easterly--Westerly
and is situated in the Blackwater Mining District
Pinal County, Arizona, about 3 1/2 miles NW of Casa Grande
in the E 1/2 of the SW 1/4 of Sec# 1, T6S, R5E. Joins the east end of
Winnie# 5 & the south side of Winnie # 4.
(ORIGINAL LOCATION--MARCH 30, 1962,--DOCKET# 320, PAGE# 287.)

(Write on above lines the distance and direction the claim is from some permanent and natural object, such
as a mountain, peak, stream, etc. --AMENDED LOCATION--
This claim runs from the discovery monument, or stake on which the notice is posted, 1490
feet in a Westerly direction to the West center
end monument, or stake, and 10 feet in a Easterly direction from
the aforesaid monument, or stake, to the East center end monument
or stake, and is also marked by two corner monuments, or stakes, at each end of said claim, one on each side
of and 300 feet from the center end monuments, or stakes, making the claim in the form of a parallelogram.

Witness:
JAT Weinstrey

James A. Woolsey
Box 4054, Tucson, Arizona.
Locator.

How to fill out a location notice:



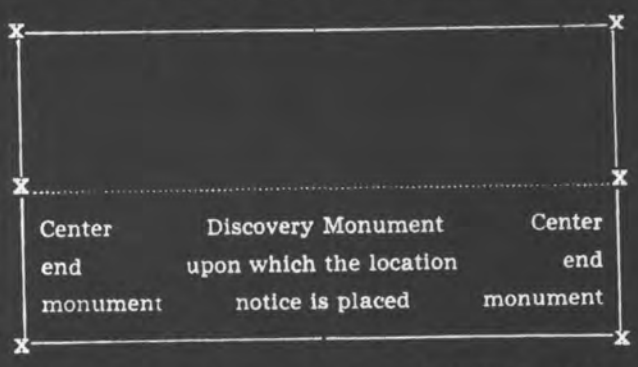
NOTICE OF LOCATION



Notice is hereby given that the...COPPER KING...
Mining Claim was located by...JOHN DOE AND RICH-
ARD ROE...on this the...11th...day of...June... 1946,
for mining purposes. Said claim is 1500 feet in length
along this vein or deposit of mineral-bearing rock in
place, and 300 feet in width on each side of the center
of said vein or deposit from end to end of claim. The
general course of this claim is...NORTH AND SOUTH
and it is situated in the...WRIGHTON...mining district
...SANTA CRUZ... County, Arizona, about ...TWO
MILES...SOUTHEAST FROM ROCK PEAK... This
claim runs from the discovery monument or stake,
upon which the notice is posted...750...feet in a
SOUTHERLY... direction to the ...SOUTHERLY...
center end monument, or stake, and ...750... feet in a ...
NORTHERLY... direction from the aforesaid location
monument, or stake, to the ...NORTHERLY... center
end monument, or stake, and is also marked by two
corner monuments, or stakes, at each end of said
claim, one on each side of and 300 feet from the center
end monuments, or stakes, making claim in the form
of a parallelogram.

JOHN DOE,
RICHARD ROE,
Locators.

How to fill out a location notice:



Stone monuments must be three feet high. Stakes
must be four feet above ground and substantial, no
thickness is specified.

You can record as soon as you locate if you desire to,
and do your location work at any time within 90 days
from date of location.

OF LOCATION

OF THE

CLAIM

County.

Locator of the within location work was performed from the date of and in the manner

this

19

(Seal)

in abandoned

DOCKET 329 PAGE 73

STATE OF ARIZONA, County of Pinal; No. 246988

INDEXED COMPARED

JUL 16 1962

DOCKET 329 PAGE 73

I do hereby certify that the within instrument was filed and recorded at request of J. Woolsey at the office of the County Recorder, Pinal County, Arizona, on the 21st day of June, 1962, at 2:00 P.M., Docket No. 246988.

By SOPHIE M. SMITH, County Recorder, Deputy.

AMENDED NOTICE OF LOCATION

FEDERAL PUBLIC DOMAIN

U.S. LODE

NOTICE IS HEREBY GIVEN That the WINNIE # 7 Mining Claim was located by James A. Woolsey, Citizen of the USA, on this 21st day of June, 1962, for mining purposes. Said claim is 1500 feet in length along the vein or deposit of mineral-bearing rock in place and 300 feet in width on each side of the center of said vein or deposit, from end to end of said claim. The general course of this claim is Easterly--Westerly

and is situated in the Blackwater Mining District, Pinal County, Arizona, about 4 mi. NW of Casa Grande in the SW 1/4 of the SW 1/4 of Section #1, Township 6 South, Range 5 East. Joins the west end of Winnie # 8 & the -S- side of Winnie # 5. (ORIGINAL LOCATION--MARCH 30, 1962--DOCKET # 320, PAGE 288)

(Write on above lines the distance and direction the claim is from some permanent and natural object, such as a mountain, peak, stream, etc. AMENDED LOCATION 1490)

This claim runs from the discovery monument, or stake on which the notice is posted, 1490 feet in a Easterly direction to the East center end monument, or stake, and 10 feet in a Westerly direction from the aforesaid monument, or stake, to the West center end monument or stake, and is also marked by two corner monuments, or stakes, at each end of said claim, one on each side of and 300 feet from the center end monuments, or stakes, making the claim in the form of a parallelogram.

Witness: [Signature]

James A. Woolsey, Box 4054, Tucson, Arizona, Locator.

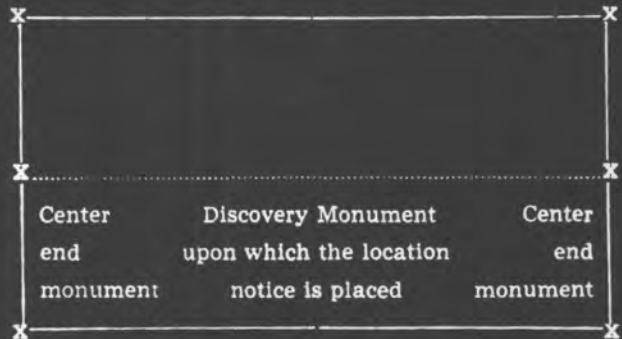
How to fill out a location notice:

NOTICE OF LOCATION

Notice is hereby given that the COPPER KING Mining Claim was located by JOHN DOE AND RICHARD ROE on this the 11th day of June, 1946, for mining purposes. Said claim is 1500 feet in length along this vein or deposit of mineral-bearing rock in place, and 300 feet in width on each side of the center of said vein or deposit from end to end of claim. The general course of this claim is NORTH AND SOUTH and it is situated in the WRIGHTON mining district SANTA CRUZ County, Arizona, about TWO MILES SOUTHEAST FROM ROCK PEAK. This claim runs from the discovery monument or stake, upon which the notice is posted, 750 feet in a SOUTHERLY direction to the SOUTHERLY center end monument, or stake, and 750 feet in a NORTHERLY direction from the aforesaid location monument, or stake, to the NORTHERLY center end monument, or stake, and is also marked by two corner monuments, or stakes, at each end of said claim, one on each side of and 300 feet from the center end monuments, or stakes, making claim in the form of a parallelogram.

JOHN DOE, RICHARD ROE, Locators.

How to fill out a location notice:



Stone monuments must be three feet high. Stakes must be four feet above ground and substantial, no thickness is specified.

You can record as soon as you locate if you desire to, and do your location work at any time within 90 days from date of location.

LOCATION

CLAIM

ss. inty.

tor of the within on work was per- from the date of 1 in the manner

s. 19 (Seal)

1 abandoned

old claim on 1 claim on

STATE OF ARIZONA, County of Pinal; No. 246989 I do hereby certify that the within instrument was filed and recorded at request of J. Woolsey, Docket 329 PAGE 74 Page 16-1962 on Records of Pinal County, Arizona. By SOPHIE M. SMITH, County Recorder, Deputy.

INDEXED COMPARED

WITNESS my hand and official seal the day and year first above written. I hereby certify named claim formed the location, to required by

WITNESS day

This claim mining claim

Mining Claim. do not fail to write the above blank

--AMENDED--

NOTICE OF LOCATION

- US CODE -

WINNIE # 8

NOTICE IS HEREBY GIVEN That the Mining Claim was located by James A. Woolsey, Citizen of the USA. on this 21st day of June, 1962, for mining purposes. Said claim is 1500 feet in length along the vein or deposit of mineral-bearing rock in place and 300 feet in width on each side of the center of said vein or deposit, from end to end of said claim. The general course of this claim is Easterly--Westerly and is situated in the Blackwater Mining District Pinal County, Arizona, about 3 1/2 miles NW of Casa Grande in the E 1/4 of the SW 1/4 of Sec 1, T6S, R5E. Joins the east end of Winnie # 7 & the south side of Winnie # 6. (ORIGINAL LOCATION--MARCH 30, 1962--DOCKET # 320, PAGE 289)

(Write on above lines the distance and direction the claim is from some permanent and natural object, such as a mountain, peak, stream, etc. --AMENDED LOCATION-- 1490 This claim runs from the discovery monument, or stake on which the notice is posted, feet in a Westerly direction to the East center end monument, or stake, and 10 feet in a Easterly direction from the aforesaid monument, or stake, to the East center end monument or stake, and is also marked by two corner monuments, or stakes, at each end of said claim, one on each side of and 300 feet from the center end monuments, or stakes, making the claim in the form of a parallelogram.

Witness: [Signature]

James A. Woolsey Box 4054, Tucson, Arizona. Locator.

How to fill out a location notice:



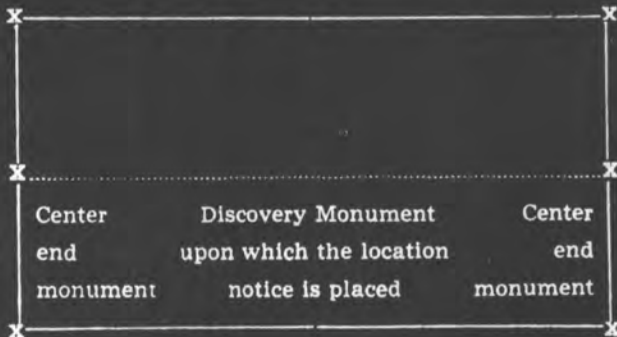
NOTICE OF LOCATION



Notice is hereby given that the COPPER KING Mining Claim was located by JOHN DOE AND RICHARD ROE on this the 11th day of June, 1946, for mining purposes. Said claim is 1500 feet in length along this vein or deposit of mineral-bearing rock in place, and 300 feet in width on each side of the center of said vein or deposit from end to end of claim. The general course of this claim is NORTH AND SOUTH and it is situated in the WRIGHTON mining district SANTA CRUZ County, Arizona, about TWO MILES SOUTHEAST FROM ROCK PEAK. This claim runs from the discovery monument or stake, upon which the notice is posted, 750 feet in a SOUTHERLY direction to the SOUTHERLY center end monument, or stake, and 750 feet in a NORTHERLY direction from the aforesaid location monument, or stake, to the NORTHERLY center end monument, or stake, and is also marked by two corner monuments, or stakes, at each end of said claim, one on each side of and 300 feet from the center end monuments, or stakes, making claim in the form of a parallelogram.

JOHN DOE, RICHARD ROE, Locators.

How to fill out a location notice:



Stone monuments must be three feet high. Stakes must be four feet above ground and substantial, no thickness is specified.

You can record as soon as you locate if you desire to, and do your location work at any time within 90 days from date of location.

LOCATION

THE

CLAIM

ss.

County

tor of the within
in work was per-
from the date of
in the manner

19

(Seal)

abandoned

DOCKET 329 PAGE 75

1 claim
aim on

STATE OF ARIZONA, County of Pinal; No. 246930
I do hereby certify that the within instrument was filed and recorded at request of J. Woolsey
on July 16 1962 at
Records of Pinal County, Arizona.
By SOPHIE M. SMITH, County Recorder,
Deputy.

DOCKET 329 PAGE 75

INDEXED COMPARED
WITNESS my hand and official seal the day and year first above written.

I, hereby
named cla
formed th
location, t
required by

WITNESS
day c

This claim is
mining claim kn

Mining Claim. (Wh
do not fail to write
the above blank line

--AMENDED--

NOTICE OF LOCATION

- US LODE -

WINNIE # 9

NOTICE IS HEREBY GIVEN That the Mining
Claim was located by James A. Woolsey, Citizen of the USA.
on this 21st day of June, 1962, for mining purposes. Said claim
is 1500 feet in length along the vein or deposit of mineral-bearing rock in place and 300 feet in width on each
side of the center of said vein or deposit, from end to end of said claim. The general course of this claim is
Easterly--Westerly

and is situated in the Blackwater Mining District
Pinal County, Arizona, about 3 1/2 mi. NW of Casa Grande in
the NW 1/4 of the SE 1/4 of Sec# 1, T6S, R5E. Joins the west end of Winnie # 10
and the north side of Winnie # 11.

(ORIGINAL LOCATION--MARCH 30, 1962.--DOCKET # 320, PAGE # 290.)

(Write on above lines the distance and direction the claim is from some permanent and natural object, such
as a mountain, peak, stream, etc. --AMENDED LOCATION--

This claim runs from the discovery monument, or stake on which the notice is posted, 1490
feet in a Easterly direction to the East center
end monument, or stake, and 10 feet in a Westerly direction from
the aforesaid monument, or stake, to the West center end monument
or stake, and is also marked by two corner monuments, or stakes, at each end of said claim, one on each side
of and 300 feet from the center end monuments, or stakes, making the claim in the form of a parallelogram.

Witness:
[Signature]

James A. Woolsey
Box 4054, Tucson, Arizona.
Locator.

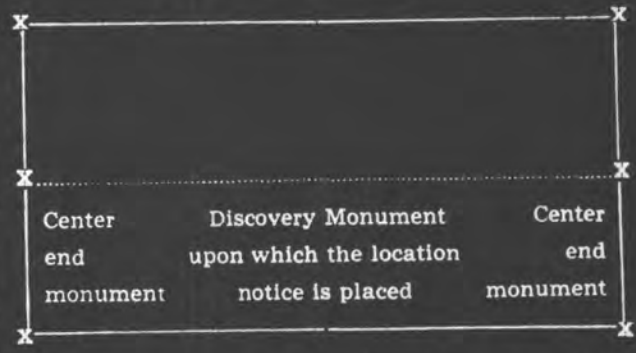
How to fill out a location notice:

NOTICE OF LOCATION

Notice is hereby given that the...COPPER KING...
Mining Claim was located by...JOHN DOE AND RICH-
ARD ROE...on this the...11th...day of...June... 1946,
for mining purposes. Said claim is 1500 feet in length
along this vein or deposit of mineral-bearing rock in
place, and 300 feet in width on each side of the center
of said vein or deposit from end to end of claim. The
general course of this claim is...NORTH AND SOUTH
and it is situated in the...WRIGHTON...mining district
...SANTA CRUZ... County, Arizona, about ...TWO
MILES...SOUTHEAST FROM ROCK PEAK... This
claim runs from the discovery monument or stake,
upon which the notice is posted...750...feet in a
SOUTHERLY... direction to the ...SOUTHERLY... cen-
ter end monument, or stake, and ...750... feet in a ...
NORTHERLY... direction from the aforesaid location
monument, or stake, to the ...NORTHERLY... center
end monument, or stake, and is also marked by two
corner monuments, or stakes, at each end of said
claim, one on each side of and 300 feet from the center
end monuments, or stakes, making claim in the form
of a parallelogram.

JOHN DOE,
RICHARD ROE,
Locators.

How to fill out a location notice:



Stone monuments must be three feet high. Stakes
must be four feet above ground and substantial, no
thickness is specified.

You can record as soon as you locate if you desire to,
and do your location work at any time within 90 days
from date of location.

OF LOCATION
OF THE

DOCKET 329 PAGE 76

MINING CLAIM

NA }
County, }
SS.

locator of the within
location work was per-
formed from the date of
this and in the manner

this, 19... (Seal)

an abandoned

old claim
claim on

STATE OF ARIZONA, County of Pinal, No. 246991
I do hereby certify that the within instrument was filed and recorded at request of J. Woolsey, Docket 329, Page 76
Page... on Records of Pinal County, Arizona.
WITNESS my hand and official seal the day and year first above written.
By SOPHIE M. SMITH, County Recorder, Deputy.

JUL 16 1962

INDEXED COMPARED
here name
forme
locatic
require

WITN.

This claim
mining claim.

Mining Claim. (do not fail to write the above blank)

NOTICE OF LOCATION AMENDED

- HS - CODE -

NOTICE IS HEREBY GIVEN That the WINNIE # 10 Mining Claim was located by James A. Woolsey, Citizen of the USA. on this 22st day of June, 1962, for mining purposes. Said claim is 1500 feet in length along the vein or deposit of mineral-bearing rock in place and 300 feet in width on each side of the center of said vein or deposit, from end to end of said claim. The general course of this claim is Easterly--Westerly and is situated in the Blackwater Mining District, Pinal County, Arizona, about 3 1/2 mi. NW of Casa Grande in the NE 1/4 of the SE 1/4 of Sec. #1, T6S, R5E. Joins the east end of Winnie # 9. Joins the north side of Winnie # 12. (ORIGINAL LOCATION--MARCH 30, 1962--DOCKET# 320, PAGE# 291.)

(Write on above lines the distance and direction the claim is from some permanent and natural object, such as a mountain, peak, stream, etc. AMENDED LOCATION This claim runs from the discovery monument, or stake on which the notice is posted, 1490 feet in a Easterly direction to the East center end monument, or stake, and 10 feet in a Westerly direction from the aforesaid monument, or stake, to the West center end monument or stake, and is also marked by two corner monuments, or stakes, at each end of said claim, one on each side of and 300 feet from the center end monuments, or stakes, making the claim in the form of a parallelogram.

James A. Woolsey
Box 4054, Tucson, Arizona.
Locator.

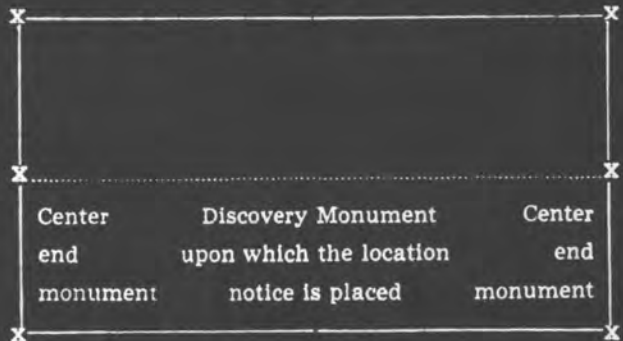
How to fill out a location notice:

NOTICE OF LOCATION

Notice is hereby given that the COPPER KING Mining Claim was located by JOHN DOE AND RICHARD ROE on this the 11th day of June, 1946, for mining purposes. Said claim is 1500 feet in length along this vein or deposit of mineral-bearing rock in place, and 300 feet in width on each side of the center of said vein or deposit from end to end of claim. The general course of this claim is NORTH AND SOUTH and it is situated in the WRIGHTON mining district SANTA CRUZ County, Arizona, about TWO MILES SOUTHEAST FROM ROCK PEAK. This claim runs from the discovery monument or stake, upon which the notice is posted, 750 feet in a SOUTHERLY direction to the SOUTHERLY center end monument, or stake, and 750 feet in a NORTHERLY direction from the aforesaid location monument, or stake, to the NORTHERLY center end monument, or stake, and is also marked by two corner monuments, or stakes, at each end of said claim, one on each side of and 300 feet from the center end monuments, or stakes, making claim in the form of a parallelogram.

JOHN DOE,
RICHARD ROE,
Locators.

How to fill out a location notice:



Stone monuments must be three feet high. Stakes must be four feet above ground and substantial, no thickness is specified.

You can record as soon as you locate if you desire to, and do your location work at any time within 90 days from date of location.

DOCKET 329 PAGE 77

an old claim or old claim on

of an abandoned

(Seal)

19

at this

a locator of the within location work was per- days from the date of it and in the manner

County.

JONA

ING CLAIM

OF THE

OF LOCATION

246992

JUL 16 1962

INDEXED COMPANED

M. Do

329 PAGE 77

STATE OF ARIZONA County of Pinal; No. 246992

I do hereby certify that the within instrument was filed and recorded at request of M. Do

Page _____ at _____

Records of Pinal County Arizona.

SOPHIE M. SMITH, County Recorder,

By _____ Deputy.

WIT

her name for local requi

This claim mining cla

Mining Claim do not fail to the above bla

--AMENDED--
NOTICE OF LOCATION

- US - LODE -

NOTICE IS HEREBY GIVEN That the WINNIE # 11 Mining Claim was located by James A. Woolsey, Citizen of the USA. on this 21st day of June, 1962, for mining purposes. Said claim is 1500 feet in length along the vein or deposit of mineral-bearing rock in place and 300 feet in width on each side of the center of said vein or deposit, from end to end of said claim. The general course of this claim is Easterly--Westerly and is situated in the Blackwater Mining District Pinal County, Arizona, about 3 1/2 mi. NW of Casa Grande in the NW 1/4 of the SE 1/4 of Sec 1, T6S, R5E. Joins the west end of Winnie # 12 and the north side of Winnie # 13. (ORIGINAL LOCATION--MARCH 30, 1962--DOCKET # 320, PAGE 292.)

(Write on above lines the distance and direction the claim is from some permanent and natural object, such as a mountain, peak, stream, etc. --AMENDED LOCATION--)

This claim runs from the discovery monument, or stake on which the notice is posted, 1490 feet in a Easterly direction to the East center end monument, or stake, and 10 feet in a Westerly direction from the aforesaid monument, or stake, to the West center end monument or stake, and is also marked by two corner monuments, or stakes, at each end of said claim, one on each side of and 300 feet from the center end monuments, or stakes, making the claim in the form of a parallelogram.

Witness:

[Signature]

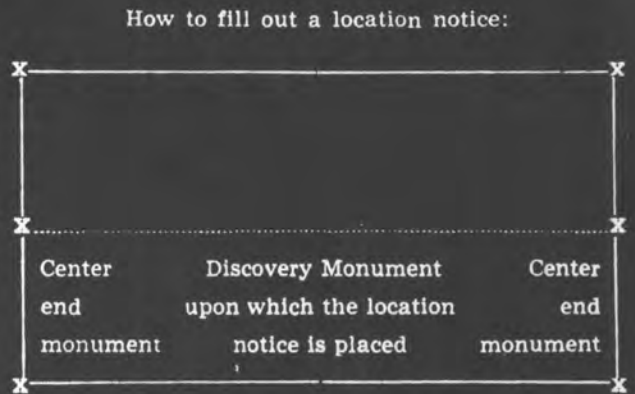
James A. Woolsey
Box 4054, Tucson, Arizona.
Locator.

How to fill out a location notice:

NOTICE OF LOCATION

Notice is hereby given that the...COPPER KING... Mining Claim was located by...JOHN DOE AND RICHARD ROE...on this the...11th...day of...June... 1946, for mining purposes. Said claim is 1500 feet in length along this vein or deposit of mineral-bearing rock in place, and 300 feet in width on each side of the center of said vein or deposit from end to end of claim. The general course of this claim is...NORTH AND SOUTH and it is situated in the...WRIGHTON...mining district ...SANTA CRUZ... County, Arizona, about ...TWO MILES...SOUTHEAST FROM ROCK PEAK... This claim runs from the discovery monument or stake, upon which the notice is posted...750...feet in a SOUTHERLY... direction to the ...SOUTHERLY... center end monument, or stake, and ...750... feet in a ...NORTHERLY... direction from the aforesaid location monument, or stake, to the ...NORTHERLY... center end monument, or stake, and is also marked by two corner monuments, or stakes, at each end of said claim, one on each side of and 300 feet from the center end monuments, or stakes, making claim in the form of a parallelogram.

JOHN DOE,
RICHARD ROE,
Locators.



Stone monuments must be three feet high. Stakes must be four feet above ground and substantial, no thickness is specified.

You can record as soon as you locate if you desire to, and do your location work at any time within 90 days from date of location.

STATE OF ARIZONA, County of Pinal; No. 242013 } ss. James A. Woolsey
 I do hereby certify that the within instrument was filed and recorded at request of James A. Woolsey
 on APR 4 1962 at 8:00 A.M. Docket 320 PAGE 293
 Page 293 Records of Pinal County, Arizona.
 WITNESS my hand and official seal the day and year first above written,
 SOPHIE M. SMITH, County Recorder,
 By Sophie M. Smith, Deputy.

U.S. LODE DOCKET 320 PAGE 293
NOTICE OF LOCATION

NOTICE IS HEREBY GIVEN That the WINNIE # 12 Mining
 Claim was located by James A. Woolsey, Citizen of the USA
 on this 30th day of March, 1962, for mining purposes. Said claim
 is 1500 feet in length along the vein or deposit of mineral-bearing rock in place and 300 feet in width on each
 side of the center of said vein or deposit, from end to end of said claim. The general course of this claim is
E--W
 and is situated in the Blackwater Mining District
Pinal County, Arizona, about 3 1/2 miles NW of Casa Grande
in the NE 1/4 of the SE 1/4 of Sec #1, T6S, R5E. The east end is on the
east line of Sec #1. Winnie # 10 joins the north side & Winnie #11
joins the west end. Winnie #14 joins the south side.

(Write on above lines the distance and direction the claim is from some permanent and natural object, such as
 a mountain, peak, stream, etc.)

This claim runs from the discovery monument, or stake on which the notice is posted, 1490
 feet in a --E-- direction to the --E-- center
 end monument, or stake, and 10 feet in a --W-- direction from
 the aforesaid monument, or stake, to the --W-- center end monument
 or stake, and is also marked by two corner monuments, or stakes, at each end of said claim, one on each side
 of and 300 feet from the center end monuments, or stakes, making the claim in the form of a parallelogram.

James A. Woolsey
 Locator.

How to fill out a location notice:

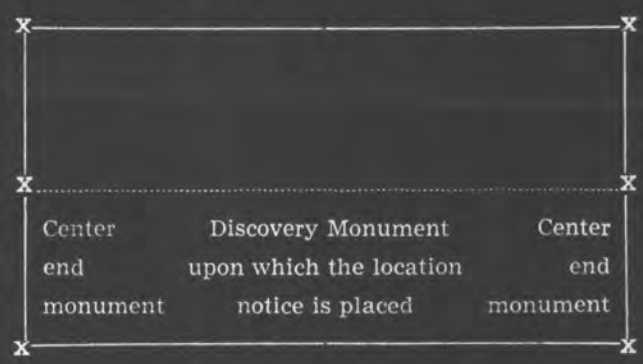
NOTICE OF LOCATION

Notice is hereby given that the COPPER KING Mining Claim was located by JOHN DOE AND RICHARD ROE on this the 11th day of June, 1946, for mining purposes. Said claim is 1500 feet in length along this vein or deposit of mineral-bearing rock in place, and 300 feet in width on each side of the center of said vein or deposit from end to end of claim. The general course of this claim is NORTH AND SOUTH and it is situated in the WRIGHTON mining district SANTA CRUZ County, Arizona, about TWO MILES SOUTHEAST FROM ROCK PEAK. This claim runs from the discovery monument or stake, upon which the notice is posted, 750 feet in a SOUTHERLY direction to the SOUTHERLY center end monument, or stake, and 750 feet in a NORTHERLY direction from the aforesaid location monument, or stake, to the NORTHERLY center end monument, or stake, and is also marked by two corner monuments, or stakes, at each end of said claim, one on each side of and 300 feet from the center end monuments, or stakes, making claim in the form of a parallelogram.

JOHN DOE,
RICHARD ROE,
 Locators.

Witness
Frank Sykes

How to fill out a location notice:



Stone monuments must be three feet high. Stakes must be four feet above ground and substantial, no thickness is specified.

You can record as soon as you locate if you desire to, and do your location work at any time within 90 days from date of location.

DOCKET 329 PAGE 78

STATE OF ARIZONA, County of Pinal: No. 246993

I do hereby certify that the within instrument was filed and recorded at request of J. Woolsey, M., Docket 329 PAGE 78

By SOPHIE M. SMITH, County Recorder, Deputy.

WITN

locator of the within location work was performed from the date of and in the manner this, 1962, (Seal)

on abandoned

old claim on

Page WITNESS my hand and official seal the day and year first above written.

INDEXED COMPLETE

here name locate require

This claim mining claim

Mining Claim. (V do not fail to write the above blank li

--AMENDED--

NOTICE OF LOCATION

U.S. LODE

WINNIE # 13

NOTICE IS HEREBY GIVEN That the Mining Claim was located by James A. Woolsey, Citizen of the USA. on this 21st day of June, 1962, for mining purposes. Said claim is 1500 feet in length along the vein or deposit of mineral-bearing rock in place and 300 feet in width on each side of the center of said vein or deposit, from end to end of said claim. The general course of this claim is Easterly--Westerly and is situated in the Blackwater Mining District Pinal County, Arizona, about 3 1/2 miles NW of Casa Grande in the W 1/2 of the SE 1/4 of Sec. #1, T6S, R5E. Joins the east end of Winnie # 6 & the south side of Winnie # 11. (ORIGINAL LOCATION--MARCH 30, 1962--DOCKET# 320, PAGE# 294)

(Write on above lines the distance and direction the claim is from some permanent and natural object, such as a mountain, peak, stream, etc. AMENDED LOCATION This claim runs from the discovery monument, or stake on which the notice is posted, 1490 feet in a Easterly direction to the East center end monument, or stake, and 10 feet in a Westerly direction from the aforesaid monument, or stake, to the West center end monument or stake, and is also marked by two corner monuments, or stakes, at each end of said claim, one on each side of and 300 feet from the center end monuments, or stakes, making the claim in the form of a parallelogram.

Witness
A. Woolsey

James A. Woolsey
Box 4054, Tucson, Arizona.
Locator.

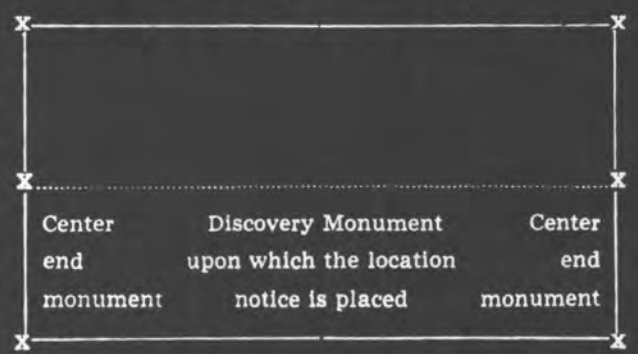
How to fill out a location notice:

NOTICE OF LOCATION

Notice is hereby given that the COPPER KING Mining Claim was located by JOHN DOE AND RICHARD ROE on this the 11th day of June, 1946, for mining purposes. Said claim is 1500 feet in length along this vein or deposit of mineral-bearing rock in place, and 300 feet in width on each side of the center of said vein or deposit from end to end of claim. The general course of this claim is NORTH AND SOUTH and it is situated in the WRIGHTON mining district SANTA CRUZ County, Arizona, about TWO MILES SOUTHEAST FROM ROCK PEAK. This claim runs from the discovery monument or stake, upon which the notice is posted, 750 feet in a SOUTHERLY direction to the SOUTHERLY center end monument, or stake, and 750 feet in a NORTHERLY direction from the aforesaid location monument, or stake, to the NORTHERLY center end monument, or stake, and is also marked by two corner monuments, or stakes, at each end of said claim, one on each side of and 300 feet from the center end monuments, or stakes, making claim in the form of a parallelogram.

JOHN DOE,
RICHARD ROE,
Locators.

How to fill out a location notice:



Stone monuments must be three feet high. Stakes must be four feet above ground and substantial, no thickness is specified.

You can record as soon as you locate if you desire to, and do your location work at any time within 90 days from date of location.

STATE OF ARIZONA, County of Pinal; No. 242015 } ss.

I do hereby certify that the within instrument was filed and recorded at request of James A. Woolsey at 8:00 A.M., Docket

Page INDEXED on APR 4 1962 Records of Pinal County, Arizona.

WITNESS my hand and official seal the day and year first above written.

SOPHIE M. SMITH, County Recorder, By Sophie M. Smith, Deputy.

DOCKET 320 PAGE 295

U.S. LODE

NOTICE OF LOCATION

DOCKET 320 PAGE 295

NOTICE IS HEREBY GIVEN That the WINNIE # 14 Mining

Claim was located by James A. Woolsey, Citizen of the USA

on this 30th day of March 1962, for mining purposes. Said claim

is 1500 feet in length along the vein or deposit of mineral-bearing rock in place and 300 feet in width on each side of the center of said vein or deposit, from end to end of said claim. The general course of this claim is E--W

and is situated in the Blackwater Pinal Mining District 3 1/2 miles NW of Casa Grande

in the E 1/2 of the SE 1/4 of Sec#1, T6S, R5E. The east end is on the east line of Sec#1. Winnie #12 joins the north side. Winnie #16 joins the south side. Winnie #13 joins the west end.

(Write on above lines the distance and direction the claim is from some permanent and natural object, such as a mountain, peak, stream, etc.)

This claim runs from the discovery monument, or stake on which the notice is posted, 1490

feet in a --E-- direction to the --E-- center

end monument, or stake, and 10 feet in a --W--

direction from the aforesaid monument, or stake, to the --W-- center end monument

or stake, and is also marked by two corner monuments, or stakes, at each end of said claim, one on each side of and 300 feet from the center end monuments, or stakes, making the claim in the form of a parallelogram.

James A. Woolsey

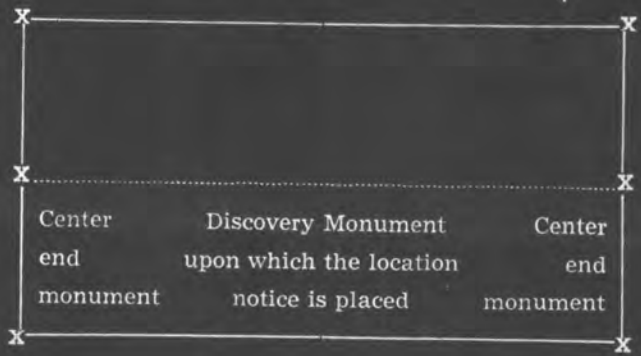
Locator.

How to fill out a location notice:

NOTICE OF LOCATION

Notice is hereby given that the COPPER KING Mining Claim was located by JOHN DOE AND RICHARD ROE on this the 11th day of June 1946 for mining purposes. Said claim is 1500 feet in length along this vein or deposit of mineral-bearing rock in place, and 300 feet in width on each side of the center of said vein or deposit from end to end of claim. The general course of this claim is NORTH AND SOUTH and it is situated in the WRIGHTON mining district SANTA CRUZ County, Arizona, about TWO MILES SOUTHEAST FROM ROCK PEAK. This claim runs from the discovery monument or stake, upon which the notice is posted, 750 feet in a SOUTHERLY direction to the SOUTHERLY center end monument, or stake, and 750 feet in a NORTHERLY direction from the aforesaid location monument, or stake, to the NORTHERLY center end monument, or stake, and is also marked by two corner monuments, or stakes, at each end of said claim, one on each side of and 300 feet from the center end monuments, or stakes, making claim in the form of a parallelogram.

How to fill out a location notice:



Stone monuments must be three feet high. Stakes must be four feet above ground and substantial, no thickness is specified.

You can record as soon as you locate if you desire to, and do your location work at any time within 90 days from date of location.

JOHN DOE, RICHARD ROE, Locators.

witness Fred Sykes

LOCATION
THE
CLAIM

DOCKET 329 PAGE 79
in old claim
old claim on

STATE OF ARIZONA, County of Pinal: No. 246994
I do hereby certify that the within instrument was filed and recorded at request of J. Woolsey, Docket 329 PAGE 79
on JUL 16 1962 at
Records of Pinal County, Arizona.
Page seal the day and year first above written.
WITNESS my hand and seal the day and year first above written.
SOPHIE M. SMITH, County Recorder
Deputy.

INDEXED COMPARED
I hereby named formed location required
WITNES da
his 19 (Seal)
an abandoned
This claim mining claim
Mining Claim do not fall to the above blank

--AMENDED--
NOTICE OF LOCATION

U.S. LODGE
NOTICE IS HEREBY GIVEN That the WINNIE # 15 Mining
Claim was located by James A. Woolsey, Citizen of the USA,
on this 21st day of June, 1962, for mining purposes. Said claim
is 1500 feet in length along the vein or deposit of mineral-bearing rock in place and 300 feet in width on each
side of the center of said vein or deposit, from end to end of said claim. The general course of this claim is
Easterly--Westerly
and is situated in the Blackwater Mining District
Pinal County, Arizona, about 3 1/2 miles NW of Casa Grande
in the NW of the SE 1/4 of Sec. #1, T6S, R5E. Joins the east end of
Winnie # 8 & the south side of Winnie # 13.
(ORIGINAL LOCATION--MARCH 30, 1962--DOCKET# 320 PAGE# 296)

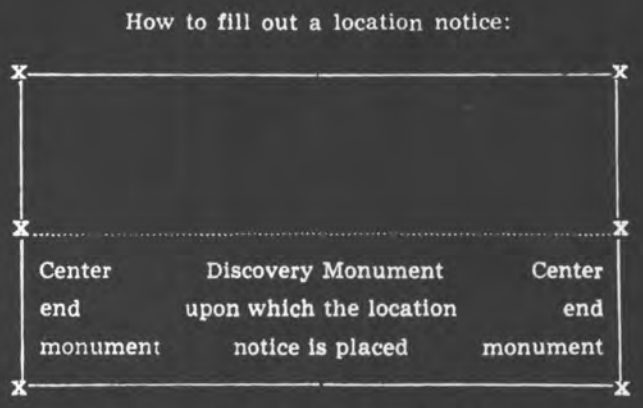
(Write on above lines the distance and direction the claim is from some permanent and natural object, such as a mountain, peak, stream, etc.)
AMENDED LOCATION
This claim runs from the discovery monument, or stake on which the notice is posted, 1490
feet in a Easterly direction to the East center
end monument, or stake, and 10 feet in a Westerly direction from
the aforesaid monument, or stake, to the West center end monument
or stake, and is also marked by two corner monuments, or stakes, at each end of said claim, one on each side
of and 300 feet from the center end monuments, or stakes, making the claim in the form of a parallelogram.

Witness: [Signature]
James A. Woolsey
Box 4054, Tucson, Arizona.
Locator.

How to fill out a location notice:

NOTICE OF LOCATION
Notice is hereby given that the COPPER KING
Mining Claim was located by JOHN DOE AND RICHARD ROE on this the 11th day of June, 1946, for mining purposes. Said claim is 1500 feet in length along this vein or deposit of mineral-bearing rock in place, and 300 feet in width on each side of the center of said vein or deposit from end to end of claim. The general course of this claim is NORTH AND SOUTH and it is situated in the WRIGHTON mining district SANTA CRUZ County, Arizona, about TWO MILES SOUTHEAST FROM ROCK PEAK. This claim runs from the discovery monument or stake, upon which the notice is posted, 750 feet in a SOUTHERLY direction to the SOUTHERLY center end monument, or stake, and 750 feet in a NORTHERLY direction from the aforesaid location monument, or stake, to the NORTHERLY center end monument, or stake, and is also marked by two corner monuments, or stakes, at each end of said claim, one on each side of and 300 feet from the center end monuments, or stakes, making claim in the form of a parallelogram.

JOHN DOE,
RICHARD ROE,
Locators.



Stone monuments must be three feet high. Stakes must be four feet above ground and substantial, no thickness is specified.

You can record as soon as you locate if you desire to, and do your location work at any time within 90 days from date of location.

STATE OF ARIZONA, County of Pinal; No. 242017 } ss. James A. Woolsey
 I do hereby certify that the within instrument was filed and recorded at request of James A. Woolsey
 on APR 4 1962 at 8:40 M., Docket 320 PAGE 297
 Page 297 Records of Pinal County, Arizona.
 WITNESS my hand and official seal this day and year first above written.
 SOPHIE M. SMITH, County Recorder,
 By Sophie M. Smith, Deputy.

U.S. LODE NOTICE OF LOCATION DOCKET **320** PAGE **297**

NOTICE IS HEREBY GIVEN That the WINNIE # 16 Mining Claim was located by James A. Woolsey, Citizen of the USA on this 30th day of March, 19 62, for mining purposes. Said claim is 1500 feet in length along the vein or deposit of mineral-bearing rock in place and 300 feet in width on each side of the center of said vein or deposit, from end to end of said claim. The general course of this claim is E--W and is situated in the Blackwater Mining District Pinal County, Arizona, about 3 miles NW of Casa Grande in the SE 1/4 of the SE 1/4 of Sec #1, T6S, R5E. The east end is on the east line of Sec #1, T6S, R5E. Winnie #14 joins the north side. Winnie # 15 joins the west ~~side~~ end. Winnie #17 joins the south side.

(Write on above lines the distance and direction the claim is from some permanent and natural object, such as a mountain, peak, stream, etc.)

This claim runs from the discovery monument, or stake on which the notice is posted, 1490 feet in a --E-- direction to the --E-- center end monument, or stake, and 10 feet in a --W-- direction from the aforesaid monument, or stake, to the --W-- center end monument or stake, and is also marked by two corner monuments, or stakes, at each end of said claim, one on each side of and 300 feet from the center end monuments, or stakes, making the claim in the form of a parallelogram.

James A. Woolsey
 Locator.

How to fill out a location notice:

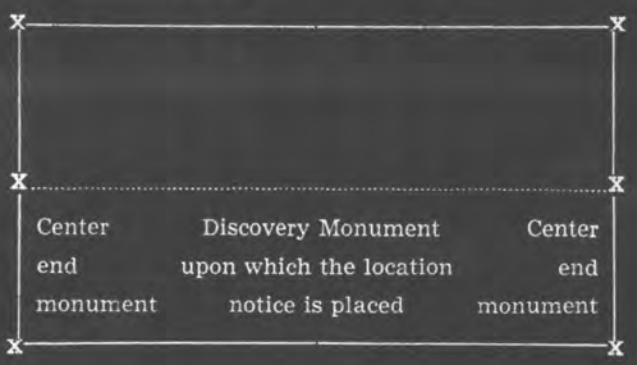
NOTICE OF LOCATION

Notice is hereby given that the COPPER KING Mining Claim was located by JOHN DOE AND RICHARD ROE on this the 11th day of June, 1946, for mining purposes. Said claim is 1500 feet in length along this vein or deposit of mineral-bearing rock in place, and 300 feet in width on each side of the center of said vein or deposit from end to end of claim. The general course of this claim is NORTH AND SOUTH and it is situated in the WRIGHTON mining district SANTA CRUZ County, Arizona, about TWO MILES SOUTHEAST FROM ROCK PEAK. This claim runs from the discovery monument or stake, upon which the notice is posted, 750 feet in a SOUTHERLY direction to the SOUTHERLY center end monument, or stake, and 750 feet in a NORTHERLY direction from the aforesaid location monument, or stake, to the NORTHERLY center end monument, or stake, and is also marked by two corner monuments, or stakes, at each end of said claim, one on each side of and 300 feet from the center end monuments, or stakes, making claim in the form of a parallelogram.

JOHN DOE,
RICHARD ROE,
 Locators.

Witness
Frank D. Sykes

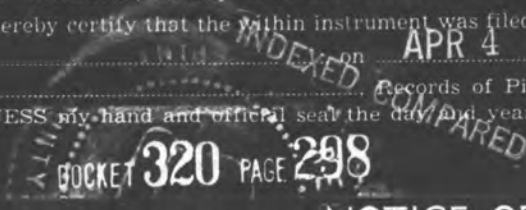
How to fill out a location notice:



Stone monuments must be three feet high. Stakes must be four feet above ground and substantial, no thickness is specified.

You can record as soon as you locate if you desire to, and do your location work at any time within 90 days from date of location.

STATE OF ARIZONA, County of Pinal; No. 242018 } ss. James A. Woolsey
 I do hereby certify that the within instrument was filed and recorded at request of James A. Woolsey
 on APR 4 1962 at 8:00 a.m., Doc. No. 320 PAGE 298
 Page 298 Records of Pinal County, Arizona.
 WITNESS my hand and official seal the day and year first above written.
 By Sophie M. Smith, Deputy, County Recorder.



NOTICE OF LOCATION

U.S. LODE
 NOTICE IS HEREBY GIVEN That the WINNIE # 17 Mining
 Claim was located by James A. Woolsey, Citizen of the USA.
 on this 30th day of March, 1962, for mining purposes. Said claim
 is 1500 feet in length along the vein or deposit of mineral-bearing rock in place and 300 feet in width on each
 side of the center of said vein or deposit, from end to end of said claim. The general course of this claim is
E--W--
 and is situated in the Blackwater Mining District
Pinal County, Arizona, about 3 miles NW of Casa Grande
 in the SE $\frac{1}{2}$ of the SE $\frac{1}{2}$ of Sec#1, T6S, R5E. The south side is common
 with the so. line of Sec#1. The east end is on the east line of
Sec#1. Winnie #16 joins the north side. Winnie # 18 joins the west end.
 (Write on above lines the distance and direction the claim is from some permanent and natural object, such as
 a mountain, peak, stream, etc.)
 This claim runs from the discovery monument, or stake on which the notice is posted 1490
 feet in a --E-- direction to the --E-- center
 end monument, or stake, and 10 feet in a --W-- direction from
 the aforesaid monument, or stake, to the --W-- center end monument
 or stake, and is also marked by two corner monuments, or stakes, at each end of said claim, one on each side
 of and 300 feet from the center end monuments, or stakes, making the claim in the form of a parallelogram.

James A. Woolsey
 Locator.

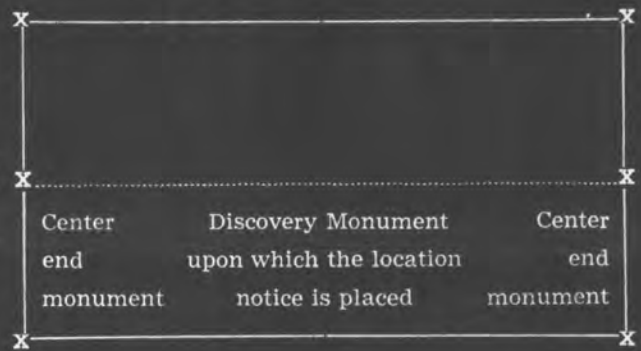
How to fill out a location notice:

NOTICE OF LOCATION

Notice is hereby given that the...COPPER KING...
 Mining Claim was located by...JOHN DOE AND RICHARD ROE...on this the...11th...day of...June... 1946,
 for mining purposes. Said claim is 1500 feet in length
 along this vein or deposit of mineral-bearing rock in
 place, and 300 feet in width on each side of the center
 of said vein or deposit from end to end of claim. The
 general course of this claim is...NORTH AND SOUTH
 and it is situated in the...WRIGHTON...mining district
 ...SANTA CRUZ... County, Arizona, about TWO
MILES...SOUTHEAST FROM ROCK PEAK... This
 claim runs from the discovery monument or stake,
 upon which the notice is posted...750...feet in a
SOUTHERLY... direction to the...SOUTHERLY... center
 end monument, or stake, and 750... feet in a ...
NORTHERLY... direction from the aforesaid location
 monument, or stake, to the ...NORTHERLY... center
 end monument, or stake, and is also marked by two
 corner monuments, or stakes, at each end of said
 claim, one on each side of and 300 feet from the center
 end monuments, or stakes, making claim in the form
 of a parallelogram.

JOHN DOE,
RICHARD ROE,
 Locators.

How to fill out a location notice:



Stone monuments must be three feet high. Stakes must be four feet above ground and substantial, no thickness is specified.

You can record as soon as you locate if you desire to, and do your location work at any time within 90 days from date of location.

witness
Frank D. Sykes

DOCKET 329 PAGE 80

LOCATION CLAIM

of the within work was per- in the date of in the manner

19 (Seal)

bandoned

claim in on

STATE OF ARIZONA, County of Pinal; No. 246995

I do hereby certify that the within instrument was filed and recorded at request of J. Woolsey

Page on records of Pinal County, Arizona. at 2-16-62

WITNESS my hand and official seal the day and year first above written. JUL 16 1962

SOPHIE M. SMITH, County Recorder

By [Signature] Deputy.

INDEXED CO. HEREBY CERTIFIED

I hereby certify named claim formed there location, by I. required

WITNESS M day of.

This claim is mining claim kno

Mining Claim. (Who do not fail to write the above blank line.

DOCKET 329 PAGE 80

-- AMENDED --

NOTICE OF LOCATION

NOTICE IS HEREBY GIVEN That the WINNIE # 18 Mining Claim was located by James A. Woolsey, Citizen of the USA. on this 21st day of June, 1962, for mining purposes. Said claim is 1500 feet in length along the vein or deposit of mineral-bearing rock in place and 300 feet in width on each side of the center of said vein or deposit, from end to end of said claim. The general course of this claim is Easterly--Westerly and is situated in the Blackwater Mining District s1 Pinal s1 County, Arizona, about 3 1/2 miles NW of Casa Grande in the NE of the XXX of Sec. #1, T6S, R5E. Joins the east end of Winnie # 19 & the south side of Winnie # 15. (ORIGINAL LOCATION--MARCH 30, 1962--DOCKET # 320, PAGE # 299.)

(Write on above lines the distance and direction the claim is from some permanent and natural object, such as a mountain, peak, stream, etc. AMENDED LOCATION 1490

This claim runs from the discovery monument, or stake on which the notice is posted, 1490 feet in a Easterly direction to the East center end monument, or stake, and 10 feet in a Westerly direction from the aforesaid monument, or stake, to the West center end monument or stake, and is also marked by two corner monuments, or stakes, at each end of said claim, one on each side of and 300 feet from the center end monuments, or stakes, making the claim in the form of a parallelogram.

Witness
[Signature]

James A. Woolsey
Box 4054, Tucson, Arizona.
Locator.

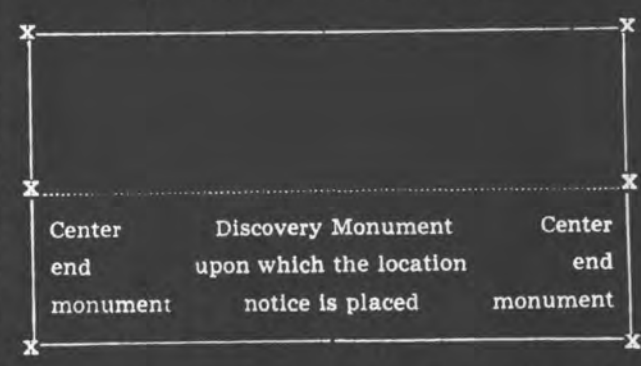
How to fill out a location notice:

NOTICE OF LOCATION

Notice is hereby given that the...COPPER KING... Mining Claim was located by...JOHN DOE AND RICHARD ROE...on this the...11th...day of...June... 1946, for mining purposes. Said claim is 1500 feet in length along this vein or deposit of mineral-bearing rock in place, and 300 feet in width on each side of the center of said vein or deposit from end to end of claim. The general course of this claim is...NORTH AND SOUTH and it is situated in the...WRIGHTON...mining district ...SANTA CRUZ... County, Arizona, about ...TWO MILES...SOUTHEAST FROM ROCK PEAK... This claim runs from the discovery monument or stake, upon which the notice is posted...750...feet in a SOUTHERLY... direction to the ...SOUTHERLY... center end monument, or stake, and ...750... feet in a ...NORTHERLY... direction from the aforesaid location monument, or stake, to the ...NORTHERLY... center end monument, or stake, and is also marked by two corner monuments, or stakes, at each end of said claim, one on each side of and 300 feet from the center end monuments, or stakes, making claim in the form of a parallelogram.

JOHN DOE,
RICHARD ROE,
Locators.

How to fill out a location notice:



Stone monuments must be three feet high. Stakes must be four feet above ground and substantial, no thickness is specified.

You can record as soon as you locate if you desire to, and do your location work at any time within 90 days from date of location.

STATE OF THE LOCATION

MINING CLAIM

ss. Pinal County.

ator of the within named work was performed from the date of location in the manner

19 (Seal)

indoned

246996

JUL 16 1962

DOCKET 329 PAGE 81

STATE OF ARIZONA, County of Pinal, No. I do hereby certify that the within instrument was filed and recorded at request of

WITNESS my hand and official seal the day and year first above written. SOPHIE M. SMITH, County Recorder.

WITNESS

day o

This claim is mining claim know

Mining Claim. (When do not fail to write the above blank line.)

-- AMENDED --

NOTICE OF LOCATION

U.S. LODG

NOTICE IS HEREBY GIVEN That the WINNIE # 19 Mining Claim was located by James A. Woolsey, Citizen of the USA. on this 21st day of June 1962, for mining purposes. Said claim is 1500 feet in length along the vein or deposit of mineral-bearing rock in place and 300 feet in width on each side of the center of said vein or deposit, from end to end of said claim. The general course of this claim is Easterly--Westerly and is situated in the Blackwater Mining District Pinal County, Arizona, about 3 1/2 miles NW of Casa Grande in the S 1/2 of the S 1/2 of Sec. #1, T6S, R5E. Joins the east end of Winnie #20 & the south side of Winnie #8, (ORIGINAL LOCATION-- MARCH 30, 1962--DOCKET # 320 , PAGE # 300 .)

(Write on above lines the distance and direction the claim is from some permanent and natural object, such as a mountain, peak, stream, etc. AMENDED LOCATION This claim runs from the discovery monument, or stake on which the notice is posted, 1490 feet in a Westerly direction to the West center end monument, or stake, and 10 feet in a Easterly direction from the aforesaid monument, or stake, to the East center end monument or stake, and is also marked by two corner monuments, or stakes, at each end of said claim, one on each side of and 300 feet from the center end monuments, or stakes, making the claim in the form of a parallelogram.

Witness: [Signature]

James A. Woolsey Box 4054, Tucson, Arizona. Locator.

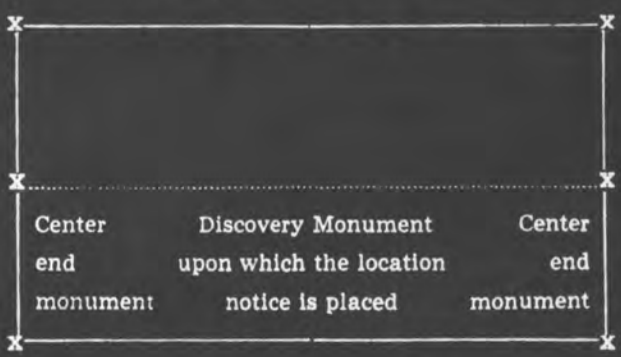
How to fill out a location notice:

NOTICE OF LOCATION

Notice is hereby given that the COPPER KING Mining Claim was located by JOHN DOE AND RICHARD ROE on this the 11th day of June 1946, for mining purposes. Said claim is 1500 feet in length along this vein or deposit of mineral-bearing rock in place, and 300 feet in width on each side of the center of said vein or deposit from end to end of claim. The general course of this claim is NORTH AND SOUTH and it is situated in the WRIGHTON mining district SANTA CRUZ County, Arizona, about TWO MILES SOUTHEAST FROM ROCK PEAK. This claim runs from the discovery monument or stake, upon which the notice is posted, 750 feet in a SOUTHERLY direction to the SOUTHERLY center end monument, or stake, and 750 feet in a NORTHERLY direction from the aforesaid location monument, or stake, to the NORTHERLY center end monument, or stake, and is also marked by two corner monuments, or stakes, at each end of said claim, one on each side of and 300 feet from the center end monuments, or stakes, making claim in the form of a parallelogram.

JOHN DOE, RICHARD ROE, Locators.

How to fill out a location notice:



Stone monuments must be three feet high. Stakes must be four feet above ground and substantial, no thickness is specified.

You can record as soon as you locate if you desire to, and do your location work at any time within 90 days from date of location.

LOCATION

AIM

work was performed on the date of in the manner

19... (Seal)

abandoned

old claim claim on

STATE OF ARIZONA, County of Pinal: No. 246997 was filed and recorded at request of J. Woolsey, M., Docket 329 PAGE 82. I do hereby certify that the within instrument was filed and recorded at request of J. Woolsey, M., Docket 329 PAGE 82. Page... on... day and year first above written. By SOPHIE M. SMITH, County Recorder, Deputy.

INDEXED COMPARED

-- AMENDED --

NOTICE OF LOCATION

NOTICE IS HEREBY GIVEN That the WINNIE # 20 Mining Claim was located by James A. Woolsey, Citizen of the USA, on this 21st day of June, 1962, for mining purposes. Said claim is 1500 feet in length along the vein or deposit of mineral-bearing rock in place and 300 feet in width on each side of the center of said vein or deposit, from end to end of said claim. The general course of this claim is Easterly--Westerly and is situated in the Blackwater Mining District, Pinal County, Arizona, about 3 1/2 miles NW of Casa Grande in the NE of the SW of Sec. #1, T6S, R5E. Joins the West end of Winnie # 19 & the south side of Winnie # 7. (ORIGINAL LOCATION--MARCH 30, 1962--DOCKET # 320, PAGE # 301.)

(Write on above lines the distance and direction the claim is from some permanent and natural object, such as a mountain, peak, stream, etc.)

AMENDED LOCATION This claim runs from the discovery monument, or stake on which the notice is posted, 1490 feet in a Easterly direction to the East center end monument, or stake, and 10 feet in a Westerly direction from the aforesaid monument, or stake, to the West center end monument or stake, and is also marked by two corner monuments, or stakes, at each end of said claim, one on each side of and 300 feet from the center end monuments, or stakes, making the claim in the form of a parallelogram.

Witness: [Signature]

James A. Woolsey, Box 4054, Tucson, Arizona, Locator.

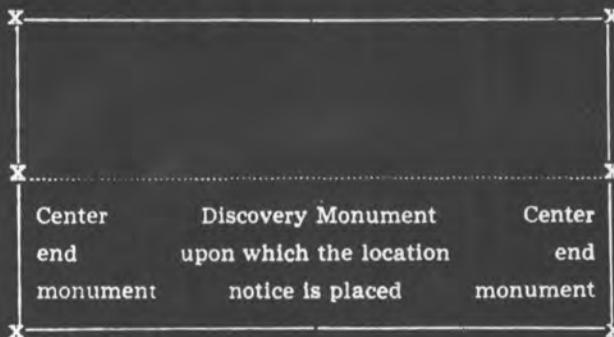
How to fill out a location notice:

NOTICE OF LOCATION

Notice is hereby given that the COPPER KING Mining Claim was located by JOHN DOE AND RICHARD ROE on this the 11th day of June, 1946, for mining purposes. Said claim is 1500 feet in length along this vein or deposit of mineral-bearing rock in place, and 300 feet in width on each side of the center of said vein or deposit from end to end of claim. The general course of this claim is NORTH AND SOUTH and it is situated in the WRIGHTON mining district SANTA CRUZ County, Arizona, about TWO MILES SOUTHEAST FROM ROCK PEAK. This claim runs from the discovery monument or stake, upon which the notice is posted, 750 feet in a SOUTHERLY direction to the SOUTHERLY center end monument, or stake, and 750 feet in a NORTHERLY direction from the aforesaid location monument, or stake, to the NORTHERLY center end monument, or stake, and is also marked by two corner monuments, or stakes, at each end of said claim, one on each side of and 300 feet from the center end monuments, or stakes, making claim in the form of a parallelogram.

JOHN DOE, RICHARD ROE, Locators.

How to fill out a location notice:



Stone monuments must be three feet high. Stakes must be four feet above ground and substantial, no thickness is specified.

You can record as soon as you locate if you desire to, and do your location work at any time within 90 days from date of location.

NOTICE OF LOCATION

U.S. LODE

IT # 7

NOTICE IS HEREBY GIVEN That the Mining Claim was located by James A. Woolsey, Citizen of the USA.

on this 13th day of March, 1962, for mining purposes. Said claim

is 1500 feet in length along the vein or deposit of mineral-bearing rock in place and 300 feet in width on each side of the center of said vein or deposit, from end to end of said claim. The general course of this claim is

Easterly----Westerly

and is situated in the Blackwater Mining District

Pinal County, Arizona, about 6 1/2 miles NW of Casa Grande

in the SW 1/4 of Sec#24, T5S, R5E. The west end is on the west line of Sec#24. IT # 8 joins the west end, and IT # 5 joins the south side.

(Write on above lines the distance and direction the claim is from some permanent and natural object, such as a mountain, peak, stream, etc.)

This claim runs from the discovery monument, or stake on which the notice is posted 1490 feet in a westerly direction to the west center end monument, or stake, and 10 feet in a easterly direction from the aforesaid monument, or stake, to the east center end monument or stake, and is also marked by two corner monuments, or stakes, at each end of said claim, one on each side of and 300 feet from the center end monuments, or stakes, making the claim in the form of a parallelogram.

James A. Woolsey
Box 4054, Tucson, Arizona.

Locator.

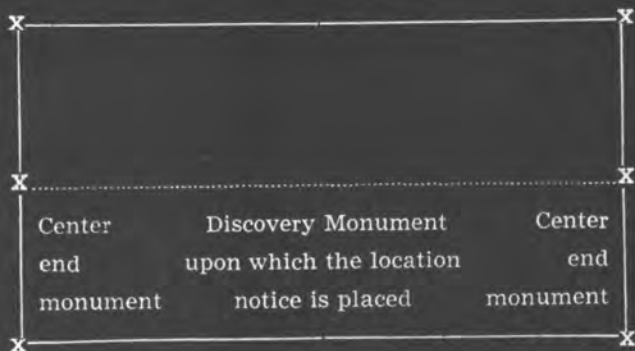
How to fill out a location notice:

NOTICE OF LOCATION

Notice is hereby given that the COPPER KING Mining Claim was located by JOHN DOE AND RICHARD ROE on this the 11th day of June, 1946, for mining purposes. Said claim is 1500 feet in length along this vein or deposit of mineral-bearing rock in place, and 300 feet in width on each side of the center of said vein or deposit from end to end of claim. The general course of this claim is NORTH AND SOUTH and it is situated in the WRIGHTON mining district SANTA CRUZ County, Arizona, about TWO MILES SOUTHEAST FROM ROCK PEAK. This claim runs from the discovery monument or stake, upon which the notice is posted 750 feet in a SOUTHERLY direction to the SOUTHERLY center end monument, or stake, and 750 feet in a NORTHERLY direction from the aforesaid location monument, or stake, to the NORTHERLY center end monument, or stake, and is also marked by two corner monuments, or stakes, at each end of said claim, one on each side of and 300 feet from the center end monuments, or stakes, making claim in the form of a parallelogram.

JOHN DOE, RICHARD ROE, Locators.

How to fill out a location notice:



Stone monuments must be three feet high. Stakes must be four feet above ground and substantial, no thickness is specified.

You can record as soon as you locate if you desire to, and do your location work at any time within 90 days from date of location.

PRISER'S TUCSON OFFICE SUPPLY CO.—TUCSON

STATE OF ARIZONA, County of Pinal; No. 210 INDEXED COMPARED } ss.

I do hereby certify that the within instrument was filed and recorded at request of James A. Woolsey on MAR 14 1962 at Tucson, Arizona.

Page 1 Records of Pinal County, Arizona.

WITNESS my hand and official seal the day and year first above written.

SOPHIE M. SMITH, County Recorder.

By [Signature] Deputy.

NOTICE OF LOCATION

U.S. LODE

NOTICE IS HEREBY GIVEN That the IT # 8 Mining Claim was located by James A. Woolsey, Citizen of the USA.

on this 13th day of March, 1962, for mining purposes. Said claim is 1500 feet in length along the vein or deposit of mineral-bearing rock in place and 300 feet in width on each side of the center of said vein or deposit, from end to end of said claim. The general course of this claim is Easterly---Westerly

and is situated in the Blackwater Mining District Pinal County, Arizona, about 6 1/2 miles NW of Casa Grande in the SW 1/4 of Sec#24, T5S, R5E. IT # 6 joins the south side, and IT # 7 joins the west endline.

(Write on above lines the distance and direction the claim is from some permanent and natural object, such as a mountain, peak, stream, etc.)

This claim runs from the discovery monument, or stake on which the notice is posted, 1490 feet in a Easterly direction to the East center end monument, or stake, and 10 feet in a Westerly direction from the aforesaid monument, or stake, to the West center end monument or stake, and is also marked by two corner monuments, or stakes, at each end of said claim, one on each side of and 300 feet from the center end monuments, or stakes, making the claim in the form of a parallelogram.

James A. Woolsey
Box 4054, Tucson, Arizona

Locator.

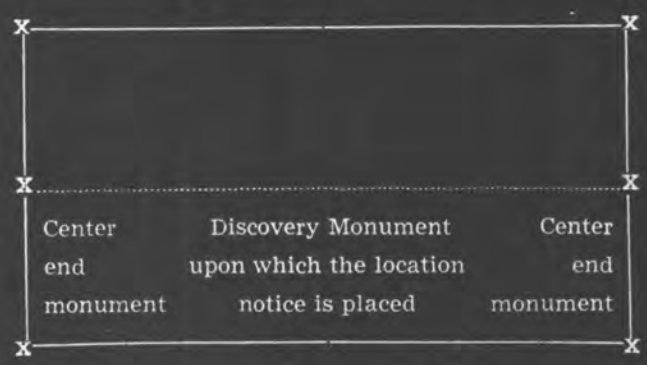
How to fill out a location notice:

NOTICE OF LOCATION

Notice is hereby given that the COPPER KING Mining Claim was located by JOHN DOE AND RICHARD ROE on this the 11th day of June, 1946, for mining purposes. Said claim is 1500 feet in length along this vein or deposit of mineral-bearing rock in place, and 300 feet in width on each side of the center of said vein or deposit from end to end of claim. The general course of this claim is NORTH AND SOUTH and it is situated in the WRIGHTON mining district SANTA CRUZ County, Arizona, about TWO MILES SOUTHEAST FROM ROCK PEAK. This claim runs from the discovery monument or stake, upon which the notice is posted, 750 feet in a SOUTHERLY direction to the SOUTHERLY center end monument, or stake, and 750 feet in a NORTHERLY direction from the aforesaid location monument, or stake, to the NORTHERLY center end monument, or stake, and is also marked by two corner monuments, or stakes, at each end of said claim, one on each side of and 300 feet from the center end monuments, or stakes, making claim in the form of a parallelogram.

JOHN DOE, RICHARD ROE, Locators.

How to fill out a location notice:



Stone monuments must be three feet high. Stakes must be four feet above ground and substantial, no thickness is specified.

You can record as soon as you locate if you desire to, and do your location work at any time within 90 days from date of location.

PRISER'S TUCSON OFFICE SUPPLY CO. - TUCSON

STATE OF ARIZONA, County of Pinal; No. 2408 INDEXED } ss. James Woolsey
I do hereby certify that the within instrument was filed and recorded a copy of James Woolsey
on MAR 14 1962 at Tucson, Arizona, Docket 318 PAGE 414
Page 1
Records of Pinal County, Arizona.
WITNESS my hand and official seal the day and year first above written,
SOPHIE M. SMITH, County Recorder,
By Sophie M. Smith, Deputy.

STATE OF ARIZONA, County of Pinal; No. 244192 } ss. W. McMillen
I do hereby certify that the within instrument was filed and recorded at request of _____
on MAY 18 1962 at 11:45 A. M. DOCKET 324 PAGE 592
Page _____ Records of Pinal County, Arizona.
WITNESS my hand and official seal the day and year first above written.
DOCKET 324 PAGE 592 By Evelyn James, Deputy.
SOPHIE M. SMITH, County Recorder.

INDEXED COMPARED

LOCATION NOTICE

LODE MINING CLAIM

This mining claim, the name of which is the J. R. # 22

mining claim, was located by the undersigned WALTER W. Mc MILLEN
A Citizen of the USA on the 11 day of APRIL 1962

This claim is 1500 feet long and 600 feet wide, and the point of discovery is 30
feet from the West end and 1470 feet from the East
end of this claim.

The general course of this claim is from West to East

This claim is situated and located in the BLACK WATER
Mining District, in PINAL County, State of Arizona, about 7 miles
in a NORTH WEST direction from CASA GRANDE
ARIZONA

IN SECTION # 23
TOWNSHIP 5. S RANGE 5 E

Dated and posted on the ground the day and year first above written.

witness Walter W. McMillen

Sullivan

NO

STATE OF ARIZONA, County of Pinal; No. 244193 } ss. W. McMillen
I do hereby certify that the within instrument was filed and recorded at request of W. McMillen
on MAY 18 1962 at 11:45 A. M., Do. DOCKET 324 PAGE 593
Page _____ Records of Pinal County, Arizona.
WITNESS my hand and official seal the day and year first above written.
By SOPHIE M. SMITH, County Recorder, INDEXED COMPARED
Quelyn Jones, Deputy.

LOCATION NOTICE

DOCKET 324 PAGE 593

LODE MINING CLAIM

This mining claim, the name of which is the J. R. # 23

mining claim, was located by the undersigned Walter W. McMillen
citizen of the U.S. on the 11 day of April 1962

This claim is 500 feet long and 600 feet wide, and the point of discovery is 30
feet from the West end and ~~East~~ 1470 feet from the East
end of this claim.

The general course of this claim is from West to East

This claim is situated and located in the Blackwater

Mining District, in Pinal County, State of Arizona, about 7 miles

in a N.W. direction from Casa Grande

Boundaries Kevin # 9 on the west
Kevin # 10 on the ~~south~~ north

T-5-S- RSE - see 23

Dated and posted on the ground the day and year first above written.

Witness -
Sullivan

Walter W. McMillen
Walter W. McMillen

NO

I do hereby certify that the within instrument was filed and recorded at request of

W. McMillen

on MAY 18 1962

at 11:45 A.M.

DOCKET 324 PAGE 594

Page _____ Records of Pinal County, Arizona.

WITNESS my hand and official seal the day and year first above written.

DOCKET 324 PAGE 594

SOPHIE M. SMITH, County Recorder,

By Evelyn Jones, Deputy.

INDEXED COMPARED

LOCATION NOTICE

LODE MINING CLAIM

This mining claim, the name of which is the

J. R. # 24

mining claim, was located by the undersigned

Walter W. McMillen

citizen of the U.S.

on the

11 day of April 1962

This claim is 1500 feet long and 600 feet wide, and the point of discovery is 30

feet from the South end and

1470

feet from the

North

end of this claim.

The general course of this claim is from

South

to

North

This claim is situated and located in the

Blackwater

Mining District, in

Pinal

County, State of Arizona, about

7 miles

in a

N.W.

direction from

Casa Grande

Boundaries - Kerin # 10 on the west - J. R. # 23 & Kerin # 9 on the South -

T 5 S - R 5 E - Sec 14

Dated and posted on the ground the day and year first above written.

Witness:

Walter W. McMillen

Walter W. McMillen

NO

STATE OF ARIZONA, County of Pinal; No. 244195 } ss. W. McMillen
I do hereby certify that the within instrument was filed and recorded at request of W. McMillen
on MAY 18 1962 at 11:45 A. M., DOCKET 324 PAGE 595
Page _____ Records of Pinal County, Arizona.
WITNESS my hand and official seal the day and year first above written.
SOPHIE M. SMITH, County Recorder,
By Quelyn Jones Deputy.

LOCATION NOTICE DOCKET 324 PAGE 595
LODE MINING CLAIM

This mining claim, the name of which is the J. R. # 25

mining claim, was located by the undersigned Walter W. McMillen
citizen of the U. S. on the 11 day of April 1962

This claim is 1500 feet long and 600 feet wide, and the point of discovery is 30
feet from the South end and 1470 feet from the North
end of this claim.

The general course of this claim is from South to North

This claim is situated and located in the Blackwater
Mining District, in Pinal County, State of Arizona, about 7 miles
in a N. W. direction from Casa Grande
T5S - R5E - Sec 14

Dated and posted on the ground the day and year first above written.

Witness:
N. Troenstrup

Walter W. McMillen

NO

STATE OF ARIZONA, County of Pinal; No. 244496 } ss. W. McMillen
I do hereby certify that the within instrument was filed and recorded at request of W. McMillen
on MAY 18 1962 at 11:45 A.M. DOCKET 324 PAGE 596
Page _____, Records of Pinal County, Arizona.
WITNESS my hand and official seal the day and year first above written.
DOCKET 324 PAGE 596 SOPHIE M. SMITH, County Recorder,
By Evelyn James Deputy.

LOCATION NOTICE

LODE MINING CLAIM

✓
This mining claim, the name of which is the J.R.#50

mining claim, was located by the undersigned WALTER W. McMILLEN
citizen of the U.S. on the 1 day of MAY 1962

This claim is 1500 feet long and 600 feet wide, and the point of discovery is 225
feet from the West end and 1275 feet from the East
end of this claim.

The general course of this claim is from West to East

This claim is situated and located in the Blackwater
Mining District, in Pinal County, State of Arizona, about 7 miles
in a N.W. direction from Casa Grande

Boundaries on the West 10 & T#84
700 by J.R.#8 - on the so. private land
T15S - R5E - Sec 23

Dated and posted on the ground the day and year first above written.

witness

Sullivan

Walter W. McMillen
Walter W. McMillen

FC

STATE OF ARIZONA, County of Pinal; No. 241174 } ss.

I do hereby certify that the within instrument was filed and recorded at request of W. McMillen

on MAY 18 1962 at 11:45 A.M., Docket DOCKET 324 PAGE 574

Page _____ Records of Pinal County, Arizona

WITNESS my hand and official seal the day and year first above written.

DOCKET 324 PAGE 574

SOPHIE M. SMITH, County Recorder,

By Evelyn Barnes, Deputy.

LOCATION NOTICE

LODE MINING CLAIM

This mining claim, the name of which is the

SMILE YOU'RE ON

CANDID CAMERA #1

mining claim, was located by the undersigned

WALTER W. McMILLEN

citizen of the U.S.

on the 29 day of APRIL 1962

This claim is 1500 feet long and 360 feet wide, and the point of discovery is 30

feet from the West end and 1470 feet from the East

end of this claim.

The general course of this claim is from

West

to East

This claim is situated and located in the

Blackwater

Mining District, in

Pinal

County, State of Arizona, about

7 miles

in a

N.W.

direction from

Casa Grande

Boundaries - West by ASR claim 828 on the east by R.L.H. # 84 - No by J.R. # 6 + # 7 - No by private land

T-S-S - R-SE - See 23

Dated and posted on the ground the day and year first above written.

witness

[Handwritten signature]

[Handwritten signature: Walter W. McMillen]



STATE OF ARIZONA, County of Pinal; No. 244180 } ss. W. M. Miller
I do hereby certify that the within instrument was filed and recorded at request of W. M. Miller
on MAY 18 1962 at 11:45 A.M., DOCKET 324 PAGE 580
Page 580 Records of Pinal County, Arizona, INDEXED & COMPARED
WITNESS my hand and official seal the day and year first above written.
DOCKET 324 PAGE 580 SOPHIE M. SMITH, County Recorder
By Evelyn Stewart, Deputy.

LOCATION NOTICE

LODE MINING CLAIM

This mining claim, the name of which is the Kevin # 1

mining claim, was located by the undersigned Walter W. McMiller
Citizen of the U.S. on the 10 day of April 1962

This claim is 1500 feet long and 600 feet wide, and the point of discovery is 60
feet from the West end and 1440 feet from the East
end of this claim.

The general course of this claim is from West to East

This claim is situated and located in the Blackwater
Mining District, in Pinal County, State of Arizona, about 7 miles
in a N. W. direction from Casa Grande
T5S - R5E - Sec 14

Dated and posted on the ground the day and year first above written.

witness

Sullivan

Walter W. McMiller

(No)

STATE OF ARIZONA, County of Pinal; No. 244183 } ss. W. M. Miller
I do hereby certify that the within instrument was filed and recorded at request of
on MAY 18 1962 at 11:45 A.M. DOCKET 324 PAGE 583
Page _____ Records of Pinal County, Arizona.
WITNESS my hand and official seal the day and year first above written.
By Sophie M. Smith County Recorder, Deputy.

LOCATION NOTICE

DOCKET 324 PAGE 583

LODE MINING CLAIM

This mining claim, the name of which is the Kevin # 4

mining claim, was located by the undersigned Walter W. McMiller
citizen of the U.S. on the 10 day of April 1962

This claim is 1520 feet long and 600 feet wide, and the point of discovery is 60
feet from the West end and 1440 feet from the East
end of this claim.

The general course of this claim is from West to East

This claim is situated and located in the Blackwater

Mining District, in Pinal County, State of Arizona, about 7 miles
in a N. W. direction from Casa Grande
T 5 S - R 5 E - Sec 14

Dated and posted on the ground the day and year first above written.

witness

Sullivan

Walter W. McMiller

110

STATE OF ARIZONA, County of Pinal; No. 244488 } ss. W. McMillen
I do hereby certify that the within instrument was filed and recorded at request of W. McMillen
on MAY 18 1962 at 11:45 A.M. Docket 324 PAGE 588
Page _____ Records of Pinal County, Arizona.
WITNESS my hand and official seal the day and year first above written.
DOCKET 324 PAGE 588 INDEXED COMPARED
SOPHIE M. SMITH, County Recorder,
By James, Deputy.

LOCATION NOTICE

LODE MINING CLAIM

This mining claim, the name of which is the Kevin #9

mining claim, was located by the undersigned WALTER W. McMILLEN
citizen of the U.S. on the 11th day of April 1962

This claim is 1500 feet long and 600 feet wide, and the point of discovery is 30
feet from the East end and 1470 feet from the West
end of this claim.

The general course of this claim is from West to East

This claim is situated and located in the Blackwater

Mining District, in Pinal County, State of Arizona, about 7 miles

in a N.W. direction from Casa Grande

Boundaries - J.R. #5 to the West & J.R. #23
to the East & J.R. #22 to the south -

T-5-S. - R5E - Sec 23

Dated and posted on the ground the day and year first above written.

witness

Sullivan

Walter W. McMillen

Walter W. McMillen

NO

STATE OF ARIZONA, County of Pinal; No. 244189 } ss. W. McMillen
I do hereby certify that the within instrument was filed and recorded at request of W. McMillen
on MAY 18 1962 at 11:45 A.M. Docket 324 PAGE 589
Page _____ Records of Pinal County, Arizona.
WITNESS my hand and official seal the day and year first above written.
SOPHIE M. SMITH, County Recorder.
By Ernest J. Hancock Deputy.

LOCATION NOTICE DOCKET 324 PAGE 589

LODE MINING CLAIM

This mining claim, the name of which is the Kevin #10

mining claim, was located by the undersigned Walter W. McMillen
citizen of the U.S. on the 11 day of April 1962

This claim is 1500 feet long and 600 feet wide, and the point of discovery is 30
feet from the South end and 1470 feet from the North
end of this claim.

The general course of this claim is from South to North.

This claim is situated and located in the Blackwater

Mining District, in Pinal County, State of Arizona, about 7 miles

in a N.W. direction from Casa Grande

Boundaries - J.R. # 2 on the west
J.R. # 23 and Kevin # 9 on the south
end - J.R. # 24 on the east -

T5S - R5E - Sec 14

Dated and posted on the ground the day and year first above written.

Walter W. McMillen
Walter W. McMillen

Witness:

NO

STATE OF ARIZONA, County of Pinal; No. 244490 } ss. W. McMillen
I do hereby certify that the within instrument was filed and recorded at request of W. McMillen
on MAY 18 1962 at 11:45 A.M. Docket 324 PAGE 590
Page _____ Records of Pinal County, Arizona.
WITNESS my hand and official seal the day and year first above written.
DOCKET 324 PAGE 590 SOPHIE M. SMITH, County Recorder,
By Erlyn James, Deputy.

LOCATION NOTICE

LODE MINING CLAIM

This mining claim, the name of which is the Kevin #11

mining claim, was located by the undersigned Walter W. McMillen
citizen of the U.S. on the 11 day of April 1962

This claim is 1500 feet long and 600 feet wide, and the point of discovery is 30
feet from the South end and 1470 feet from the North
end of this claim.

The general course of this claim is from South to North

This claim is situated and located in the Blackwater
Mining District, in Pinal County, State of Arizona, about 7 miles

in a N. W. direction from Casa Grande
T5S - R5E - Sec 14

Dated and posted on the ground the day and year first above written.

Witness:
Erlyn James

Walter W. McMillen

(16)

STATE OF ARIZONA, County of Pinal; No. 244191 } ss. W. McMillen
I do hereby certify that the within instrument was filed and recorded at request of W. McMillen
on MAY 18 1962 at 11:45 A.M. DOCKET 324 PAGE 591

Page _____ Records of Pinal County, Arizona.
WITNESS my hand and official seal the day and year first above written.
SOPHIE M. SMITH, County Recorder
By Euelyn James Deputy.

INDEXED COMPARED

LOCATION NOTICE

DOCKET 324 PAGE 591

LODE MINING CLAIM

✓
This mining claim, the name of which is the DLote # 84

mining claim, was located by the undersigned WALTER W. McMILLEN
citizen of the U.S. on the 29 day of April 1962

This claim is 1500 feet long and 600 feet wide, and the point of discovery is 30
feet from the West end and 1470 feet from the East
end of this claim.

The general course of this claim is from West to East

This claim is situated and located in the Blackwater

Mining District, in Pinal County, State of Arizona, about 7 miles

in a N.W. direction from Casa Grande

Bounded on the west end by "4 mile. you're on
cardinal Camera #1" and the road by J.R.
7 on the East by ~~James~~ # 9 ^{R#50} on the
south by private land

Dated and posted on the ground the day and year first above written.

witness

Sullivan

Walter W. McMillen

Walter W. McMillen

WTC

STATE OF ARIZONA, County of Pinal; No. 244507 } ss. W. McMillen
I do hereby certify that the within instrument was filed and recorded at request of W. McMillen DOCKET 325 PAGE 7
at 11:45 A. M., Docket
on MAY 18 1962 at 11:45 A. M., Docket
Page _____ Records of Pinal County, Arizona.
WITNESS my hand and official seal the day and year first above written.
By Sophie M. Smith Deputy.
SOPHIE M. SMITH, County Recorder.

LOCATION NOTICE DOCKET 325 PAGE 7

LODE MINING CLAIM

This mining claim, the name of which is the J. R. # 500

mining claim, was located by the undersigned Walter W. McMillen
Citizen of the U.S. on the 10 day of April 1962.

This claim is 1500 feet long and 600 feet wide, and the point of discovery is 60
feet from the West end and 1440 feet from the East
end of this claim.

The general course of this claim is from West to East

This claim is situated and located in the Blackwater

Mining District, in Pinal County, State of Arizona, about 7 miles
in a N. W. direction from Casa Grande
T5S - R5E - Sec 14

Dated and posted on the ground the day and year first above written.

WITNESSES

Jullian

Walter W. McMillen

NO

I do hereby certify that the within instrument was filed and recorded at request of W. McMillen

on MAY 18 1962 at 11:45 A. M., Docket 325 PAGE 8

Page _____, Records of Pinal County, Arizona.

WITNESSE my hand and official seal the day and year first above written.

DOCKET 325 PAGE 8

SOPHIE M. SMITH, County Recorder.

By Sullivan Jones, Deputy.

INDEXED COMPARED

LOCATION NOTICE

LODE MINING CLAIM

This mining claim, the name of which is the J. R. # 501

mining claim, was located by the undersigned Walter W. McMillen
Citizen of the U.S. on the 10 day of April 1962

This claim is 1500 feet long and 600 feet wide, and the point of discovery is 60
feet from the West end and 1440 feet from the East
end of this claim.

The general course of this claim is from West to East.

This claim is situated and located in the Blackwater
Mining District, in Pinal County, State of Arizona, about 7 miles

in a NW direction from Cosa Grande
T55 - R5E - Sec 14

Dated and posted on the ground the day and year first above written.

witness

Walter W. McMillen

Sullivan

(NO)

I do hereby certify that the within instrument was filed and recorded at request of *Box 2222, Suedale* on **JAN 7 1963** at *2:45 P* M., Docket **340** PAGE **572**

Page..... INDEXED COMPARED
WITNESS my hand and official seal the day and year first above written.
SOPHIE M. SMITH, County Recorder,
By *Emelyn Jones*, Deputy.

DOCKET **340** PAGE **572**

LOCATION NOTICE

LODE MINING CLAIM

This mining claim, the name of which is the *FLO # 19*

mining claim, was located by the undersigned *James L. Sullivan*,
citizen of the U.S. on the *7* day of *Oct* 19*62*

This claim is *11500* feet long and *600* feet wide, and the point of discovery is *10*
feet from the *north* end and *1490* feet from the *South*
end of this claim.

The general course of this claim is from *South* to *North*

This claim is situated and located in the *Blackwater*

Mining District, in *Pinal* County, State of Arizona, about *8* miles

in a *Northwesterly* direction from *Casa Grande, Ariz.*

T5S - R5E - Sec. 13 -

Dated and posted on the ground the day and year first above written.

Witness:
W. Wendrup

James L. Sullivan

I do hereby certify that the within instrument was filed and recorded at request of

on JAN 7 1963 at 3:48 P.M. Docket 340 PAGE 573

Page _____ Records of Pinal County, Arizona.

WITNESS my hand and official seal the day and year first above written.

SOPHIE M. SMITH, County Recorder, Deputy.
By _____

INDEXED
COMPARED

LOCATION NOTICE

DOCKET 340 PAGE 573

LODE MINING CLAIM

This mining claim, the name of which is the FLO # 20

mining claim, was located by the undersigned Norman Twenstrup, a
citizen of the U.S. on the 17 day of Oct 1962

This claim is 1500 feet long and 600 feet wide, and the point of discovery is 10
feet from the South end and 1490 feet from the North
end of this claim.

The general course of this claim is from South to North

This claim is situated and located in the Blackwater
Mining District, in Pinal County, State of Arizona, about 8 miles
in a Northwesterly direction from Casa Grande, Ariz.

T5S - R5E - Sec. 13

Dated and posted on the ground the day and year first above written.

Witness:

Norman Twenstrup

J. L. Sullivan

STATE OF ARIZONA, County of Pinal; No. 251177 } ss. James L. Sullivan
I do hereby certify that the within instrument was filed and recorded at request of _____
on JAN 7 1963 at 2:45 P.M. Docket 340 PAGE 574
Page _____ Records of Pinal County, Arizona.
WITNESS my hand and official seal the day and year first above written.
DOCKET 340 PAGE 574
By Sophie M. Smith, County Recorder,
Deputy.

LOCATION NOTICE

LODE MINING CLAIM

This mining claim, the name of which is the FLO # 21
mining claim, was located by the undersigned Norman Twenstrup, a
citizen of the U.S. on the 17 day of Oct 1962
This claim is 1500 feet long and 600 feet wide, and the point of discovery is 10
feet from the North end and 1490 feet from the South
end of this claim.
The general course of this claim is from South to North
This claim is situated and located in the Blackwater
Mining District, in Pinal County, State of Arizona, about 5 miles
in a Northwest direction from Casa Grande, Ariz.
T5S. - R5E - Sec. 13.

Dated and posted on the ground the day and year first above written.

Witness:
[Signature]
Norman Twenstrup

STATE OF ARIZONA, County of Pinal; No. 251179 } ss. James L. Sullivan
I do hereby certify that the within instrument was filed and recorded at request of _____
on JAN 7 1963 at 3:45 PM, Docket 340 PAGE 575

Page _____, Records of Pinal County, Arizona.
WITNESS my hand and official seal the day and year first above written.
SOPHIE M. SMITH, County Recorder,
By _____, Deputy.

LOCATION NOTICE DOCKET 340 PAGE 575
LODE MINING CLAIM

This mining claim, the name of which is the FLO # 22

mining claim, was located by the undersigned James L. Sullivan,
citizen of the U.S. on the 17 day of Oct 1962

This claim is 1500 feet long and 600 feet wide, and the point of discovery is 10
feet from the South end and 1490 feet from the North
end of this claim.

The general course of this claim is from South to North

This claim is situated and located in the Blackwater
Mining District, in Pinal County, State of Arizona, about 1 miles
in a northwesterly direction from Casa Grande, Ariz.

T5S - R5E - Sec 13

Dated and posted on the ground the day and year first above written.

Witness: [Signature] James L. Sullivan

STATE OF ARIZONA, County of Pinal; No. 253479 } ss. James L. Sullivan

I do hereby certify that the within instrument was filed and recorded at request of _____ at 3:45 P.M., Docket

Page _____ on JAN 7 1963 at _____ DOCKET 340 PAGE 576
Record of Pinal County, Arizona.

WITNESS my hand and official seal the day and year first above written.
SOPHIE M. SMITH, County Recorder,
By _____, Deputy.

DOCKET 340 PAGE 576

LOCATION NOTICE

LODE MINING CLAIM

This mining claim, the name of which is the

FLO # 23

mining claim, was located by the undersigned

JAMES L. SULLIVAN A

CITIZEN OF THE USA on the 17 day of OCT 1962

This claim is 1500 feet long and 600 feet wide, and the point of discovery is 10

feet from the North end and 1490 feet from the South

end of this claim.

The general course of this claim is from South to North

This claim is situated and located in the BLACK WATER

Mining District, in PINACU County, State of Arizona, about 8 miles

in a Northwestely direction from CASA GRANDE ARIZ.

T55 - R.5E, Sect 13

Dated and posted on the ground the day and year first above written.

James L. Sullivan

witness,

[Handwritten signature]

James L. Sullivan

I do hereby certify that the within instrument was filed and recorded at request of

on JAN 7 1963 at 3:45 PM

DOCKET 340 PAGE 577

Page. Records of Pinal County, Arizona.

WITNESS my hand and official seal the day and year first above written.

SOPHIE M. SMITH, County Recorder

By Evelyn Jones, Deputy.

LOCATION NOTICE

DOCKET 340 PAGE 577

LODE MINING CLAIM

This mining claim, the name of which is the

FLO # 24

mining claim, was located by the undersigned

Norman Twenskup A

Citizen of the U.S.A. on the 17 day of Oct. 1962

This claim is 1500 feet long and 600 feet wide, and the point of discovery is 10 feet from the South end and 1490 feet from the North end of this claim.

The general course of this claim is from South to North

This claim is situated and located in the Black water

Mining District, in Pinal County, State of Arizona, about 8 miles

in a Northwesterly direction from Casa Grande Ariz

T5S R5E, Sect. 13

Dated and posted on the ground the day and year first above written.

witness
Sullivan

Norman Twenskup

STATE OF ARIZONA, County of Pinal; No. 251131

ss.

I do hereby certify that the within instrument was filed and recorded at request of

James A. Sullivan

on **JAN 7 1963** at **3:15 P.M.** Docket 340 PAGE 578
Page _____ Records of Pinal County, Arizona.

WITNESS my hand and official seal the day and year first above written.

SOPHIE M. SMITH, County Recorder,

By *Evelyn Jones* Deputy.

DOCKET 340 PAGE 578

LOCATION NOTICE

LODE MINING CLAIM

This mining claim, the name of which is the

FLO # 25

mining claim, was located by the undersigned

a citizen of the U.S.

on the *17* day of *Oct* 19*62*

This claim is *1500* feet long and *600* feet wide, and the point of discovery is *10* feet from the *north* end and *1490* feet from the *South* end of this claim.

The general course of this claim is from

South to *North*

This claim is situated and located in the

Blackwater

Mining District, in

Pinal

County, State of Arizona, about

8 miles

in a

northwesterly

direction from

Casa Grande, Ariz.

T5S - R5E - SEC. 13 and 24

Dated and posted on the ground the day and year first above written.

Witness:

Norman Wendrup

OK Sullivan

STATE OF ARIZONA, County of Pinal; No. 951182 } ss. James L. Sullivan
I do hereby certify that the within instrument was filed and recorded at request of James L. Sullivan
on JAN 7 1963 at 3:45 PM M., Docket DOCKET 340 PAGE 579
Page Records of Pinal County, Arizona.
WITNESS my hand and official seal the day and year first above written.
SOPHIE M. SMITH, County Recorder,
By Ernel Jones, Deputy.

LOCATION NOTICE

LODE MINING CLAIM

DOCKET 340 PAGE 579

This mining claim, the name of which is the

FLO #26

mining claim, was located by the undersigned

James L. Sullivan
a citizen of the U.S. on the 17 day of Oct 1962

This claim is 1500 feet long and 600 feet wide, and the point of discovery is 10
feet from the South end and 1490 feet from the North
end of this claim.

The general course of this claim is from South to North

This claim is situated and located in the Blackwater
Mining District, in Pinal County, State of Arizona, about 8 miles
in a northwesterly direction from Casa Grande, Ariz.

T5S - R5E - Sec. 13 and
Sec 24 -

Dated and posted on the ground the day and year first above written.

Witness:
Attwens Crup

James L. Sullivan

STATE OF ARIZONA, County of Pinal; No. 251183 } ss. James L. Sullivan
I do hereby certify that the within instrument was filed and recorded at request of _____
on JAN 7 1963 at 3:45 P.M., Docket _____
Page _____, Records of Pinal County, Arizona. DOCKET 340 PAGE 580
WITNESS my hand and official seal the day and year first above written.
By _____, Deputy.
SOPHIE M. SMITH, County Recorder.

LOCATION NOTICE

LODE MINING CLAIM

This mining claim, the name of which is the FLO # 27

mining claim, was located by the undersigned James L. Sullivan
a citizen of the U.S. on the 17 day of Oct 1962

This claim is 1500 feet long and 600 feet wide, and the point of discovery is 10
feet from the north end and 1490 feet from the south
end of this claim.

The general course of this claim is from south to north

This claim is situated and located in the Blackwater
Mining District, in Pinal County, State of Arizona, about 8 miles
in a northwesterly direction from Casa Grande, Ariz.

T58 - R5E - Sec. 12 and 24

Dated and posted on the ground the day and year first above written.

Witness:
A. J. [unclear]

James L. Sullivan

STATE OF ARIZONA, County of Pinal; No. 251181 } ss. James L. Sullivan
I do hereby certify that the within instrument was filed and recorded at request of _____
on JAN 7 1963 at 2:45 P M., Docket DOCKET 340 PAGE 581
Page _____ Records of Pinal County, Arizona.
WITNESS my hand and official seal the day and year first above written.
SOPHE M. SMITH, County Recorder,
By Evelyn Jones, Deputy.

LOCATION NOTICE
LODE MINING CLAIM
DOCKET 340 PAGE 581

This mining claim, the name of which is the FL0 # 28

mining claim, was located by the undersigned Norman Twenstrup,
a citizen of the U.S. on the 17 day of Oct 1962

This claim is 1500 feet long and 600 feet wide, and the point of discovery is 10
feet from the South end and 1490 feet from the North
end of this claim.

The general course of this claim is from South to North
This claim is situated and located in the Blackwater

Mining District, in Pinal County, State of Arizona, about Smills
in a Northwesterly direction from Casa Grande, Ariz.

T5S - R5E - Sec. 13 + 24

Dated and posted on the ground the day and year first above written.

Witness: Norman Twenstrup
James L. Sullivan

STATE OF ARIZONA, County of Pinal; No. 253185 } ss. James L. Sullivan
I do hereby certify that the within instrument was filed and recorded at request of James L. Sullivan
on JAN 7 1963 at 3:48 P. M., Docket
Page _____, Records of Pinal County, Arizona. DOCKET 340 PAGE 582
WITNESS my hand and official seal the day and year first above written.
DOCKET 340 PAGE 582
SOPHIE M. SMITH, County Recorder,
By Evelyn Jones, Deputy.

LOCATION NOTICE

LODE MINING CLAIM

This mining claim, the name of which is the 7LO #29

mining claim, was located by the undersigned Norman Twenstrup,
citizen of the U.S., on the 17 day of Oct 1962

This claim is 1500 feet long and 600 feet wide, and the point of discovery is 10
feet from the north end and 1490 feet from the south
end of this claim.

The general course of this claim is from south to north

This claim is situated and located in the Blackwater
Mining District, in Pinal County, State of Arizona, about 8 miles
in a northwesterly direction from Casa Grande, Ariz.

T5S - R5E - Sec. 13 + 24

Dated and posted on the ground the day and year first above written.

Witness: Norman Twenstrup

J. L. Sullivan

STATE OF ARIZONA, County of Pinal; No. 254183 } ss. James L. Sullivan
I do hereby certify that the within instrument was filed and recorded at request of _____
on JAN 7 1963 at 3:45 P M DOCKET 340 PAGE 583
Page _____ Records of Pinal County, Arizona.
WITNESS my hand and official seal the day and year first above written.
By Sophie M. Smith, County Recorder, Deputy.

LOCATION NOTICE DOCKET 340 PAGE 583

LODE MINING CLAIM

FLO # 30

This mining claim, the name of which is the _____

mining claim, was located by the undersigned James L. Sullivan
citizen of the U.S. on the 17 day of Oct 19 62

This claim is 1500 feet long and 600 feet wide, and the point of discovery is 10
feet from the South end and 1490 feet from the North
end of this claim.

The general course of this claim is from South to North

This claim is situated and located in the Blackwater
Mining District, in Pinal County, State of Arizona, about 8 miles
in a northwesterly direction from Casa Grande, Ariz.

T5S - R5E - Sec. 13 + 24

Dated and posted on the ground the day and year first above written.

Witness:
Attwene Group

James L. Sullivan

STATE OF ARIZONA, County of Pinal; No. 251787 } ss. James L. Sullivan
I do hereby certify that the within instrument was filed and recorded at request of _____
on JAN 7 1963 at 3:45 P.M., Docket _____
Page _____ Recd. of Pinal County, Arizona. DOCKET 340 PAGE 584
WITNESS my hand and official seal the day and year first above written.
SOPHIE M. SMITH, County Recorder.
By Evelyn James, Deputy.

DOCKET 340 PAGE 584

LOCATION NOTICE

LODE MINING CLAIM

This mining claim, the name of which is the FLO # 31

mining claim, was located by the undersigned James L. Sullivan
citizen of the U. S. on the 17 day of Oct 1962

This claim is 500 feet long and 600 feet wide, and the point of discovery is 10
feet from the north end and 1490 feet from the south
end of this claim.

The general course of this claim is from South to North

This claim is situated and located in the Blackwater
Mining District, in Pinal County, State of Arizona, about 8 miles
in a northwesterly direction from Casa Grande, Ariz.

T5S - R5E - Sec 13 + 24

Dated and posted on the ground the day and year first above written.

Witness:
A. J. Swensberg

James L. Sullivan

STATE OF ARIZONA, County of Pinal; No. _____ } ss. *James D. Sullivan*

I do hereby certify that the within instrument was filed and recorded at request of _____

on **IAN 7 1963** at *3:40* M., Docket _____

Page _____ Records of Pinal County, Arizona. DOCKET **340** PAGE **585**

WITNESS my hand and official seal the day and year first above written.

SOPHIE M. SMITH, County Recorder,

By *Emely Jones*, Deputy.

LOCATION NOTICE

DOCKET **340** PAGE **585**

LODE MINING CLAIM

This mining claim, the name of which is the *FLO #32*

mining claim, was located by the undersigned *Norman Jenstrup*

citizen of the U.S. on the *17* day of *Oct* 19*62*

This claim is *1500* feet long and *600* feet wide, and the point of discovery is *10* feet from the *South* end and *1490* feet from the *North* end of this claim.

The general course of this claim is from *South* to *North*

This claim is situated and located in the *Blackwater*

Mining District, in *Pinal* County, State of Arizona, about *8* miles

in a *Northwesterly* direction from *Casa Grande, Ariz.*

T5S - R5E - Sec 13 + 24

Dated and posted on the ground the day and year first above written.

Witness:

Norman Jenstrup

J. Sullivan

STATE OF ARIZONA, County of Pinal; No. 257,193 } ss. *Joseph T. Sullivan*

I do hereby certify that the within instrument was filed and recorded at request of *Joseph T. Sullivan* on **JAN 7 1963** at *3:45 PM* Docket **340** PAGE **586**

Page _____ Records of Pinal County, Arizona. WITNESS my hand and official seal the day and year first above written.

DOCKET **340** PAGE **586** SOPHIE M. SMITH, County Recorder, By *Emily Jones*, Deputy.

LOCATION NOTICE

LODE MINING CLAIM

This mining claim, the name of which is the *FLO #33*

mining claim, was located by the undersigned *Norman Wendrup* citizen of the U.S. on the *17* day of *Oct* 19*62*

This claim is *1500* feet long and *600* feet wide, and the point of discovery is *10* feet from the *North* end and *1490* feet from the *South* end of this claim.

The general course of this claim is from *South* to *North*

This claim is situated and located in the *Blackwater* Mining District, in *Pinal* County, State of Arizona, about *8* miles in a *Northwesterly* direction from *Casa Grande, Ariz.*

T5S - R5E - Sec 13 + 24

Dated and posted on the ground the day and year first above written.

Witness:
Joseph T. Sullivan

Norman Wendrup

I do hereby certify that the within instrument was filed and recorded at request of _____ on JAN 7 1963 at 3:45 P.M., Docket _____

Page _____ Records of Pinal County, Arizona.

WITNESS my hand and official seal the day and year first above written. DOCKET 340 PAGE 587

SOPHIE M. SMITH, County Recorder, By Evelyn James, Deputy.

LOCATION NOTICE

LODE MINING CLAIM

DOCKET 340 PAGE 587

This mining claim, the name of which is the FLO #34

mining claim, was located by the undersigned James L. Sullivan citizen of the U.S. on the 17 day of Oct 1962

This claim is 1500 feet long and 600 feet wide, and the point of discovery is 10 feet from the South end and 1490 feet from the North end of this claim.

The general course of this claim is from South to North.

This claim is situated and located in the Blackwater

Mining District, in Pinal County, State of Arizona, about 1 miles

in a Northwesterly direction from Casa Grande, Ariz.

T5S - R5E - Sec 13 + 24

Dated and posted on the ground the day and year first above written.

Witness:
H. Twenstrup

James L. Sullivan

STATE OF ARIZONA, County of Pinal; No. _____ } ss. James L. Sullivan
I do hereby certify that the within instrument was filed and recorded at request of _____
on JAN 7 1963 at 3:45 P.M., Docket _____
Page _____ Records of Pinal County, Arizona. DOCKET 340 PAGE 588
WITNESS my hand and official seal the day and year first above written.
By Sophie M. Smith County Recorder,
Erly Jones, Deputy.

LOCATION NOTICE
LODE MINING CLAIM

This mining claim, the name of which is the FLO # 35

mining claim, was located by the undersigned JAMES L SULLIVAN
CITIZEN OF THE USA. on the 26 day of Dec. 1962

This claim is 1500 feet long and 600 feet wide, and the point of discovery is 10
feet from the NORTH end and 1490 feet from the SOUTH
end of this claim.

The general course of this claim is from South to NORTH

This claim is situated and located in the BLACKWATER

Mining District, in PINAL County, State of Arizona, about 8 miles
in a NORTHWESTERLY direction from CASA GRANDE ARIZ.

T5S - R5E Sect 13

Dated and posted on the ground the day and year first above written.

witness [Signature] James L Sullivan

STATE OF ARIZONA, County of Pinal; No. 254292 } ss. James L. Sullivan

I do hereby certify that the within instrument was filed and recorded at request of

INDEXED JAN 7 1963 at 3:45 P.M. DOCKET 340 PAGE 589

Page Records of Pinal County, Arizona.

WITNESS my hand and official seal the day and year first above written

SOPHIE M. SMITH, County Recorder,
By Evelyn Jones, Deputy.

LOCATION NOTICE

LODE MINING CLAIM

DOCKET 340 PAGE 589

This mining claim, the name of which is the

FLO # 36

JAMES L. SULLIVAN

mining claim, was located by the undersigned

(JAMES L. SULLIVAN

CITIZEN OF THE U.S.A. on the 26 day of Dec 1962

This claim is 1500 feet long and 600 feet wide, and the point of discovery is 10 feet from the South end and 1490 feet from the North end of this claim.

The general course of this claim is from South to North

This claim is situated and located in the BLACKWATER

Mining District, in PINAL County, State of Arizona, about 8 miles

in a Northwesterly direction from CASA GRANDE Ari

T 5 S - R 5 E Sect 13

Dated and posted on the ground the day and year first above written.

witness:

[Handwritten signature]

[Handwritten signature: James L. Sullivan]

STATE OF ARIZONA, County of Pinal; No. 251193 } ss. James L. Sullivan
I do hereby certify that the within instrument was filed and recorded at request of _____
on JAN 7 1963 at 3:45 P.M. Docket DOCKET 340 PAGE 590
Page _____, Records of Pinal County, Arizona.
WITNESS my hand and official seal the day and year first above written.
SOPHIE M. SMITH, County Recorder,
By Evelyn Jones, Deputy.

LOCATION NOTICE

LODE MINING CLAIM

This mining claim, the name of which is the FLO # 37

mining claim, was located by the undersigned NORMAN TWENSTREP
CITIZEN OF THE U.S.A. on the 26 day of DEC 1962

This claim is 1500 feet long and 600 feet wide, and the point of discovery is 10
feet from the North end and 1490 feet from the South
end of this claim.

The general course of this claim is from South to NORTH

This claim is situated and located in the BLACKWATER
Mining District, in PINAL County, State of Arizona, about 8 MILES
in a NORTHWESTERLY direction from CASA GRANDE ARIZ

T5S - R5E Sect 13

Dated and posted on the ground the day and year first above written.

witness:
Sullivan
Norman Twenstrup

STATE OF ARIZONA, County of Pinal; No. 253291

ss. James L. Sullivan
3:45 PM DOCKET PAGE 340 PAGE 591

I do hereby certify that the within instrument was filed and recorded at request of

on JAN 7 1968 at 3:45 PM DOCKET PAGE 340 PAGE 591

Page _____, Records of Pinal County, Arizona.

WITNESS my hand and official seal the day and year first above written.

SOPHIE M. SMITH, County Recorder,
By Evelyn Jones, Deputy.

LOCATION NOTICE

DOCKET 340 PAGE 591

LODE MINING CLAIM

FLO # 38

This mining claim, the name of which is the

mining claim, was located by the undersigned NORMAN TWENSTREP
Citizen OF the U.S.A. on the 26 day of Dec 1962

This claim is 1500 feet long and 600 feet wide, and the point of discovery is 10
feet from the South end and 1490 feet from the North
end of this claim.

The general course of this claim is from South to North

This claim is situated and located in the BLACKWATER

Mining District, in PINAL County, State of Arizona, about 8 MILES
in a Northwesterly direction from CASA GRANDE ARI

T5S - R5E Sect 13

Dated and posted on the ground the day and year first above written.

witness:

Sullivan

Norman Twenstrep

STATE OF ARIZONA, County of Pinal; No. _____ } ss. James L. Sullivan
I do hereby certify that the within instrument was filed and recorded at request of _____
on JAN 7 1963 at 3:45 DOCKET PAGE 340 592
Page _____ Records of Pinal County, Arizona.
WITNESS my hand and official seal the day and year first above written.
SOPHIE M. SMITH, County Recorder,
By Evelyn Jones, Deputy.

DOCKET 340 PAGE 592

LOCATION NOTICE

LODE MINING CLAIM

This mining claim, the name of which is the FLO # 39

mining claim, was located by the undersigned JAMES L. SULLIVAN
Citizen of the U.S.A. on the 26 day of Dec 1962

This claim is 1500 feet long and 600 feet wide, and the point of discovery is 10
feet from the North end and 1490 feet from the South
end of this claim.

The general course of this claim is from South to North

This claim is situated and located in the BLACKWATER
Mining District, in PINAL County, State of Arizona, about 8 MILES
in a Northwesterly direction from CASA GRANDE ARI

T 5 S - R 5 E Sect 13

Dated and posted on the ground the day and year first above written.

James L. Sullivan

witness:

[Signature]

STATE OF ARIZONA, County of Pinal; No. 257206 } ss. James L. Sullivan

I do hereby certify that the within instrument was filed and recorded at request of _____ on JAN 7 1963 at 3:45 P.M. Docket 340 PAGE 593

Page _____ Records of Pinal County, Arizona.

WITNESS my hand and official seal the day and year first above written.
SOPHIE M. SMITH, County Recorder,
By _____, Deputy.

LOCATION NOTICE

DOCKET 340 PAGE 593

LODE MINING CLAIM

This mining claim, the name of which is the FLO # 40

mining claim, was located by the undersigned JAMES L. SULLIVAN
A Citizen of the U.S.A. on the 26 day of Dec 1962

This claim is 1500 feet long and 600 feet wide, and the point of discovery is 10
feet from the South end and 1490 feet from the North
end of this claim.

The general course of this claim is from South to North

This claim is situated and located in the BLACKWATER

Mining District, in PINAL County, State of Arizona, about 8 miles
in a Northwesterly direction from CASA GRANDE Ari

T5S R5E Sect 13

Dated and posted on the ground the day and year first above written.

Witness:
[Signature]

James L. Sullivan

STATE OF ARIZONA, County of Pinal; No. 2541197

ss. James L. Sullivan

I do hereby certify that the within instrument was filed and recorded at request of _____ on JAN 7 1963 at 3:45 P M., Docket _____

Page _____ Records of Pinal County, Arizona.

WITNESS my hand and official seal the day and year first above written.

SOPHIE M. SMITH, County Recorder,

By _____ Deputy.

DOCKET 340 PAGE 594

DOCKET 340 PAGE 594

LOCATION NOTICE

LODE MINING CLAIM

This mining claim, the name of which is the _____

FLO # 41

mining claim, was located by the undersigned _____

NORMAN TWENSTREP.

A Citizen of the U.S.A. _____

on the 26 day of Dec 1962

This claim is 1500 feet long and 600 feet wide, and the point of discovery is 10 feet from the NORTH end and 1490 feet from the SOUTH end of this claim.

The general course of this claim is from _____ to _____

SOUTH

NORTH

This claim is situated and located in the _____

BLACKWATER

Mining District, in _____

PINAL

County, State of Arizona, about _____

8 miles

in a _____

Northwesterly

direction from _____

CASA GRANDE Ari

T5S

R5E

SOOT 13

Dated and posted on the ground the day and year first above written.

Witness:

Sullivan

Norman Twenstrep

STATE OF ARIZONA, County of Pinal; No. 251108

ss. James J. Sullivan

I do hereby certify that the within instrument was filed and recorded at request of

on JAN 7 1968 at 3:45 P.M., Docket

Page _____ Records of Pinal County, Arizona.

DOCKET 340 PAGE 595

WITNESS my hand and official seal the day and year first above written.

SOPHIE M. SMITH, County Recorder

By Evelyn Thomas, Deputy.

LOCATION NOTICE

DOCKET 340 PAGE 595

LODE MINING CLAIM

This mining claim, the name of which is the

FLO # 42

mining claim, was located by the undersigned

NORMAN TWENSTROP

A Citizen of the U.S.A.

on the 26 day of Dec 1962

This claim is 1500 feet long and 600 feet wide, and the point of discovery is 10

feet from the South end and 1490 feet from the North

end of this claim.

The general course of this claim is from

South

to North

This claim is situated and located in the

BLACK WATER

Mining District, in PINAL

County, State of Arizona, about 8 miles

in a Northwesterly

direction from CASA GRANDE ARI

T5E R5E Sect 13

Dated and posted on the ground the day and year first above written.

witness:

Norman Twenstrop

Sullivan

STATE OF ARIZONA, County of Pinal; No. 252-200 } ss. James L. Sullivan
I do hereby certify that the within instrument was filed and recorded at request of
on JAN 7 1963 at 3:45 P.M., Docket 340 PAGE 598
Page _____ Records of Pinal County, Arizona.
WITNESS my hand and official seal the day and year first above written.
SOPHIE M. SMITH, County Recorder,
By Evelyn Jones, Deputy.

DOCKET 340 PAGE 598

LOCATION NOTICE

LODE MINING CLAIM

This mining claim, the name of which is the

FLO # 43

mining claim, was located by the undersigned

JAMES L. SULLIVAN

A Citizen of the U.S.A.

on the 26 day of Dec 1962

This claim is 1500 feet long and 600 feet wide, and the point of discovery is 10 feet from the North end and 1490 feet from the South end of this claim.

The general course of this claim is from

South

to

North

This claim is situated and located in the

BLACK WATER

Mining District, in

PINAL

County, State of Arizona, about

8 miles

in a

NORTHWESTARLY

direction from

CASA GRANDE ARI

T 5E R 5E Sect 13

Dated and posted on the ground the day and year first above written.

witness:

[Handwritten signature]

James L. Sullivan

STATE OF ARIZONA, County of Pinal; No. 254500

ss. James L. Sullivan

I do hereby certify that the within instrument was filed and recorded at request of

on JAN 7 1968 at 3:45 P.M.

DOCKET 340 PAGE 597

Page _____ Records of Pinal County, Arizona.

WITNESS my hand and official seal the day and year first above written.

SOPHIE M. SMITH, County Recorder,
By Evelyn Jones Deputy.

LOCATION NOTICE

LODE MINING CLAIM

DOCKET 340 PAGE 597

This mining claim, the name of which is the

FLO # 44

mining claim, was located by the undersigned

JAMES L. SULLIVAN

A citizen of the U.S.A

on the 26 day of Dec 1962

This claim is 1500 feet long and 600 feet wide, and the point of discovery is 10

feet from the South end and 1490 feet from the North

end of this claim.

The general course of this claim is from South to North

This claim is situated and located in the BLACK WATER

Mining District, in PINAL County, State of Arizona, about 8 MILES

in a Northwesterly direction from CASA GRANDE ARI

T5S R5E Sect 13

Dated and posted on the ground the day and year first above written.

witness:

[Handwritten signature]

[Handwritten signature: James L. Sullivan]

CE OF LOCATION OF THE

NING CLAIM

ARIZONA

County.

I am a locator of the within that the location work was per- thin 90 days from the date of ll amount and in the manner

and seal this.

19

(Seal)

location of an abandoned as the

you re-locate an old claim name of the old claim on

STATE OF ARIZONA, County of Pinal; No. 247013 ss. I do hereby certify that the within instrument was filed and recorded at request of J.W. Woolsey, Docket 329 PAGE 98 on JUL 16 1962 at Records of Pinal County, Arizona. Page and year first above written WITNESS my hand and official seal of SOPHIE M. SMITH, County Recorder, Deputy. Evelyn Jones

NOTICE OF LOCATION

U.S. LOSE

AGNES 10

NOTICE IS HEREBY GIVEN That the Mining Claim was located by Agnes Woolsey, Citizen of the USA on this 7th day of July, 1962, for mining purposes. Said claim is 1500 feet in length along the vein or deposit of mineral-bearing rock in place and 300 feet in width on each side of the center of said vein or deposit, from end to end of said claim. The general course of this claim is N---S and is situated in the Blackwater Mining District Pinal County, Arizona, about 8 miles NW of Casa Grande in the SE of Sec#21, T58, R5E. Joins the north end of Agnes#9

(Write on above lines the distance and direction the claim is from some permanent and natural object, such as a mountain, peak, stream, etc.

This claim runs from the discovery monument, or stake on which the notice is posted, 1490 feet in a --N-- direction to the --N-- center end monument, or stake, and 10 feet in a --S-- direction from the aforesaid monument, or stake, to the --S-- center end monument or stake, and is also marked by two corner monuments, or stakes, at each end of said claim, one on each side of and 300 feet from the center end monuments, or stakes, making the claim in the form of a parallelogram.

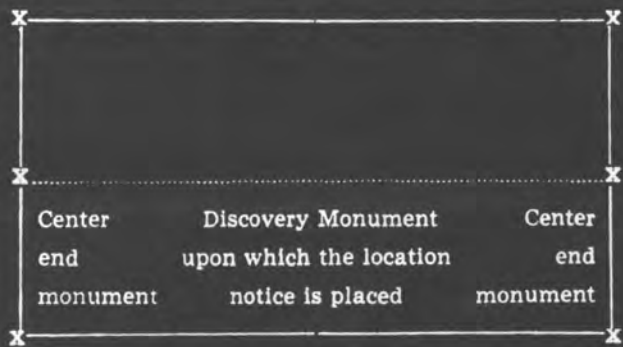
Witness: Sullivan How to fill out a location notice:

Agnes Woolsey Bx 4054, Tucson, Ariz. Locator.

NOTICE OF LOCATION

How to fill out a location notice:

Notice is hereby given that the COPPER KING Mining Claim was located by JOHN DOE AND RICHARD ROE on this the 11th day of June, 1946, for mining purposes. Said claim is 1500 feet in length along this vein or deposit of mineral-bearing rock in place, and 300 feet in width on each side of the center of said vein or deposit from end to end of claim. The general course of this claim is NORTH AND SOUTH and it is situated in the WRIGHTON mining district SANTA CRUZ County, Arizona, about TWO MILES SOUTHEAST FROM ROCK PEAK. This claim runs from the discovery monument or stake, upon which the notice is posted, 750 feet in a SOUTHERLY direction to the SOUTHERLY center end monument, or stake, and 750 feet in a NORTHERLY direction from the aforesaid location monument, or stake, to the NORTHERLY center end monument, or stake, and is also marked by two corner monuments, or stakes, at each end of said claim, one on each side of and 300 feet from the center end monuments, or stakes, making claim in the form of a parallelogram.



Stone monuments must be three feet high. Stakes must be four feet above ground and substantial, no thickness is specified.

JOHN DOE, RICHARD ROE, Locators.

You can record as soon as you locate if you desire to, and do your location work at any time within 90 days from date of location.

STATE OF ARIZONA, County of Pinal; No. 247011 } ss.

I do hereby certify that the within instrument was filed and recorded at request of Agnes Woolsey on JUL 16 1962 at DOCKET 329 PAGE 99 Records of Pinal County, Arizona.

Page..... WITNESS my hand and official seal the day and year first above written. SOPHIE M. SMITH, County Recorder, By Enelyn James, Deputy.

INDEXED COMPARED

NOTICE OF LOCATION

DOCKET 329 PAGE 99

U.S. LODE

NOTICE IS HEREBY GIVEN That the AGNES # 31 Mining Claim was located by Agnes Woolsey, Citizen of the USA.

on this 7th day of July, 19 62, for mining purposes. Said claim is 1500 feet in length along the vein or deposit of mineral-bearing rock in place and 300 feet in width on each side of the center of said vein or deposit, from end to end of said claim. The general course of this claim is N--S

and is situated in the Blackwater Mining District Pinal County, Arizona, about 8 miles NW of Casa Grande in the S 1/2 of Sec#21, T5E, R5E. Joins the south end of Agnes # 12.

(Write on above lines the distance and direction the claim is from some permanent and natural object, such as a mountain, peak, stream, etc.)

This claim runs from the discovery monument, or stake on which the notice is posted 1490 feet in a --S-- direction to the --S-- center end monument, or stake, and 10 feet in a --N-- direction from the aforesaid monument, or stake, to the --N-- center end monument or stake, and is also marked by two corner monuments, or stakes, at each end of said claim, one on each side of and 300 feet from the center end monuments, or stakes, making the claim in the form of a parallelogram.

Witness: Sullivan

Agnes Woolsey
Box 4054, Tucson, Arizona

Locator.

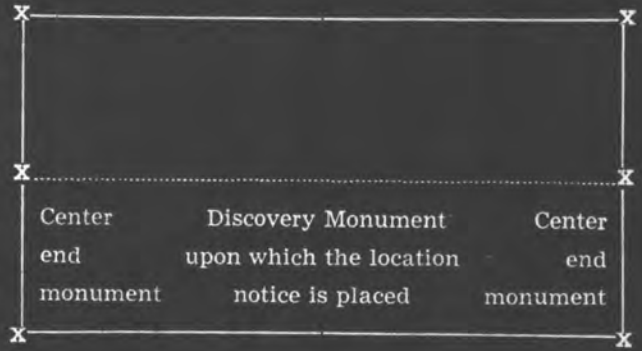
How to fill out a location notice:

NOTICE OF LOCATION

Notice is hereby given that the...COPPER KING... Mining Claim was located by...JOHN DOE AND RICHARD ROE...on this the...11th...day of...June... 1946, for mining purposes. Said claim is 1500 feet in length along this vein or deposit of mineral-bearing rock in place, and 300 feet in width on each side of the center of said vein or deposit from end to end of claim. The general course of this claim is...NORTH AND SOUTH and it is situated in the...WRIGHTON...mining district ...SANTA CRUZ... County, Arizona, about ...TWO MILES...SOUTHEAST FROM ROCK PEAK..... This claim runs from the discovery monument or stake, upon which the notice is posted...750...feet in a SOUTHERLY... direction to the ...SOUTHERLY... center end monument, or stake, and ...750... feet in a ...NORTHERLY... direction from the aforesaid location monument, or stake, to the ...NORTHERLY... center end monument, or stake, and is also marked by two corner monuments, or stakes, at each end of said claim, one on each side of and 300 feet from the center end monuments, or stakes, making claim in the form of a parallelogram.

JOHN DOE,
RICHARD ROE,
Locators.

How to fill out a location notice:



Stone monuments must be three feet high. Stakes must be four feet above ground and substantial, no thickness is specified.

You can record as soon as you locate if you desire to, and do your location work at any time within 90 days from date of location.

LOCATION

THE

CLAIM

County

for of the within
in work was per-
from the date of
in the manner

19... (Seal)

abandoned

claim
in on

STATE OF ARIZONA, County of Pinal, No. 247015 at request of J. Woolsey
I do hereby certify that the within instrument was filed and recorded on July 16 1962
Records of Pinal County, Arizona.

Page... INDEXED COMPARED
WITNESS my hand and official seal the day and year first above written.

By SOPHIE M. SMITH, County Recorder, Deputy.
J. Woolsey

I, hereby ce
named cla
formed the
location, to
required by

WITNESS

day o

This claim is
mining claim xxx

Mining Claim. (Who
do not fail to write t
the above blank line.

NOTICE OF LOCATION

U.S. LODE

AGNES # 12

NOTICE IS HEREBY GIVEN That the Mining
Claim was located by Agnes Woolsey, Citizen of the USA
on this 7th day of July, 1962, for mining purposes. Said claim
is 1500 feet in length along the vein or deposit of mineral-bearing rock in place and 300 feet in width on each
side of the center of said vein or deposit, from end to end of said claim. The general course of this claim is
N---S

and is situated in the Blackwater Mining District
Pinal County, Arizona, about 8 miles NW of Casa Grande
in the S $\frac{1}{2}$ of Sec#21, T5S, R5E. Joins the north end of Agnes #27

(Write on above lines the distance and direction the claim is from some permanent and natural object, such
as a mountain, peak, stream, etc.

This claim runs from the discovery monument, or stake on which the notice is posted, 1490
feet in a --N-- direction to the --N-- center
end monument, or stake, and 10 feet in a --S-- direction from
the aforesaid monument, or stake, to the --S-- center end monument
or stake, and is also marked by two corner monuments, or stakes, at each end of said claim, one on each side
of and 300 feet from the center end monuments, or stakes, making the claim in the form of a parallelogram.

[Handwritten signature]

[Handwritten signature]
Bx 4054, Tucson, Ariz.

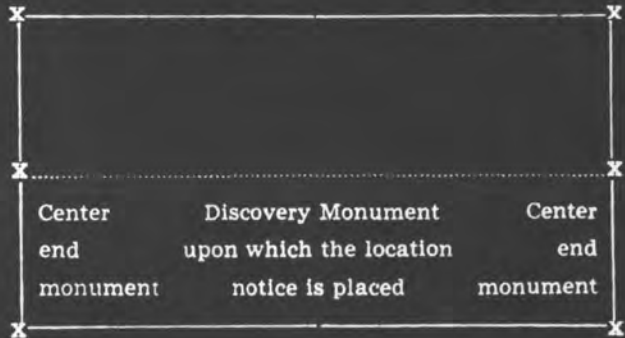
Witness: How to fill out a location notice:

Locator.

NOTICE OF LOCATION

How to fill out a location notice:

Notice is hereby given that the COPPER KING...
Mining Claim was located by JOHN DOE AND RICH-
ARD ROE... on this the 11th day of June... 1946,
for mining purposes. Said claim is 1500 feet in length
along this vein or deposit of mineral-bearing rock in
place, and 300 feet in width on each side of the center
of said vein or deposit from end to end of claim. The
general course of this claim is NORTH AND SOUTH
and it is situated in the WRIGHTON... mining district
SANTA CRUZ... County, Arizona, about TWO
MILES... SOUTHEAST FROM ROCK PEAK... This
claim runs from the discovery monument or stake,
upon which the notice is posted... 750... feet in a
SOUTHERLY... direction to the SOUTHERLY... center
end monument, or stake, and 750... feet in a
NORTHERLY... direction from the aforesaid location
monument, or stake, to the NORTHERLY... center
end monument, or stake, and is also marked by two
corner monuments, or stakes, at each end of said
claim, one on each side of and 300 feet from the center
end monuments, or stakes, making claim in the form
of a parallelogram.



Stone monuments must be three feet high. Stakes
must be four feet above ground and substantial, no
thickness is specified.

JOHN DOE,
RICHARD ROE,
Locators.

You can record as soon as you locate if you desire to,
and do your location work at any time within 90 days
from date of location.

OF LOCATION THE CLAIM

STATE OF ARIZONA, County of Pinal, No. 242016

I do hereby certify that the within instrument was filed and recorded at request of _____ at _____, 19____, (Seal) _____ and on _____

Page _____

WITNESS my hand and official seal the day and year first above written.

SOPHIE M. SMITH, County Recorder, Deputy.

JUL 16 1962

INDEXED COMPLETED

I, _____ hereby certify that the named _____ formed the location to _____ required by _____

WITNESS _____ day of _____, 19____

This claim is a _____ mining claim know _____

Mining Claim. (When do not fail to write the above blank line.)

NOTICE OF LOCATION

U.S. LODE

NOTICE IS HEREBY GIVEN That the AGNES # 13 Mining Claim was located by Agnes Woolsey, citizen of the USA on this 7th day of July, 1962, for mining purposes. Said claim is 1500 feet in length along the vein or deposit of mineral-bearing rock in place and 300 feet in width on each side of the center of said vein or deposit, from end to end of said claim. The general course of this claim is N--S and is situated in the Blackwater Mining District Pinal County, Arizona, about 8 miles NW of Casa Grande in the S 1/2 of Sec#21, T59, R5E. Joins the south end of Agnes # 14.

(Write on above lines the distance and direction the claim is from some permanent and natural object, such as a mountain, peak, stream, etc.)

This claim runs from the discovery monument, or stake on which the notice is posted, 1490 feet in a --S-- direction to the --S-- center end monument, or stake, and 10 feet in a --N-- direction from the aforesaid monument, or stake, to the --N-- center end monument or stake, and is also marked by two corner monuments, or stakes, at each end of said claim, one on each side of and 300 feet from the center end monuments, or stakes, making the claim in the form of a parallelogram.

Witness: [Signature]

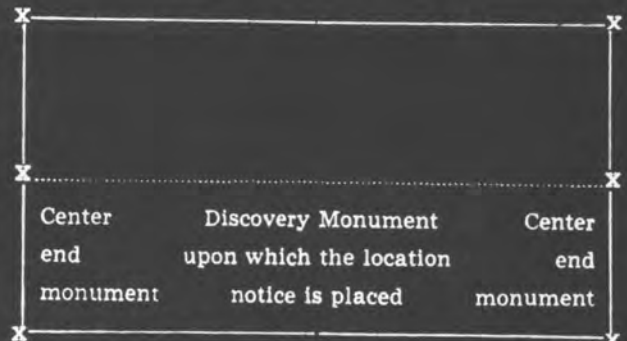
How to fill out a location notice:

Agnes Woolsey
By 4054, Tucson, Ariz.
Locator.

NOTICE OF LOCATION

Notice is hereby given that the COPPER KING Mining Claim was located by JOHN DOE AND RICHARD ROE on this the 11th day of June, 1946, for mining purposes. Said claim is 1500 feet in length along this vein or deposit of mineral-bearing rock in place, and 300 feet in width on each side of the center of said vein or deposit from end to end of claim. The general course of this claim is NORTH AND SOUTH and it is situated in the WRIGHTON mining district SANTA CRUZ County, Arizona, about TWO MILES SOUTHEAST FROM ROCK PEAK. This claim runs from the discovery monument or stake, upon which the notice is posted, 750 feet in a SOUTHERLY direction to the SOUTHERLY center end monument, or stake, and 750 feet in a NORTHERLY direction from the aforesaid location monument, or stake, to the NORTHERLY center end monument, or stake, and is also marked by two corner monuments, or stakes, at each end of said claim, one on each side of and 300 feet from the center end monuments, or stakes, making claim in the form of a parallelogram.

How to fill out a location notice:



Stone monuments must be three feet high. Stakes must be four feet above ground and substantial, no thickness is specified.

JOHN DOE,
RICHARD ROE,
Locators.

You can record as soon as you locate if you desire to, and do your location work at any time within 90 days from date of location.

OF LOCATION
OF THE

IG CLAIM

NA } ss.
County.

I locator of the within
location work was per-
lays from the date of
t and in the manner

il this 19.....
(Seal)

f an abandoned

an old claim
old claim on

STATE OF ARIZONA, County of Pinal; No. 247017
I do hereby certify that the within instrument was filed and recorded at request of J. Woolsey
Page on Records of Pinal County Arizona.
WITNESS my hand and official seal the day and year first above written.
SOPHIE M. SMITH, County Recorder,
By Deputy.

INDEXED COMPARED

I here
nam
form
locati
requi

WIT.

This cl
mining cla

Mining Claim
do not fail to
the above bla

NOTICE OF LOCATION

U.S. LODS

NOTICE IS HEREBY GIVEN That the AGNES # 14 Mining
Claim was located by Agnes Woolsey, Citizen of the USA.
on this 7th day of July, 1962, for mining purposes. Said claim
is 1500 feet in length along the vein or deposit of mineral-bearing rock in place and 300 feet in width on each
side of the center of said vein or deposit, from end to end of said claim. The general course of this claim is
N---S
and is situated in the Blackwater Mining District
Pinal County, Arizona, about 8 miles NW of Casa Grande
in the SW of Sec 21, T5S, R5E. Joins the north end of Agnes # 13.

(Write on above lines the distance and direction the claim is from some permanent and natural object, such as a mountain, peak, stream, etc.)

This claim runs from the discovery monument, or stake on which the notice is posted, 1490
feet in a --N-- direction to the --N-- center
end monument, or stake, and 10 feet in a --S--
direction from the aforesaid monument, or stake, to the --S-- center end monument
or stake, and is also marked by two corner monuments, or stakes, at each end of said claim, one on each side
of and 300 feet from the center end monuments, or stakes, making the claim in the form of a parallelogram.

Witness: [Signature]

Agnes Woolsey
Bx 4054, Tucson, Ariz.
Locator.

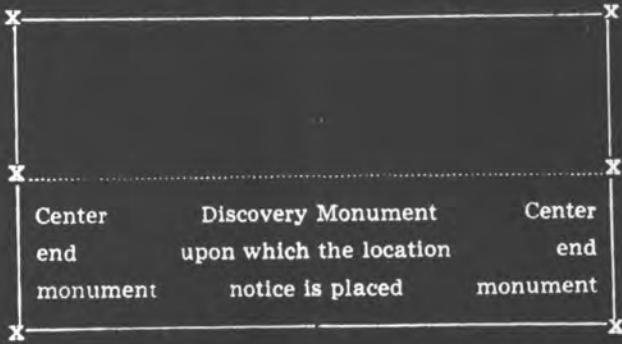
How to fill out a location notice:

NOTICE OF LOCATION

Notice is hereby given that the...COPPER KING...
Mining Claim was located by...JOHN DOE AND RICH-
ARD ROE...on this the...11th...day of...June... 1946,
for mining purposes. Said claim is 1500 feet in length
along this vein or deposit of mineral-bearing rock in
place, and 300 feet in width on each side of the center
of said vein or deposit from end to end of claim. The
general course of this claim is...NORTH AND SOUTH
and it is situated in the...WRIGHTON...mining district
...SANTA CRUZ... County, Arizona, about ...TWO
MILES...SOUTHEAST FROM ROCK PEAK... This
claim runs from the discovery monument or stake,
upon which the notice is posted...750...feet in a
SOUTHERLY... direction to the ...SOUTHERLY...
center end monument, or stake, and ...750... feet in a ...
NORTHERLY... direction from the aforesaid location
monument, or stake, to the ...NORTHERLY... center
end monument, or stake, and is also marked by two
corner monuments, or stakes, at each end of said
claim, one on each side of and 300 feet from the center
end monuments, or stakes, making claim in the form
of a parallelogram.

JOHN DOE,
RICHARD ROE,
Locators.

How to fill out a location notice:



Stone monuments must be three feet high. Stakes must be four feet above ground and substantial, no thickness is specified.

You can record as soon as you locate if you desire to, and do your location work at any time within 90 days from date of location.

LOCATION

THE

CLAIM

County

locator of the within location work was performed from the date of and in the manner

this

19

(Seal)

an abandoned

DOCKET

an old claim
an old claim on

329

PAGE 103

STATE OF ARIZONA, County of Pinal; No. 217018
I do hereby certify that the within instrument was filed and recorded at request of J. Woolsey, M., Docket 329
Page. on JUL 16 1962 at Pinal County, Arizona.
Records of Pinal County, Arizona.
By SOPHIE M. SMITH, County Recorder, Deputy.
Encl. Jones

DOCKET 329 PAGE 103

INDEXED COMPARED

NOTICE OF LOCATION

U.S. LODE

NOTICE IS HEREBY GIVEN That the AGNES # 15 Mining Claim was located by Agnes Woolsey, citizen of the USA on this 7th day of July, 1962, for mining purposes. Said claim is 1500 feet in length along the vein or deposit of mineral-bearing rock in place and 300 feet in width on each side of the center of said vein or deposit, from end to end of said claim. The general course of this claim is N--S

and is situated in the Blackwater Mining District Pinal County, Arizona, about 8 miles NW of Casa Grande in the S 1/2 of Sec#21, T5S, R5E. Joins the south end of Agnes # 16.

(Write on above lines the distance and direction the claim is from some permanent and natural object, such as a mountain, peak, stream, etc.)

This claim runs from the discovery monument, or stake on which the notice is posted, 1490 feet in a --S-- direction to the --S-- center end monument, or stake, and 10 feet in a --N-- direction from the aforesaid monument, or stake, to the --N-- center end monument or stake, and is also marked by two corner monuments, or stakes, at each end of said claim, one on each side of and 300 feet from the center end monuments, or stakes, making the claim in the form of a parallelogram.

Witness: [Signature]

Agnes Woolsey
Bx 4054, Tucson, Ariz.
Locator.

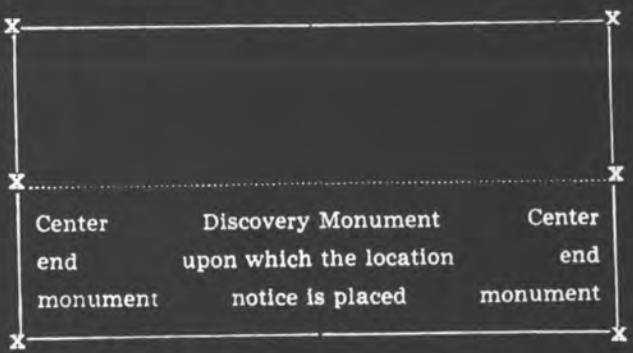
How to fill out a location notice:

NOTICE OF LOCATION

Notice is hereby given that the COPPER KING Mining Claim was located by JOHN DOE AND RICHARD ROE on this the 11th day of June, 1946, for mining purposes. Said claim is 1500 feet in length along this vein or deposit of mineral-bearing rock in place, and 300 feet in width on each side of the center of said vein or deposit from end to end of claim. The general course of this claim is NORTH AND SOUTH and it is situated in the WRIGHTON mining district SANTA CRUZ County, Arizona, about TWO MILES SOUTHEAST FROM ROCK PEAK. This claim runs from the discovery monument or stake, upon which the notice is posted, 750 feet in a SOUTHERLY direction to the SOUTHERLY center end monument, or stake, and 750 feet in a NORTHERLY direction from the aforesaid location monument, or stake, to the NORTHERLY center end monument, or stake, and is also marked by two corner monuments, or stakes, at each end of said claim, one on each side of and 300 feet from the center end monuments, or stakes, making claim in the form of a parallelogram.

JOHN DOE,
RICHARD ROE,
Locators.

How to fill out a location notice:



Stone monuments must be three feet high. Stakes must be four feet above ground and substantial, no thickness is specified.

You can record as soon as you locate if you desire to, and do your location work at any time within 90 days from date of location.

OF LOCATION
OF THE

CLAIM

County

ator of the within
tion work was per-
s from the date of
nd in the manner

his
19
(Seal)

n abandoned

old claim
claim on

STATE OF ARIZONA, County of Pinal; No. 247019
I do hereby certify that the within instrument was filed and recorded at request of
Page 16 on July 16 1962 at
Records of Pinal County, Arizona.
By SOPHIE M. SMITH, County Recorder, Deputy.

WITNESS my hand and official seal the day and year first above written.
INDEXED COMPARED

hereby
named,
formed
location,
required

WITNES

da

This claim
mining claim

Mining Claim. ()
do not fail to wri
the above blank l

NOTICE OF LOCATION

U.S. LODE

NOTICE IS HEREBY GIVEN That the AGNES # 16 Mining
Claim was located by Agnes Woolsey, Citizen of the USA.
on this 7th day of July, 1962, for mining purposes. Said claim
is 1500 feet in length along the vein or deposit of mineral-bearing rock in place and 300 feet in width on each
side of the center of said vein or deposit, from end to end of said claim. The general course of this claim is
N---S
and is situated in the Blackwater Mining District
Pinal County, Arizona, about 8 miles NW of Casa Grande
in the S 1/2 of Sec#21, T5S, R5E. Joins the north end of Agnes # 15.

(Write on above lines the distance and direction the claim is from some permanent and natural object, such as a mountain, peak, stream, etc.)

This claim runs from the discovery monument, or stake on which the notice is posted, 1490
feet in a --N-- direction to the --N-- center
end monument, or stake, and 10 feet in a --S--
direction from the aforesaid monument, or stake, to the --S-- center end monument
or stake, and is also marked by two corner monuments, or stakes, at each end of said claim, one on each side
of and 300 feet from the center end monuments, or stakes, making the claim in the form of a parallelogram.

Witness: [Signature]

[Signature]
Bx 4054, Tucson, Ariz.
Locator.

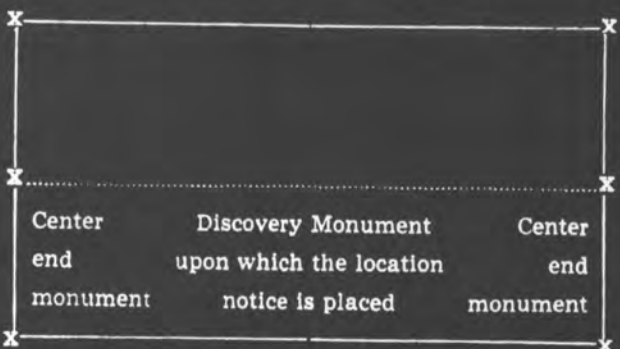
How to fill out a location notice:

NOTICE OF LOCATION

Notice is hereby given that the...COPPER KING...
Mining Claim was located by...JOHN DOE AND RICH-
ARD ROE...on this the...11th...day of...June... 1946,
for mining purposes. Said claim is 1500 feet in length
along this vein or deposit of mineral-bearing rock in
place, and 300 feet in width on each side of the center
of said vein or deposit from end to end of claim. The
general course of this claim is...NORTH AND SOUTH
and it is situated in the...WRIGHTON...mining district
...SANTA CRUZ... County, Arizona, about ...TWO
MILES...SOUTHEAST FROM ROCK PEAK... This
claim runs from the discovery monument or stake,
upon which the notice is posted...750...feet in a
SOUTHERLY... direction to the ...SOUTHERLY...
center end monument, or stake, and ...750... feet in a ...
NORTHERLY... direction from the aforesaid location
monument, or stake, to the ...NORTHERLY... center
end monument, or stake, and is also marked by two
corner monuments, or stakes, at each end of said
claim, one on each side of and 300 feet from the center
end monuments, or stakes, making claim in the form
of a parallelogram.

JOHN DOE,
RICHARD ROE,
Locators.

How to fill out a location notice:



Stone monuments must be three feet high. Stakes must be four feet above ground and substantial, no thickness is specified.

You can record as soon as you locate if you desire to, and do your location work at any time within 90 days from date of location.

IF LOCATION

CLAIM

STATE OF ARIZONA, County of Pinal; No. 247020
 I do hereby certify that the within instrument was filed and recorded at request of J. Woolsey at Phoenix, Ariz.
 Page 1 of 1 on 247020 Records of Pinal County - Arizona.
 WITNESS my hand and official seal the day and year first above written.
 By Sophie M. Smith County Recorder, Deputy.
 I, [Signature] hereby named, formed, location, required to
 WITNESS [Signature] day [Signature] 19[Signature] (Seal)
 abandoned
 This claim is mining claim
 Mining Claim. (W do not fail to write the above blank for)

NOTICE OF LOCATION

U.S. LODE

NOTICE IS HEREBY GIVEN That the AGNES # 17 Mining Claim was located by Agnes Woolsey, Citizen of the USA. on this 7th day of July, 1962, for mining purposes. Said claim is 1500 feet in length along the vein or deposit of mineral-bearing rock in place and 300 feet in width on each side of the center of said vein or deposit, from end to end of said claim. The general course of this claim is N--S and is situated in the Blackwater Mining District Pinal County, Arizona, about 8 miles NW of Casa Grande in the SE 1/4 of Sec#21, T5S, R5E. Joins the South end of Agnes # 19.

(Write on above lines the distance and direction the claim is from some permanent and natural object, such as a mountain, peak, stream, etc.)

This claim runs from the discovery monument, or stake on which the notice is posted, 1490 feet in a --S-- direction to the --S-- center end monument, or stake, and 10 feet in a --N-- direction from the aforesaid monument, or stake, to the --N-- center end monument or stake, and is also marked by two corner monuments, or stakes, at each end of said claim, one on each side of and 300 feet from the center end monuments, or stakes, making the claim in the form of a parallelogram.

Witness: [Signature] Agnes Woolsey
 Ex 4054, Tucson, Ariz. Locator.

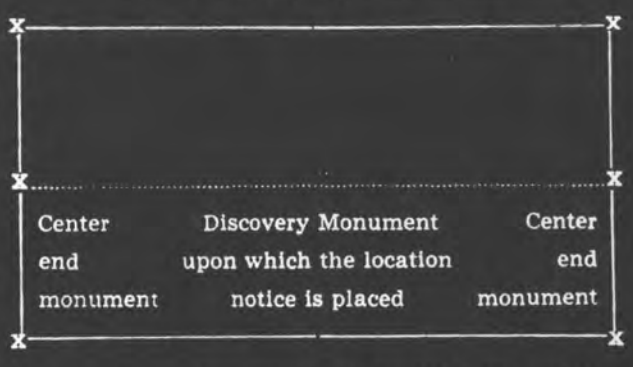
How to fill out a location notice:

NOTICE OF LOCATION

Notice is hereby given that the...COPPER KING... Mining Claim was located by...JOHN DOE AND RICHARD ROE...on this the...11th...day of...June... 1946, for mining purposes. Said claim is 1500 feet in length along this vein or deposit of mineral-bearing rock in place, and 300 feet in width on each side of the center of said vein or deposit from end to end of claim. The general course of this claim is...NORTH AND SOUTH and it is situated in the...WRIGHTON...mining district...SANTA CRUZ... County, Arizona, about ...TWO MILES...SOUTHEAST FROM ROCK PEAK... This claim runs from the discovery monument or stake, upon which the notice is posted...750...feet in a SOUTHERLY... direction to the ...SOUTHERLY... center end monument, or stake, and ...750... feet in a NORTHERLY... direction from the aforesaid location monument, or stake, to the ...NORTHERLY... center end monument, or stake, and is also marked by two corner monuments, or stakes, at each end of said claim, one on each side of and 300 feet from the center end monuments, or stakes, making claim in the form of a parallelogram.

JOHN DOE, RICHARD ROE, Locators.

How to fill out a location notice:



Stone monuments must be three feet high. Stakes must be four feet above ground and substantial, no thickness is specified.

You can record as soon as you locate if you desire to, and do your location work at any time within 90 days from date of location.

OF LOCATION
OF THE

CLAIM

ss.
County.

ator of the within
tion work was per-
from the date of
id in the manner

is 19.....
(Seal)
abandoned

d claim
aim on

STATE OF ARIZONA, County of Pinal; No. 247021
I do hereby certify that the within instrument was filed and recorded at request of
Page..... on at
Records of Pinal County, Arizona.
WITNESS my hand and official seal the day and year first above written.
By SOPHIE M. SMITH, County Recorder
Deputy.

JUL 16 1962

INDEXED COMPARE

Hereby
named
formed
location,
required

WITNES.

day

This claim is
mining claim k.

Mining Claim. (WI
do not fail to write
the above blank lin

NOTICE OF LOCATION

U.S. LODE

NOTICE IS HEREBY GIVEN That the AGNES # 18 Mining
Claim was located by Agnes Woolsey, Citizen of the USA.
on this 7th day of July, 1962, for mining purposes. Said claim
is 1500 feet in length along the vein or deposit of mineral-bearing rock in place and 300 feet in width on each
side of the center of said vein or deposit, from end to end of said claim. The general course of this claim is

and is situated in the Blackwater Mining District
Pine 1 County, Arizona, about 8 miles NW of Casa Grande
in the S 1/2 of Sec# 21, T5S, R5E. Joins the N-end of Agnes #17.

(Write on above lines the distance and direction the claim is from some permanent and natural object, such as a mountain, peak, stream, etc.)

This claim runs from the discovery monument, or stake on which the notice is posted, 1400
feet in a --N-- direction to the --N-- center
end monument, or stake, and 10 feet in a --S-- direction from
the aforesaid monument, or stake, to the --S-- center end monument
or stake, and is also marked by two corner monuments, or stakes, at each end of said claim, one on each side
of and 300 feet from the center end monuments, or stakes, making the claim in the form of a parallelogram.

Witness: [Signature]

Agnes Woolsey
Ex 4054, Tucson, Ariz.
Locator.

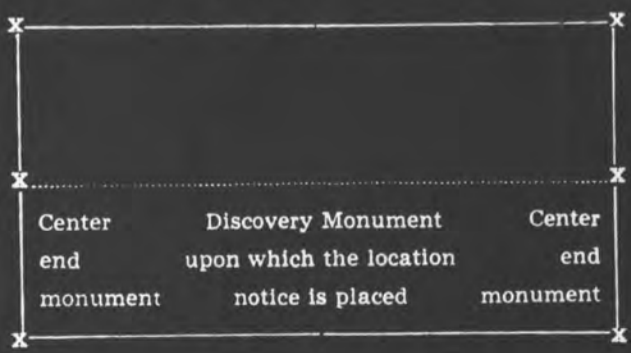
How to fill out a location notice:

NOTICE OF LOCATION

Notice is hereby given that the COPPER KING Mining Claim was located by JOHN DOE AND RICHARD ROE on this the 11th day of June, 1946, for mining purposes. Said claim is 1500 feet in length along this vein or deposit of mineral-bearing rock in place, and 300 feet in width on each side of the center of said vein or deposit from end to end of claim. The general course of this claim is NORTH AND SOUTH and it is situated in the WRIGHTON mining district SANTA CRUZ County, Arizona, about TWO MILES SOUTHEAST FROM ROCK PEAK. This claim runs from the discovery monument or stake, upon which the notice is posted, 750 feet in a SOUTHERLY direction to the SOUTHERLY center end monument, or stake, and 750 feet in a NORTHERLY direction from the aforesaid location monument, or stake, to the NORTHERLY center end monument, or stake, and is also marked by two corner monuments, or stakes, at each end of said claim, one on each side of and 300 feet from the center end monuments, or stakes, making claim in the form of a parallelogram.

JOHN DOE,
RICHARD ROE,
Locators.

How to fill out a location notice:



Stone monuments must be three feet high. Stakes must be four feet above ground and substantial, no thickness is specified.

You can record as soon as you locate if you desire to, and do your location work at any time within 90 days from date of location.

LOCATION

IE

LAIM

nty.

or of the within
in work was per-
from the date of
in the manner

19

(Seal)

abandoned

old claim
claim on

POCKET 329 PAGE 107

STATE OF ARIZONA, County of Pinal; No. 247022

I do hereby certify that the within instrument was filed and recorded at request of J. Woolsey at [blank] on [blank] Records of Pinal County, Arizona.

JUL 16 1962

SOPHIE M. SMITH, County Recorder,

Deputy.

Page

WITNESS my hand and official seal the day and year first above written.

INDEXED COMPARED

ST

I, [blank] hereby certified the location, to required by

WITNESS day (

This claim i
mining claim k

Mining Claim. (W
do not fail to writ
the above blank l)

NOTICE OF LOCATION

U.S. LODE

NOTICE IS HEREBY GIVEN That the AGNES # 19 Mining Claim was located by Agnes Woolsey, Citizen of the USA. on this 7th day of July, 1962, for mining purposes. Said claim is 1500 feet in length along the vein or deposit of mineral-bearing rock in place and 300 feet in width on each side of the center of said vein or deposit, from end to end of said claim. The general course of this claim is N--S

and is situated in the Blackwater Mining District, Pinal County, Arizona, about 8 miles NW of Casa Grande in the 1/2 of Sec# 21, T5S, R5E. Joins the South end of Agnes# 20.

(Write on above lines the distance and direction the claim is from some permanent and natural object, such as a mountain, peak, stream, etc.

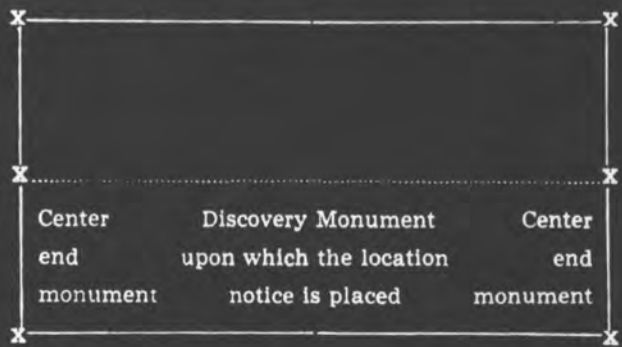
This claim runs from the discovery monument, or stake on which the notice is posted, 1490 feet in a --S-- direction to the --S-- center end monument, or stake, and 10 feet in a --N-- direction from the aforesaid monument, or stake, to the --N-- center end monument or stake, and is also marked by two corner monuments, or stakes, at each end of said claim, one on each side of and 300 feet from the center end monuments, or stakes, making the claim in the form of a parallelogram.

Witness: [Signature]

[Signature] Bx 4054, Tucson, Ariz. Locator.

NOTICE OF LOCATION

Notice is hereby given that the...COPPER KING... Mining Claim was located by...JOHN DOE AND RICHARD ROE...on this the...11th...day of...June... 1946, for mining purposes. Said claim is 1500 feet in length along this vein or deposit of mineral-bearing rock in place, and 300 feet in width on each side of the center of said vein or deposit from end to end of claim. The general course of this claim is...NORTH AND SOUTH and it is situated in the...WRIGHTON...mining district...SANTA CRUZ... County, Arizona, about ...TWO MILES...SOUTHEAST FROM ROCK PEAK... This claim runs from the discovery monument or stake, upon which the notice is posted...750...feet in a SOUTHERLY... direction to the ...SOUTHERLY... center end monument, or stake, and ...750... feet in a ...NORTHERLY... direction from the aforesaid location monument, or stake, to the ...NORTHERLY... center end monument, or stake, and is also marked by two corner monuments, or stakes, at each end of said claim, one on each side of and 300 feet from the center end monuments, or stakes, making claim in the form of a parallelogram.



Stone monuments must be three feet high. Stakes must be four feet above ground and substantial, no thickness is specified.

JOHN DOE, RICHARD ROE, Locators.

You can record as soon as you locate if you desire to, and do your location work at any time within 90 days from date of location.

OF LOCATION OF THE

3 CLAIM

County.

ocator of the within
ation work was per-
's from the date of
and in the manner

this 19 (Seal)

in abandoned

old claim
claim on

STATE OF ARIZONA, County of Pinal; No. 247022
I do hereby certify that the within instrument was filed and recorded at request of
at
Records of Pinal County, Arizona.
SOPHIE M. SMITH, County Recorder,
By *Enid M. Jones*, Deputy.

Page INDEXED COMPARED
WITNESS my hand and official seal the day and year first above written.

I hereby
named
formed
location
required

WITNE

This claim
mining claim

Mining Claim. (do not fail to wr. the above blank

NOTICE OF LOCATION

U.S. LODE

NOTICE IS HEREBY GIVEN That the AGNES # 20 Mining
Claim was located by Agnes Woolsey, Citizen of the USA.
on this 7th day of July, 1962, for mining purposes. Said claim
is 1500 feet in length along the vein or deposit of mineral-bearing rock in place and 300 feet in width on each
side of the center of said vein or deposit, from end to end of said claim. The general course of this claim is

N--S

and is situated in the Blackwater Mining District
Pinal County, Arizona, about 8 miles NW of Casa Grande
in the N 1/2 of Sec# 32, T5S, R5E. Joins the N end of Agnes# 19.

(Write on above lines the distance and direction the claim is from some permanent and natural object, such as a mountain, peak, stream, etc.)

This claim runs from the discovery monument, or stake on which the notice is posted, 1490
feet in a --N-- direction to the --N-- center
end monument, or stake, and 10 feet in a --S--
--S-- direction from
the aforesaid monument, or stake, to the --S-- center end monument
or stake, and is also marked by two corner monuments, or stakes, at each end of said claim, one on each side
of and 300 feet from the center end monuments, or stakes, making the claim in the form of a parallelogram.

Witness: *[Signature]*

[Signature]
Bx 4054, Tucson, Ariz.
Locator.

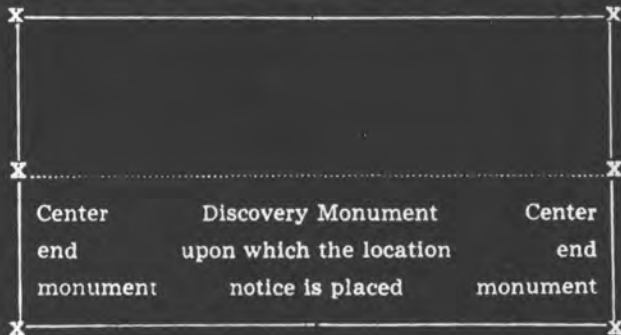
How to fill out a location notice:

NOTICE OF LOCATION

Notice is hereby given that the COPPER KING
Mining Claim was located by JOHN DOE AND RICH-
ARD ROE on this the 11th day of June, 1946,
for mining purposes. Said claim is 1500 feet in length
along this vein or deposit of mineral-bearing rock in
place, and 300 feet in width on each side of the center
of said vein or deposit from end to end of claim. The
general course of this claim is NORTH AND SOUTH
and it is situated in the WRIGHTON mining district
SANTA CRUZ County, Arizona, about TWO
MILES SOUTHEAST FROM ROCK PEAK. This
claim runs from the discovery monument or stake,
upon which the notice is posted, 750 feet in a
SOUTHERLY direction to the SOUTHERLY center
end monument, or stake, and 750 feet in a
NORTHERLY direction from the aforesaid location
monument, or stake, to the NORTHERLY center
end monument, or stake, and is also marked by two
corner monuments, or stakes, at each end of said
claim, one on each side of and 300 feet from the center
end monuments, or stakes, making claim in the form
of a parallelogram.

JOHN DOE,
RICHARD ROE,
Locators.

How to fill out a location notice:



Stone monuments must be three feet high. Stakes must be four feet above ground and substantial, no thickness is specified.

You can record as soon as you locate if you desire to, and do your location work at any time within 90 days from date of location.

OF LOCATION
OF THE

IG CLAIM

NA } ss.
County.

locator of the within
ocation work was per-
ays from the date of
and in the manner

this

19

(Seal)

an abandoned

n old claim
ld claim of

STATE OF ARIZONA, County of Pinal; No. 247021
I do hereby certify that the within instrument was filed and recorded at request of J. Woolsey
on JUL 16 1952 at M., DoCKET 329 PAGE 109
Records of Pinal County, Arizona.
By SOPHIE M. SMITH, County Recorder.

Page

WITNESS my hand and official seal the day and year first above written.

INDEXED COMPARED

I, here name
name
formed
locath
requin

WITN

This clai
mining clai

Mining Claim.
do not fall to w
the above blant

NOTICE OF LOCATION

U.S. LODS

NOTICE IS HEREBY GIVEN That the AGNES # 21 Mining
Claim was located by Agnes Woolsey, Citizen of the USA.
on this 7th day of July, 1952, for mining purposes. Said claim
is 1500 feet in length along the vein or deposit of mineral-bearing rock in place and 300 feet in width on each
side of the center of said vein or deposit, from end to end of said claim. The general course of this claim is
N--W--S.
and is situated in the Blackwater Mining District
Pinal County, Arizona, about 8 miles NW of Casa Grande
in the N½ of Sec 22, T5S, R5E. Joins the south end of Agnes # 22

(Write on above lines the distance and direction the claim is from some permanent and natural object, such as a mountain, peak, stream, etc.)

This claim runs from the discovery monument, or stake on which the notice is posted, 1400
feet in a --S-- direction to the #53-- center
end monument, or stake, and 10 feet in a --N-- direction from
the aforesaid monument, or stake, to the --N-- center end monument
or stake, and is also marked by two corner monuments, or stakes, at each end of said claim, one on each side
of and 300 feet from the center end monuments, or stakes, making the claim in the form of a parallelogram.

Witness:

[Handwritten signature]

Agnes Woolsey
Box 405A, Tucson, Ariz.

Locator.

How to fill out a location notice:



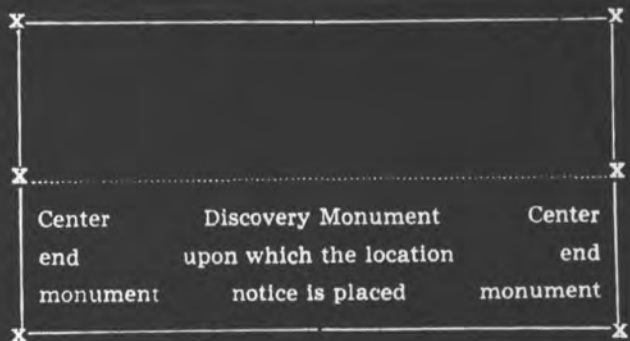
NOTICE OF LOCATION



Notice is hereby given that the COPPER KING...
Mining Claim was located by JOHN DOE AND RICH-
ARD ROE on this the 11th day of June, 1946,
for mining purposes. Said claim is 1500 feet in length
along this vein or deposit of mineral-bearing rock in
place, and 300 feet in width on each side of the center
of said vein or deposit from end to end of claim. The
general course of this claim is NORTH AND SOUTH
and it is situated in the WRIGHTON mining district
SANTA CRUZ County, Arizona, about TWO
MILES SOUTHEAST FROM ROCK PEAK. This
claim runs from the discovery monument or stake,
upon which the notice is posted, 750 feet in a
SOUTHERLY direction to the SOUTHERLY center
end monument, or stake, and 750 feet in a N-
NORTHERLY direction from the aforesaid location
monument, or stake, to the NORTHERLY center
end monument, or stake, and is also marked by two
corner monuments, or stakes, at each end of said
claim, one on each side of and 300 feet from the center
end monuments, or stakes, making claim in the form
of a parallelogram.

JOHN DOE,
RICHARD ROE,
Locators.

How to fill out a location notice:



Stone monuments must be three feet high. Stakes must be four feet above ground and substantial, no thickness is specified.

You can record as soon as you locate if you desire to, and do your location work at any time within 90 days from date of location.

OF LOCATION
OF THE

5 CLAIM

County

locator of the within
cation work was per-
ys from the date of
and in the manner

this
19
(Seal)
an abandoned
an old claim
old claim on

STATE OF ARIZONA, County of Pinal; No. 247025
I do hereby certify that the within instrument was filed and recorded at request of *J. Woolsey* at *J. Woolsey* ss.
Page *2* on **JUL 16 1962** Records of Pinal County, Arizona.
WITNESS my hand and official seal the day and year first above written.
By *Sophie M. Smith* Sophie M. Smith, County Recorder, Deputy.

INDEXED COMPARED

I, *J. Woolsey*
hereb
name
formet
locatio
require

WITN:

This clai
mining clai.

Mining Claim.
do not fail to
the above blan

NOTICE OF LOCATION

U.S. LODGE

NOTICE IS HEREBY GIVEN That the *AGNES # 22* Mining
Claim was located by *Agnes Woolsey, Citizen of the USA*
on this *7th* day of *July*, 19*62*, for mining purposes. Said claim
is 1500 feet in length along the vein or deposit of mineral-bearing rock in place and 300 feet in width on each
side of the center of said vein or deposit, from end to end of said claim. The general course of this claim is

N--S
and is situated in the *Blackwater* Mining District
Pinal County, Arizona, about *8* miles *NW* of *Casa Grande*
in the NE of Sec#22, T5S, R5E. Joins the north end of Agnes # 21

(Write on above lines the distance and direction the claim is from some permanent and natural object, such as a mountain, peak, stream, etc.)

This claim runs from the discovery monument, or stake on which the notice is posted, *1490*
feet in a *--N--* direction to the *--N--* center
end monument, or stake, and *10* feet in a *--S--* direction from
the aforesaid monument, or stake, to the *--S--* center end monument
or stake, and is also marked by two corner monuments, or stakes, at each end of said claim, one on each side
of and 300 feet from the center end monuments, or stakes, making the claim in the form of a parallelogram.

Witness:

[Signature]

Agnes Woolsey
Bx 4054, Tucson, Ariz.

Locator.

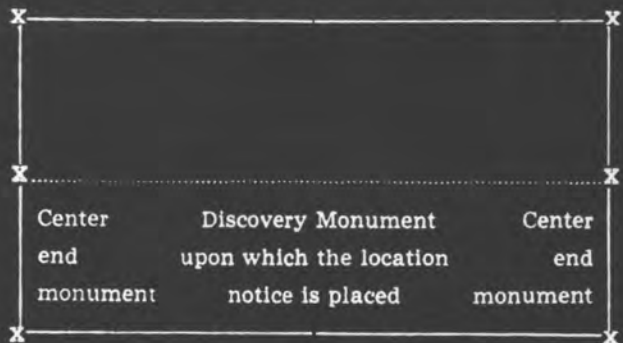
How to fill out a location notice:

NOTICE OF LOCATION

Notice is hereby given that the *COPPER KING* Mining Claim was located by *JOHN DOE AND RICHARD ROE* on this the *11th* day of *June*, 1946, for mining purposes. Said claim is 1500 feet in length along this vein or deposit of mineral-bearing rock in place, and 300 feet in width on each side of the center of said vein or deposit from end to end of claim. The general course of this claim is *NORTH AND SOUTH* and it is situated in the *WRIGHTON* mining district *SANTA CRUZ* County, Arizona, about *TWO MILES SOUTHEAST FROM ROCK PEAK*. This claim runs from the discovery monument or stake, upon which the notice is posted, *750* feet in a *SOUTHERLY* direction to the *SOUTHERLY* center end monument, or stake, and *750* feet in a *NORTHERLY* direction from the aforesaid location monument, or stake, to the *NORTHERLY* center end monument, or stake, and is also marked by two corner monuments, or stakes, at each end of said claim, one on each side of and 300 feet from the center end monuments, or stakes, making claim in the form of a parallelogram.

JOHN DOE,
RICHARD ROE,
Locators.

How to fill out a location notice:



Stone monuments must be three feet high. Stakes must be four feet above ground and substantial, no thickness is specified.

You can record as soon as you locate if you desire to, and do your location work at any time within 90 days from date of location.

DOCKET 329 PAGE 111

ld claim
laim on

abandoned

(Seal)

19

tor of the within
on work was per-
from the date of
in the manner

ss.

Docket 329 PAGE 111

JUL 16 1962

SOPHIE M. SMITH, County Recorder,
Deputy.

Mining Claim. (W) do not fail to write the above blank lir.

This claim is mining claim kr.

WITNESS day (

I hereby ce named cla formed th location, it required by

WITNESS

I, s

WITNESS my hand and official seal the day and year first above written.

Page

I do hereby certify that the within instrument was filed and recorded at request of

on

Records of Pinal County, Arizona.

STATE OF ARIZONA, County of Pinal; No.

LOCATION THE CLAIM

NOTICE OF LOCATION

U.S. LODE

NOTICE IS HEREBY GIVEN That the AGNES # 23 Mining Claim was located by Agnes Woolsey, Citizen of the USA. on this 7th day of July, 1962, for mining purposes. Said claim is 1500 feet in length along the vein or deposit of mineral-bearing rock in place and 300 feet in width on each side of the center of said vein or deposit, from end to end of said claim. The general course of this claim is N---S.

and is situated in the Blackwater Mining District Pinal County, Arizona, about 8 miles NW of Casa Grande in the N $\frac{1}{2}$ of Sec#22, T5S, R5E. Joins the south end of Agnes# 24

(Write on above lines the distance and direction the claim is from some permanent and natural object, such as a mountain, peak, stream, etc.)

This claim runs from the discovery monument, or stake on which the notice is posted, 1490 feet in a --S-- direction to the ##S-- center end monument, or stake, and 10 feet in a --N-- direction from the aforesaid monument, or stake, to the --N-- center end monument or stake, and is also marked by two corner monuments, or stakes, at each end of said claim, one on each side of and 300 feet from the center end monuments, or stakes, making the claim in the form of a parallelogram.

Witness: [Signature] Agnes Woolsey
Bx 4054, Tucson, Ariz.
Locator.

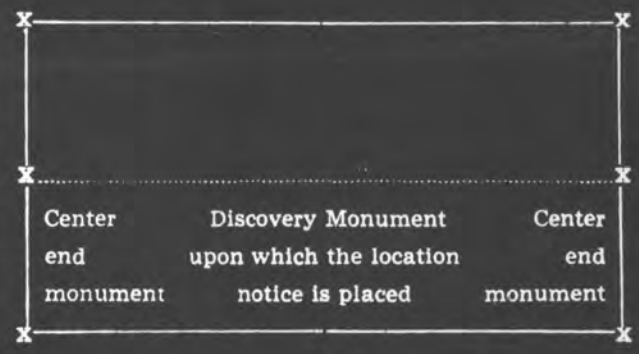
How to fill out a location notice:

NOTICE OF LOCATION

Notice is hereby given that the...COPPER KING... Mining Claim was located by...JOHN DOE AND RICHARD ROE...on this the...11th...day of...June... 1946, for mining purposes. Said claim is 1500 feet in length along this vein or deposit of mineral-bearing rock in place, and 300 feet in width on each side of the center of said vein or deposit from end to end of claim. The general course of this claim is...NORTH AND SOUTH and it is situated in the...WRIGHTON...mining district...SANTA CRUZ... County, Arizona, about...TWO MILES...SOUTHEAST FROM ROCK PEAK... This claim runs from the discovery monument or stake, upon which the notice is posted...750...feet in a SOUTHERLY... direction to the...SOUTHERLY... center end monument, or stake, and...750... feet in a... NORTHERLY... direction from the aforesaid location monument, or stake, to the...NORTHERLY... center end monument, or stake, and is also marked by two corner monuments, or stakes, at each end of said claim, one on each side of and 300 feet from the center end monuments, or stakes, making claim in the form of a parallelogram.

JOHN DOE,
RICHARD ROE,
Locators.

How to fill out a location notice:



Stone monuments must be three feet high. Stakes must be four feet above ground and substantial, no thickness is specified.

You can record as soon as you locate if you desire to, and do your location work at any time within 90 days from date of location.

LOCATION

CLAIM



of the within work was performed in the date of the manner

19... (Seal) andoned

claim on

STATE OF ARIZONA, County of Pinal; No. 247027 I do hereby certify that the within instrument was filed and recorded at request of M. Docket 329 PAGE 112

Page... WITNESS my hand and official seal the day and year first above written.

INDEXED COMPARED

I hereby certify named herein formed there location, to the required by it

WITNESS My

day of...

This claim is a mining claim known

Mining Claim. (When do not fail to write the above blank line.)

NOTICE OF LOCATION

U.S. LODE

NOTICE IS HEREBY GIVEN That the AGNES # 24 Mining Claim was located by Agnes Woolsey, Citizen of the USA on this 7th day of July, 1962, for mining purposes. Said claim is 1500 feet in length along the vein or deposit of mineral-bearing rock in place and 300 feet in width on each side of the center of said vein or deposit, from end to end of said claim. The general course of this claim is

N--S

and is situated in the Blackwater Mining District Pinal County, Arizona, about 8 miles NW of Casa Grande in the N $\frac{1}{2}$ of Sec#22, T5S, R5E. Joins the north end of Agnes # 23

(Write on above lines the distance and direction the claim is from some permanent and natural object, such as a mountain, peak, stream, etc.)

This claim runs from the discovery monument, or stake on which the notice is posted, 1490 feet in a --N-- direction to the --N-- center end monument, or stake, and 10 feet in a --S-- direction from the aforesaid monument, or stake, to the --S-- center end monument or stake, and is also marked by two corner monuments, or stakes, at each end of said claim, one on each side of and 300 feet from the center end monuments, or stakes, making the claim in the form of a parallelogram.

Witness:

[Handwritten signature]

Bx 4054, Tucson, Ariz.

Locator.

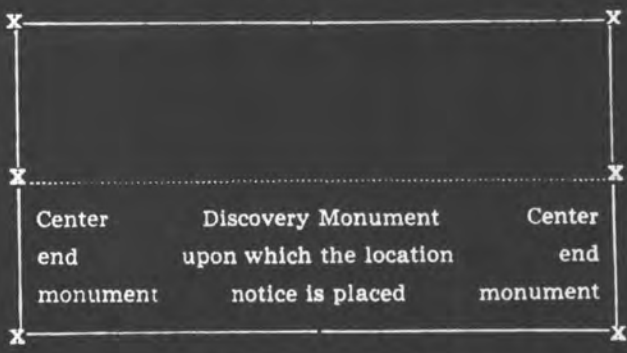
How to fill out a location notice:

NOTICE OF LOCATION

Notice is hereby given that the...COPPER KING... Mining Claim was located by...JOHN DOE AND RICHARD ROE...on this the...11th...day of...June... 1946, for mining purposes. Said claim is 1500 feet in length along this vein or deposit of mineral-bearing rock in place, and 300 feet in width on each side of the center of said vein or deposit from end to end of claim. The general course of this claim is...NORTH AND SOUTH and it is situated in the...WRIGHTON...mining district...SANTA CRUZ... County, Arizona, about ...TWO MILES...SOUTHEAST FROM ROCK PEAK... This claim runs from the discovery monument or stake, upon which the notice is posted...750...feet in a SOUTHERLY... direction to the ...SOUTHERLY... center end monument, or stake, and ...750... feet in a ...NORTHERLY... direction from the aforesaid location monument, or stake, to the ...NORTHERLY... center end monument, or stake, and is also marked by two corner monuments, or stakes, at each end of said claim, one on each side of and 300 feet from the center end monuments, or stakes, making claim in the form of a parallelogram.

JOHN DOE, RICHARD ROE, Locators.

How to fill out a location notice:



Stone monuments must be three feet high. Stakes must be four feet above ground and substantial, no thickness is specified.

You can record as soon as you locate if you desire to, and do your location work at any time within 90 days from date of location.

OF THE LOCATION

CLAIM



locator of the within location work was performed from the date of and in the manner

this _____, 19____ (Seal) an abandoned _____ in old claim old claim on _____

STATE OF ARIZONA, County of Pinal; No. 247029
I do hereby certify that the within instrument was filed and recorded at request of J. Woolley, M., DOCKET 329 PAGE 114
Page _____ on _____ at _____
Records of Pinal County, Arizona.
WITNESS my hand and official seal the day and year first above written.
SOPHIE M. SMITH, County Recorder, Deputy.
JUL 16 1962
INDEXED COMPARE
Feb name former location require
WITN: _____
This claim mining claim
Mining Claim do not fail to v the above blank

NOTICE OF LOCATION

U.S. LODGE

NOTICE IS HEREBY GIVEN That the AGNES # 26 Mining Claim was located by Agnes Woolley, Citizen of the USA on this 7th day of July, 1962, for mining purposes. Said claim is 1500 feet in length along the vein or deposit of mineral-bearing rock in place and 300 feet in width on each side of the center of said vein or deposit, from end to end of said claim. The general course of this claim is N-S and is situated in the Blackwater Mining District Pinal County, Arizona, about 8 miles NW of Casa Grande in the NW of Sec # 22, T53, R5E. Join the N-end of Agnes # 25

(Write on above lines the distance and direction the claim is from some permanent and natural object, such as a mountain, peak, stream, etc.)
This claim runs from the discovery monument, or stake on which the notice is posted, 1490 feet in a N-S direction to the center end monument, or stake, and 10 feet in a N-S direction from the aforesaid monument, or stake, to the center end monument or stake, and is also marked by two corner monuments, or stakes, at each end of said claim, one on each side of and 300 feet from the center end monuments, or stakes, making the claim in the form of a parallelogram.

Witness: [Signature]
Agnes Woolley
Box 4054, Tucson, Ariz.
Locator.

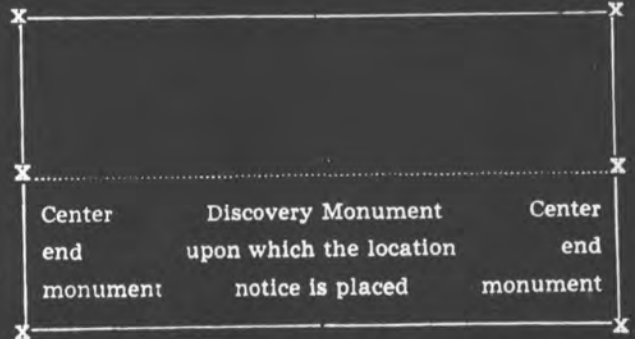
How to fill out a location notice:

NOTICE OF LOCATION

Notice is hereby given that the COPPER KING Mining Claim was located by JOHN DOE AND RICHARD ROE on this the 11th day of June, 1946, for mining purposes. Said claim is 1500 feet in length along this vein or deposit of mineral-bearing rock in place, and 300 feet in width on each side of the center of said vein or deposit from end to end of claim. The general course of this claim is NORTH AND SOUTH and it is situated in the WRIGHTON mining district SANTA CRUZ County, Arizona, about TWO MILES SOUTHEAST FROM ROCK PEAK. This claim runs from the discovery monument or stake, upon which the notice is posted, 750 feet in a SOUTHERLY direction to the SOUTHERLY center end monument, or stake, and 750 feet in a NORTHERLY direction from the aforesaid location monument, or stake, to the NORTHERLY center end monument, or stake, and is also marked by two corner monuments, or stakes, at each end of said claim, one on each side of and 300 feet from the center end monuments, or stakes, making claim in the form of a parallelogram.

JOHN DOE,
RICHARD ROE,
Locators.

How to fill out a location notice:



Stone monuments must be three feet high. Stakes must be four feet above ground and substantial, no thickness is specified.

You can record as soon as you locate if you desire to, and do your location work at any time within 90 days from date of location.

OF LOCATION
OF THE

IG CLAIM

ss.
County,

locator of the within
cation work was per-
ys from the date of
and in the manner

this
19
(Seal)

in abandoned

DOCKET 329 PAGE 115
old claim
claim or

STATE OF ARIZONA, County of Pinal, No. 2470-00
I do hereby certify that the within instrument was filed and recorded at request of A. Woolsey at 2 ss.
Page 1 WITNESS my hand and official seal the day and year first above written. SOPHIE M. SMITH, County Recorder, Deputy.
INDEXED COMPARED: heret name former locatio require WITNI d. This claim mining claim Mining Claim. (do not fail to wri the above blank 1

NOTICE OF LOCATION

U.S. LODE

AGNES # 27

NOTICE IS HEREBY GIVEN That the Agnes Woolsey, Citizen of the USA. Mining Claim was located by Agnes Woolsey, Citizen of the USA. on this 7th day of July, 1962, for mining purposes. Said claim is 1500 feet in length along the vein or deposit of mineral-bearing rock in place and 300 feet in width on each side of the center of said vein or deposit, from end to end of said claim. The general course of this claim is N--S and is situated in the Blackwater Mining District Pinal County, Arizona, about 8 miles NW of Casa Grande in the n $\frac{1}{2}$ of Sec#22, T5S, R5E. Joins the so. end of Agnes # 28

(Write on above lines the distance and direction the claim is from some permanent and natural object, such as a mountain, peak, stream, etc. 1490

This claim runs from the discovery monument, or stake on which the notice is posted, 1490 feet in a --S-- direction to the --S-- center end monument, or stake, and 10 feet in a --N-- direction from the aforesaid monument, or stake, to the --N-- center end monument or stake, and is also marked by two corner monuments, or stakes, at each end of said claim, one on each side of and 300 feet from the center end monuments, or stakes, making the claim in the form of a parallelogram.

Witness: [Signature]

Agnes Woolsey
Bx 4054, Tucson, Ariz.
Locator.

How to fill out a location notice:



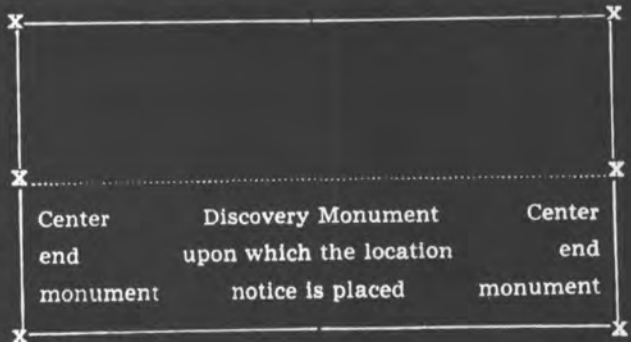
NOTICE OF LOCATION



Notice is hereby given that the...COPPER KING... Mining Claim was located by...JOHN DOE AND RICHARD ROE...on this the...11th...day of...June... 1946, for mining purposes. Said claim is 1500 feet in length along this vein or deposit of mineral-bearing rock in place, and 300 feet in width on each side of the center of said vein or deposit from end to end of claim. The general course of this claim is...NORTH AND SOUTH and it is situated in the...WRIGHTON...mining district ...SANTA CRUZ... County, Arizona, about ...TWO MILES...SOUTHEAST FROM ROCK PEAK... This claim runs from the discovery monument or stake, upon which the notice is posted...750...feet in a SOUTHERLY... direction to the ...SOUTHERLY... center end monument, or stake, and ...750... feet in a ...NORTHERLY... direction from the aforesaid location monument, or stake, to the ...NORTHERLY... center end monument, or stake, and is also marked by two corner monuments, or stakes, at each end of said claim, one on each side of and 300 feet from the center end monuments, or stakes, making claim in the form of a parallelogram.

JOHN DOE,
RICHARD ROE,
Locators.

How to fill out a location notice:



Stone monuments must be three feet high. Stakes must be four feet above ground and substantial, no thickness is specified.

You can record as soon as you locate if you desire to, and do your location work at any time within 90 days from date of location.

DOCKET 329 PAGE 116
 CLAIM
 COUNTY

STATE OF ARIZONA, County of Pinal, No. 247031
 I do hereby certify that the within instrument was filed and recorded at request of Agnes Woolsey at Phoenix, Arizona.
 Page 1 on Records of Pinal County, Arizona.
 WITNESS my hand and official seal the day and year first above written.
 By SOPHIE M. SMITH, County Recorder,
Deputy.

JUL 16 1962
 s. _____, 19____ (Seal)
 abandoned
 Mining claim
 do not fail to write
 the above blank lin

NOTICE OF LOCATION

U.S. LODE

NOTICE IS HEREBY GIVEN That the AGNES # 28 Mining Claim was located by Agnes Woolsey, Citizen of the USA on this 7th day of July, 1962, for mining purposes. Said claim is 1500 feet in length along the vein or deposit of mineral-bearing rock in place and 300 feet in width on each side of the center of said vein or deposit, from end to end of said claim. The general course of this claim is N--S and is situated in the Blackwater Mining District Pinal County, Arizona, about 8 miles NW of Casa Grande in the N $\frac{1}{2}$ of Sec#22, T5S, R5E. Joins the N-end of Agnes # 27

(Write on above lines the distance and direction the claim is from some permanent and natural object, such as a mountain, peak, stream, etc.)
 This claim runs from the discovery monument, or stake on which the notice is posted, 1490 feet in a --N-- direction to the --N-- center end monument, or stake, and 10 feet in a --S-- direction from the aforesaid monument, or stake, to the --S-- center end monument or stake, and is also marked by two corner monuments, or stakes, at each end of said claim, one on each side of and 300 feet from the center end monuments, or stakes, making the claim in the form of a parallelogram.

Witness: [Signature]
Agnes Woolsey
Bx 4054, Tucson, Ariz.
 Locator.

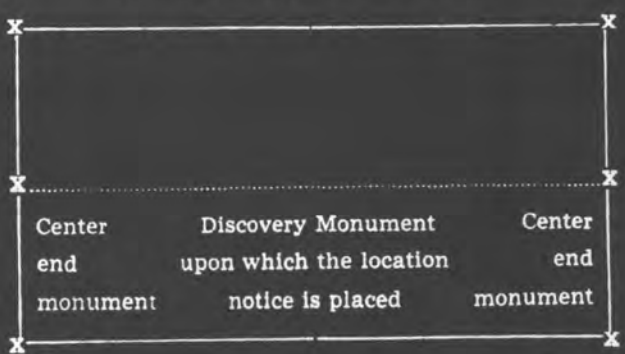
How to fill out a location notice:

NOTICE OF LOCATION

Notice is hereby given that the COPPER KING Mining Claim was located by JOHN DOE AND RICHARD ROE on this the 11th day of June, 1946, for mining purposes. Said claim is 1500 feet in length along this vein or deposit of mineral-bearing rock in place, and 300 feet in width on each side of the center of said vein or deposit from end to end of claim. The general course of this claim is NORTH AND SOUTH and it is situated in the WRIGHTON mining district SANTA CRUZ County, Arizona, about TWO MILES SOUTHEAST FROM ROCK PEAK. This claim runs from the discovery monument or stake, upon which the notice is posted, 750 feet in a SOUTHERLY direction to the SOUTHERLY center end monument, or stake, and 750 feet in a NORTHERLY direction from the aforesaid location monument, or stake, to the NORTHERLY center end monument, or stake, and is also marked by two corner monuments, or stakes, at each end of said claim, one on each side of and 300 feet from the center end monuments, or stakes, making claim in the form of a parallelogram.

JOHN DOE,
RICHARD ROE,
 Locators.

How to fill out a location notice:



Stone monuments must be three feet high. Stakes must be four feet above ground and substantial, no thickness is specified.

You can record as soon as you locate if you desire to, and do your location work at any time within 90 days from date of location.

LOCATION

CLAIM

STATE OF ARIZONA, County of Pinal; No. 217022
 I do hereby certify that the within instrument was filed and recorded at request of J. Woolsey at JUL 16 1962 on RECORDS OF PINAL COUNTY, ARIZONA at SOPHIE M. SMITH, County Recorder in the manner abandoned in the date of 19 (Seal) 1962
 Page 1 WITNESS my hand and official seal the day and year first above written.
J. Woolsey M. DOCKET 329 PAGE 117
Sophie M. Smith Deputy.

INDEXED COMPARED

NOTICE OF LOCATION

U.S. LODE

NOTICE IS HEREBY GIVEN That the AGNES # 29 Mining Claim was located by Agnes Woolsey, Citizen of the USA on this 7th day of July, 1962, for mining purposes. Said claim is 1500 feet in length along the vein or deposit of mineral-bearing rock in place and 300 feet in width on each side of the center of said vein or deposit, from end to end of said claim. The general course of this claim is N--S and is situated in the Blackwater Mining District Pinal County, Arizona, about 8 miles NW of Casa Grande in the NE of Sec/22, T5S, R5E. the south end of this claim joins the -N- side of the S-27 claim of American Smelting & Refining Co

(Write on above lines the distance and direction the claim is from some permanent and natural object, such as a mountain, peak, stream, etc.)

This claim runs from the discovery monument, or stake on which the notice is posted, 1490 feet in a --S-- direction to the --S-- center end monument, or stake, and 10 feet in a --N-- direction from the aforesaid monument, or stake, to the --N-- center end monument or stake, and is also marked by two corner monuments, or stakes, at each end of said claim, one on each side of and 300 feet from the center end monuments, or stakes, making the claim in the form of a parallelogram.

Witness: [Signature] Agnes Woolsey
Bx 4054, Tucson, Ariz.
 Locator.

How to fill out a location notice:

NOTICE OF LOCATION

Notice is hereby given that the COPPER KING Mining Claim was located by JOHN DOE AND RICHARD ROE on this the 11th day of June, 1946, for mining purposes. Said claim is 1500 feet in length along this vein or deposit of mineral-bearing rock in place, and 300 feet in width on each side of the center of said vein or deposit from end to end of claim. The general course of this claim is NORTH AND SOUTH and it is situated in the WRIGHTON mining district SANTA CRUZ County, Arizona, about TWO MILES SOUTHEAST FROM ROCK PEAK. This claim runs from the discovery monument or stake, upon which the notice is posted, 750 feet in a SOUTHERLY direction to the SOUTHERLY center end monument, or stake, and 750 feet in a NORTHERLY direction from the aforesaid location monument, or stake, to the NORTHERLY center end monument, or stake, and is also marked by two corner monuments, or stakes, at each end of said claim, one on each side of and 300 feet from the center end monuments, or stakes, making claim in the form of a parallelogram.

JOHN DOE,
RICHARD ROE,
 Locators.

How to fill out a location notice:



Stone monuments must be three feet high. Stakes must be four feet above ground and substantial, no thickness is specified.

You can record as soon as you locate if you desire to, and do your location work at any time within 90 days from date of location.

OF LOCATION
OF THE

CLAIM

County

locator of the within
ocation work was per-
ays from the date of
and in the manner

I this
19
(Seal)

if an abandoned

an old claim
an old claim on

STATE OF ARIZONA, County of Pinal, No. 247033
I do hereby certify that the within instrument was filed and recorded at request of J. Woolsey M., Docket 329 PAGE 118

JUL 16 1962

Records of Pinal County, Arizona.

SOPHIE M. SMITH, County Recorder,

Page

WITNESS my hand and official seal the day and year first above written.

INDEXED COMPARED

I, heret
name
forme
locati
requir

WIT

This cla
mining cla

Mining Claim
do not fail to
the above bla

NOTICE OF LOCATION

U.S. LODE

NOTICE IS HEREBY GIVEN That the AGNES # 30 Mining
Claim was located by Agnes Woolsey, Citizen of the USA
on this 7th day of July, 1962, for mining purposes. Said claim
is 1500 feet in length along the vein or deposit of mineral-bearing rock in place and 300 feet in width on each
side of the center of said vein or deposit, from end to end of said claim. The general course of this claim is

N---S

and is situated in the Blackwater Mining District
Pinal County, Arizona, about 8 miles NW of Casa Grande
in the NE of Sec 22, T53, R5E. Joins the North end of Agnes # 29

(Write on above lines the distance and direction the claim is from some permanent and natural object, such as a mountain, peak, stream, etc.)

This claim runs from the discovery monument, or stake on which the notice is posted, 1490
feet in a --N-- direction to the --N-- center
end monument, or stake, and 10 feet in a --S-- direction from
the aforesaid monument, or stake, to the --S-- center end monument
or stake, and is also marked by two corner monuments, or stakes, at each end of said claim, one on each side
of and 300 feet from the center end monuments, or stakes, making the claim in the form of a parallelogram.

Witness: [Signature] Agnes Woolsey
Bx 4054, Tucson, Ariz.
Locator.

How to fill out a location notice:



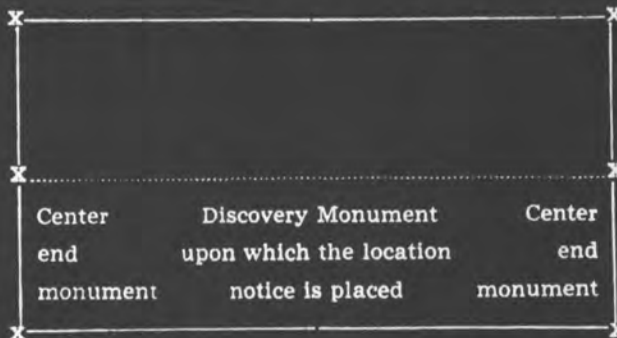
NOTICE OF LOCATION



Notice is hereby given that the...COPPER KING...
Mining Claim was located by...JOHN DOE AND RICH-
ARD ROE...on this the...11th...day of...June... 1946,
for mining purposes. Said claim is 1500 feet in length
along this vein or deposit of mineral-bearing rock in
place, and 300 feet in width on each side of the center
of said vein or deposit from end to end of claim. The
general course of this claim is...NORTH AND SOUTH
and it is situated in the...WRIGHTON...mining district
...SANTA CRUZ... County, Arizona, about ...TWO
MILES...SOUTHEAST FROM ROCK PEAK... This
claim runs from the discovery monument or stake,
upon which the notice is posted...750...feet in a
SOUTHERLY... direction to the ...SOUTHERLY... cen-
ter end monument, or stake, and ...750... feet in a ...
NORTHERLY... direction from the aforesaid location
monument, or stake, to the ...NORTHERLY... center
end monument, or stake, and is also marked by two
corner monuments, or stakes, at each end of said
claim, one on each side of and 300 feet from the center
end monuments, or stakes, making claim in the form
of a parallelogram.

JOHN DOE,
RICHARD ROE,
Locators.

How to fill out a location notice:



Stone monuments must be three feet high. Stakes must be four feet above ground and substantial, no thickness is specified.

You can record as soon as you locate if you desire to, and do your location work at any time within 90 days from date of location.

LOCATION

THE

CLAIM



ator of the within
ion work was per-
from the date of
d in the manner

is 19 (Seal)

abandoned

DOCKET
old claim
claim or

329 PAGE 119

STATE OF ARIZONA, County of Pinal, No. 247034
I do hereby certify that the within instrument was filed and recorded at request of Agnes Woolsey at Phoenix, M., Docket 329 PAGE 119
Page 1 on JUL 16 1962 Records of Pinal County, Arizona.
WITNESS my hand and official seal the day and year first above written.
By Sophie M. Smith County Recorder,
Enelin James Deputy.

INDEXED COMPARED

I hereby c
named cl
formed tl
location,
required b

WITNESS
day

This claim
mining claim

Mining Claim. (V
do not fail to wri
the above blank l

NOTICE OF LOCATION

U.S. LODE

NOTICE IS HEREBY GIVEN That the AGNES # 31 Mining
Claim was located by Agnes Woolsey, Citizen of the USA
on this 7th day of July, 1962, for mining purposes. Said claim
is 1500 feet in length along the vein or deposit of mineral-bearing rock in place and 300 feet in width on each
side of the center of said vein or deposit, from end to end of said claim. The general course of this claim is
N---S
and is situated in the Blackwater Mining District
Pinal County, Arizona, about 8 miles NW of Casa Grande
in the N $\frac{1}{2}$ of Sec#22, T5S, R5E. the south end of this claim joins
the -N- side of the -S- claim of American Smelting & Refining Co

(Write on above lines the distance and direction the claim is from some permanent and natural object, such as a mountain, peak, stream, etc.)

This claim runs from the discovery monument, or stake on which the notice is posted, 1490
feet in a --S-- direction to the --S-- center
end monument, or stake, and 10 feet in a --N-- direction from
the aforesaid monument, or stake, to the --N-- center end monument
or stake, and is also marked by two corner monuments, or stakes, at each end of said claim, one on each side
of and 300 feet from the center end monuments, or stakes, making the claim in the form of a parallelogram.

Witness:

Agnes Woolsey
Bx 4054, Tucson, Ariz.

Locator.

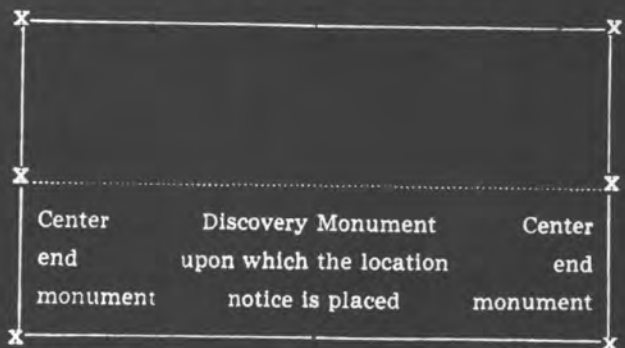
How to fill out a location notice:

NOTICE OF LOCATION

Notice is hereby given that the...COPPER KING...
Mining Claim was located by...JOHN DOE AND RICH-
ARD ROE...on this the...11th...day of...June... 1946,
for mining purposes. Said claim is 1500 feet in length
along this vein or deposit of mineral-bearing rock in
place, and 300 feet in width on each side of the center
of said vein or deposit from end to end of claim. The
general course of this claim is...NORTH AND SOUTH
and it is situated in the...WRIGHTON...mining district
...SANTA CRUZ... County, Arizona, about ...TWO
MILES...SOUTHEAST FROM ROCK PEAK... This
claim runs from the discovery monument or stake,
upon which the notice is posted...750...feet in a
SOUTHERLY... direction to the ...SOUTHERLY...
center end monument, or stake, and ...750... feet in a ...
NORTHERLY... direction from the aforesaid location
monument, or stake, to the ...NORTHERLY... center
end monument, or stake, and is also marked by two
corner monuments, or stakes, at each end of said
claim, one on each side of and 300 feet from the center
end monuments, or stakes, making claim in the form
of a parallelogram.

JOHN DOE,
RICHARD ROE,
Locators.

How to fill out a location notice:



Stone monuments must be three feet high. Stakes must be four feet above ground and substantial, no thickness is specified.

You can record as soon as you locate if you desire to, and do your location work at any time within 90 days from date of location.

OF LOCATION OF THE

ING CLAIM

ss. }
County.

a locator of the within location work was per- days from the date of nt and in the manner

seal this, 19... (Seal)

of an abandoned

to an old claim or old claim on

STATE OF ARIZONA, County of Pinal; No. 247035 at P. J. Woolsey M., Deed...
I do hereby certify that the within instrument was filed and recorded at request of...
on JUL 16 1962 Records of Pinal County, Arizona.
Page... By SOPHIE M. SMITH, County Recorder, Deputy.
WITNESS my hand and official seal the day and year first above written.

INDEXED COMPARED

hel nar forr loca requ

WT

This c mining c

Mining Cla do not fall the above b

NOTICE OF LOCATION

U.S. LODGE

NOTICE IS HEREBY GIVEN That the AGNES # 32 Mining Claim was located by Agnes Woolsey, Citizen of the USA on this 7th day of July, 1962, for mining purposes. Said claim is 1500 feet in length along the vein or deposit of mineral-bearing rock in place and 300 feet in width on each side of the center of said vein or deposit, from end to end of said claim. The general course of this claim is N---S and is situated in the Blackwater Mining District Pinal County, Arizona, about 8 miles NW of Casa Grande in the N 1/2 of Sec#22, T5S, R5E. Joins the North end of Agnes # 31

(Write on above lines the distance and direction the claim is from some permanent and natural object, such as a mountain, peak, stream, etc.)

This claim runs from the discovery monument, or stake on which the notice is posted, 1490 feet in a --N-- direction to the --N-- center end monument, or stake, and 10 feet in a --S-- direction from the aforesaid monument, or stake, to the --S-- center end monument or stake, and is also marked by two corner monuments, or stakes, at each end of said claim, one on each side of and 300 feet from the center end monuments, or stakes, making the claim in the form of a parallelogram.

Witness: [Signature] Agnes Woolsey
Bx 4054, Tucson, Ariz.
Locator.

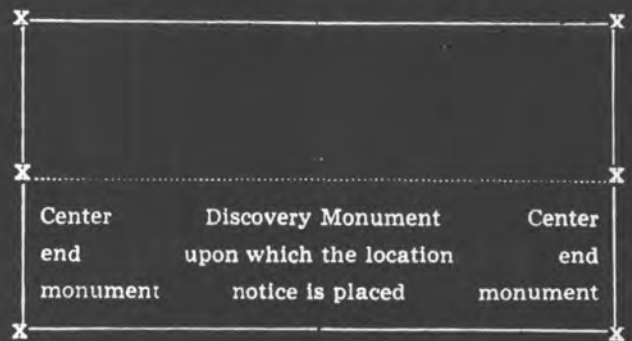
How to fill out a location notice:

NOTICE OF LOCATION

Notice is hereby given that the...COPPER KING... Mining Claim was located by...JOHN DOE AND RICHARD ROE...on this the...11th...day of...June... 1946, for mining purposes. Said claim is 1500 feet in length along this vein or deposit of mineral-bearing rock in place, and 300 feet in width on each side of the center of said vein or deposit from end to end of claim. The general course of this claim is...NORTH AND SOUTH and it is situated in the...WRIGHTON...mining district...SANTA CRUZ... County, Arizona, about...TWO MILES...SOUTHEAST FROM ROCK PEAK... This claim runs from the discovery monument or stake, upon which the notice is posted...750...feet in a SOUTHERLY... direction to the...SOUTHERLY... center end monument, or stake, and...750... feet in a... NORTHERLY... direction from the aforesaid location monument, or stake, to the...NORTHERLY... center end monument, or stake, and is also marked by two corner monuments, or stakes, at each end of said claim, one on each side of and 300 feet from the center end monuments, or stakes, making claim in the form of a parallelogram.

JOHN DOE,
RICHARD ROE,
Locators.

How to fill out a location notice:



Stone monuments must be three feet high. Stakes must be four feet above ground and substantial, no thickness is specified.

You can record as soon as you locate if you desire to, and do your location work at any time within 90 days from date of location.

OF LOCATION

OF THE

CLAIM

County.

or of the within
work was per-
om the date of
in the manner

19... (Seal)

andoned

DOCKET 329 PAGE 121

DOCKET 329 PAGE 121

STATE OF ARIZONA, County of Pinal; No. 247036
I do hereby certify that the within instrument was filed and recorded at request of
on JUL 16 1962 at
Records of Pinal County, Arizona.
SOPHIE M. SMITH, County Recorder.

Page...
WITNESS my hand and official seal the day and year first above written.
I, herby ce
named cla
formed the
location, to
required by

WITNESS A
By
day of

This claim is &
mining claim know

Mining Claim. (When
do not fail to write the
the above blank line.)

Deputy.

NOTICE OF LOCATION

U.S. LODE

NOTICE IS HEREBY GIVEN That the AGNES # 33 Mining
Claim was located by Agnes Woolsey, Citizen of the USA
on this 7th day of July, 1962, for mining purposes. Said claim
is 1500 feet in length along the vein or deposit of mineral-bearing rock in place and 300 feet in width on each
side of the center of said vein or deposit, from end to end of said claim. The general course of this claim is
N--S
and is situated in the Blackwater Mining District
Pinal County, Arizona, about 8 miles NW of Casa Grande
in the N¹/₂ of Sec/22, T53, R5E. Joins the ~~S~~ end of Agnes # 33.
The south end joins the "S-28" claim of American Smelting
& Refining Co.

(Write on above lines the distance and direction the claim is from some permanent and natural object, such as a mountain, peak, stream, etc.)

This claim runs from the discovery monument, or stake on which the notice is posted, 1490
feet in a --S-- direction to the --S-- center
end monument, or stake, and 10 feet in a --N-- direction from
the aforesaid monument, or stake, to the --N-- center end monument
or stake, and is also marked by two corner monuments, or stakes, at each end of said claim, one on each side
of and 300 feet from the center end monuments, or stakes, making the claim in the form of a parallelogram.

Witness:

[Signature]

Agnes Woolsey
Bx 4054, Tucson, Ariz.

Locator.

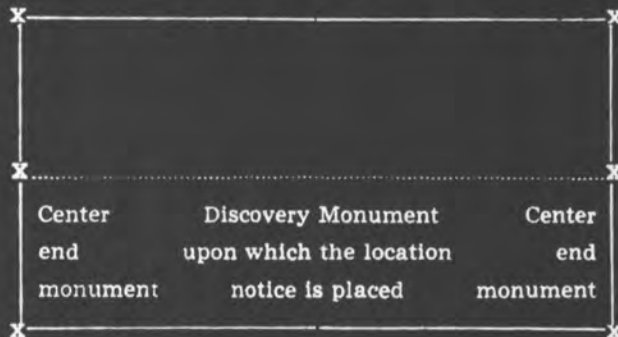
How to fill out a location notice:

NOTICE OF LOCATION

Notice is hereby given that the COPPER KING
Mining Claim was located by JOHN DOE AND RICH-
ARD ROE on this the 11th day of June, 1946,
for mining purposes. Said claim is 1500 feet in length
along this vein or deposit of mineral-bearing rock in
place, and 300 feet in width on each side of the center
of said vein or deposit from end to end of claim. The
general course of this claim is NORTH AND SOUTH
and it is situated in the WRIGHTON mining district
SANTA CRUZ County, Arizona, about TWO
MILES SOUTHEAST FROM ROCK PEAK. This
claim runs from the discovery monument or stake,
upon which the notice is posted, 750 feet in a
SOUTHERLY direction to the SOUTHERLY center
end monument, or stake, and 750 feet in a NORTHERLY
direction from the aforesaid location
monument, or stake, to the NORTHERLY center
end monument, or stake, and is also marked by two
corner monuments, or stakes, at each end of said
claim, one on each side of and 300 feet from the center
end monuments, or stakes, making claim in the form
of a parallelogram.

JOHN DOE,
RICHARD ROE,
Locators.

How to fill out a location notice:



Stone monuments must be three feet high. Stakes must be four feet above ground and substantial, no thickness is specified.

You can record as soon as you locate if you desire to, and do your location work at any time within 90 days from date of location.

OF LOCATION

OF THE

CLAIM

ss.

County.

ator of the within
ion work was per-
from the date of
d in the manner

s., 19.....

(Seal)

abandoned

claim
im on

STATE OF ARIZONA, County of Pinal; No. 247037

I do hereby certify that the within instrument was filed and recorded at request of Agnes Woolsey at 247037 Records of Pinal County, Arizona.

By Sophie M. Smith County Recorder, Deputy.

WITNESS my hand and official seal the day and year first above written.

WITNESS day

This claim is mining claim ka

Mining Claim. (Wh do not fail to write the above blank line

INDEXED COMPARED

NOTICE OF LOCATION

U.S. LODE

NOTICE IS HEREBY GIVEN That the AGNES # 34 Mining

Claim was located by Agnes Woolsey, Citizen of the USA.

on this 7th day of July, 1962, for mining purposes. Said claim

is 1500 feet in length along the vein or deposit of mineral-bearing rock in place and 300 feet in width on each side of the center of said vein or deposit, from end to end of said claim. The general course of this claim is

N--S

and is situated in the Blackwater Mining District

Pinal County, Arizona, about 8 miles NW of Casa Grande

in the E 1/4 of the NE 1/4 of Sec#22, T5S, R5E. Joins the north end of Agnes #33 & the west side of Agnes #36.

(Write on above lines the distance and direction the claim is from some permanent and natural object, such as a mountain, peak, stream, etc.)

This claim runs from the discovery monument, or stake on which the notice is posted, 1490

feet in a -N- direction to the -N- center end monument, or stake, and 10 feet in a -S- direction from the aforesaid monument, or stake, to the -S- center end monument

or stake, and is also marked by two corner monuments, or stakes, at each end of said claim, one on each side of and 300 feet from the center end monuments, or stakes, making the claim in the form of a parallelogram.

Agnes Woolsey
Box 4054, Tucson, Ariz.

Locator.

How to fill out a location notice:



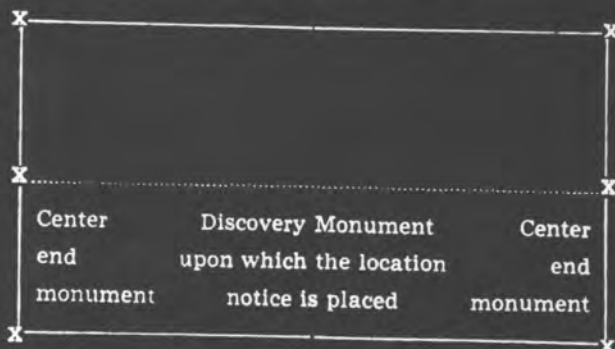
NOTICE OF LOCATION



Notice is hereby given that the...COPPER KING... Mining Claim was located by...JOHN DOE AND RICHARD ROE...on this the...11th...day of...June... 1946, for mining purposes. Said claim is 1500 feet in length along this vein or deposit of mineral-bearing rock in place, and 300 feet in width on each side of the center of said vein or deposit from end to end of claim. The general course of this claim is...NORTH AND SOUTH and it is situated in the...WRIGHTON...mining district...SANTA CRUZ... County, Arizona, about TWO MILES...SOUTHEAST FROM ROCK PEAK... This claim runs from the discovery monument or stake, upon which the notice is posted...750...feet in a SOUTHERLY... direction to the SOUTHERLY... center end monument, or stake, and 750... feet in a NORTHERLY... direction from the aforesaid location monument, or stake, to the NORTHERLY... center end monument, or stake, and is also marked by two corner monuments, or stakes, at each end of said claim, one on each side of and 300 feet from the center end monuments, or stakes, making claim in the form of a parallelogram.

JOHN DOE,
RICHARD ROE,
Locators.

How to fill out a location notice:



Stone monuments must be three feet high. Stakes must be four feet above ground and substantial, no thickness is specified.

You can record as soon as you locate if you desire to, and do your location work at any time within 90 days from date of location.

LOCATION

HE

CLAIM



for of the within in work was per- from the date of in the manner

19 (Seal) abandoned

DOCKET 329 PAGE 123

DOCKET 329 PAGE 123

STATE OF ARIZONA, County of Pinal; No. 247038 I do hereby certify that the within instrument was filed and recorded at request of M. Docket

INDEXED COMPARED Page WITNESS my hand official seal the day and year first above written.

JUL 16 1962

SOPHIE M. SMITH County Recorder, Deputy.

I hereby ce named cla formed th location, to required by

WITNESS day

This claim i mining claim ki

Mining Claim. (W do not fail to writ the above blank li.

NOTICE OF LOCATION

U.S. LODE

NOTICE IS HEREBY GIVEN That the AGNES # 35 Mining Claim was located by Agnes Woolsey, Citizen of the USA on this 7th day of July, 19 62, for mining purposes. Said claim is 1500 feet in length along the vein or deposit of mineral-bearing rock in place and 300 feet in width on each side of the center of said vein or deposit, from end to end of said claim. The general course of this claim is N--S Blackwater Mining District Pinal County, Arizona, about 8 miles NW of Casa Grande in the N 1/2 of Sec#22, T5S, R5E. Joins the N 1/2 in end of Agnes# 36. The south end joins the "S-#28" claim of American Smelting & Refining Co.

(Write on above lines the distance and direction the claim is from some permanent and natural object, such as a mountain, peak, stream, etc.

This claim runs from the discovery monument, or stake on which the notice is posted, 1490 feet in a --S-- direction to the --S-- center end monument, or stake, and 10 feet in a --N-- direction from the aforesaid monument, or stake, to the --N-- center end monument or stake, and is also marked by two corner monuments, or stakes, at each end of said claim, one on each side of and 300 feet from the center end monuments, or stakes, making the claim in the form of a parallelogram.

Witness: [Signature]

[Signature] Bx 4054, Tucson, Ariz. Locator.

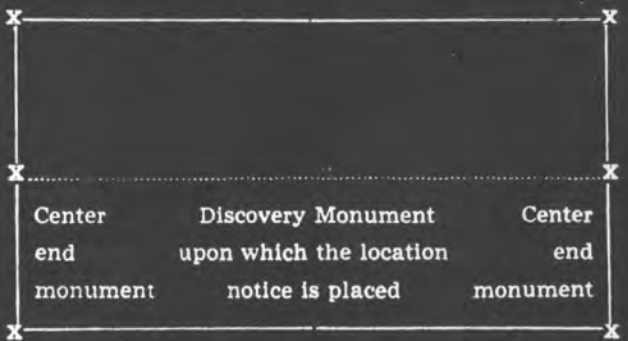
How to fill out a location notice:

NOTICE OF LOCATION

Notice is hereby given that the COPPER KING Mining Claim was located by JOHN DOE AND RICHARD ROE on this the 11th day of June, 1946, for mining purposes. Said claim is 1500 feet in length along this vein or deposit of mineral-bearing rock in place, and 300 feet in width on each side of the center of said vein or deposit from end to end of claim. The general course of this claim is NORTH AND SOUTH and it is situated in the WRIGHTON mining district SANTA CRUZ County, Arizona, about TWO MILES SOUTHEAST FROM ROCK PEAK. This claim runs from the discovery monument or stake, upon which the notice is posted, 750 feet in a SOUTHERLY direction to the SOUTHERLY center end monument, or stake, and 750 feet in a NORTHERLY direction from the aforesaid location monument, or stake, to the NORTHERLY center end monument, or stake, and is also marked by two corner monuments, or stakes, at each end of said claim, one on each side of and 300 feet from the center end monuments, or stakes, making claim in the form of a parallelogram.

JOHN DOE, RICHARD ROE, Locators.

How to fill out a location notice:



Stone monuments must be three feet high. Stakes must be four feet above ground and substantial, no thickness is specified.

You can record as soon as you locate if you desire to, and do your location work at any time within 90 days from date of location.

LOCATION

THE

CLAIM

ss.

of the within work was per- in the date of the manner

19... (Seal)

ndoned

aim on

STATE OF ARIZONA, County of Pinal; No. 247039

I do hereby certify that the within instrument was filed and recorded at request of... at... Records of Pinal County, Arizona.

JUL 16 1962

SOPHIE M. SMITH, County Recorder, Deputy.

INDEXED COMPARED

I, hereby certify named claim formed thereon location, to required by it

WITNESS My

day of...

This claim is a mining claim known

Mining Claim. (When do not fail to write the above blank line.)

NOTICE OF LOCATION

XXXXX U.S. LODE

AGNES# 36

NOTICE IS HEREBY GIVEN That the Agnes Woolsey, Citizen of the USA Mining Claim was located by

on this 7th day of July, 1962, for mining purposes. Said claim is 1500 feet in length along the vein or deposit of mineral-bearing rock in place and 300 feet in width on each side of the center of said vein or deposit, from end to end of said claim. The general course of this claim is N--S

and is situated in the Blackwater Mining District Pinal County, Arizona, about 8 miles NW of Casa Grande in the N 1/2 of Sec#22, T5S, R5E. Joins the north end of Agnes# The east side joins the "J R" group of claims.

(Write on above lines the distance and direction the claim is from some permanent and natural object, such as a mountain, peak, stream, etc.

This claim runs from the discovery monument, or stake on which the notice is posted, 1490 feet in a --N-- direction to the --N-- center end monument, or stake, and 10 feet in a --S-- direction from the aforesaid monument, or stake, to the --S-- center end monument or stake, and is also marked by two corner monuments, or stakes, at each end of said claim, one on each side of and 300 feet from the center end monuments, or stakes, making the claim in the form of a parallelogram.

witness - [Signature]

[Signature] Bx 4054, Tucson, Ariz. Locator.

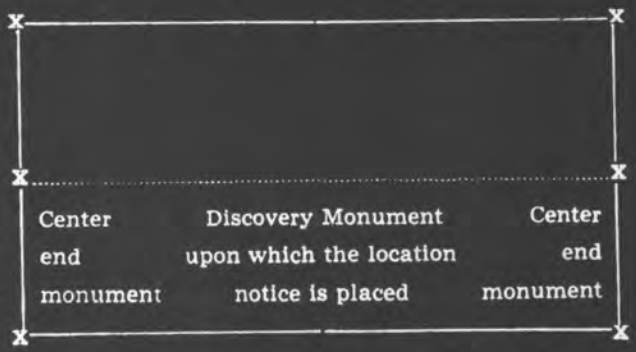
How to fill out a location notice:

NOTICE OF LOCATION

Notice is hereby given that the COPPER KING Mining Claim was located by JOHN DOE AND RICHARD ROE on this the 11th day of June, 1946, for mining purposes. Said claim is 1500 feet in length along this vein or deposit of mineral-bearing rock in place, and 300 feet in width on each side of the center of said vein or deposit from end to end of claim. The general course of this claim is NORTH AND SOUTH and it is situated in the WRIGHTON mining district SANTA CRUZ County, Arizona, about TWO MILES SOUTHEAST FROM ROCK PEAK. This claim runs from the discovery monument or stake, upon which the notice is posted, 750 feet in a SOUTHERLY direction to the SOUTHERLY center end monument, or stake, and 750 feet in a NORTHERLY direction from the aforesaid location monument, or stake, to the NORTHERLY center end monument, or stake, and is also marked by two corner monuments, or stakes, at each end of said claim, one on each side of and 300 feet from the center end monuments, or stakes, making claim in the form of a parallelogram.

JOHN DOE, RICHARD ROE, Locators.

How to fill out a location notice:



Stone monuments must be three feet high. Stakes must be four feet above ground and substantial, no thickness is specified.

You can record as soon as you locate if you desire to, and do your location work at any time within 90 days from date of location.

LOCATION

AIM

ss.
by.

of the within
work was per-
on the date of
in the manner

19... (Seal)

abandoned

DOCKET 329 PAGE 83
old claim
claim of

STATE OF ARIZONA, County of Pinal; No. 216998
I do hereby certify that the within instrument was filed and recorded at request of
at 2:00 p.m. Docket 329 PAGE 83
JUL 16 1962

Page... on... Records of Pinal County, Arizona.
WITNESS my hand and official seal the day and year first above written.
By SOPHIE M. SMITH, County Recorder,
Deputy.

INDEXED COMPACT

STA

I, hereby certify named claim formed their location, to required by

WITNESS A

day o

This claim is mining claim kl

Mining Claim. (W do not fail to write the above blank li

NOTICE OF LOCATION

U.S. LODE

J.N.J. # 1

NOTICE IS HEREBY GIVEN That the Mining Claim was located by James A. Woolsey, Norman Twenstrup, Jim Sullivan on this 12th day of July, 1962, for mining purposes. Said claim is 1500 feet in length along the vein or deposit of mineral-bearing rock in place and 300 feet in width on each side of the center of said vein or deposit, from end to end of said claim. The general course of this claim is Northerly-- Southerly and is situated in the Blackwater Mining District Pinal County, Arizona, about 7 miles NW of Casa Grande in the NW 1/4 (Mostly) of Section #24, T5S, R5E. Joins the Orbit # 1 claim on its north endline. Joins the -E- side of J.N.J. # 2.

(Write on above lines the distance and direction the claim is from some permanent and natural object, such as a mountain, peak, stream, etc.)

This claim runs from the discovery monument, or stake on which the notice is posted, 1490 feet in a Northerly direction to the North center end monument, or stake, and 10 feet in a Southerly direction from the aforesaid monument, or stake, to the South center end monument or stake, and is also marked by two corner monuments, or stakes, at each end of said claim, one on each side of and 300 feet from the center end monuments, or stakes, making the claim in the form of a parallelogram.

one-half interest-----

one-fourth interest-----

one-fourth interest-----

James A. Woolsey (1/2)
Norman Twenstrup (1/4)
Jim Sullivan (1/4)
Box 4054, Tucson, Arizona. Locator.

How to fill out a location notice:



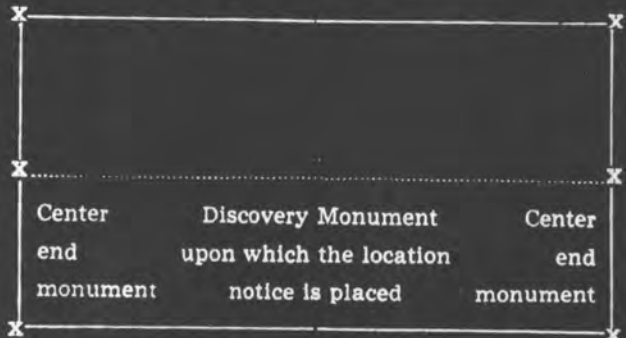
NOTICE OF LOCATION



Notice is hereby given that the...COPPER KING... Mining Claim was located by...JOHN DOE AND RICHARD ROE...on this the...11th...day of...June... 1946, for mining purposes. Said claim is 1500 feet in length along this vein or deposit of mineral-bearing rock in place, and 300 feet in width on each side of the center of said vein or deposit from end to end of claim. The general course of this claim is...NORTH AND SOUTH and it is situated in the...WRIGHTON...mining district...SANTA CRUZ... County, Arizona, about ...TWO MILES...SOUTHEAST FROM ROCK PEAK... This claim runs from the discovery monument or stake, upon which the notice is posted...750...feet in a SOUTHERLY... direction to the ...SOUTHERLY... center end monument, or stake, and ...750... feet in a ...NORTHERLY... direction from the aforesaid location monument, or stake, to the ...NORTHERLY... center end monument, or stake, and is also marked by two corner monuments, or stakes, at each end of said claim, one on each side of and 300 feet from the center end monuments, or stakes, making claim in the form of a parallelogram.

JOHN DOE,
RICHARD ROE,
Locators.

How to fill out a location notice:



Stone monuments must be three feet high. Stakes must be four feet above ground and substantial, no thickness is specified.

You can record as soon as you locate if you desire to, and do your location work at any time within 90 days from date of location.

of the within work was performed on the date of the manner
 19... (Seal)
 ndoned
 im on

STATE OF ARIZONA, County of Pinal: No. 246999
 I do hereby certify that the within instrument was filed and recorded at request of J. Woolsey, M., DOCKET 329 PAGE 84
 on July 16 1962 at Sophie M. Smith, County Recorder, Deputy.
 Page...
 WITNESS my hand and official seal the day and year first above written.
 By Sophie M. Smith, County Recorder, Deputy.
 I, [Name], hereby certify named claim location, to location, to required by
 WITNESS My day of
 This claim is a mining claim known
 Mining Claim. (When do not fail to write the above blank line.)

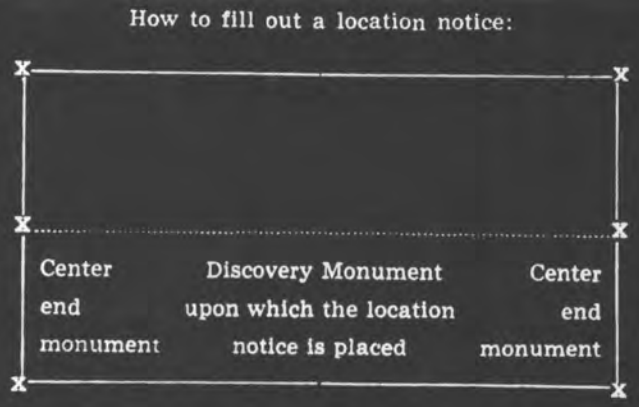
NOTICE OF LOCATION

U.S. LODE
 NOTICE IS HEREBY GIVEN That the J.N.J. # 2 Mining Claim was located by James A. Woolsey, Norman Twenstrup, Jim Sullivan on this 12th day of July, 1962, for mining purposes. Said claim is 1500 feet in length along the vein or deposit of mineral-bearing rock in place and 300 feet in width on each side of the center of said vein or deposit, from end to end of said claim. The general course of this claim is Northerly--Southerly and is situated in the Blackwater Mining District Pinal County, Arizona, about 7 miles NW of Casa Grande in the NW 1/4 (Mostly) of Section #24, T5S, R5E. Joins the Orbit # 2 claim on its north endline. Joins the W- side of J.N.J. # 1.

(Write on above lines the distance and direction the claim is from some permanent and natural object, such as a mountain, peak, stream, etc.)
 This claim runs from the discovery monument, or stake on which the notice is posted, 1490 feet in a Northerly direction to the North center end monument, or stake, and 10 feet in a Southerly direction from the aforesaid monument, or stake, to the South center end monument or stake, and is also marked by two corner monuments, or stakes, at each end of said claim, one on each side of and 300 feet from the center end monuments, or stakes, making the claim in the form of a parallelogram.

one-half interest----- James A. Woolsey (1/2)
 one-fourth interest----- Norman Twenstrup (1/4)
 one-fourth interest----- Jim Sullivan (1/4)
 How to fill out a location notice: Box 4054, Tucson, Arizona. Locator.

NOTICE OF LOCATION
 Notice is hereby given that the...COPPER KING... Mining Claim was located by...JOHN DOE AND RICHARD ROE...on this the...11th...day of...June... 1946, for mining purposes. Said claim is 1500 feet in length along this vein or deposit of mineral-bearing rock in place, and 300 feet in width on each side of the center of said vein or deposit from end to end of claim. The general course of this claim is...NORTH AND SOUTH and it is situated in the...WRIGHTON...mining district...SANTA CRUZ... County, Arizona, about ...TWO MILES...SOUTHEAST FROM ROCK PEAK... This claim runs from the discovery monument or stake, upon which the notice is posted...750...feet in a SOUTHERLY... direction to the ...SOUTHERLY... center end monument, or stake, and ...750... feet in a ...NORTHERLY... direction from the aforesaid location monument, or stake, to the ...NORTHERLY... center end monument, or stake, and is also marked by two corner monuments, or stakes, at each end of said claim, one on each side of and 300 feet from the center end monuments, or stakes, making claim in the form of a parallelogram.



Stone monuments must be three feet high. Stakes must be four feet above ground and substantial, no thickness is specified.

JOHN DOE,
 RICHARD ROE,
 Locators.

You can record as soon as you locate if you desire to, and do your location work at any time within 90 days from date of location.

DOCKET 329 PAGE 85

old claim on

abandoned

(Seal)

19

tor of the within in work was per- from the date of in the manner

} ss. J. Woolsey

} Docket 329 PAGE 85

LOCATION

THE CLAIM

} ss. inty.

STATE OF ARIZONA, County of Pinal; No. 21,000

I do hereby certify that the within instrument was filed and recorded at request of _____ at _____

on _____ Records of Pinal County, Arizona.

Page _____ By SOPHIE M. SMITH, County Recorder, (Cuckson James) Deputy.

WITNESS my hand and official seal the day and year first above written.

JUL 16 1962

I, _____ hereby certify that the location is as named and formed in the manner required by _____

WITNESS _____ day _____

This claim is a mining claim in _____

Mining Claim. (W) do not fail to write the above blank in _____

NOTICE OF LOCATION

U.S. LODE

NOTICE IS HEREBY GIVEN That the J.N.J. # 3 Mining Claim was located by James A. Woolsey, Norman Twenstrup, Jim Sullivan citizens of the USA. on this 12th day of July, 1962, for mining purposes. Said claim is 1500 feet in length along the vein or deposit of mineral-bearing rock in place and 300 feet in width on each side of the center of said vein or deposit, from end to end of said claim. The general course of this claim is Northerly--Southerly and is situated in the Blackwater Mining District, Pinal County, Arizona, about 7 miles NW of Casa Grande mostly in the NW 1/4 of Sec#24, T5S, R5E. Joins the north end of Orbit # 3 & the SW side of J.N.J. # 2.

(Write on above lines the distance and direction the claim is from some permanent and natural object, such as a mountain, peak, stream, etc.)

This claim runs from the discovery monument, or stake on which the notice is posted, 1490 feet in a Northerly direction to the North center end monument, or stake, and 10 feet in a Southerly direction from the aforesaid monument, or stake, to the South center end monument or stake, and is also marked by two corner monuments, or stakes, at each end of said claim, one on each side of and 300 feet from the center end monuments, or stakes, making the claim in the form of a parallelogram.

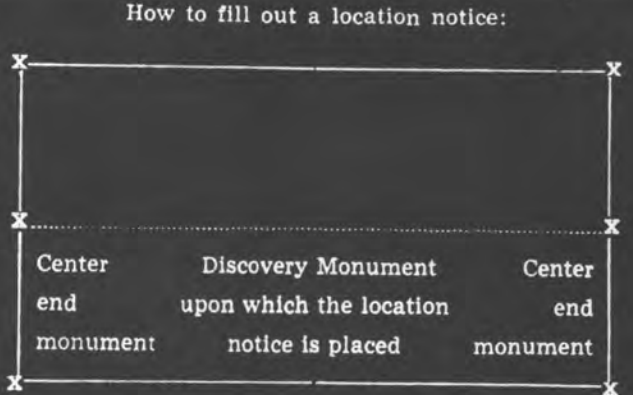
- One-Half Interest-----
- One-Fourth Interest-----
- One-Fourth Interest-----

James A. Woolsey - (1/2)
Norman Twenstrup - (1/4)
(Jim) James Sullivan, Butte - (1/4)
 Box 4054, Tucson, Ariz. Locator.

How to fill out a location notice:

NOTICE OF LOCATION

Notice is hereby given that the...COPPER KING... Mining Claim was located by...JOHN DOE AND RICHARD ROE...on this the...11th...day of...June... 1946, for mining purposes. Said claim is 1500 feet in length along this vein or deposit of mineral-bearing rock in place, and 300 feet in width on each side of the center of said vein or deposit from end to end of claim. The general course of this claim is...NORTH AND SOUTH and it is situated in the...WRIGHTON...mining district...SANTA CRUZ... County, Arizona, about...TWO MILES...SOUTHEAST FROM ROCK PEAK... This claim runs from the discovery monument or stake, upon which the notice is posted...750...feet in a SOUTHERLY... direction to the...SOUTHERLY... center end monument, or stake, and...750... feet in a... NORTHERLY... direction from the aforesaid location monument, or stake, to the...NORTHERLY... center end monument, or stake, and is also marked by two corner monuments, or stakes, at each end of said claim, one on each side of and 300 feet from the center end monuments, or stakes, making claim in the form of a parallelogram.



Stone monuments must be three feet high. Stakes must be four feet above ground and substantial, no thickness is specified.

JOHN DOE,
RICHARD ROE,
Locators.

You can record as soon as you locate if you desire to, and do your location work at any time within 90 days from date of location.

E OF LOCATION

OF THE

ING CLAIM

IZONA

County.

in a locator of the within
the location work was per-
90 days from the date of
ount and in the manner

I seal this

19

(Seal)

on of an abandoned

ocate an old claim
if the old claim on

STATE OF ARIZONA, County of Pinal; No. 247001

I do hereby certify that the within instrument was filed and recorded at request of *James A. Woolsey* at *JUL 16 1962* on *Records of Pinal County, Arizona.*

By *Sophie M. Smith* County Recorder,
Deputy.

Page *247001* WITNESS my hand and official seal the day and year first above written.

INDEXED COMPARED

This
minin

Mining
do not
the abov

NOTICE OF LOCATION

U.S. LODE

NOTICE IS HEREBY GIVEN That the J.N.J. # 4 Mining Claim was located by James A. Woolsey, Norman Twenstrup, Jim Sullivan on this 12th day of July, 1962, for mining purposes. Said claim is 1500 feet in length along the vein or deposit of mineral-bearing rock in place and 300 feet in width on each side of the center of said vein or deposit, from end to end of said claim. The general course of this claim is Northerly--Southerly and is situated in the Blackwater Mining District Pinal County, Arizona, about 7 miles NW of Casa Grande mostly in the NW 1/4 of Sec#24, T5S, R5E. Joins the north end of Orbit # 4 & the -W- side of J.N.J. # 3.

(Write on above lines the distance and direction the claim is from some permanent and natural object, such as a mountain, peak, stream, etc.)

This claim runs from the discovery monument, or stake on which the notice is posted, 1490 feet in a Northerly direction to the North center end monument, or stake, and 10 feet in a Southerly direction from the aforesaid monument, or stake, to the South center end monument or stake, and is also marked by two corner monuments, or stakes, at each end of said claim, one on each side of and 300 feet from the center end monuments, or stakes, making the claim in the form of a parallelogram.

One-Half Interest-----

One-Fourth Interest----

One-Fourth Interest----

James A. Woolsey - (1/2)
Norman Twenstrup - (1/4)
Jim Sullivan - (1/4)
Box 4054, Tucson, Ariz. Locator.

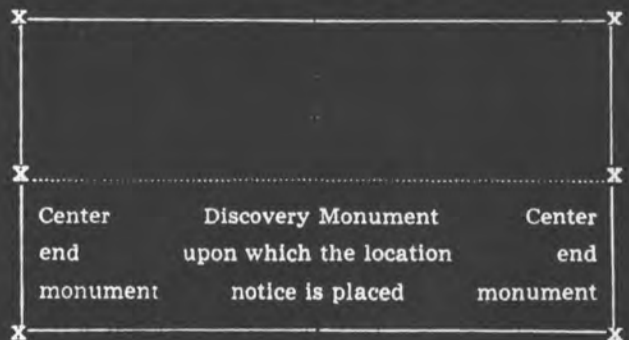
How to fill out a location notice:

NOTICE OF LOCATION

Notice is hereby given that the...COPPER KING... Mining Claim was located by...JOHN DOE AND RICHARD ROE...on this the...11th...day of...June... 1946, for mining purposes. Said claim is 1500 feet in length along this vein or deposit of mineral-bearing rock in place, and 300 feet in width on each side of the center of said vein or deposit from end to end of claim. The general course of this claim is...NORTH AND SOUTH and it is situated in the...WRIGHTON...mining district...SANTA CRUZ... County, Arizona, about...TWO MILES...SOUTHEAST FROM ROCK PEAK... This claim runs from the discovery monument or stake, upon which the notice is posted...750...feet in a SOUTHERLY... direction to the...SOUTHERLY... center end monument, or stake, and...750... feet in a...NORTHERLY... direction from the aforesaid location monument, or stake, to the...NORTHERLY... center end monument, or stake, and is also marked by two corner monuments, or stakes, at each end of said claim, one on each side of and 300 feet from the center end monuments, or stakes, making claim in the form of a parallelogram.

JOHN DOE,
RICHARD ROE,
Locators.

How to fill out a location notice:



Stone monuments must be three feet high. Stakes must be four feet above ground and substantial, no thickness is specified.

You can record as soon as you locate if you desire to, and do your location work at any time within 90 days from date of location.

OF LOCATION

OF THE

ING CLAIM

ss. County

a locator of the within location work was per- days from the date of it and in the manner

at this

19

(Seal)

of an abandoned

an old claim or old claim

DOCKET 329 PAGE 87

STATE OF ARIZONA, County of Pinal; No. I do hereby certify that the within instrument was filed and recorded at request of

JUL 16 1962

DOCKET 329 PAGE 87

Page

WITNESS my hand and official seal the day and year first above written.

INDEXED

hereby certified

By

SOPHIE M. SMITH County Recorder

This claim mining claim

Mining Claim do not fail to the above bla

NOTICE OF LOCATION

U.S. LODE

NOTICE IS HEREBY GIVEN That the J.N.J.# 5 Mining Claim was located by James A. Woolsey, Norman Tvenstrup, Jim Sullivan, on this 7th day of July, 1962, Citizens of the USA, for mining purposes. Said claim

is 1500 feet in length along the vein or deposit of mineral-bearing rock in place and 300 feet in width on each side of the center of said vein or deposit, from end to end of said claim. The general course of this claim is

Easterly---Westerly

and is situated in the Blackwater Mining District

in the Pinal County, Arizona, about 7 miles NW of Casa Grande in the S1/2 of the SE1/4 of the NE1/4 of Section #23, Township 5 South, Range 5 East.(mostly) Joins the east end of the JR #50 claim and the west side of Orbit #4. The south side joins private land. Also Joins the south end of JR #10. Overlaps claims on -E- and -W- ends. (Write on above lines the distance and direction the claim is from some permanent and natural object, such as a mountain, peak, stream, etc.

This claim runs from the discovery monument, or stake on which the notice is posted, 750 feet in a Easterly direction to the East center end monument, or stake, and 750 feet in a Westerly direction from the aforesaid monument, or stake, to the West center end monument or stake, and is also marked by two corner monuments, or stakes, at each end of said claim, one on each side of and 300 feet from the center end monuments, or stakes, making the claim in the form of a parallelogram.

One-Half Interest-----

One-Fourth Interest----

One-Fourth Interest----

James A. Woolsey - (1/2)
Norman Tvenstrup - (1/4)
Jim Sullivan - (1/4)
Box 4054, Tucson, Ariz. Locator.

How to fill out a location notice:



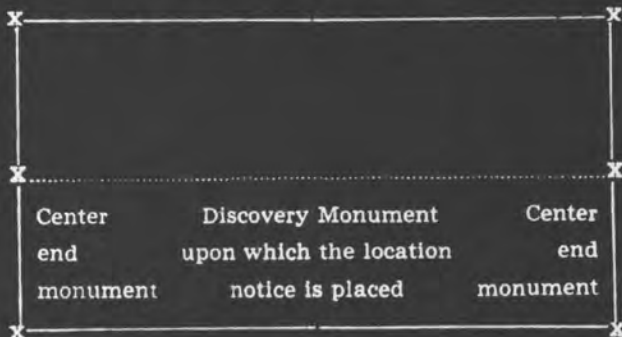
NOTICE OF LOCATION



Notice is hereby given that the COPPER KING Mining Claim was located by JOHN DOE AND RICHARD ROE on this the 11th day of June, 1946, for mining purposes. Said claim is 1500 feet in length along this vein or deposit of mineral-bearing rock in place, and 300 feet in width on each side of the center of said vein or deposit from end to end of claim. The general course of this claim is NORTH AND SOUTH and it is situated in the WRIGHTON mining district SANTA CRUZ County, Arizona, about TWO MILES SOUTHEAST FROM ROCK PEAK. This claim runs from the discovery monument or stake, upon which the notice is posted, 750 feet in a SOUTHERLY direction to the SOUTHERLY center end monument, or stake, and 750 feet in a NORTHERLY direction from the aforesaid location monument, or stake, to the NORTHERLY center end monument, or stake, and is also marked by two corner monuments, or stakes, at each end of said claim, one on each side of and 300 feet from the center end monuments, or stakes, making claim in the form of a parallelogram.

JOHN DOE, RICHARD ROE, Locators.

How to fill out a location notice:



Stone monuments must be three feet high. Stakes must be four feet above ground and substantial, no thickness is specified.

You can record as soon as you locate if you desire to, and do your location work at any time within 90 days from date of location.

I do hereby certify that the within instrument was filed and recorded at request of James L. Sullivan on JAN 7 1963 at 3:45 P.M., Docket

Page Records of Pinal County, Arizona.

WITNESS my hand and official seal the day and year first above written.

DOCKET 340 PAGE 600

SOPHIE M. SMITH, County Recorder, By Charles Aguirre, Deputy.

DOCKET 340 PAGE 600

LOCATION NOTICE

LODE MINING CLAIM

This mining claim, the name of which is the

J. N. J. # 6

mining claim, was located by the undersigned

Norman Twenstrup, a citizen of the U.S. on the *17* day of *OCT* 19*62*

This claim is *1500* feet long and *600* feet wide, and the point of discovery is *30*

feet from the *West* end and *1470* feet from the *East*

end of this claim.

The general course of this claim is from *West* to *East*

This claim is situated and located in the *Blackwater*

Mining District, in *Pinal* County, State of Arizona, about *7 1/2* miles in a *northwesterly* direction from *Casa Grande, Ariz.*

T5S - R5E - SEC. 23 - Bounded on the west end line by J. R. 22 and on the east by J. R. 24 - on the north by J. R. 23 and on the south by J. R. 19 -

Dated and posted on the ground the day and year first above written.

Witness:

Norman Twenstrup

J. Sullivan

STATE OF ARIZONA, County of Pinal; No. 251504 } ss. James L. Sullivan
I do hereby certify that the within instrument was filed and recorded at request of _____
on JAN 7 1963 at 3:45 P. M., Docket _____
Page _____ Records of Pinal County, Arizona. DOCKET 341 PAGE 1
WITNESS my hand and official seal the day and year first above written.
By SOPHIE M. SMITH, County Recorder,
Clement Aguilera, Deputy.

LOCATION NOTICE DOCKET 341 PAGE 1
LODE MINING CLAIM

This mining claim, the name of which is the J. N. J. # 7

mining claim, was located by the undersigned James L. Sullivan
citizen of the U.S. on the 17 day of Oct 1962
This claim is 1500 feet long and 600 feet wide, and the point of discovery is 10
feet from the West end and 1490 feet from the East
end of this claim.

The general course of this claim is from West to East

This claim is situated and located in the Blackwater
Mining District, in Pinal County, State of Arizona, about 7 1/2 miles
in a Northwesterly direction from Casa Grande, Ariz.
T5S - R5E - Sec. 23 -
Bounded on the West by J.R. 23 -
North by J.R. 12 - East by J.R. 11 -
South by J.R. 21 -

Dated and posted on the ground the day and year first above written.

Witness:
A. Twenstruy

James L. Sullivan

I do hereby certify that the within instrument was filed and recorded at request of

on JAN 7 1962 at 3:45 P.M., Docket

Page. Records of Pinal County, Arizona.

WITNESS my hand and official seal the day and year first above written.

SOPHIE M. SMITH, County Recorder,

By Eleanor Aguilera, Deputy.

DOCKET 341 PAGE 2

DOCKET 341 PAGE 2

LOCATION NOTICE

LODE MINING CLAIM

This mining claim, the name of which is the

JNJ, # 8

mining claim, was located by the undersigned

Norman Twenstrup.

A citizen of the U.S.A on the 26 day of Dec 19 62

This claim is 1500 feet long and 600 feet wide, and the point of discovery is 10 feet from the North end and 1490 feet from the South end of this claim.

The general course of this claim is from South to North

This claim is situated and located in the BLACK WATER

Mining District, in PINAL County, State of Arizona, about 8 miles

in a Northwestly direction from CASA GRANDE ARI

T5S R5E Sect 13

Dated and posted on the ground the day and year first above written.

witness:

Sullivan

Norman Twenstrup

Notice of Mining Location

LODE CLAIM

TO ALL WHOM IT MAY CONCERN:

This Mining Claim, the name of which is the J.R.#1

Mining Claim, situate on land belonging to the United States of America, and in which there are valuable mineral deposits, was entered upon and located for the purpose of exploration and purchase by

NORMAN TWENSTRUP - A CITIZEN OF THE U.S.A.

(Locator must insert either "A Citizen of the United States," or "Who has declared his intention to become a Citizen of the United States.") the undersigned, on the 29 day of MARCH, 1962

The length of this claim is 1500 feet and I claim 1490 feet in a SOUTHERLY direction and 10 feet in a NORTHERLY direction from the center of the discovery shaft, at which this notice is posted, lengthwise of the claim together with 300 feet in width of the surface grounds, on each side of the center of said claim. The general course of the lode deposit and premises is from the SOUTH to the NORTH

The claim is situated and located in the SACATON (Blackwater) Mining District, in PINAL county, in the State of Arizona, about 7 1/2 MILES in a NORTHWEST direction from CASA GRANDE, ARIZONA

The surface boundaries of the claim are marked upon the ground as follows:

Beginning at A CENTER END POST at a point in a NORTHERLY direction 10 feet from the discovery shaft (at which this notice is posted), being in the center of the NORTH end line of said claim; thence 300 feet to a POST, being the N.W. corner of said claim; thence 1500 feet to a POST being at the S.W. corner of said claim; thence 300 feet to a POST at the center of the SOUTH end of this claim; thence 300 feet to a POST, being at the S.E. corner of said claim; thence 1500 feet to a POST at the N.E. corner of said claim; thence 300 feet to the place of beginning.

Dated and posted on the ground this 29 day of March, 1962

J.V. Quintillo
Witness

Norman Twenstrup
Locator(s)

STATE OF ARIZONA
COUNTY OF Pinal ss.

I hereby certify that the within instrument was filed and recorded at request of Norman Twenstrup
40 Pioneer Hotel - Tucson

on APR 2 1962 at 1:00 P.M. Fee \$1.00
DOCKET 320 PAGE 105

Witness my hand and official seal the day and year aforesaid.

SOPHIE M. SMITH
County Recorder.

By Charles J. [Signature]
Deputy Recorder.

Indexed	Photostat Compared	Blotted
INDEXED	COMPARE	

211852

Page.....



Notice of Mining Location

LODE CLAIM

TO ALL WHOM IT MAY CONCERN:

This Mining Claim, the name of which is the J.R.#2

Mining Claim, situate on land belonging to the United States of America, and in which there are valuable mineral deposits, was entered upon and located for the purpose of exploration and purchase by NORMAN TWENSTRUP - A CITIZEN OF THE U.S.

(Locator must insert either "A Citizen of the United States," or "Who has declared his intention to become a Citizen of the United States.") the undersigned, on the 29 day of MARCH, 1962

The length of this claim is 1500 feet and I claim 1490 feet in a Southerly direction and 10 feet in a Northerly direction from the center of the discovery shaft, at which this notice is posted, lengthwise of the claim together with 300 feet in width of the surface grounds, on each side of the center of said claim. The general course of the lode deposit and premises is from the SOUTH to the NORTH

The claim is situated and located in the SACATON (Backwater) Mining District, in PINAL county, in the State of Arizona, about 7 1/2 miles in a NORTH WEST direction from CASA GRANDE, ARIZONA

The surface boundaries of the claim are marked upon the ground as follows:

Beginning at A CENTER POST at a point in a NORTHERLY direction 10 feet from the discovery shaft (at which this notice is posted), being in the center of the NORTH end line of said claim; thence 300 feet to a POST, being the N.W. corner of said claim; thence 1500 feet to a POST being at the S.W. corner of said claim; thence 300 feet to a POST at the center of the SOUTH end of this claim; thence 300 feet to a POST, being at the S.E. corner of said claim; thence 1500 feet to a POST at the N.E. corner of said claim; thence 300 feet to the place of beginning.

Dated and posted on the ground this 29 day of MARCH, 1962

F.V. Castillo Witness Norman Twenstrup Locator(s)

STATE OF ARIZONA
COUNTY OF Pinal ss.

I hereby certify that the within instrument was filed and recorded at request of Norman Twenstrup

Witness my hand and official seal the day and year aforesaid.

SOPHIE M. SMITH
County Recorder.

By Carolyn C. [Signature]
Deputy Recorder.

on APR 2 1962 at

Fee \$1.00

100 P. M, Docket 320 PAGE 106

Page.....

Indexed	Photostat Compared	Blotted
INDEXED COMPARED		

241853

1514

SEC 14 TSS - RSE

Notice of Mining Location

LODE CLAIM

TO ALL WHOM IT MAY CONCERN:

This Mining Claim, the name of which is the

J. R. # 3

Mining Claim, situate on land belonging to the United States of America, and in which there are valuable mineral deposits, was entered upon and located for the purpose of exploration and purchase by

NORMAN TWENSTRUP - A CITIZEN OF THE U.S.

(Locator must insert either "A Citizen of the United States," or "Who has declared his intention to become a Citizen of the United States.")

the undersigned, on the 29 day of MARCH, 1962

The length of this claim is 1500 feet and I claim 1490 feet in a NORTHERLY direction and 10 feet in a SOUTHERLY direction from the center of the discovery shaft, at which this notice is posted, lengthwise of the claim together with 300 feet in width of the surface grounds, on each side of the center of said claim. The general course of the lode deposit and premises is from the SOUTH to the NORTH

The claim is situated and located in the SACATON (BLACKWATER) Mining District, in PINAL county, in the State of Arizona, about 7 1/2 MILES in a NORTHWEST direction from CASA GRANDE, ARIZONA.

The surface boundaries of the claim are marked upon the ground as follows:

Beginning at A CENTER POST at a point in a SOUTHERLY direction 10 feet from the discovery shaft (at which this notice is posted), being in the center of the SOUTH end line of said claim; thence 300 feet to a POST, being the S.W. corner of said claim; thence 1500 feet to a POST being at the N.W. corner of said claim; thence 300 feet to a POST at the center of the NORTH end of this claim; thence 300 feet to a POST, being at the N.E. corner of said claim; thence 1500 feet to a POST at the S.E. corner of said claim; thence 300 feet to the place of beginning.

Dated and posted on the ground this 29 day of MARCH, 1962

F. V. Castillo

Witness

Locator(s)

STATE OF ARIZONA
COUNTY OF PINAL ss.

I hereby certify that the within instrument was filed and recorded at

request of Norman Twenstrup

APR 2 1962

on at

1:00 P.M., Docket 320 PAGE 107

Page

Fee \$1.00

241854

Witness my hand and official seal the day and year aforesaid.

SOPHIE M. SMITH

County Recorder.

By

Cassidy C. C. [Signature]

Deputy Recorder.

Indexed Photostat Blotted
INDEXED COMPARED

Notice of Mining Location

LODE CLAIM

TO ALL WHOM IT MAY CONCERN:

This Mining Claim, the name of which is the J.R.#4

Mining Claim, situate on land belonging to the United States of America, and in which there are valuable mineral deposits, was entered upon and located for the purpose of exploration and purchase by

NORMAN TWENSTRUP - A CITIZEN OF THE UNITED STATES

(Locator must insert either "A Citizen of the United States," or "Who has declared his intention to become a Citizen of the United States.") the undersigned, on the 29 day of MARCH, 1962

The length of this claim is 1500 feet and I claim 1490 feet in a NORTHERLY direction and 10 feet in a SOUTHERLY direction from

the center of the discovery shaft, at which this notice is posted, lengthwise of the claim together with 300 feet in width of the surface grounds, on each side of the center of said claim.

The general course of the lode deposit and premises is from the SOUTH to the NORTH

The claim is situated and located in the SACATON (BLACKWATER) Mining District, in PINAL county, in the State of Arizona, about 7 1/2 MILES

in a NORTHWEST direction from CASA GRANDE, ARIZONA.

The surface boundaries of the claim are marked upon the ground as follows:

Beginning at A CENTER POST

at a point in a SOUTHERLY direction 10 feet from the discovery shaft (at which this notice is posted), being in the center of the SOUTH

end line of said claim; thence 300 feet to a POST, being the S. W. corner of said claim;

thence 1500 feet to a POST being at the N. W. corner of said claim; thence 300 feet

to a POST at the center of the NORTH end of this claim; thence 300 feet to a POST, being at the

N. E. corner of said claim; thence 1500 feet to a POST at the S. E. corner of said claim;

thence 300 feet to the place of beginning.

Dated and posted on the ground this 29 day of MARCH, 1962

Fx Custice Witness Norman Twenstrup Locator(s)

STATE OF ARIZONA
COUNTY OF Pinal ss.

I hereby certify that the within instrument was filed and recorded at request of Norman Twenstrup

on APR 2 1962 at

1:00 P.M. DOCKET # 320 PAGE 108

Page.....

Fee \$1.00

241855

Witness my hand and official seal the day and year aforesaid.

SOPHIE M. SMITH

County Recorder.

By Carly Custer Deputy Recorder.

Indexed	Photostat Compared	Blotted
INDEXED	COMPARED	

SK

Notice of Mining Location

LODE CLAIM

TO ALL WHOM IT MAY CONCERN:

This Mining Claim, the name of which is the J.R.#5 Mining Claim, situate on land belonging to the United States of America, and in which there are valuable mineral deposits, was entered upon and located for the purpose of exploration and purchase by

Norman Tuenstrup - a citizen of the U.S.

(Locator must insert either "A Citizen of the United States," or "Who has declared his intention to become a Citizen of the United States,") the undersigned, on the 30 day of March, 1962

The length of this claim is 1500 feet and 9 claim 1490 feet in a southerly direction and 10 feet in a northerly direction from the center of the discovery shaft, at which this notice is posted, lengthwise of the claim together with 300 feet in width of the surface grounds, on each side of the center of said claim. The general course of the lode deposit and premises is from the south to the north

The claim is situated and located in the Sacaton (Blackwater) Mining District, in Pinal county, in the State of Arizona, about 7 1/2 miles in a northwest direction from Casa Grande, Arizona

SEC. 23 T55-R5E

The surface boundaries of the claim are marked upon the ground as follows:

Beginning at a center post at a point in a northerly direction 10 feet from the discovery shaft (at which this notice is posted), being in the center of the north end line of said claim; thence 300 feet to a post, being the N.W. corner of said claim; thence 1500 feet to a post being at the S.W. corner of said claim; thence 300 feet to a post at the center of the south end of this claim; thence 300 feet to a post, being at the S.E. corner of said claim; thence 1500 feet to a post at the N.E. corner of said claim; thence 300 feet to the place of beginning.

Dated and posted on the ground this 30 day of March, 1962

F. V. Castillo

Witness

Locator(s)

STATE OF ARIZONA COUNTY OF Pinal ss.

I hereby certify that the within instrument was filed and recorded at request of Norman Tuenstrup

Witness my hand and official seal the day and year aforesaid.

SOPHIE M. SMITH

County Recorder.

By Carolyn A. Ortega

Deputy Recorder.

on APR 2 1962

at 1:00 P. M., DOCKET 320 PAGE 109

Fee \$1.00

Indexed Photostat Compared Blotted INDEXED COMPARED

Page.....

241856



Notice of Mining Location

LODE CLAIM

TO ALL WHOM IT MAY CONCERN:

This Mining Claim, the name of which is the J.R. #6

Mining Claim, situate on land belonging to the United States of America, and in which there are valuable mineral deposits, was entered upon and located for the purpose of exploration and purchase by

Norman Twestrup - a citizen of the U.S.

(Locator must insert either "A Citizen of the United States," or "Who has declared his intention to become a Citizen of the United States.") the undersigned, on the 30 day of March, 1962

The length of this claim is 1200 feet and 9 claim 1190 feet in a Southerly direction and 10 feet in a Northwest direction from the center of the discovery shaft, at which this notice is posted, lengthwise of the claim together with 300 feet in width of the surface grounds, on each side of the center of said claim. The general course of the lode deposit and premises is from the South to the North

The claim is situated and located in the Locators (Blackwater) Mining District, in Pinal county, in the State of Arizona, about 1 1/2 miles in a Northwest direction from Casa Grande

J.R. #5 - bounded on the north by
SEC 23 T55 - R5E

The surface boundaries of the claim are marked upon the ground as follows:

Beginning at a post
at a point in a Northwest direction 10 feet from the discovery shaft (at which this notice is posted), being in the center of the North end line of said claim; thence 300 feet to a post, being the N.W. corner of said claim; thence 1200 feet to a post being at the S.W. corner of said claim; thence 300 feet to a post at the center of the South end of this claim; thence 300 feet to a post, being at the S.E. corner of said claim; thence 1200 feet to a post at the N.E. corner of said claim; thence 300 feet to the place of beginning.

Dated and posted on the ground this 30 day of March, 1962

J.V. Castillo
Witness

Norman Twestrup
Locator(s)

STATE OF ARIZONA
COUNTY OF Pinal ss.

I hereby certify that the within instrument was filed and recorded at request of Norman Twestrup

Witness my hand and official seal the day and year aforesaid.

SOPHIE M. SMITH
County Recorder.
By Carol J. White
Deputy Recorder.

on APR 2 1962 at 1:00 P.
DOCKET 320 PAGE 110
Page.....

Fee \$1.00

241857

Indexed	Photostat Compared	Blotted
INDEXED COMPARED		

61

Notice of Mining Location

LODE CLAIM

TO ALL WHOM IT MAY CONCERN:

This Mining Claim, the name of which is the J.R.#7 Mining Claim, situate on land belonging to the United States of America, and in which there are valuable mineral deposits, was entered upon and located for the purpose of exploration and purchase by Norman Twenstrup - a citizen of the U.S.

(Locator must insert either "A Citizen of the United States," or "Who has declared his intention to become a Citizen of the United States.") the undersigned, on the 30 day of March, 1962

The length of this claim is 1500 feet and 2 claim, 1490 feet in a ~~Westerly~~ Westerly direction and 10 feet in a ~~Westerly~~ Easterly direction from the center of the discovery shaft, at which this notice is posted, lengthwise of the claim together with 300 feet in width of the surface grounds, on each side of the center of said claim. The general course of the lode deposit and premises is from the West to the East.

The claim is situated and located in the Section (Blackwater) Mining District, in Pinal county, in the State of Arizona, about 7 miles in a Northwest direction from Casa Grande, Arizona - bounded on the West by J.R.#6

SEC 23 T5S - R5E

The surface boundaries of the claim are marked upon the ground as follows:

Beginning at a post at a point in a ~~Westerly~~ Easterly direction 10 feet from the discovery shaft (at which this notice is posted), being in the center of the ~~West~~ East end line of said claim; thence 300 feet to a post, being the South East corner of said claim; thence 1500 feet to a post being at the South West corner of said claim; thence 300 feet to a post at the center of the West end of this claim; thence 300 feet to a post, being at the N.W. corner of said claim; thence 1500 feet to a post at the N.E. corner of said claim; thence 300 feet to the place of beginning.

Dated and posted on the ground this 30 day of March, 1962

Norman Twenstrup

Witness

Locator(s)

STATE OF ARIZONA
COUNTY OF Pinal ss.

I hereby certify that the within instrument was filed and recorded at request of Norman Twenstrup

Witness my hand and official seal the day and year aforesaid.

SOPHIE M. SMITH

County Recorder.

By Carrington Ortega
Deputy Recorder.

on APR 2 1962 at

Fee \$1.00

1:20 P. M DOCKET 320 PAGE 111

241858

Indexed	Photostat Compared	Blotted
INDEXED COMPARED		

Page.....

Notice of Mining Location

LODE CLAIM

TO ALL WHOM IT MAY CONCERN:

This Mining Claim, the name of which is the J. R. # 8

Mining Claim, situate on land belonging to the United States of America, and in which there are valuable mineral deposits, was entered upon and located for the purpose of exploration and purchase by

Norman Thoenstrup a citizen of the U.S.

(Locator must insert either "A Citizen of the United States," or "Who has declared his intention to become a Citizen of the United States.")
the undersigned, on the 30 day of March, 1962

The length of this claim is 1500 feet and 2 claim 1490 feet in a Easterly direction and 10 feet in a Westerly direction from the center of the discovery shaft, at which this notice is posted, lengthwise of the claim together with 300 feet in width of the surface grounds, on each side of the center of said claim. The general course of the lode deposit and premises is from the West to the East

The claim is situated and located in the Santon (Blackwater) Mining District, in Pinal county, in the State of Arizona, about 7 miles in a Northwest direction from Casa Grande Arizona - bounded on the west by J.R.#7
SEC. 23 T5S - R5E

The surface boundaries of the claim are marked upon the ground as follows:

Beginning at a post
at a point in a Westerly direction 10 feet from the discovery shaft (at which this notice is posted), being in the center of the West end line of said claim; thence 300 feet to a post, being the S.W. corner of said claim; thence 1500 feet to a post being at the S.E. corner of said claim; thence 300 feet to a post at the center of the East end of this claim; thence 300 feet to a post, being at the N.E. corner of said claim; thence 1500 feet to a post at the N.W. corner of said claim; thence 300 feet to the place of beginning.

Dated and posted on the ground this 30 day of March, 1962

F. V. Castillo
Witness

Norman Thoenstrup
Locator(s)

STATE OF ARIZONA
COUNTY OF Pinal ss.

I hereby certify that the within instrument was filed and recorded at request of Norman Thoenstrup

Witness my hand and official seal the day and year aforesaid.

SOPHIE M. SMITH

County Recorder.

By Carolyn C. Cittern
Deputy Recorder.

on APR 2 1962 at Los Pinos, M. DOCKET 320 PAGE 112

Fee \$1.00

241859

Indexed	Photostat Compared	Blotted
INDEXED COMPARED		

Page.....

Notice of Mining Location

LODE CLAIM

TO ALL WHOM IT MAY CONCERN:

This Mining Claim, the name of which is the J.R. #9

Mining Claim, situate on land belonging to the United States of America, and in which there are valuable mineral deposits, was entered upon and located for the purpose of exploration and purchase by

Norman Twenstrup - a citizen of the U.S.

(Locator must insert either "A Citizen of the United States," or "Who has declared his intention to become a Citizen of the United States.") the undersigned, on the 30 day of March, 1962

The length of this claim is 1500 feet and 1 claim ~~500~~ 1490 feet in a Easterly direction and 10 feet in a Westerly direction from the center of the discovery shaft, at which this notice is posted, lengthwise of the claim together with 300 feet in width of the surface grounds, on each side of the center of said claim. The general course of the lode deposit and premises is from the West to the East.

The claim is situated and located in the Acator (Blackwater) Mining District, in Pinal county, in the State of Arizona, about 1/2 miles in a Northwest direction from Casa Grande, Arizona - bounded on the West by J.R. #8 SEC 23 T5S-R5E

The surface boundaries of the claim are marked upon the ground as follows:

Beginning at a post at a point in a Westerly direction 10 feet from the discovery shaft (at which this notice is posted), being in the center of the West end line of said claim; thence 300 feet to a post, being the S.W. corner of said claim; thence 1500 feet to a post (monument) being at the S.E. corner of said claim; thence 300 feet to a post (monument) at the center of the East end of this claim; thence 300 feet to a post (monument), being at the N.E. corner of said claim; thence 1500 feet to a post at the N.W. corner of said claim; thence 300 feet to the place of beginning.

Dated and posted on the ground this 30 day of March, 1962

F. V. Castillo
Witness

Norman Twenstrup
Locator(s)

STATE OF ARIZONA
COUNTY OF Pinal ss.

I hereby certify that the within instrument was filed and recorded at request of Norman Twenstrup

Witness my hand and official seal the day and year aforesaid.

SOPHIE M. SMITH
County Recorder.

By Cashy Citean
Deputy Recorder.

on APR 2 1962 at 1:00 P.
DOCKET 320 PAGE 113

Fee \$1.00

Indexed	Photostat Compared	Blotted
INDEXED COMPARED		

Page.....

241860



Sec 23 T55 - R5E

Notice of Mining Location LODE CLAIM

TO ALL WHOM IT MAY CONCERN:

This Mining Claim, the name of which is the J. R. # 10
Mining Claim, situate on land belonging to the United States of America, and in which there are valuable mineral deposits, was entered upon and located for the purpose of exploration and purchase by Norman Twenstrup

(Locator must insert either "A Citizen of the United States," or "Who has declared his intention to become a Citizen of the United States.")
the undersigned, on the 30 day of March, 1962

The length of this claim is 1500 feet and 2 claim 1490 feet in a Northerly direction and 10 feet in a Southerly direction from the center of the discovery shaft, at which this notice is posted, lengthwise of the claim together with 300 feet in width of the surface grounds, on each side of the center of said claim. The general course of the lode deposit and premises is from the South to the North

The claim is situated and located in the Acator (Blackwater) Mining District, in Pinal county, in the State of Arizona, about 1 1/2 miles in a Northwest direction from Casa Grande, Arizona - bounded on the south by J. R. # 9 - SEC 23 T55 - R5E

The surface boundaries of the claim are marked upon the ground as follows:

Beginning at a post
at a point in a Southerly direction 10 feet from the discovery shaft (at which this notice is posted), being in the center of the South end line of said claim; thence 300 feet to a monument, being the S. E. corner of said claim; thence 1500 feet to a post being at the N. E. corner of said claim; thence 300 feet to a post at the center of the North end of this claim; thence 300 feet to a post, being at the N. W. corner of said claim; thence 1500 feet to a post at the S. W. corner of said claim; thence 300 feet to the place of beginning.

Dated and posted on the ground this 30 day of March, 1962

F. V. Castillo
Witness

Norman Twenstrup
Locator(s)

STATE OF ARIZONA
COUNTY OF Pinal ss.

I hereby certify that the within instrument was filed and recorded at request of Norman Twenstrup

Witness my hand and official seal the day and year aforesaid.

SOPHIE M. SMITH

County Recorder.

By Carolyn Oster
Deputy Recorder.

on APR 2 1962 at

1:00 P. M, Docket 320 PAGE 114

Fee \$1.00
241861

Indexed	Photostat Compared	Blotted
INDEXED	COMPARED	

140

Notice of Mining Location

DOCKET 320 PAGE 115

LODE CLAIM

TO ALL WHOM IT MAY CONCERN:

This Mining Claim, the name of which is the J.R.#11 Mining Claim, situate on land belonging to the United States of America, and in which there are valuable mineral deposits, was entered upon and located for the purpose of exploration and purchase by

Norman Twenstrup - a citizen of the U.S.
(Locator must insert either "A Citizen of the United States," or "Who has declared his intention to become a Citizen of the United States.")

the undersigned, on the 30 day of March, 1962

The length of this claim is 1500 feet and 2 claim 1490 feet in a northerly direction and 10 feet in a southerly direction from the center of the discovery shaft, at which this notice is posted, lengthwise of the claim together with 300 feet in width of the surface grounds, on each side of the center of said claim. The general course of the lode deposit and premises is from the South to the North

The claim is situated and located in the Sacaton (Blackwater) Mining District, in Pinal county, in the State of Arizona; about 7 miles in a northwest direction from Casa Grande, Arizona - bounded on the south end lines adjacent by J.R.#10

The surface boundaries of the claim are marked upon the ground as follows:

Beginning at a post at a point in a southerly direction 10 feet from the discovery shaft (at which this notice is posted), being in the center of the South end line of said claim; thence 300 feet to a post, being the S.W. corner of said claim; thence 1500 feet to a monument being at the N.W. corner of said claim; thence 300 feet to a monument at the center of the North end of this claim; thence 300 feet to a monument, being at the N.E. corner of said claim; thence 1500 feet to a post at the S.E. corner of said claim; thence 300 feet to the place of beginning.

Dated and posted on the ground this 30 day of March, 1962

F.V. CASTILLO
Witness

Norman Twenstrup
Locator(s)

STATE OF ARIZONA
COUNTY OF Pinal ss.

I hereby certify that the within instrument was filed and recorded at request of Norman Twenstrup

Witness my hand and official seal the day and year aforesaid.

SOPHIE M. SMITH
County Recorder.

By Cassidy
Deputy Recorder.

on APR 2 1962 at 1:00 P.M.
Docket 320 PAGE 115
Page.....

Fee \$1.00

Indexed	Photostat Compared	Blotted
INDEXED COMPARED		

241862

NO

Notice of Mining Location

LODE CLAIM

TO ALL WHOM IT MAY CONCERN:

This Mining Claim, the name of which is the J.R. #12

Mining Claim, situate on land belonging to the United States of America, and in which there are valuable mineral deposits, was entered upon and located for the purpose of exploration and purchase by

Norman Twenstrup a citizen of the U.S.

(Locator must insert either "A Citizen of the United States," or "Who has declared his intention to become a Citizen of the United States.") the undersigned, on the 30 day of March, 1962

The length of this claim is 1500 feet and 2 claim 1490 feet in a Northerly direction and 10 feet in a Southerly direction from the center of the discovery shaft, at which this notice is posted, lengthwise of the claim together with 300 feet in width of the surface grounds, on each side of the center of said claim. The general course of the lode deposit and premises is from the South to the North

The claim is situated and located in the Coconino (Blackwater) Mining District, in Pinal county, in the State of Arizona, about 7 miles in a Northwest direction from Casa Grande, Ariz. This claim joins the north end of J.R. #11. SEC. 14 T.55-R.5E

The surface boundaries of the claim are marked upon the ground as follows:

Beginning at a monument at a point in a Southerly direction 10 feet from the discovery shaft (at which this notice is posted), being in the center of the South end line of said claim; thence 300 feet to a monument, being the Southeast corner of said claim; thence 1500 feet to a monument being at the N.E. corner of said claim; thence 300 feet to a monument at the center of the North end of this claim; thence 300 feet to a monument, being at the N.W. corner of said claim; thence 1500 feet to a post (monument) at the S.W. corner of said claim; thence 300 feet to the place of beginning.

Dated and posted on the ground this 30 day of March, 1962

F.V. CASTILLO
Witness

Norman Twenstrup
Locator(s)

STATE OF ARIZONA
COUNTY OF Pinal ss.

I hereby certify that the within instrument was filed and recorded at request of Norman Twenstrup

on APR 2 1962 at 1:00 P.M.
DOCKET **320** PAGE **116**
Page.....

Fee \$1.00

211863

Witness my hand and official seal the day and year aforesaid.

SOPHIE M. SMITH

County Recorder.

By Carmel Ortega
Deputy Recorder.

Indexed	Photostat Compared	Blotted
INDEXED	COMPARED	

NO



Notice of Mining Location

LODE CLAIM

TO ALL WHOM IT MAY CONCERN:

J.R.#14

This Mining Claim, the name of which is the Mining Claim, situate on land belonging to the United States of America, and in which there are valuable mineral deposits, was entered upon and located for the purpose of exploration and purchase by Norman T. Weinstrop - a citizen of the U.S.

(Locator must insert either "A Citizen of the United States," or "Who has declared his intention to become a Citizen of the United States.") the undersigned, on the 30 day of March, 1962

The length of this claim is 1500 feet and 2 claim 1490 feet in a Eashty direction and 10 feet in a Westerty direction from the center of the discovery shaft, at which this notice is posted, lengthwise of the claim together with 300 feet in width of the surface grounds, on each side of the center of said claim. The general course of the lode deposit and premises is from the West to the East

The claim is situated and located in the Sacaton (Blackwater) Mining District, in Pinal county, in the State of Arizona, about 7 miles in a northwest direction from Casa Grande,

Arizona - This claim is bounded on the west by J.R.#11 SEC. 13 - T55 - R5E

The surface boundaries of the claim are marked upon the ground as follows:

Beginning at a monument at a point in a Westerty direction 10 feet from the discovery shaft (at which this notice is posted), being in the center of the West end line of said claim; thence 300 feet to a monument, being the S.W. corner of said claim; thence 1500 feet to a monument being at the S.E. corner of said claim; thence 300 feet to a monument at the center of the East end of this claim; thence 300 feet to a monument, being at the N.E. corner of said claim; thence 1500 feet to a monument at the N.W. corner of said claim; thence 300 feet to the place of beginning.

Dated and posted on the ground this 30 day of March, 1962

F. V. Castillo

Witness

Locator(s)

STATE OF ARIZONA COUNTY OF Pinal ss.

INDEXED COMPARED

Witness my hand and official seal the day and year aforesaid.

I hereby certify that the within instrument was filed and recorded at

242710

SOPHIE M. SMITH

County Recorder.

request of Norman T. Weinstrop 7459 E. Almeria Rd - Scottsdale

By

Carol J. Luten Deputy Recorder

on APR 17 1962

at DOCKET 321 PAGE 428

Fee \$1.00

Table with 3 columns: Indexed, Photostat Compared, Blotted

Page

Handwritten 'NO' in a circle

STATE OF ARIZONA, County of Pinal; No. 24072 } ss. Norman Twenstrup
I do hereby certify that the within instrument was filed and recorded at request of
on APR 17 1962 at 8:02 M. Docket
Page Records of Pinal County, Arizona. DOCKET 321 PAGE 429
WITNESS my hand and official seal the day and year first above written.
SOPHIE M. SMITH, County Recorder.
By Carolyn C. [Signature], Deputy.

LOCATION NOTICE

DOCKET 321 PAGE 429

LODE MINING CLAIM

This mining claim, the name of which is the J. R. # 18

mining claim, was located by the undersigned Norman Twenstrup - a
citizen of the U.S. on the 7 day of April 1962

This claim is 1500 feet long and 600 feet wide, and the point of discovery is 10
feet from the East end and 1490 feet from the West
end of this claim.

The general course of this claim is from West to East

This claim is situated and located in the Blackwater

Mining District, in Pinal County, State of Arizona, about 7 miles

in a Northwesterly direction from Casa Grande, Ariz.
Sec 23 - T5S - R5E - Adjacent to
J. R. # 6 on the West end line and J. R. #
7 on the South side and J. R. # 19 on
the east -

Dated and posted on the ground the day and year first above written.

Norman Twenstrup

Witness:

Sullivan

(110)

STATE OF ARIZONA, County of Pinal; No. 212212 } ss.

I do hereby certify that the within instrument was filed and recorded at request of Norman Twenstrup on APR 17 1962 at 8:00 M. Docket

Page. Records of Pinal County, Arizona. DOCKET **321** PAGE **430**

WITNESS my hand and official seal the day and year first above written.
SOPHIE M. SMITH, County Recorder
By Carolyn Steyer, Deputy.



LOCATION NOTICE

LODE MINING CLAIM

This mining claim, the name of which is the J. R. # 19

mining claim, was located by the undersigned Norman Twenstrup
a citizen of the U.S. on the 7 day of April 1962

This claim is 1500 feet long and 600 feet wide, and the point of discovery is 10
feet from the West end and 1490 feet from the East
end of this claim.

The general course of this claim is from West to East

This claim is situated and located in the Blackwater

Mining District, in Pinal County, State of Arizona, about 7 miles
in a Northwesterly direction from Casa Grande, Ariz.

Sec. 23 - T53 - R5E - adjacent
to J.R. # 18 on the West - J.R. # 20
on the east and J.R. # 8 on the
South -

Dated and posted on the ground the day and year first above written.

Witness: Norman Twenstrup

Sullivan

NO

STATE OF ARIZONA, County of Pinal; No. 242743 } ss. Norman Tweenstrup
I do hereby certify that the within instrument was filed and recorded at request of Norman Tweenstrup
on APR 17 1962 at 8:00 M., Docket

Page 431 Records of Pinal County, Arizona. DOCKET **321** PAGE **431**
WITNESS my hand and official seal the day and year first above written.
SOPHIE M. SMITH, County Recorder
By Caroline C. Clegg, Deputy.



LOCATION NOTICE

LODE MINING CLAIM

DOCKET **321** PAGE **431**

This mining claim, the name of which is the J.R. # 20

mining claim, was located by the undersigned Norman Tweenstrup
a citizen of the U.S. on the 7 day of April 1962

This claim is 1080 feet long and 600 feet wide, and the point of discovery is 10
feet from the West end and 1070 feet from the East
end of this claim.

The general course of this claim is from West to East

This claim is situated and located in the Blackwater
Mining District, in Pinal County, State of Arizona, about 7 miles
in a Northwesterly direction from Casa Grande, Ariz.
Sec 23 - T5/S - R5E - adjacent to
J.R. # 19 on the West - J.R. # 10 on
the East - J.R. # 9 on the South

Dated and posted on the ground the day and year first above written.

Witness:

Norman Tweenstrup

Sullivan

NO

STATE OF ARIZONA, County of Pinal; No. 210711 } ss. Norman Tweenstrup
I do hereby certify that the within instrument was filed and recorded at request of Norman Tweenstrup
on APR 17 1962 at 8:20 P.M., Docket DOCKET 321 PAGE 432
Page _____ Records of Pinal County, Arizona.
WITNESS my hand and official seal the day and year first above written.
SOPHIE M. SMITH, County Recorder
By _____, Deputy.



LOCATION NOTICE

LODE MINING CLAIM

This mining claim, the name of which is the J.R. # 21

mining claim, was located by the undersigned Norman Tweenstrup
a citizen of the U.S. on the 7 day of April 1962

This claim is 1500 feet long and 600 feet wide, and the point of discovery is 10
feet from the West end and 1490 feet from the East
end of this claim.

The general course of this claim is from West to East

This claim is situated and located in the Blackwater

Mining District, in Pinal County, State of Arizona, about 7 miles

in a Northwesterly direction from Casa Grande, Ariz

Adjacent to J.R. # 20 on the South
J.R. # 10 on the East

Sec 23 - T5S - R5E

Dated and posted on the ground the day and year first above written.

Witness:

Norman Tweenstrup

[Signature]

(NO)

PLACE OF LOCATION OF THE MINING CLAIM

STATE OF ARIZONA, County of Pinal; No. 2470-30

I do hereby certify that the within instrument was filed and recorded at request of *J. Woolson* at *M.* DOCKET 329 PAGE 165

Page *2470-30* on *July 16 1962* at *Pinal County, Arizona.*

WITNESS my hand and official seal the day and year first above written.
By *Sophie M. Smith* County Recorder, Deputy.

WIT: *[Signature]* This claim mining claim
Mining Claim. () do not fail to write the above blank 1

an abandoned

19 *1962* (Seal)

a locator of the within location work was performed from the date of location and in the manner

ZONA } ss. }
County }

NOTICE OF LOCATION

U.S. LODE

NOTICE IS HEREBY GIVEN That the *MARY #23* Mining Claim was located by *Norman Twenstrup, Citizen USA* on this *7th* day of *July*, 19*62*, for mining purposes. Said claim is 1500 feet in length along the vein or deposit of mineral-bearing rock in place and 300 feet in width on each side of the center of said vein or deposit, from end to end of said claim. The general course of this claim is *N-3* and is situated in the *Blackwater* Mining District *Pinal* County, Arizona, about *9 miles NW of Casa Grande* in the *N 1/2 of Sec #15, T58, R5E. Joins the south end of Mary #24*

(Write on above lines the distance and direction the claim is from some permanent and natural object, such as a mountain, peak, stream, etc.)

This claim runs from the discovery monument, or stake on which the notice is posted, *1490* feet in a *-S-* direction to the *-S-* center end monument, or stake, and *10* feet in a *-N-* direction from the aforesaid monument, or stake, to the *-N-* center end monument or stake, and is also marked by two corner monuments, or stakes, at each end of said claim, one on each side of and 300 feet from the center end monuments, or stakes, making the claim in the form of a parallelogram.

Witness: *[Signature]* *Norman Twenstrup*
Locator.

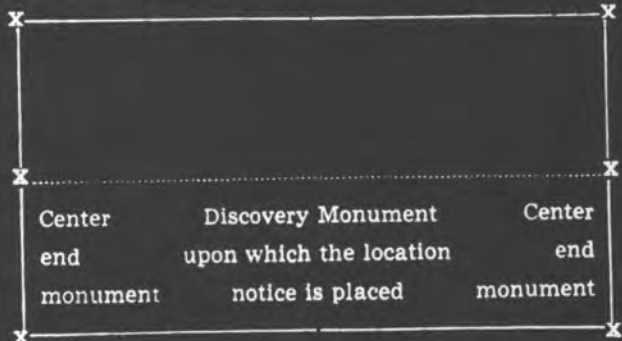
How to fill out a location notice:

NOTICE OF LOCATION

Notice is hereby given that the *COPPER KING* Mining Claim was located by *JOHN DOE AND RICHARD ROE* on this the *11th* day of *June*, 1946, for mining purposes. Said claim is 1500 feet in length along this vein or deposit of mineral-bearing rock in place, and 300 feet in width on each side of the center of said vein or deposit from end to end of claim. The general course of this claim is *NORTH AND SOUTH* and it is situated in the *WRIGHTON* mining district *SANTA CRUZ* County, Arizona, about *TWO MILES SOUTHEAST FROM ROCK PEAK*. This claim runs from the discovery monument or stake, upon which the notice is posted, *750* feet in a *SOUTHERLY* direction to the *SOUTHERLY* center end monument, or stake, and *750* feet in a *NORTHERLY* direction from the aforesaid location monument, or stake, to the *NORTHERLY* center end monument, or stake, and is also marked by two corner monuments, or stakes, at each end of said claim, one on each side of and 300 feet from the center end monuments, or stakes, making claim in the form of a parallelogram.

JOHN DOE,
RICHARD ROE,
Locators.

How to fill out a location notice:



Stone monuments must be three feet high. Stakes must be four feet above ground and substantial, no thickness is specified.

You can record as soon as you locate if you desire to, and do your location work at any time within 90 days from date of location.

LOCATION

HE

CLAIM

ss. }
nty. }

or of the within
work was per-
formed on the date of
in the manner

19... (Seal)

andoned

claim
im on

STATE OF ARIZONA, County of Pinal; No. 247081
I do hereby certify that the within instrument was filed and recorded at request of *J. Sullivan*

on July 16 1962 at Records of Pinal County, Arizona.

By SOPHIE M. SMITH, County Recorder, Deputy.

Page

WITNESS my hand and official seal the day and year first above written.

INDEXED COMPARED

I, ST
hereby certify
named claim
formed their
location, to
required by

WITNESS M
day of

This claim is
mining claim kno

Mining Claim. (When
do not fail to write t
the above blank line.

NOTICE OF LOCATION

U.S. LODE

NOTICE IS HEREBY GIVEN That the MARY # 24 Mining
Claim was located by Jim Sullivan, Citizen USA.
on this 7th day of July, 1962, for mining purposes. Said claim
is 1500 feet in length along the vein or deposit of mineral-bearing rock in place and 300 feet in width on each
side of the center of said vein or deposit, from end to end of said claim. The general course of this claim is
N-S.

and is situated in the Blackwater Mining District
Pinal County, Arizona, about 9 mi nw of casa grande in
the N $\frac{1}{2}$ of Sec#15, T5S, R5E. Joins the north end of Mary # 23

(Write on above lines the distance and direction the claim is from some permanent and natural object, such
as a mountain, peak, stream, etc.)

This claim runs from the discovery monument, or stake on which the notice is posted, 1490
feet in a -NW- direction to the -N- center
end monument, or stake, and 10 feet in a -S-
direction from the aforesaid monument, or stake, to the -S- center end monument
or stake, and is also marked by two corner monuments, or stakes, at each end of said claim, one on each side
of and 300 feet from the center end monuments, or stakes, making the claim in the form of a parallelogram.

Witness:

[Signature]

[Signature]

Locator.

How to fill out a location notice:



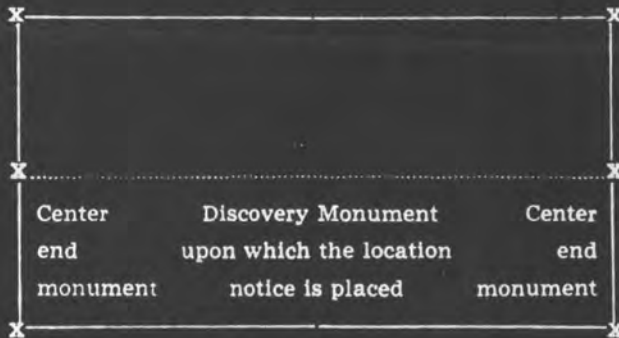
NOTICE OF LOCATION



Notice is hereby given that the COPPER KING
Mining Claim was located by JOHN DOE AND RICH-
ARD ROE on this the 11th day of June, 1946,
for mining purposes. Said claim is 1500 feet in length
along this vein or deposit of mineral-bearing rock in
place, and 300 feet in width on each side of the center
of said vein or deposit from end to end of claim. The
general course of this claim is NORTH AND SOUTH
and it is situated in the WRIGHTON mining district
SANTA CRUZ County, Arizona, about TWO
MILES SOUTHEAST FROM ROCK PEAK. This
claim runs from the discovery monument or stake,
upon which the notice is posted, 750 feet in a
SOUTHERLY direction to the SOUTHERLY center
end monument, or stake, and 750 feet in a NORTHERLY
direction from the aforesaid location
monument, or stake, to the NORTHERLY center
end monument, or stake, and is also marked by two
corner monuments, or stakes, at each end of said
claim, one on each side of and 300 feet from the center
end monuments, or stakes, making claim in the form
of a parallelogram.

JOHN DOE,
RICHARD ROE,
Locators.

How to fill out a location notice:



Stone monuments must be three feet high. Stakes
must be four feet above ground and substantial, no
thickness is specified.

You can record as soon as you locate if you desire to,
and do your location work at any time within 90 days
from date of location.

E OF LOCATION
OF THE
NG CLAIM

STATE OF ARIZONA, County of Pinal; No. 247082
I do hereby certify that the within instrument was filed and recorded at request of J. Woolley at JUL 16 1962 on Records of Pinal County Arizona first above written.
WITNESS my hand and official seal the day and year first above written.
By SOPHIE M. SMITH, County Recorder
Deputy.

locator of the within location work was performed by Norman Thensberg on this 19 day of July, 1962, in abandoned mining claim on Mary # 25 Docket 329 Page 167

WITN. Norman Thensberg
here name of locator require
This claim mining claim
Mining Claim. () do not fail to write the above blank 1

NOTICE OF LOCATION

U.S. LODGE
NOTICE IS HEREBY GIVEN That the MARY # 25 Mining Claim was located by Norman Thensberg, Citizen USA on this 7th day of July, 1962 for mining purposes. Said claim is 1500 feet in length along the vein or deposit of mineral-bearing rock in place and 300 feet in width on each side of the center of said vein or deposit, from end to end of said claim. The general course of this claim is N-S and is situated in the Blackwater Mining District Pinal County, Arizona, about 9 mi. NW of Casa Grande in the N of Sec. 15, T5S, R5E. Joins the south end of Mary # 26

(Write on above lines the distance and direction the claim is from some permanent and natural object, such as a mountain, peak, stream, etc.)
This claim runs from the discovery monument, or stake on which the notice is posted, 1490 feet in a N-S direction to the N-S center end monument, or stake, and 10 feet in a N-S direction from the aforesaid monument, or stake, to the N-S center end monument or stake, and is also marked by two corner monuments, or stakes, at each end of said claim, one on each side of and 300 feet from the center end monuments, or stakes, making the claim in the form of a parallelogram.

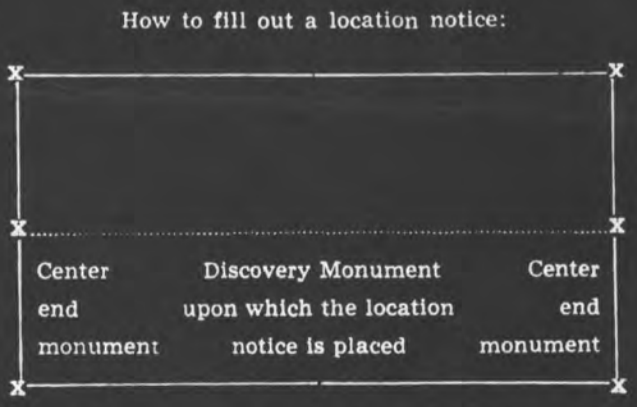
Witness: [Signature]
Norman Thensberg
Locator.

How to fill out a location notice:

NOTICE OF LOCATION

Notice is hereby given that the COPPER KING Mining Claim was located by JOHN DOE AND RICHARD ROE on this the 11th day of June, 1946, for mining purposes. Said claim is 1500 feet in length along this vein or deposit of mineral-bearing rock in place, and 300 feet in width on each side of the center of said vein or deposit from end to end of claim. The general course of this claim is NORTH AND SOUTH and it is situated in the WRIGHTON mining district SANTA CRUZ County, Arizona, about TWO MILES SOUTHEAST FROM ROCK PEAK. This claim runs from the discovery monument or stake, upon which the notice is posted, 750 feet in a SOUTHERLY direction to the SOUTHERLY center end monument, or stake, and 750 feet in a NORTHERLY direction from the aforesaid location monument, or stake, to the NORTHERLY center end monument, or stake, and is also marked by two corner monuments, or stakes, at each end of said claim, one on each side of and 300 feet from the center end monuments, or stakes, making claim in the form of a parallelogram.

JOHN DOE,
RICHARD ROE,
Locators.



Stone monuments must be three feet high. Stakes must be four feet above ground and substantial, no thickness is specified.

You can record as soon as you locate if you desire to, and do your location work at any time within 90 days from date of location.

operator of the within location work was performed from the date of and in the manner this 19 (Seal) an abandoned old claim claim on

STATE OF ARIZONA, County of Pinal, No. 247082
 I do hereby certify that the within instrument was filed and recorded at request of J. W. ... M., Doc. ...
 Page ... on ... Records of Pinal County, Arizona.
 WITNESS my hand and official seal the day and year first above written
 INDEXED COMPARED By SOPHIE M. SMITH, County Recorder,
 I, ... hereby named formed locator require WITNE di This claim mining claim Mining Claim. (do not fail to write the above blank

NOTICE OF LOCATION

U.S. LODE
 NOTICE IS HEREBY GIVEN That the MARYA 26 Mining Claim was located by Jim Sullivan, Citizen USA on this 7th day of July, 1962, for mining purposes. Said claim is 1500 feet in length along the vein or deposit of mineral-bearing rock in place and 300 feet in width on each side of the center of said vein or deposit, from end to end of said claim. The general course of this claim is and is situated in the Blackwater Mining District Pinal County, Arizona, about 9 mi. NW of Casa Grande in the NE of Sec 15, T5N, R5E. Joins the north end of Marya 25

(Write on above lines the distance and direction the claim is from some permanent and natural object, such as a mountain, peak, stream, etc.
 This claim runs from the discovery monument, or stake on which the notice is posted, 1490 feet in a -N- direction to the -N- center end monument, or stake, and 10 feet in a -S- direction from the aforesaid monument, or stake, to the -S- center end monument or stake, and is also marked by two corner monuments, or stakes, at each end of said claim, one on each side of and 300 feet from the center end monuments, or stakes, making the claim in the form of a parallelogram.

Witness: [Signature] [Signature]
 Locator.

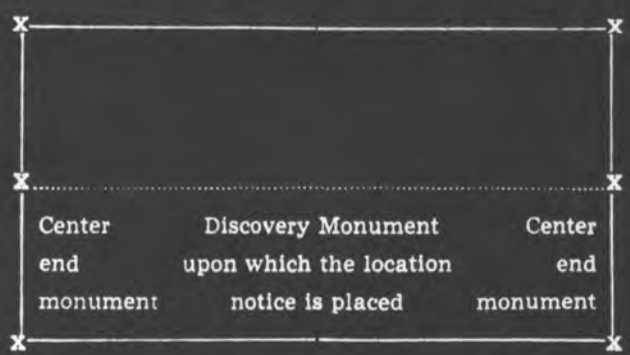
How to fill out a location notice:

NOTICE OF LOCATION

Notice is hereby given that the COPPER KING Mining Claim was located by JOHN DOE AND RICHARD ROE on this the 11th day of June, 1946, for mining purposes. Said claim is 1500 feet in length along this vein or deposit of mineral-bearing rock in place, and 300 feet in width on each side of the center of said vein or deposit from end to end of claim. The general course of this claim is NORTH AND SOUTH and it is situated in the WRIGHTON mining district SANTA CRUZ County, Arizona, about TWO MILES SOUTHEAST FROM ROCK PEAK. This claim runs from the discovery monument or stake, upon which the notice is posted, 750 feet in a SOUTHERLY direction to the SOUTHERLY center end monument, or stake, and 750 feet in a NORTHERLY direction from the aforesaid location monument, or stake, to the NORTHERLY center end monument, or stake, and is also marked by two corner monuments, or stakes, at each end of said claim, one on each side of and 300 feet from the center end monuments, or stakes, making claim in the form of a parallelogram.

JOHN DOE,
 RICHARD ROE,
 Locators.

How to fill out a location notice:



Stone monuments must be three feet high. Stakes must be four feet above ground and substantial, no thickness is specified.

You can record as soon as you locate if you desire to, and do your location work at any time within 90 days from date of location.

E OF LOCATION OF THE BIG CLAIM

STATE OF ARIZONA, County of Pinal, No. 247081

I do hereby certify that the within instrument was filed and recorded at request of J. J. ... ss. M., Docket.

WITNESS my hand and official seal the day and year first above written.

By SOPHIE M. SMITH, County Recorder, Deputy.

is, 19... (Seal) abandoned

ocator of the within location work was performed from the date of and in the manner

Page 1 of 1 claim in on

INDEXED COMPARED

I, Norman Twenstrup, hereby named formed location required

This claim mining claim k

Mining Claim. (Wh do not fail to write the above blank line

NOTICE OF LOCATION

U.S. LODE

NOTICE IS HEREBY GIVEN That the MARY # 27 Mining Claim was located by Norman Twenstrup, Citizen USA on this 7th day of July, 1962, for mining purposes. Said claim is 1500 feet in length along the vein or deposit of mineral-bearing rock in place and 300 feet in width on each side of the center of said vein or deposit, from end to end of said claim. The general course of this claim is N-S and is situated in the Blackwater Mining District Pinal County, Arizona, about 9 mi. NW of Casa Grande in the N 1/2 of Sec#15, T5S, R5E. Joins the south end of Mary# 28

(Write on above lines the distance and direction the claim is from some permanent and natural object, such as a mountain, peak, stream, etc.)

This claim runs from the discovery monument, or stake on which the notice is posted, 1490 feet in a -S- direction to the -S- center end monument, or stake, and 10 feet in a -N- direction from the aforesaid monument, or stake, to the -N- center end monument or stake, and is also marked by two corner monuments, or stakes, at each end of said claim, one on each side of and 300 feet from the center end monuments, or stakes, making the claim in the form of a parallelogram.

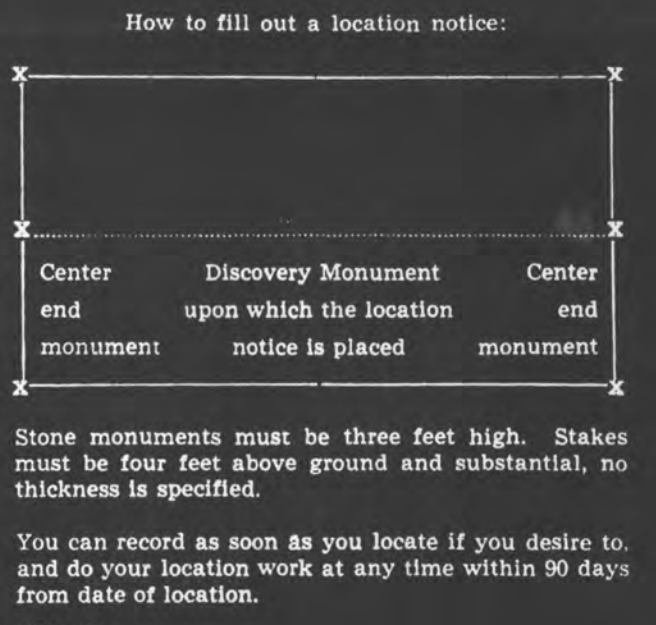
Witness: [Signature] Norman Twenstrup
Locator.

How to fill out a location notice:

NOTICE OF LOCATION

Notice is hereby given that the COPPER KING Mining Claim was located by JOHN DOE AND RICHARD ROE on this the 11th day of June, 1946, for mining purposes. Said claim is 1500 feet in length along this vein or deposit of mineral-bearing rock in place, and 300 feet in width on each side of the center of said vein or deposit from end to end of claim. The general course of this claim is NORTH AND SOUTH and it is situated in the WRIGHTON mining district SANTA CRUZ County, Arizona, about TWO MILES SOUTHEAST FROM ROCK PEAK. This claim runs from the discovery monument or stake, upon which the notice is posted, 750 feet in a SOUTHERLY direction to the SOUTHERLY center end monument, or stake, and 750 feet in a NORTHERLY direction from the aforesaid location monument, or stake, to the NORTHERLY center end monument, or stake, and is also marked by two corner monuments, or stakes, at each end of said claim, one on each side of and 300 feet from the center end monuments, or stakes, making claim in the form of a parallelogram.

JOHN DOE,
RICHARD ROE,
Locators.



NOTICE OF LOCATION

OF THE

MINING CLAIM

ARIZONA } ss. }
County.

I am a locator of the within the location work was performed 90 days from the date of count and in the manner

seal this _____, 19____ (Seal)

of an abandoned _____ ss. _____ old claim
1 claim on

STATE OF ARIZONA, County of Pinal; No. 242085-5
I do hereby certify that the within instrument was filed and recorded at request of _____ at _____
Page _____ on _____ Records of Pinal County, Arizona.
WITNESS my official seal the day and year first above written.
By SOPHIE M. SMITH, County Recorder,
Deputy.

JUL 16 1962

DOCKET 329 PAGE 170

INDEXED COMPARED

NOTICE OF LOCATION

U.S. LODE

NOTICE IS HEREBY GIVEN That the MARY# 28 Mining
Claim was located by Jim Sullivan, Citizen USA
on this 7th day of July, 1962, for mining purposes. Said claim
is 1500 feet in length along the vein or deposit of mineral-bearing rock in place and 300 feet in width on each
side of the center of said vein or deposit, from end to end of said claim. The general course of this claim is
n-s
and is situated in the Blackwater Mining District
Pinal County, Arizona, about 9 mi NW of Casa Grande in
the N½ of Sec#15, T5S, R5E. Joins the north end of Mary# 27

(Write on above lines the distance and direction the claim is from some permanent and natural object, such as a mountain, peak, stream, etc.)

This claim runs from the discovery monument, or stake on which the notice is posted, 1490
feet in a -N- direction to the -N- center
end monument, or stake, and 10 feet in a -S-
-S- direction from
the aforesaid monument, or stake, to the -S- center end monument
or stake, and is also marked by two corner monuments, or stakes, at each end of said claim, one on each side
of and 300 feet from the center end monuments, or stakes, making the claim in the form of a parallelogram.

Witness:

[Handwritten signature]

[Handwritten signature: Jim Sullivan]

Locator.

How to fill out a location notice:



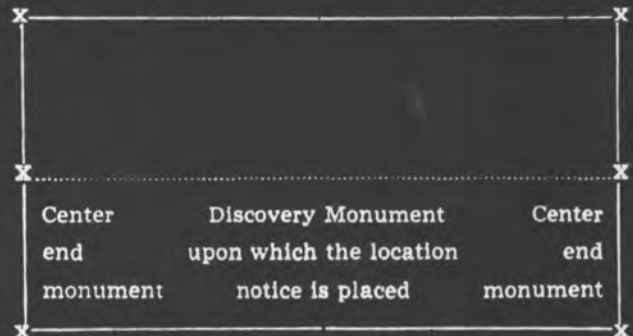
NOTICE OF LOCATION



Notice is hereby given that the...COPPER KING...
Mining Claim was located by...JOHN DOE AND RICH-
ARD ROE...on this the...11th...day of...June... 1946,
for mining purposes. Said claim is 1500 feet in length
along this vein or deposit of mineral-bearing rock in
place, and 300 feet in width on each side of the center
of said vein or deposit from end to end of claim. The
general course of this claim is...NORTH AND SOUTH
and it is situated in the...WRIGHTON...mining district
...SANTA CRUZ... County, Arizona, about ...TWO
MILES...SOUTHEAST FROM ROCK PEAK... This
claim runs from the discovery monument or stake,
upon which the notice is posted...750...feet in a
SOUTHERLY... direction to the ...SOUTHERLY... center
end monument, or stake, and ...750... feet in a ...
NORTHERLY... direction from the aforesaid location
monument, or stake, to the ...NORTHERLY... center
end monument, or stake, and is also marked by two
corner monuments, or stakes, at each end of said
claim, one on each side of and 300 feet from the center
end monuments, or stakes, making claim in the form
of a parallelogram.

JOHN DOE,
RICHARD ROE,
Locators.

How to fill out a location notice:



Stone monuments must be three feet high. Stakes must be four feet above ground and substantial, no thickness is specified.

You can record as soon as you locate if you desire to, and do your location work at any time within 90 days from date of location.

OF THE LOCATION

IG CLAIM

STATE OF ARIZONA, County of Pinal; No. 247086

Page

WITNESS my hand and official seal the day and year first above written.

INDEXED COMPARED I hereby named formed location required

Locator of the within location work was performed from the date of and in the manner

is 19 (Seal)

abandoned

claim in on

JUL 16 1962

at request of M. Docket Deputy. SOPHIE M. SMITH, County Recorder.

Mining Claim. (When do not fail to write in the above blank line)

NOTICE OF LOCATION

U.S. LODE

NOTICE IS HEREBY GIVEN That the MARY # 29 Mining Claim was located by

Norman Twenstrup, Citizen USA on this 7th day of July 1962, for mining purposes. Said claim is 1500 feet in length along the vein or deposit of mineral-bearing rock in place and 300 feet in width on each side of the center of said vein or deposit, from end to end of said claim. The general course of this claim is

and is situated in the Blackwater Mining District Pinal County, Arizona, about 9 mi NW of Casa Grande in the NE 1/4 of Sec 15, T5S, R5E. Joins the south end of Mary # 30

(Write on above lines the distance and direction the claim is from some permanent and natural object, such as a mountain, peak, stream, etc.

This claim runs from the discovery monument, or stake on which the notice is posted, 1490 feet in a -S- direction to the -S- center end monument, or stake, and 10 feet in a -N- direction from the aforesaid monument, or stake, to the -N- center end monument or stake, and is also marked by two corner monuments, or stakes, at each end of said claim, one on each side of and 300 feet from the center end monuments, or stakes, making the claim in the form of a parallelogram.

Witness:

Norman Twenstrup

Locator.

How to fill out a location notice:



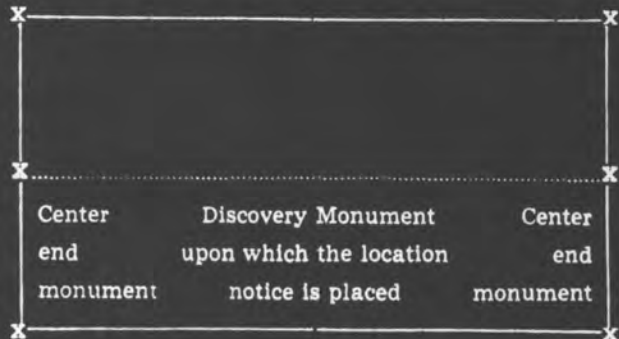
NOTICE OF LOCATION



Notice is hereby given that the COPPER KING Mining Claim was located by JOHN DOE AND RICHARD ROE on this the 11th day of June 1946, for mining purposes. Said claim is 1500 feet in length along this vein or deposit of mineral-bearing rock in place, and 300 feet in width on each side of the center of said vein or deposit from end to end of claim. The general course of this claim is NORTH AND SOUTH and it is situated in the WRIGHTON mining district SANTA CRUZ County, Arizona, about TWO MILES SOUTHEAST FROM ROCK PEAK. This claim runs from the discovery monument or stake, upon which the notice is posted, 750 feet in a SOUTHERLY direction to the SOUTHERLY center end monument, or stake, and 750 feet in a NORTHERLY direction from the aforesaid location monument, or stake, to the NORTHERLY center end monument, or stake, and is also marked by two corner monuments, or stakes, at each end of said claim, one on each side of and 300 feet from the center end monuments, or stakes, making claim in the form of a parallelogram.

JOHN DOE, RICHARD ROE, Locators.

How to fill out a location notice:



Stone monuments must be three feet high. Stakes must be four feet above ground and substantial, no thickness is specified.

You can record as soon as you locate if you desire to, and do your location work at any time within 90 days from date of location.

IF LOCATION

CLAIM

or of the within
n work was per-
om the date of
in the manner

19
(Seal)

andoned

laim
on

STATE OF ARIZONA, County of Pinal; No. 242087
I do hereby certify that the within instrument was filed and recorded at request of M. DOCKET 329 PAGE 172

JUL 16 1962

Page

WITNESS my hand and official seal the day and year first above written.

INDEXED COMPASS

I, here by cep named clain formed the location, to required by

WITNESS A

day of

This claim is mining claim know

Mining Claim. (When do not fail to write the above blank line.)

By SOPHIE M. SMITH, County Recorder, Deputy.

NOTICE OF LOCATION

U.S. LODE

NOTICE IS HEREBY GIVEN That the MARY #30 Mining Claim was located by JIM SULLIVAN, CITIZEN USA on this 7th day of July, 1962, for mining purposes. Said claim is 1500 feet in length along the vein or deposit of mineral-bearing rock in place and 300 feet in width on each side of the center of said vein or deposit, from end to end of said claim. The general course of this claim is

and is situated in the Blackwater Mining District Pinal County, Arizona, about 9 mi. N. of Casa Grande in the N¹/₂ of Sec 15, T5S, R5E. Joins the north end of Mary #29

(Write on above lines the distance and direction the claim is from some permanent and natural object, such as a mountain, peak, stream, etc.)

This claim runs from the discovery monument, or stake on which the notice is posted, 1490 feet in a N- direction to the N- center end monument, or stake, and 10 feet in a S- direction from the aforesaid monument, or stake, to the S- center end monument or stake, and is also marked by two corner monuments, or stakes, at each end of said claim, one on each side of and 300 feet from the center end monuments, or stakes, making the claim in the form of a parallelogram.

Witness:

[Signature]

[Signature]

Locator.

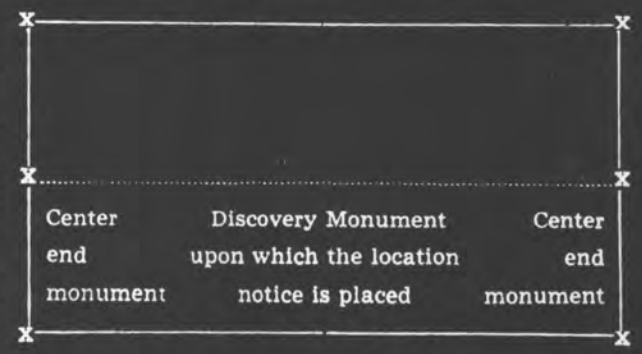
How to fill out a location notice:

NOTICE OF LOCATION

Notice is hereby given that the COPPER KING Mining Claim was located by JOHN DOE AND RICHARD ROE on this the 11th day of June, 1946, for mining purposes. Said claim is 1500 feet in length along this vein or deposit of mineral-bearing rock in place, and 300 feet in width on each side of the center of said vein or deposit from end to end of claim. The general course of this claim is NORTH AND SOUTH and it is situated in the WRIGHTON mining district SANTA CRUZ County, Arizona, about TWO MILES SOUTHEAST FROM ROCK PEAK. This claim runs from the discovery monument or stake, upon which the notice is posted, 750 feet in a SOUTHERLY direction to the SOUTHERLY center end monument, or stake, and 750 feet in a NORTHERLY direction from the aforesaid location monument, or stake, to the NORTHERLY center end monument, or stake, and is also marked by two corner monuments, or stakes, at each end of said claim, one on each side of and 300 feet from the center end monuments, or stakes, making claim in the form of a parallelogram.

JOHN DOE,
RICHARD ROE,
Locators.

How to fill out a location notice:



Stone monuments must be three feet high. Stakes must be four feet above ground and substantial, no thickness is specified.

You can record as soon as you locate if you desire to, and do your location work at any time within 90 days from date of location.

OF LOCATION

CLAIM

THE

ss. inty.

or of the within work was per- m the date of in the manner

19 (Seal) undoned

in on

DOCKET 329 PAGE 173

STATE OF ARIZONA, County of Pinal: No. 217088 recorded at request of M. Docket, Deputy. I do hereby certify that the within instrument was filed on JUL 16 1962 at Records of Pinal County, Arizona. SOPHIE M. SMITH, County Recorder.

Page

WITNESS my hand and official seal the day and year first above written.

INDEXED COMPARE

I hereby named clai formed the location, to required by

WITNESS M. day of.

This claim is a mining claim know

Mining Claim. (When J do not fail to write the the above blank line.)

NOTICE OF LOCATION

U.S. LODE

NOTICE IS HEREBY GIVEN That the MARY # 31 Mining Claim was located by Norman Twenstrup, Citizen USA on this 7th day of July, 19 62, for mining purposes. Said claim is 1500 feet in length along the vein or deposit of mineral-bearing rock in place and 300 feet in width on each side of the center of said vein or deposit, from end to end of said claim. The general course of this claim is

N-S

and is situated in the Blackwater Mining District Pinal County, Arizona, about 9 mi NW of Casa Grande in the N 1/2 of Sec#15, T5S, R5E. Joins the south end of Mary # 32

(Write on above lines the distance and direction the claim is from some permanent and natural object, such as a mountain, peak, stream, etc.

This claim runs from the discovery monument, or stake on which the notice is posted, 1490 feet in a -S- direction to the -S- center end monument, or stake, and 10 feet in a -N- direction from the aforesaid monument, or stake, to the -N- center end monument or stake, and is also marked by two corner monuments, or stakes, at each end of said claim, one on each side of and 300 feet from the center end monuments, or stakes, making the claim in the form of a parallelogram.

Witness:

[Signature]

[Signature: Norman Twenstrup]

Locator.

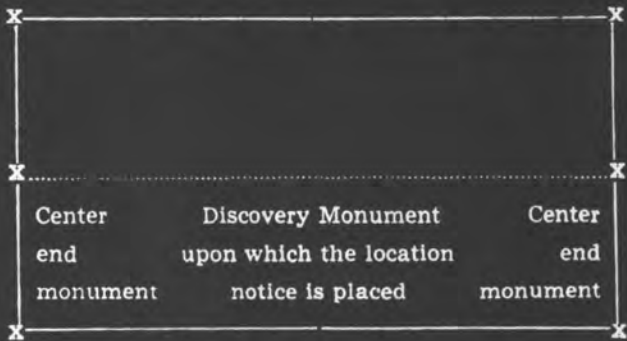
How to fill out a location notice:

NOTICE OF LOCATION

Notice is hereby given that the COPPER KING Mining Claim was located by JOHN DOE AND RICHARD ROE on this the 11th day of June, 1946, for mining purposes. Said claim is 1500 feet in length along this vein or deposit of mineral-bearing rock in place, and 300 feet in width on each side of the center of said vein or deposit from end to end of claim. The general course of this claim is NORTH AND SOUTH and it is situated in the WRIGHTON mining district SANTA CRUZ County, Arizona, about TWO MILES SOUTHEAST FROM ROCK PEAK. This claim runs from the discovery monument or stake, upon which the notice is posted, 750 feet in a SOUTHERLY direction to the SOUTHERLY center end monument, or stake, and 750 feet in a NORTHERLY direction from the aforesaid location monument, or stake, to the NORTHERLY center end monument, or stake, and is also marked by two corner monuments, or stakes, at each end of said claim, one on each side of and 300 feet from the center end monuments, or stakes, making claim in the form of a parallelogram.

JOHN DOE, RICHARD ROE, Locators.

How to fill out a location notice:



Stone monuments must be three feet high. Stakes must be four feet above ground and substantial, no thickness is specified.

You can record as soon as you locate if you desire to, and do your location work at any time within 90 days from date of location.

LOCATION

THE

CLAIM

ss. }
nty. }

of the within
n work was per-
om the date of
in the manner

19.....
..... (Seal)

andoned

claim
n on

STATE OF ARIZONA, County of Pinal, No. 247089
I do hereby certify that the within instrument was filed and recorded at request of J. J. Wooten, ss. M., Docket
on JUL 16 1962 Records of Pinal County, Arizona.
By SOPHIE M. SMITH, County Recorder,
WITNESS my hand and official seal the day and year first above written.

INDEXED COMPARED

I, _____
hereby
named cla.
formed the
location, to
required by

WITNESS A

day of

This claim is
mining claim know

Mining Claim. (When
do not fail to write th
the above blank line.)

NOTICE OF LOCATION

U.S. LODE

NOTICE IS HEREBY GIVEN That the MARY #32 Mining
Claim was located by JIM SULLIVAN, CITIZEN USA
on this 7th day of July, 1962, for mining purposes. Said claim
is 1500 feet in length along the vein or deposit of mineral-bearing rock in place and 300 feet in width on each
side of the center of said vein or deposit, from end to end of said claim. The general course of this claim is
N-S
and is situated in the Blackwater Mining District
Pinal County, Arizona, about 9 mi. NW of Casa Grande
in the N $\frac{1}{2}$ of Sec#15, T59, R5E. Joins the north end of Mary #31

(Write on above lines the distance and direction the claim is from some permanent and natural object, such as a mountain, peak, stream, etc.)

This claim runs from the discovery monument, or stake on which the notice is posted, 1490
feet in a -N- direction to the -N- center
end monument, or stake, and 10 feet in a -S-
direction from the aforesaid monument, or stake, to the -S- center end monument
or stake, and is also marked by two corner monuments, or stakes, at each end of said claim, one on each side
of and 300 feet from the center end monuments, or stakes, making the claim in the form of a parallelogram.

Witness:

[Signature]

[Signature]

Locator.

How to fill out a location notice:



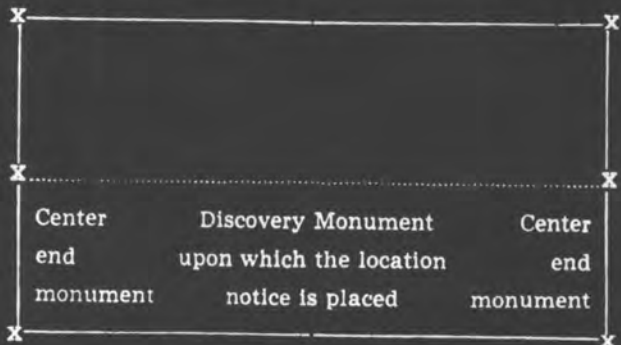
NOTICE OF LOCATION



Notice is hereby given that the...COPPER KING...
Mining Claim was located by...JOHN DOE AND RICH-
ARD ROE...on this the...11th...day of...June... 1946,
for mining purposes. Said claim is 1500 feet in length
along this vein or deposit of mineral-bearing rock in
place, and 300 feet in width on each side of the center
of said vein or deposit from end to end of claim. The
general course of this claim is...NORTH AND SOUTH
and it is situated in the...WRIGHTON...mining district
...SANTA CRUZ... County, Arizona, about ...TWO
MILES...SOUTHEAST FROM ROCK PEAK... This
claim runs from the discovery monument or stake,
upon which the notice is posted...750...feet in a
SOUTHERLY... direction to the ...SOUTHERLY...
center end monument, or stake, and ...750... feet in a ...
NORTHERLY... direction from the aforesaid location
monument, or stake, to the ...NORTHERLY... center
end monument, or stake, and is also marked by two
corner monuments, or stakes, at each end of said
claim, one on each side of and 300 feet from the center
end monuments, or stakes, making claim in the form
of a parallelogram.

JOHN DOE,
RICHARD ROE,
Locators.

How to fill out a location notice:



Stone monuments must be three feet high. Stakes must be four feet above ground and substantial, no thickness is specified.

You can record as soon as you locate if you desire to, and do your location work at any time within 90 days from date of location.

LOCATION

CLAIM

STATE OF ARIZONA, County of Pinal; No. 2170-10
I do hereby certify that the within instrument was filed and recorded at request of M. Docket 329 PAGE 175

JUL 16 1962

of the within work was performed on the date of in the manner

19 (Seal) indoned

Page

WITNESS my hand and official seal the day and year first above written.

INDEXED COMPARED

I hereby certify named claim formed that location, to required by

WITNESS M day of

This claim is a mining claim know

Mining Claim. (When do not fail to write the above blank line.)

NOTICE OF LOCATION

U.S. LODS
NOTICE IS HEREBY GIVEN That the MARY #33 Mining Claim was located by Norman Tvenstrup, Citizen USA on this 7th day of July 1962, for mining purposes. Said claim is 1500 feet in length along the vein or deposit of mineral-bearing rock in place and 300 feet in width on each side of the center of said vein or deposit, from end to end of said claim. The general course of this claim is N--S and is situated in the Blackwater Mining District Pinal County, Arizona, about 9 mi NW of Casa Grande in the N 1/2 of Sec 15, T5S, R5E. Joins the south end of Mary #34

(Write on above lines the distance and direction the claim is from some permanent and natural object, such as a mountain, peak, stream, etc.)

This claim runs from the discovery monument, or stake on which the notice is posted, 1490 feet in a -S- direction to the -S- center end monument, or stake, and 10 feet in a -N- direction from the aforesaid monument, or stake, to the -N- center end monument or stake, and is also marked by two corner monuments, or stakes, at each end of said claim, one on each side of and 300 feet from the center end monuments, or stakes, making the claim in the form of a parallelogram.

Witness:

[Signature]

[Signature: Norman Tvenstrup]

Locator.

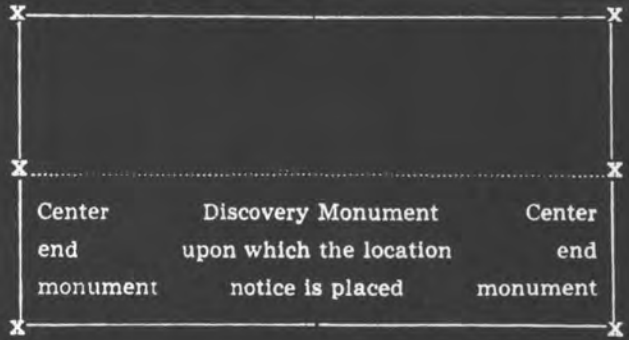
How to fill out a location notice:

NOTICE OF LOCATION

Notice is hereby given that the...COPPER KING... Mining Claim was located by...JOHN DOE AND RICHARD ROE...on this the...11th...day of...June... 1946, for mining purposes. Said claim is 1500 feet in length along this vein or deposit of mineral-bearing rock in place, and 300 feet in width on each side of the center of said vein or deposit from end to end of claim. The general course of this claim is...NORTH AND SOUTH and it is situated in the...WRIGHTON...mining district...SANTA CRUZ... County, Arizona, about...TWO MILES...SOUTHEAST FROM ROCK PEAK... This claim runs from the discovery monument or stake, upon which the notice is posted...750...feet in a SOUTHERLY... direction to the...SOUTHERLY... center end monument, or stake, and...750... feet in a... NORTHERLY... direction from the aforesaid location monument, or stake, to the...NORTHERLY... center end monument, or stake, and is also marked by two corner monuments, or stakes, at each end of said claim, one on each side of and 300 feet from the center end monuments, or stakes, making claim in the form of a parallelogram.

JOHN DOE, RICHARD ROE, Locators.

How to fill out a location notice:



Stone monuments must be three feet high. Stakes must be four feet above ground and substantial, no thickness is specified.

You can record as soon as you locate if you desire to, and do your location work at any time within 90 days from date of location.

E OF LOCATION OF THE

ING CLAIM

YA } ss. County.

ocator of the within ation work was per- s from the date of nd in the manner

his, 19, (Seal)

abandoned

claim im on

STATE OF ARIZONA, County of Pinal; No. 247091

I do hereby certify that the within instrument was filed and recorded at request of M. Docket 329 PAGE 176

Page

WITNESS my hand and official seal the day and year first above written.

INDEXED COMPARED

I, hereby namec formed location required

WITNE,

da,

By SOPHE M. SMITH, County Recorder,

This claim mining claim k

Mining Claim. (Wh do not fall to write the above blank line

NOTICE OF LOCATION

U.S. LODS

NOTICE IS HEREBY GIVEN That the MARY 37 Mining Claim was located by JIM SULLIVAN, CITIZEN USA on this 7th day of July, 1962, for mining purposes. Said claim is 1500 feet in length along the vein or deposit of mineral-bearing rock in place and 300 feet in width on each side of the center of said vein or deposit, from end to end of said claim. The general course of this claim is N--S and is situated in the Blue water Mining District Pinal County, Arizona, about 9 mi. NW of Casa Grande in the NE 1/4 of Sec 15, T53, R5E. Joins the north end of Mary 38

(Write on above lines the distance and direction the claim is from some permanent and natural object, such as a mountain, peak, stream, etc.

This claim runs from the discovery monument, or stake on which the notice is posted, 1400 feet in a direction to the center end monument, or stake, and 10 feet in a direction from the aforesaid monument, or stake, to the center end monument or stake, and is also marked by two corner monuments, or stakes, at each end of said claim, one on each side of and 300 feet from the center end monuments, or stakes, making the claim in the form of a parallelogram.

Witness:

Handwritten signatures of witnesses and locator Jim Sullivan

Locator.

How to fill out a location notice:



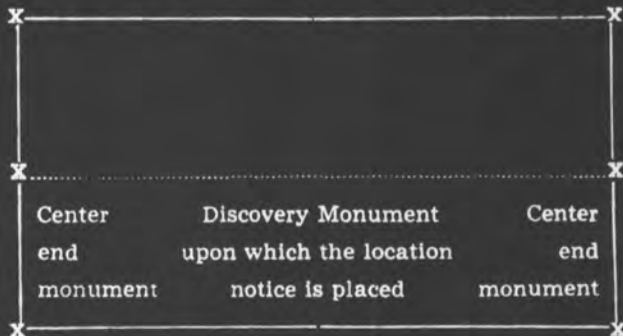
NOTICE OF LOCATION



Notice is hereby given that the COPPER KING Mining Claim was located by JOHN DOE AND RICHARD ROE on this the 11th day of June, 1946, for mining purposes. Said claim is 1500 feet in length along this vein or deposit of mineral-bearing rock in place, and 300 feet in width on each side of the center of said vein or deposit from end to end of claim. The general course of this claim is NORTH AND SOUTH and it is situated in the WRIGHTON mining district SANTA CRUZ County, Arizona, about TWO MILES SOUTHEAST FROM ROCK PEAK. This claim runs from the discovery monument or stake, upon which the notice is posted, 750 feet in a SOUTHERLY direction to the SOUTHERLY center end monument, or stake, and 750 feet in a NORTHERLY direction from the aforesaid location monument, or stake, to the NORTHERLY center end monument, or stake, and is also marked by two corner monuments, or stakes, at each end of said claim, one on each side of and 300 feet from the center end monuments, or stakes, making claim in the form of a parallelogram.

JOHN DOE, RICHARD ROE, Locators.

How to fill out a location notice:



Stone monuments must be three feet high. Stakes must be four feet above ground and substantial, no thickness is specified.

You can record as soon as you locate if you desire to, and do your location work at any time within 90 days from date of location.

STATE OF ARIZONA
COUNTY OF PINAL
MINING CLAIM

Locator of the within
ation work was per-
s from the date of
nd in the manner
is 19 (Seal)
abandoned

STATE OF ARIZONA, County of Pinal; No. 247092
I do hereby certify that the within instrument was filed and recorded at request of M. Docket 329 PAGE 177
on JUL 16 1962 at
Records of Pinal County, Arizona.
By SOPHIE M. SMITH, County Recorder,
Deputy.

INDEXED COMPARED
I, hereb
named
formed
location
required

WITNES
day

This claim is
mining claim kn

Mining Claim. (When
do not fail to write th
the above blank line.)

NOTICE OF LOCATION

U.S. LODE
NOTICE IS HEREBY GIVEN That the MARY # 35 Mining
Claim was located by Norman Twenstrup, Citizen USA
on this 7th day of July 19 62, for mining purposes. Said claim
is 1500 feet in length along the vein or deposit of mineral-bearing rock in place and 300 feet in width on each
side of the center of said vein or deposit, from end to end of said claim. The general course of this claim is
N--S
and is situated in the Blackwater Mining District
Pinal County, Arizona, about 9 mi NW of Casa Grande in
the N 1/2 of Sec#15, T5S, R5E. Joins the south end of Mary # 36

(Write on above lines the distance and direction the claim is from some permanent and natural object, such as a mountain, peak, stream, etc.)

This claim runs from the discovery monument, or stake on which the notice is posted, 1490
feet in a -S- direction to the -S- center
end monument, or stake, and 10 feet in a -N-
-N- direction from
the aforesaid monument, or stake, to the -N- center end monument
or stake, and is also marked by two corner monuments, or stakes, at each end of said claim, one on each side
of and 300 feet from the center end monuments, or stakes, making the claim in the form of a parallelogram.

Witness:

Sullivan

Norman Twenstrup

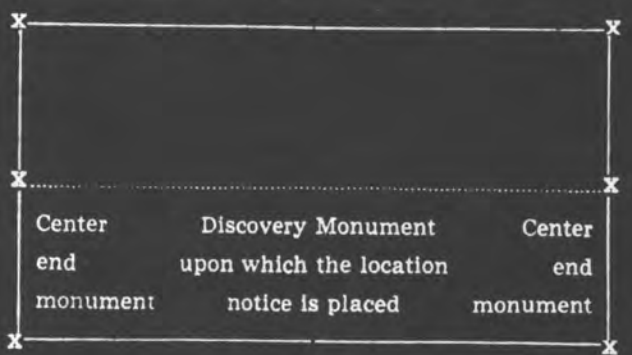
Locator.

NOTICE OF LOCATION

Notice is hereby given that the COPPER KING
Mining Claim was located by JOHN DOE AND RICH-
ARD ROE on this the 11th day of June, 1946,
for mining purposes. Said claim is 1500 feet in length
along this vein or deposit of mineral-bearing rock in
place, and 300 feet in width on each side of the center
of said vein or deposit from end to end of claim. The
general course of this claim is NORTH AND SOUTH
and it is situated in the WRIGHTON mining district
SANTA CRUZ County, Arizona, about TWO
MILES SOUTHEAST FROM ROCK PEAK. This
claim runs from the discovery monument or stake,
upon which the notice is posted, 750 feet in a
SOUTHERLY direction to the SOUTHERLY center
end monument, or stake, and 750 feet in a
NORTHERLY direction from the aforesaid location
monument, or stake, to the NORTHERLY center
end monument, or stake, and is also marked by two
corner monuments, or stakes, at each end of said
claim, one on each side of and 300 feet from the center
end monuments, or stakes, making claim in the form
of a parallelogram.

JOHN DOE,
RICHARD ROE,
Locators.

How to fill out a location notice:



Stone monuments must be three feet high. Stakes must be four feet above ground and substantial, no thickness is specified.

You can record as soon as you locate if you desire to, and do your location work at any time within 90 days from date of location.

OF THE LOCATION

CLAIM

County.

of the within
n work was per-
om the date of
in the manner

19

(Seal)

andoned

laim
1 on

STATE OF ARIZONA, County of Pinal; No. 247093

I do hereby certify that the within instrument was filed and recorded at request of J. Sullivan at
Page. on Records of Pinal County, Arizona.

WITNESS my hand and official seal the day and year first above written.

SOPHIE M. SMITH, County Recorder,
Deputy.

INDEXED COMPARED

I, hereby ce
named cla
formed the
location, to
required by

WITNESS I

day of

This claim is
mining claim know

Mining Claim. (When
do not fail to write the
the above blank line.)

NOTICE OF LOCATION

U.S. LODE

NOTICE IS HEREBY GIVEN That the MARY # 36 Mining
Claim was located by JIM SULLIVAN, CITIZEN USA
on this 7th day of July, 1962, for mining purposes. Said claim
is 1500 feet in length along the vein or deposit of mineral-bearing rock in place and 300 feet in width on each
side of the center of said vein or deposit, from end to end of said claim. The general course of this claim is
N--S
and is situated in the Blackwater Mining District
Pinal County, Arizona, about 9 mi NW of Casa Grande in
the N 1/2 of Sec #15, T5S, R5E. Joins the north end of Mary # 35

(Write on above lines the distance and direction the claim is from some permanent and natural object, such
as a mountain, peak, stream, etc.)

This claim runs from the discovery monument, or stake on which the notice is posted, 1490
feet in a -N- direction to the -N- center
end monument, or stake, and 10 feet in a -S- direction from
the aforesaid monument, or stake, to the -S- center end monument
or stake, and is also marked by two corner monuments, or stakes, at each end of said claim, one on each side
of and 300 feet from the center end monuments, or stakes, making the claim in the form of a parallelogram.

Witness:

[Signature]

[Signature]

Locator.

How to fill out a location notice:



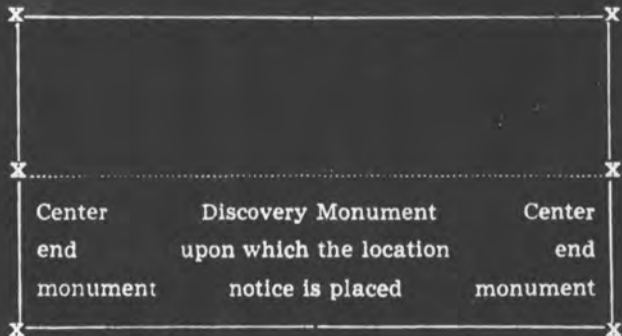
NOTICE OF LOCATION



Notice is hereby given that the COPPER KING Mining Claim was located by JOHN DOE AND RICHARD ROE on this the 11th day of June, 1946, for mining purposes. Said claim is 1500 feet in length along this vein or deposit of mineral-bearing rock in place, and 300 feet in width on each side of the center of said vein or deposit from end to end of claim. The general course of this claim is NORTH AND SOUTH and it is situated in the WRIGHTON mining district SANTA CRUZ County, Arizona, about TWO MILES SOUTHEAST FROM ROCK PEAK. This claim runs from the discovery monument or stake, upon which the notice is posted, 750 feet in a SOUTHERLY direction to the SOUTHERLY center end monument, or stake, and 750 feet in a NORTHERLY direction from the aforesaid location monument, or stake, to the NORTHERLY center end monument, or stake, and is also marked by two corner monuments, or stakes, at each end of said claim, one on each side of and 300 feet from the center end monuments, or stakes, making claim in the form of a parallelogram.

JOHN DOE,
RICHARD ROE,
Locators.

How to fill out a location notice:



Stone monuments must be three feet high. Stakes must be four feet above ground and substantial, no thickness is specified.

You can record as soon as you locate if you desire to, and do your location work at any time within 90 days from date of location.

PLACE OF LOCATION OF THE MINING CLAIM

STATE OF ARIZONA, County of Pinal; No. ... I do hereby certify that the within instrument was filed and recorded at request of ...

locator of the within location work was performed from the date of ... and in the manner ... is, 19 ... (Seal) abandoned

INDEXED COMPARED

here name former location requires

WITNESSES

This claim is mining claim known

Mining Claim. (When do not fail to write the above blank line.)

NOTICE OF LOCATION

U.S. LODGE

NOTICE IS HEREBY GIVEN That the MARY # 37 Mining Claim was located by Norman Twenstrup, Citizen of the USA. on this 7th day of July, 1962, for mining purposes. Said claim is 1500 feet in length along the vein or deposit of mineral-bearing rock in place and 300 feet in width on each side of the center of said vein or deposit, from end to end of said claim. The general course of this claim is N-S and is situated in the Blackwater Mining District Pinal County, Arizona, about 9 miles NW of Casa Grande in the N 1/2 of Sec#14, T5S, R5E.

(Write on above lines the distance and direction the claim is from some permanent and natural object, such as a mountain, peak, stream, etc.

This claim runs from the discovery monument, or stake on which the notice is posted, 1490 feet in a S direction to the center end monument, or stake, and 10 feet in a N direction from the aforesaid monument, or stake, to the center end monument or stake, and is also marked by two corner monuments, or stakes, at each end of said claim, one on each side of and 300 feet from the center end monuments, or stakes, making the claim in the form of a parallelogram.

Norman Twenstrup my jaw Locator.

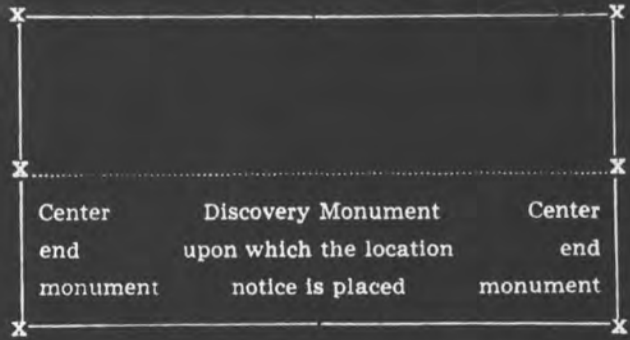
How to fill out a location notice:

NOTICE OF LOCATION

Notice is hereby given that the COPPER KING Mining Claim was located by JOHN DOE AND RICHARD ROE on this the 11th day of June, 1946, for mining purposes. Said claim is 1500 feet in length along this vein or deposit of mineral-bearing rock in place, and 300 feet in width on each side of the center of said vein or deposit from end to end of claim. The general course of this claim is NORTH AND SOUTH and it is situated in the WRIGHTON mining district SANTA CRUZ County, Arizona, about TWO MILES SOUTHEAST FROM ROCK PEAK. This claim runs from the discovery monument or stake, upon which the notice is posted, 750 feet in a SOUTHERLY direction to the SOUTHERLY center end monument, or stake, and 750 feet in a NORTHERLY direction from the aforesaid location monument, or stake, to the NORTHERLY center end monument, or stake, and is also marked by two corner monuments, or stakes, at each end of said claim, one on each side of and 300 feet from the center end monuments, or stakes, making claim in the form of a parallelogram.

JOHN DOE, RICHARD ROE, Locators.

How to fill out a location notice:



Stone monuments must be three feet high. Stakes must be four feet above ground and substantial, no thickness is specified.

You can record as soon as you locate if you desire to, and do your location work at any time within 90 days from date of location.

Locator of the within
 tion work was per-
 from the date of
 id in the manner
 is 19..... (Seal)
 abandoned
 1 claim
 aim on

STATE OF ARIZONA, County of Pinal; No. 247095
 I do hereby certify that the within instrument was filed and recorded at request of J. W. Walsby, M. Docket 329 PAGE 180
 on JUL 16 1962 Records of Pinal County, Arizona.
 By SOPHIE M. SMITH, County Recorder, Deputy.
 WITNESSES day
 This claim is mining claim k
 Mining Claim. (Wh do not fail to write the above blank line

WITNESS my hand and official seal the day and year first above written.
 INDEXED COMPARED

NOTICE OF LOCATION

U.S. LODE
 NOTICE IS HEREBY GIVEN That the MARY # 38 Mining
 Claim was located by Norman Twenstrup, Citizen of the USA.
 on this 7th day of July, 1962, for mining purposes. Said claim
 is 1500 feet in length along the vein or deposit of mineral-bearing rock in place and 300 feet in width on each
 side of the center of said vein or deposit, from end to end of said claim. The general course of this claim is
 N-S
 and is situated in the Blackwater Mining District
 Pinal County, Arizona, about 9 miles NW of Casa Grande
 in the N¹/₂ of Sec#14, T5S, R5E.

(Write on above lines the distance and direction the claim is from some permanent and natural object, such
 as a mountain, peak, stream, etc.
 This claim runs from the discovery monument, or stake on which the notice is posted, 1490
 feet in a -N- direction to the -N- center
 end monument, or stake, and 10 feet in a -S- direction from
 the aforesaid monument, or stake, to the -S- center end monument
 or stake, and is also marked by two corner monuments, or stakes, at each end of said claim, one on each side
 of and 300 feet from the center end monuments, or stakes, making the claim in the form of a parallelogram.

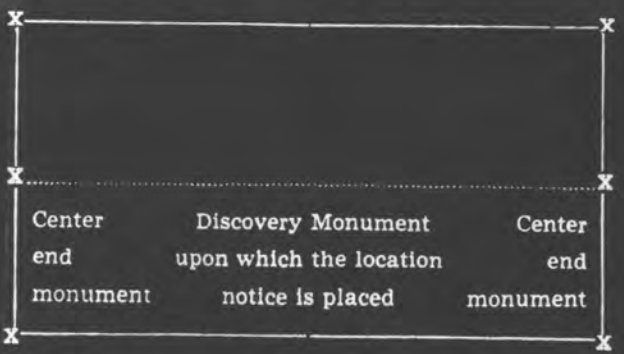
Norman Twenstrup
 By J. W. Walsby
 Locator.

How to fill out a location notice:

NOTICE OF LOCATION
 Notice is hereby given that the COPPER KING
 Mining Claim was located by JOHN DOE AND RICH-
 ARD ROE on this the 11th day of June, 1946,
 for mining purposes. Said claim is 1500 feet in length
 along this vein or deposit of mineral-bearing rock in
 place, and 300 feet in width on each side of the center
 of said vein or deposit from end to end of claim. The
 general course of this claim is NORTH AND SOUTH
 and it is situated in the WRIGHTON mining district
 SANTA CRUZ County, Arizona, about TWO
 MILES SOUTHEAST FROM ROCK PEAK. This
 claim runs from the discovery monument or stake
 upon which the notice is posted 750 feet in a
 SOUTHERLY direction to the SOUTHERLY center
 end monument, or stake, and 750 feet in a
 NORTHERLY direction from the aforesaid location
 monument, or stake, to the NORTHERLY center
 end monument, or stake, and is also marked by two
 corner monuments, or stakes, at each end of said
 claim, one on each side of and 300 feet from the center
 end monuments, or stakes, making claim in the form
 of a parallelogram.

JOHN DOE,
 RICHARD ROE,
 Locators.

How to fill out a location notice:



Stone monuments must be three feet high. Stakes must be four feet above ground and substantial, no thickness is specified.

You can record as soon as you locate if you desire to, and do your location work at any time within 90 days from date of location.

OF LOCATION
OF THE

G CLAIM

County.

icator of the within
ition work was per.
s from the date of
nd in the manner

is 19 (Seal)

abandoned

DOCKET

claim
im on

329

PAGE 181

DOCKET

claim
im on

329

PAGE 181

STATE OF ARIZONA, County of Pinal; No. 24506
 I do hereby certify that the within instrument was filed and recorded at request of M. Docket at
 Records of Pinal County, Arizona.
 By SOPHIE M. SMITH, County Recorder, Deputy.
 JUL 16 1962
 WITNES day
 This claim is mining claim k
 Mining Claim. (Wh do not fail to write the above blank line

INDEXED COMPARED
 I hereby named formed location, required

NOTICE OF LOCATION

U.S. LODE

NOTICE IS HEREBY GIVEN That the MARY # 39 Mining
 Claim was located by Norman Twenstrup, Citizen of the USA.
 on this 7th day of July, 1962, for mining purposes. Said claim
 is 1500 feet in length along the vein or deposit of mineral-bearing rock in place and 300 feet in width on each
 side of the center of said vein or deposit, from end to end of said claim. The general course of this claim is
N-S
 and is situated in the Blackwater Mining District
Pinal County, Arizona, about 9 miles NW of Casa Grande
in the N $\frac{1}{2}$ of Sec/14, T59, R5E.

(Write on above lines the distance and direction the claim is from some permanent and natural object, such as a mountain, peak, stream, etc.)

This claim runs from the discovery monument, or stake on which the notice is posted, 1490
 feet in a -S- direction to the -S- center
 end monument, or stake, and 10 feet in a -N- direction from
 the aforesaid monument, or stake, to the -N- center end monument
 or stake, and is also marked by two corner monuments, or stakes, at each end of said claim, one on each side
 of and 300 feet from the center end monuments, or stakes, making the claim in the form of a parallelogram.

Norman Twenstrup
Locator.

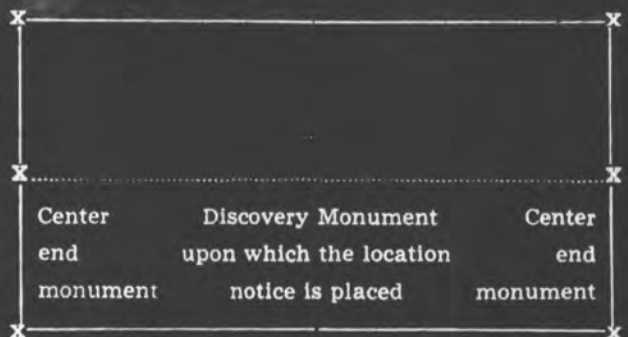
How to fill out a location notice:

NOTICE OF LOCATION

Notice is hereby given that the...COPPER KING...
 Mining Claim was located by...JOHN DOE AND RICH-
 ARD ROE...on this the...11th...day of...June... 1946,
 for mining purposes. Said claim is 1500 feet in length
 along this vein or deposit of mineral-bearing rock in
 place, and 300 feet in width on each side of the center
 of said vein or deposit from end to end of claim. The
 general course of this claim is...NORTH AND SOUTH
 and it is situated in the...WRIGHTON...mining district
 ...SANTA CRUZ... County, Arizona, about ...TWO
 MILES...SOUTHEAST FROM ROCK PEAK... This
 claim runs from the discovery monument or stake,
 upon which the notice is posted...750...feet in a
 SOUTHERLY... direction to the ...SOUTHERLY...
 center end monument, or stake, and ...750... feet in a ...
 NORTHERLY... direction from the aforesaid location
 monument, or stake, to the ...NORTHERLY...
 center end monument, or stake, and is also marked by two
 corner monuments, or stakes, at each end of said
 claim, one on each side of and 300 feet from the center
 end monuments, or stakes, making claim in the form
 of a parallelogram.

JOHN DOE,
 RICHARD ROE,
 Locators.

How to fill out a location notice:



Stone monuments must be three feet high. Stakes must be four feet above ground and substantial, no thickness is specified.

You can record as soon as you locate if you desire to, and do your location work at any time within 90 days from date of location.

STATE OF ARIZONA, County of Pinal; No. 253500 } ss.

I do hereby certify that the within instrument was filed and recorded at request of James L. Sullivan

INDEXED on JAN 7 1963 at 3:45 P.M. DOCKET 341 PAGE 3

Page. Records of Pinal County, Arizona.

WITNESS my hand and official seal the day and year first above written.

SOPHIE M. SMITH, County Recorder, By Helen Aguirre, Deputy.

LOCATION NOTICE

LODE MINING CLAIM

DOCKET 341 PAGE 3

This mining claim, the name of which is the Mary # 40

mining claim, was located by the undersigned Norman Twenstrup, a citizen of the U.S. on the 17 day of Oct 1962

This claim is 1500 feet long and 600 feet wide, and the point of discovery is 375 feet from the South end and 1125 feet from the North end of this claim.

The general course of this claim is from South to North

This claim is situated and located in the Blackwater Mining District, in Pinal County, State of Arizona, about 7 1/2 miles in a Northwesterly direction from Casa Grande, Ariz.

T5S - R5E - Sec 14 -

Dated and posted on the ground the day and year first above written.

Witness:

Norman Twenstrup

JK Sullivan

I do hereby certify that the within instrument was filed and recorded at request of James L. Sullivan on JAN 7 1963 at 3:45 P. M., Docket

Page _____ Records of Pinal County, Arizona.

WITNESS my hand and official seal the day and year first above written.

DOCKET 341 PAGE 4

SOPHIE M. SMITH, County Recorder,
By Eleanor Ogden, Deputy.

DOCKET 341 PAGE 4

LOCATION NOTICE

LODE MINING CLAIM

This mining claim, the name of which is the Mary # 4

mining claim, was located by the undersigned James L. Sullivan
citizen of the U.S. on the 17 day of Oct 1962

This claim is 1500 feet long and 600 feet wide, and the point of discovery is 400
feet from the South end and 1100 feet from the North
end of this claim.

The general course of this claim is from South to North

This claim is situated and located in the Blackwater

Mining District, in Pinal County, State of Arizona, about 7 1/2 miles
in a Northwest direction from Casa Grande,

Ariz - T5A - R5E - Sec 14

Dated and posted on the ground the day and year first above written.

Witness: James L. Sullivan
Atwens

STATE OF ARIZONA, County of Pinal; No. _____ } ss.

I do hereby certify that the within instrument was filed and recorded at request of James L Sullivan on JAN 7 1963 at 3:45 P. M., Docket

Page _____, Records of Pinal County, Arizona.

DOCKET **341** PAGE **5**

WITNESS my hand and official seal the day and year first above written.

SOPHIE M. SMITH, County Recorder,
By Eleanor Ogden, Deputy.

LOCATION NOTICE

DOCKET **341** PAGE **5**

LODE MINING CLAIM

This mining claim, the name of which is the MARY # 41A

mining claim, was located by the undersigned Norman Twensdrup
citizen of the U. S. on the 17 day of Oct 1962

This claim is 1500 feet long and 600 feet wide, and the point of discovery is 10
feet from the north end and 1490 feet from the South
end of this claim.

The general course of this claim is from South to North

This claim is situated and located in the Blackwater 7 1/2 miles

Mining District, in Pinal County, State of Arizona, about 7 1/2 miles

in a northwesterly direction from Casa Grande, Ariz.

T5S - R5E - Sec 14

Dated and posted on the ground the day and year first above written.

Witness: Norman Twensdrup

St Sullivan

STATE OF ARIZONA, County of Pinal; No. 253500 } ss. James L. Sullivan
I do hereby certify that the within instrument was filed and recorded at request of _____
on JAN 7 1963 at 3:45 P.M., Docket _____
Page _____ Records of Pinal County, Arizona. DOCKET 341 PAGE 6
WITNESS my hand and official seal the day and year first above written.
SOPHIE M. SMITH, County Recorder,
By _____, Deputy.

LOCATION NOTICE

LODE MINING CLAIM

This mining claim, the name of which is the Mary # 42

mining claim, was located by the undersigned Norman Twensrup
citizen of the U.S. on the 17 day of Oct 1962

This claim is 1450 feet long and 600 feet wide, and the point of discovery is 10
feet from the South end and 1490 feet from the North
end of this claim.

The general course of this claim is from South to North

This claim is situated and located in the Blackwater

Mining District, in Pinal County, State of Arizona, about 7 1/2 miles
in a Northwest direction from Casa Grande, Ariz.

T5S - R5E - Sec. 14

Dated and posted on the ground the day and year first above written.

Witness:

Norman Twensrup

Sullivan

STATE OF ARIZONA, County of Pinal; No. 951510 } ss. James L. Sullivan
I do hereby certify that the within instrument was filed and recorded at request of
on JAN 7 1963 at 3:45 P.M., Docket DOCKET 341 PAGE 7
Page: Records of Pinal County, Arizona.
WITNESS my hand and official seal the day and year first above written.
SOPHIE M. SMITH, County Recorder,
By [Signature] Deputy.

LOCATION NOTICE

LODE MINING CLAIM

DOCKET 341 PAGE 7

This mining claim, the name of which is the Mary # 42A

mining claim, was located by the undersigned James L. Sullivan
citizen of the U.S. on the 17 day of Oct 1962

This claim is 1500 feet long and 600 feet wide, and the point of discovery is 10
feet from the South end and 1490 feet from the North
end of this claim.

The general course of this claim is from South to North

This claim is situated and located in the Blackwater
Mining District, in Pinal County, State of Arizona, about 7 1/2 miles

in a Northwesterly direction from Casa Grande, Ariz.

T5S - R5E - Sec 14

Dated and posted on the ground the day and year first above written.

Witness: [Signature] James L. Sullivan

STATE OF ARIZONA, County of Pinal; No. 254511 } ss.

I do hereby certify that the within instrument was filed and recorded at request of James L. Sullivan

on JAN 7 1963 at 3:45 P.M. Docket 341 PAGE 8

Page 8 Records of Pinal County, Arizona.

WITNESS my hand and official seal the day and year first above written.

SOPHIE M. SMITH, County Recorder, By Helen Aguirre, Deputy.

DOCKET 341 PAGE 8

LOCATION NOTICE

LODE MINING CLAIM

This mining claim, the name of which is the Mary # 43

mining claim, was located by the undersigned James L. Sullivan citizen of the U.S. on the 17 day of Oct 1962

This claim is 1500 feet long and 600 feet wide, and the point of discovery is 10 feet from the South end and 1490 feet from the north end of this claim.

The general course of this claim is from South to North

This claim is situated and located in the Blackwater

Mining District, in Pinal County, State of Arizona, about 7 1/2 miles in a northwest direction from Casa Grande Ariz.

T5S - R5E - Sections 13 and 14 -

Dated and posted on the ground the day and year first above written.

Witness:
H. Wenzel

James L. Sullivan

STATE OF ARIZONA, County of Pinal; No. _____ } ss. James L Sullivan
I do hereby certify that the within instrument was filed and recorded at request of _____
on JAN 7 1963 at 3:45 P.M., DOCKET 341 PAGE 9
Page _____, Records of Pinal County, Arizona.
WITNESS my hand and official seal the day and year first above written.
By Sophie M. Smith, County Recorder,
Oliver Aguirre, Deputy.

LOCATION NOTICE

DOCKET 341 PAGE 9

LODE MINING CLAIM

This mining claim, the name of which is the Mary # 43A

mining claim, was located by the undersigned Norman Twenstrup
citizen of the U.S. on the 17 day of Oct 1962

This claim is 1500 feet long and 600 feet wide, and the point of discovery is 10
feet from the north end and 1490 feet from the south
end of this claim.

The general course of this claim is from South to North

This claim is situated and located in the Blackwater
Mining District, in Pinal County, State of Arizona, about 7 1/2 miles
in a northwesterly direction from Casa Grande, Ariz.

T5S - R5E - Sec 13

Dated and posted on the ground the day and year first above written.

Witness: Norman Twenstrup
James L Sullivan

STATE OF ARIZONA, County of Pinal; No. 25513 } ss. James L. Sullivan
I do hereby certify that the within instrument was filed and recorded at request of _____
on JAN 7 1963 at 3:45 P.M. Docket DOCKET 341 PAGE 10
Page _____ Records of Pinal County, Arizona.
WITNESS my hand and official seal the day and year first above written.
SOPHIE M. SMITH, County Recorder,
By _____ Deputy.

DOCKET 341 PAGE 10

LOCATION NOTICE

LODE MINING CLAIM

This mining claim, the name of which is the Mary # 44

mining claim, was located by the undersigned Norman Twenstrup, a
citizen of the U.S. on the 17 day of Oct 1962

This claim is 1500 feet long and 600 feet wide, and the point of discovery is 10
feet from the North end and 1490 feet from the South-
end of this claim.

The general course of this claim is from South to North

This claim is situated and located in the Blackwater
Mining District, in Pinal County, State of Arizona, about 7 1/2 miles
in a northwesterly direction from Casa Grande Ariz.

T-5-S - R-5-E

Sec. 14

Dated and posted on the ground the day and year first above written.

Witness:

Norman Twenstrup

J. L. Sullivan

STATE OF ARIZONA, County of Pinal; No. 251541 } ss.

I do hereby certify that the within instrument was filed and recorded at request of

on JAN 7 1963 at 3:45 P.M. Docket

Page 11 Records of Pinal County, Arizona.

WITNESS my hand and official seal the day and year first above written.

SOPHIE M. SMITH, County Recorder,

By *James L. Sullivan*, Deputy.

LOCATION NOTICE

LODE MINING CLAIM

DOCKET 341 PAGE 11

This mining claim, the name of which is the

Mary # 45

mining claim, was located by the undersigned

citizen of the U.S.

James L. Sullivan

on the *17* day of *Oct* 19*62*

This claim is *1500* feet long and *600* feet wide, and the point of discovery is *10*

feet from the *north* end and *1490* feet from the *South*

end of this claim.

The general course of this claim is from

South to *North*

This claim is situated and located in the

Blackwater

Mining District, in *Pinal* County, State of Arizona, about

7 1/2 miles

in a *Northwesterly* direction from *Casa Grande, Ariz.*

T5S - R5E

Sections 13 and 14

Dated and posted on the ground the day and year first above written.

Witness:

Atwending

James L. Sullivan

STATE OF ARIZONA, County of Pinal; No. 217001 } ss. J. Woolsey
 I do hereby certify that the within instrument was filed and recorded at request of J. Woolsey
 on JUL 16 1962 at Phoenix, DOCKET 329 PAGE 89
 Page 89, Records of Pinal County, Arizona.
 WITNESS my hand and official seal the day and year first above written,
 SOPHIE M. SMITH, County Recorder,
 By Paul M. James, Deputy.

INDEXED COMPARED

NOTICE OF LOCATION

DOCKET 329 PAGE 89

U.S. LODE

NOTICE IS HEREBY GIVEN That the AGNES # 1 Mining
 Claim was located by Agnes Woolsey, Citizen of the USA.
 on this 7th day of July, 1962, for mining purposes, Said claim
 is 1500 feet in length along the vein or deposit of mineral-bearing rock in place and 300 feet in width on each
 side of the center of said vein or deposit, from end to end of said claim. The general course of this claim is
Northerly---Southerly
 and is situated in the Blackwater Mining District
Pinal County, Arizona, about 8 miles NW of Casa Grande
in the S $\frac{1}{2}$ of Section #21, Township 5 South, Range 5 East. Joins
the south end of AGNES # 2. The east side is on the
east line of Section # 21.

(Write on above lines the distance and direction the claim is from some permanent and natural object, such as a mountain, peak, stream, etc.)

This claim runs from the discovery monument, or stake on which the notice is posted, 1490
 feet in a Southerly direction to the South center
 end monument, or stake, and 10 feet in a Northerly
North direction from
 the aforesaid monument, or stake, to the center end monument
 or stake, and is also marked by two corner monuments, or stakes, at each end of said claim, one on each side
 of and 300 feet from the center end monuments, or stakes, making the claim in the form of a parallelogram.

Agnes Woolsey
Box 4054, Tucson, Arizona.

Witness: Sullivan

Locator.

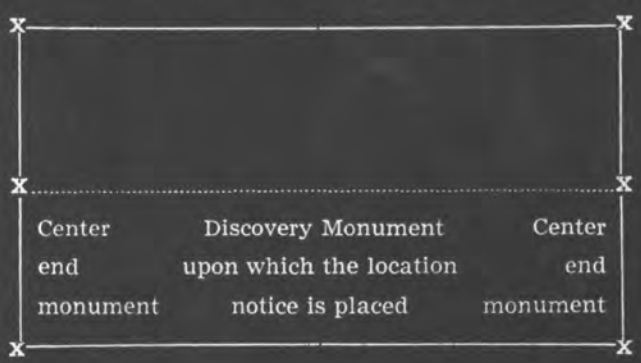
How to fill out a location notice:

NOTICE OF LOCATION

Notice is hereby given that the COPPER KING
 Mining Claim was located by JOHN DOE AND RICHARD ROE on this the 11th day of June, 1946,
 for mining purposes. Said claim is 1500 feet in length along this vein or deposit of mineral-bearing rock in
 place, and 300 feet in width on each side of the center of said vein or deposit from end to end of claim. The
 general course of this claim is NORTH AND SOUTH and it is situated in the WRIGHTON mining district
SANTA CRUZ County, Arizona, about TWO
MILES SOUTHEAST FROM ROCK PEAK. This
 claim runs from the discovery monument or stake,
 upon which the notice is posted, 750 feet in a
SOUTHERLY direction to the SOUTHERLY center
 end monument, or stake, and 750 feet in a
NORTHERLY direction from the aforesaid location
 monument, or stake, to the NORTHERLY center
 end monument, or stake, and is also marked by two
 corner monuments, or stakes, at each end of said
 claim, one on each side of and 300 feet from the center
 end monuments, or stakes, making claim in the form
 of a parallelogram.

JOHN DOE,
 RICHARD ROE,
 Locators.

How to fill out a location notice:



Stone monuments must be three feet high. Stakes must be four feet above ground and substantial, no thickness is specified.

You can record as soon as you locate if you desire to, and do your location work at any time within 90 days from date of location.

STATE OF ARIZONA, County of Pinal; No. 254501 } ss.

I do hereby certify that the within instrument was filed and recorded at request of James L Sullivan on JAN 7 1963 at 3:45 P.M., Docket

Page _____, Records of Pinal County, Arizona.

WITNESS my hand and official seal the day and year first above written.

DOCKET 340 PAGE 598

DOCKET 340 PAGE 598

SOPHIE M. SMITH, County Recorder, By Eleanor Aguilera, Deputy.

LOCATION NOTICE

LODE MINING CLAIM

This mining claim, the name of which is the AGNES # 1A

mining claim, was located by the undersigned NOEMAN TWONSTRUP
A Citizen of the U.S.A on the 17 day of OCT 1962

This claim is 1500 feet long and 600 feet wide, and the point of discovery is 10
feet from the North end and 1490 feet from the South
end of this claim.

The general course of this claim is from South to North

This claim is situated and located in the BLACK WATER

Mining District, in PINAL County, State of Arizona, about 8 miles
in a Northwesteely direction from CASA GRANDE ARI

T5S - R5E Sect, 21

Dated and posted on the ground the day and year first above written.

witness;

Norman Twonstrup

Sullivan

I do hereby certify that the within instrument was filed and recorded at request of *J. Woolsey*

INDEXED COMPARED on JUL 16 1962 at *J. Woolsey* M., Docket DOCKET 329 PAGE 90

Page..... WITNESS my hand and official seal the day and year first above written.

DOCKET 329 PAGE 90

SOPHIE M. SMITH, County Recorder, By *Evelyn Jones*, Deputy.

NOTICE OF LOCATION

U.S. LODE

AGNES # 1

NOTICE IS HEREBY GIVEN That the Agnes Woolsey, Citizen of the USA. Mining Claim was located by Agnes Woolsey, Citizen of the USA.

on this 7th day of July, 1962, for mining purposes. Said claim is 1500 feet in length along the vein or deposit of mineral-bearing rock in place and 300 feet in width on each side of the center of said vein or deposit, from end to end of said claim. The general course of this claim is N---S

and is situated in the Blackwater Mining District Pinal County, Arizona, about 8 miles NW of Casa Grande in the S $\frac{1}{2}$ of Sec#21, T $\frac{1}{2}$ S, R5E. Joins the north end of Agnes # 1. The east side joins Agnes # 1 the East Section line.

(Write on above lines the distance and direction the claim is from some permanent and natural object, such as a mountain, peak, stream, etc.)

This claim runs from the discovery monument, or stake on which the notice is posted, 1490 feet in a ---N--- direction to the ---N--- center end monument, or stake, and 10 feet in a ---S--- direction from the aforesaid monument, or stake, to the ---S--- center end monument or stake, and is also marked by two corner monuments, or stakes, at each end of said claim, one on each side of and 300 feet from the center end monuments, or stakes, making the claim in the form of a parallelogram.

Agnes Woolsey
Box 4054, Tucson, Ariz.

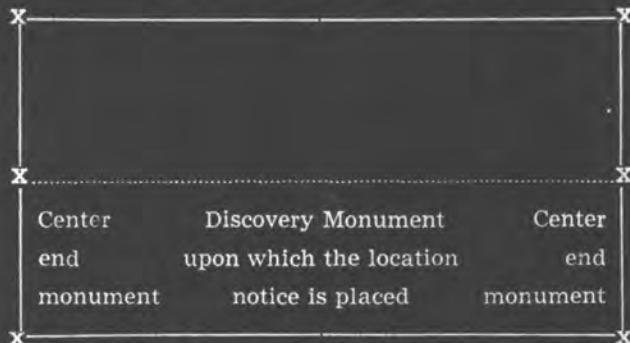
Witness: *Sullivan*
How to fill out a location notice:

NOTICE OF LOCATION

Notice is hereby given that the COPPER KING Mining Claim was located by JOHN DOE AND RICHARD ROE on this the 11th day of June, 1946, for mining purposes. Said claim is 1500 feet in length along this vein or deposit of mineral-bearing rock in place, and 300 feet in width on each side of the center of said vein or deposit from end to end of claim. The general course of this claim is NORTH AND SOUTH and it is situated in the WRIGHTON mining district SANTA CRUZ County, Arizona, about TWO MILES SOUTHEAST FROM ROCK PEAK. This claim runs from the discovery monument or stake, upon which the notice is posted, 750 feet in a SOUTHERLY direction to the SOUTHERLY center end monument, or stake, and 750 feet in a NORTHERLY direction from the aforesaid location monument, or stake, to the NORTHERLY center end monument, or stake, and is also marked by two corner monuments, or stakes, at each end of said claim, one on each side of and 300 feet from the center end monuments, or stakes, making claim in the form of a parallelogram.

JOHN DOE,
RICHARD ROE,
Locators.

How to fill out a location notice:



Stone monuments must be three feet high. Stakes must be four feet above ground and substantial, no thickness is specified.

You can record as soon as you locate if you desire to, and do your location work at any time within 90 days from date of location.

STATE OF ARIZONA, County of Pinal; No. 251502 } ss. James L. Sullivan
I do hereby certify that the within instrument was filed and recorded at request of _____
on JAN 7 1963 at 3:45 P. M., Docket DOCKET 340 PAGE 599
Page _____ Records of Pinal County, Arizona.
WITNESS my hand and official seal the day and year first above written.
SOPHIE M. SMITH, County Recorder,
By Clement Aguilera, Deputy.

LOCATION NOTICE
LODE MINING CLAIM

This mining claim, the name of which is the AGNES # 2 A

mining claim, was located by the undersigned JAMES L. SULLIVAN
A Citizen of the U.S.A on the 17 day of OCT 1962

This claim is 1500 feet long and 600 feet wide, and the point of discovery is 10
feet from the South end and 1490 feet from the North
end of this claim.

The general course of this claim is from South to North

This claim is situated and located in the BLACKWATER
Mining District, in PINAL County, State of Arizona, about 8 miles
in a Northwesterly direction from CASA GRANDE ARI

T5S - R5E Sect 21

Dated and posted on the ground the day and year first above written.

witness:
[Signature]

James L. Sullivan

Page _____, Records of Pinal County, Arizona.
WITNESS my hand and official seal the day and year first above written.
By *Agnes Woolsey* SOPHIE M. SMITH, County Recorder,
Deputy.

INDEXED COMPANED NOTICE OF LOCATION

U.S. LODE *AGNES # 3* DOCKET 329 PAGE 91

NOTICE IS HEREBY GIVEN That the *AGNES # 3* Mining
Claim was located by *Agnes Woolsey, Citizen of the USA.*
on this *7th* day of *July*, 19*62*, for mining purposes. Said claim
is 1500 feet in length along the vein or deposit of mineral-bearing rock in place and 300 feet in width on each
side of the center of said vein or deposit, from end to end of said claim. The general course of this claim is
Northerly--Southerly

and is situated in the *Blackwater* Mining District
Pinal County, Arizona, about *8 miles NW of Casa Grande*
in the *S 1/2* of Section #21, Township 5 South, Range 5 East. Joins
the south end of *AGNES # 4*. The east side is on the
east line of Section # 21.

(Write on above lines the distance and direction the claim is from some permanent and natural object, such as
a mountain, peak, stream, etc.)

This claim runs from the discovery monument, or stake on which the notice is posted, *1490*
feet in a *Southerly* direction to the *South* center
end monument, or stake, and *10* feet in a *Northerly*
North direction from
the aforesaid monument, or stake, to the center end monument
or stake, and is also marked by two corner monuments, or stakes, at each end of said claim, one on each side
of and 300 feet from the center end monuments, or stakes, making the claim in the form of a parallelogram.

Agnes Woolsey
Box 4054, Tucson, Arizona.

Witness: *[Signature]*
Locator.

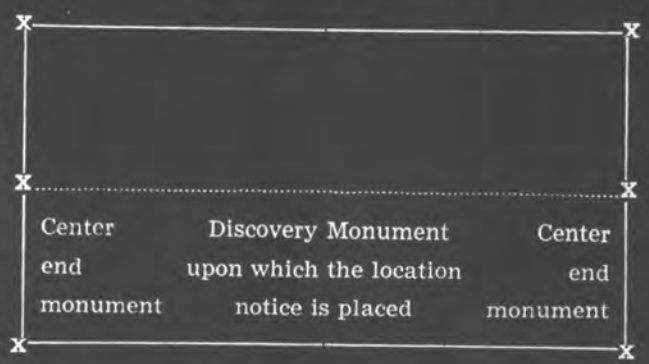
How to fill out a location notice:

NOTICE OF LOCATION

Notice is hereby given that the...COPPER KING...
Mining Claim was located by...JOHN DOE AND RICH-
ARD ROE...on this the...11th...day of...June... 1946,
for mining purposes. Said claim is 1500 feet in length
along this vein or deposit of mineral-bearing rock in
place, and 300 feet in width on each side of the center
of said vein or deposit from end to end of claim. The
general course of this claim is...NORTH AND SOUTH
and it is situated in the...WRIGHTON...mining district
...SANTA CRUZ... County, Arizona, about ...TWO
MILES...SOUTHEAST FROM ROCK PEAK..... This
claim runs from the discovery monument or stake,
upon which the notice is posted...750...feet in a
SOUTHERLY... direction to the ...SOUTHERLY... cen-
ter end monument, or stake, and ...750... feet in a ...
NORTHERLY... direction from the aforesaid location
monument, or stake, to the ...NORTHERLY... center
end monument, or stake, and is also marked by two
corner monuments, or stakes, at each end of said
claim, one on each side of and 300 feet from the center
end monuments, or stakes, making claim in the form
of a parallelogram.

JOHN DOE,
RICHARD ROE,
Locators.

How to fill out a location notice:



Stone monuments must be three feet high. Stakes
must be four feet above ground and substantial, no
thickness is specified.

You can record as soon as you locate if you desire to,
and do your location work at any time within 90 days
from date of location.

STATE OF ARIZONA, County of Pinal; No. 247907 } ss. J. Woalsey
 I do hereby certify that the within instrument was filed and recorded at request of J. Woalsey
 on JUL 16 1962 at J. Woalsey M., Docket
 Page 329 Records of Pinal County, Arizona. DOCKET 329 PAGE 92
 WITNESS my hand and official seal the day and year first above written.
 SOPHIE M. SMITH, County Recorder,
 By Evelyn Jones, Deputy.

DOCKET 329 PAGE 92

NOTICE OF LOCATION

U.S. LODE
 NOTICE IS HEREBY GIVEN That the 4 Mining
 Claim was located by John Doe and Richard Roe
 on this 7th day of June, 1962, for mining purposes. Said claim
 is 1500 feet in length along the vein or deposit of mineral-bearing rock in place and 300 feet in width on each
 side of the center of said vein or deposit, from end to end of said claim. The general course of this claim is
 and is situated in the Flagstaff Mining District
Pinal County, Arizona, about 2 miles W of Flagstaff
in the SE of Sec 21, T5N, R5E, joining the north end of James 2
The east side joining James 2 3

(Write on above lines the distance and direction the claim is from some permanent and natural object, such as
 a mountain, peak, stream, etc.)
 This claim runs from the discovery monument, or stake on which the notice is posted, 1490
 feet in a N direction to the center
 end monument, or stake, and 10 feet in a S direction from
 the aforesaid monument, or stake, to the center
 end monument, or stake, and is also marked by two corner monuments, or stakes, at each end of said claim, one on each side
 of and 300 feet from the center end monuments, or stakes, making the claim in the form of a parallelogram.

John Doe
 Witness:

Agnes Mackey
 Locator.

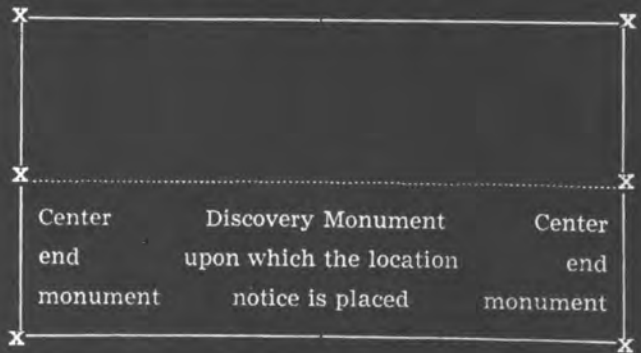
How to fill out a location notice:

NOTICE OF LOCATION

Notice is hereby given that the COPPER KING
 Mining Claim was located by JOHN DOE AND RICHARD ROE on this the 11th day of June, 1946,
 for mining purposes. Said claim is 1500 feet in length along this vein or deposit of mineral-bearing rock in
 place, and 300 feet in width on each side of the center of said vein or deposit from end to end of claim. The
 general course of this claim is NORTH AND SOUTH and it is situated in the WRIGHTON mining district
SANTA CRUZ County, Arizona, about TWO
MILES SOUTHEAST FROM ROCK PEAK. This
 claim runs from the discovery monument or stake,
 upon which the notice is posted 750 feet in a
SOUTHERLY direction to the SOUTHERLY center
 end monument, or stake, and 750 feet in a
NORTHERLY direction from the aforesaid location
 monument, or stake, to the NORTHERLY center
 end monument, or stake, and is also marked by two
 corner monuments, or stakes, at each end of said
 claim, one on each side of and 300 feet from the center
 end monuments, or stakes, making claim in the form
 of a parallelogram.

JOHN DOE,
 RICHARD ROE,
 Locators.

How to fill out a location notice:



Stone monuments must be three feet high. Stakes must be four feet above ground and substantial, no thickness is specified.

You can record as soon as you locate if you desire to, and do your location work at any time within 90 days from date of location.

STATE OF ARIZONA, County of Pinal; No. 247009 } ss.

I do hereby certify that the within instrument was filed and recorded at request of *J. Woolsey*

on JUL 16 1962 at *J. Woolsey* M., Docket

DOCKET 329 PAGE 93

Page _____, Records of Pinal County Arizona.

WITNESS my hand and official seal the day and year first above written.

SOPHIE M. SMITH, County Recorder,

By *Evelyn Jones*, Deputy.

INDEXED COMPARED

NOTICE OF LOCATION

U.S. LODE

DOCKET 329 PAGE 93

NOTICE IS HEREBY GIVEN That the AGNES # 5 Mining

Claim was located by Agnes Woolsey, Citizen of the USA.

on this 7th day of July, 1962, for mining purposes. Said claim

is 1500 feet in length along the vein or deposit of mineral-bearing rock in place and 300 feet in width on each side of the center of said vein or deposit, from end to end of said claim. The general course of this claim is

N---S

and is situated in the Blackwater Mining District

Pinal

County, Arizona, about 8 miles NW of Casa Grande

in the S $\frac{1}{2}$ of Sec#21, T5S, R5E. Joins the south end of Agnes # 6.

(Write on above lines the distance and direction the claim is from some permanent and natural object, such as a mountain, peak, stream, etc.)

This claim runs from the discovery monument, or stake on which the notice is posted, 1490

feet in a ---S--- direction to the --S-- center

end monument, or stake, and 10 feet in a --N-- direction from

the aforesaid monument, or stake, to the ---N--- center end monument

or stake, and is also marked by two corner monuments, or stakes, at each end of said claim, one on each side of and 300 feet from the center end monuments, or stakes, making the claim in the form of a parallelogram.

Agnes Woolsey
Box 4054, Tucson, Ariz.

Witness: *Sullivan*

Locator.

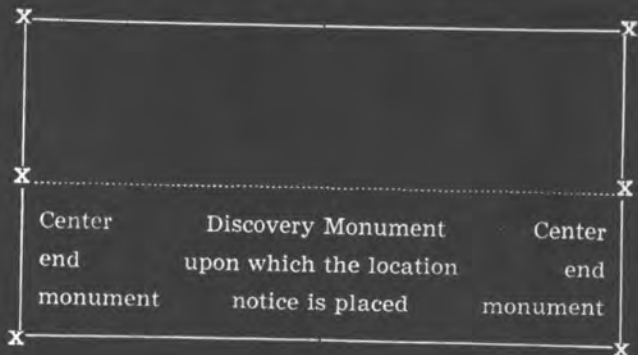
How to fill out a location notice:

NOTICE OF LOCATION

Notice is hereby given that the...COPPER KING... Mining Claim was located by...JOHN DOE AND RICHARD ROE...on this the...11th...day of...June... 1946, for mining purposes. Said claim is 1500 feet in length along this vein or deposit of mineral-bearing rock in place, and 300 feet in width on each side of the center of said vein or deposit from end to end of claim. The general course of this claim is...NORTH AND SOUTH and it is situated in the...WRIGHTON...mining district ...SANTA CRUZ... County, Arizona, about ...TWO MILES...SOUTHEAST FROM ROCK PEAK... This claim runs from the discovery monument or stake, upon which the notice is posted...750...feet in a SOUTHERLY... direction to the ...SOUTHERLY... center end monument, or stake, and ...750... feet in a ...NORTHERLY... direction from the aforesaid location monument, or stake, to the ...NORTHERLY... center end monument, or stake, and is also marked by two corner monuments, or stakes, at each end of said claim, one on each side of and 300 feet from the center end monuments, or stakes, making claim in the form of a parallelogram.

JOHN DOE,
RICHARD ROE,
Locators.

How to fill out a location notice:



Stone monuments must be three feet high. Stakes must be four feet above ground and substantial, no thickness is specified.

You can record as soon as you locate if you desire to, and do your location work at any time within 90 days from date of location.

STATE OF ARIZONA, County of Pinal; No. 247009 } ss. J. Woalsey
 I do hereby certify that the within instrument was filed and recorded at request of J. Woalsey
 on JUL 16 1962 at J. Woalsey M. Docket 329 PAGE 94
 Page 94 of records of Pinal County, Arizona.
 WITNESS my hand and official seal the day and year first above written.
 SOPHIE M. SMITH, County Recorder,
 By Evelyn James, Deputy.

DOCKET 329 PAGE 94

NOTICE OF LOCATION

U.S. LODGE
 NOTICE IS HEREBY GIVEN That the 6 Mining
 Claim was located by Atlas/Dooley, Citizen of the USA.
 on this 7th day of July, 1962, for mining purposes. Said claim
 is 1500 feet in length along the vein or deposit of mineral-bearing rock in place and 300 feet in width on each
 side of the center of said vein or deposit, from end to end of said claim. The general course of this claim is
N--S
 and is situated in the Blackwater Mining District
Pinal County, Arizona, about 8 miles NW of Casa Grande
in the SE of Sec/21, T50, R52. Joins the North end of Atlas # 5.

(Write on above lines the distance and direction the claim is from some permanent and natural object, such as a mountain, peak, stream, etc.)

This claim runs from the discovery monument, or stake on which the notice is posted, 1490
 feet in a --N-- direction to the --N-- center
 end monument, or stake, and 10 feet in a --S-- direction from
 the aforesaid monument, or stake, to the --S-- center end monument
 or stake, and is also marked by two corner monuments, or stakes, at each end of said claim, one on each side
 of and 300 feet from the center end monuments, or stakes, making the claim in the form of a parallelogram.

Atlas/Dooley
Box 4054, Tucson, Arizona.

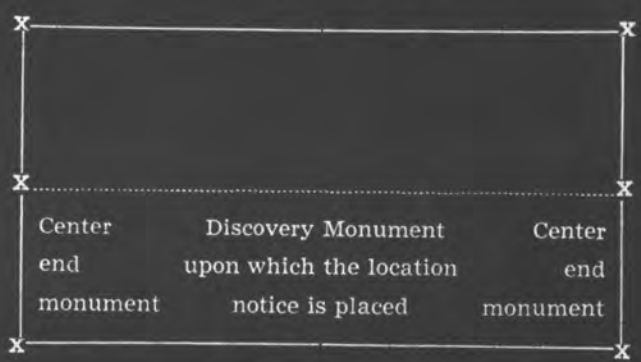
Witness: Sullivan
 How to fill out a location notice:

NOTICE OF LOCATION

Notice is hereby given that the...COPPER KING...
 Mining Claim was located by...JOHN DOE AND RICH-
 ARD ROE...on this the...11th...day of...June... 1946,
 for mining purposes. Said claim is 1500 feet in length
 along this vein or deposit of mineral-bearing rock in
 place, and 300 feet in width on each side of the center
 of said vein or deposit from end to end of claim. The
 general course of this claim is...NORTH AND SOUTH
 and it is situated in the...WRIGHTON...mining district
 ...SANTA CRUZ... County, Arizona, about ...TWO
 MILES...SOUTHEAST FROM ROCK PEAK..... This
 claim runs from the discovery monument or stake,
 upon which the notice is posted...750...feet in a
 SOUTHERLY... direction to the ...SOUTHERLY...
 center end monument, or stake, and ...750... feet in a ...
 NORTHERLY... direction from the aforesaid location
 monument, or stake, to the ...NORTHERLY...
 center end monument, or stake, and is also marked by two
 corner monuments, or stakes, at each end of said
 claim, one on each side of and 300 feet from the center
 end monuments, or stakes, making claim in the form
 of a parallelogram.

JOHN DOE,
 RICHARD ROE,
 Locators.

How to fill out a location notice:



Stone monuments must be three feet high. Stakes must be four feet above ground and substantial, no thickness is specified.

You can record as soon as you locate if you desire to, and do your location work at any time within 90 days from date of location.

STATE OF ARIZONA, County of Pinal; No. 247010 } ss.

I do hereby certify that the within instrument was filed and recorded at request of

JUL 16 1962

DOCKET 329 PAGE 95

Page....., Records of Pinal County, Arizona.

WITNESS my hand and official seal the day and year first above written.

SOPHIE M. SMITH, County Recorder,

By....., Deputy.

INDEXED COMPANION NOTICE OF LOCATION

U.S. LODE

DOCKET 329 PAGE 95

AGNES # 7

NOTICE IS HEREBY GIVEN That the..... Mining

Claim was located by..... Agnes Woolsey, Citizen of the USA.

on this..... 7th..... day of..... July..... 19. 61....., for mining purposes. Said claim

is 1500 feet in length along the vein or deposit of mineral-bearing rock in place and 300 feet in width on each side of the center of said vein or deposit, from end to end of said claim. The general course of this claim is N--S

and is situated in the..... Blackwater..... Mining District.....

Pinal..... County, Arizona, about..... 8 miles NW of Casa Grande

in the S 1/2 of Sec#21 T5S, R5E. Joins the South end of Agnes #8.

(Write on above lines the distance and direction the claim is from some permanent and natural object, such as a mountain, peak, stream, etc.)

This claim runs from the discovery monument, or stake on which the notice is posted..... 1490

feet in a --S-- direction to the --S-- center

end monument, or stake, and 10 feet in a --N-- direction from

the aforesaid monument, or stake, to the --N-- center end monument

or stake, and is also marked by two corner monuments, or stakes, at each end of said claim, one on each side of and 300 feet from the center end monuments, or stakes, making the claim in the form of a parallelogram.

Agnes Woolsey
Box 4054, Tucson, Ariz.

Witness: Sullivan
How to fill out a location notice:

NOTICE OF LOCATION

Notice is hereby given that the...COPPER KING... Mining Claim was located by...JOHN DOE AND RICHARD ROE...on this the...11th...day of...June... 1946, for mining purposes. Said claim is 1500 feet in length along this vein or deposit of mineral-bearing rock in place, and 300 feet in width on each side of the center of said vein or deposit from end to end of claim. The general course of this claim is...NORTH AND SOUTH and it is situated in the...WRIGHTON...mining district ...SANTA CRUZ... County, Arizona, about ...TWO MILES...SOUTHEAST FROM ROCK PEAK..... This claim runs from the discovery monument or stake, upon which the notice is posted...750...feet in a SOUTHERLY... direction to the ...SOUTHERLY... center end monument, or stake, and ...750... feet in a ...NORTHERLY... direction from the aforesaid location monument, or stake, to the ...NORTHERLY... center end monument, or stake, and is also marked by two corner monuments, or stakes, at each end of said claim, one on each side of and 300 feet from the center end monuments, or stakes, making claim in the form of a parallelogram.

JOHN DOE, RICHARD ROE, Locators.

How to fill out a location notice:



Stone monuments must be three feet high. Stakes must be four feet above ground and substantial, no thickness is specified.

You can record as soon as you locate if you desire to, and do your location work at any time within 90 days from date of location.

STATE OF ARIZONA, County of Pinal; No. 247011 } ss. A. Woolsey
 I do hereby certify that the within instrument was filed and recorded at request of A. Woolsey
 on JUL 16 1962 at 2 M. DOCKET 329 PAGE 96
 Page INDEXED COMPARED Records of Pinal County, Arizona.
 WITNESS my hand and official seal the 16 day of JULY first above written
 SOPHIE M. SMITH, County Recorder,
 By Evelyn Jones Deputy.

DOCKET 329 PAGE 96

NOTICE OF LOCATION

U.S. LODE

AGNES # 8

NOTICE IS HEREBY GIVEN That the AGNES # 8 Mining Claim was located by Agnes Woolsey, Citizen of the USA.

on this 7th day of July, 1962, for mining purposes. Said claim is 1500 feet in length along the vein or deposit of mineral-bearing rock in place and 300 feet in width on each side of the center of said vein or deposit, from end to end of said claim. The general course of this claim is N--S

and is situated in the Blackwater Mining District Pinal County, Arizona, about 8 miles NW of Casa Grande in the S 1/2 of Sec#21, T5S, R5E. Joins the North end of Agnes # 7.

(Write on above lines the distance and direction the claim is from some permanent and natural object, such as a mountain, peak, stream, etc.)

1490

This claim runs from the discovery monument, or stake on which the notice is posted, 1490 feet in a --N-- direction to the --N-- center end monument, or stake, and 10 feet in a --S-- direction from the aforesaid monument, or stake, to the --S-- center end monument or stake, and is also marked by two corner monuments, or stakes, at each end of said claim, one on each side of and 300 feet from the center end monuments, or stakes, making the claim in the form of a parallelogram.

Witness: Sullivan
 How to fill out a location notice:

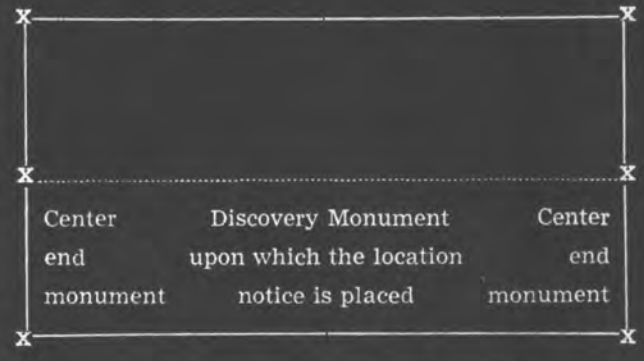
Agnes Woolsey
Box 4054, Tucson, Arizona.
 Locator.

NOTICE OF LOCATION

Notice is hereby given that the COPPER KING Mining Claim was located by JOHN DOE AND RICHARD ROE on this the 11th day of June, 1946, for mining purposes. Said claim is 1500 feet in length along this vein or deposit of mineral-bearing rock in place, and 300 feet in width on each side of the center of said vein or deposit from end to end of claim. The general course of this claim is NORTH AND SOUTH and it is situated in the WRIGHTON mining district SANTA CRUZ County, Arizona, about TWO MILES SOUTHEAST FROM ROCK PEAK. This claim runs from the discovery monument or stake, upon which the notice is posted, 750 feet in a SOUTHERLY direction to the SOUTHERLY center end monument, or stake, and 750 feet in a NORTHERLY direction from the aforesaid location monument, or stake, to the NORTHERLY center end monument, or stake, and is also marked by two corner monuments, or stakes, at each end of said claim, one on each side of and 300 feet from the center end monuments, or stakes, making claim in the form of a parallelogram.

**JOHN DOE,
 RICHARD ROE,
 Locators.**

How to fill out a location notice:



Stone monuments must be three feet high. Stakes must be four feet above ground and substantial, no thickness is specified.

You can record as soon as you locate if you desire to, and do your location work at any time within 90 days from date of location.

STATE OF ARIZONA, County of Pinal; No. 247012 } ss. J. Woolley
I do hereby certify that the within instrument was filed and recorded at request of J. Woolley
on JUL 16 1962 at 2 P.M. DOCKET 329 PAGE 97
Page 97 Records of Pinal County, Arizona.

WITNESS my hand and official seal the day and year first above written.
By Sophie M. Smith, County Recorder, Deputy.

INDEXED COMPARED

NOTICE OF LOCATION DOCKET 329 PAGE 97

U.S. 1005
NOTICE IS HEREBY GIVEN That the 9 Mining
Claim was located by John Doe and Richard Roe of the USA.
on this 7th day of July, 1962, for mining purposes. Said claim
is 1500 feet in length along the vein or deposit of mineral-bearing rock in place and 300 feet in width on each
side of the center of said vein or deposit, from end to end of said claim. The general course of this claim is
Blackwater
and is situated in the Blackwater Mining District
Pinal County, Arizona, about 6 miles NW of Casa Grande
in the SE of Sec 21, T5S, R5E. Joins the south end of Arroyo # 10.

(Write on above lines the distance and direction the claim is from some permanent and natural object, such as a mountain, peak, stream, etc.)
This claim runs from the discovery monument, or stake on which the notice is posted, 1490
feet in a ---S--- direction to the ---S--- center
end monument, or stake, and 10 feet in a ---N--- direction from
the aforesaid monument, or stake, to the ---N--- center end monument
or stake, and is also marked by two corner monuments, or stakes, at each end of said claim, one on each side
of and 300 feet from the center end monuments, or stakes, making the claim in the form of a parallelogram.

Sullivan
Witness:

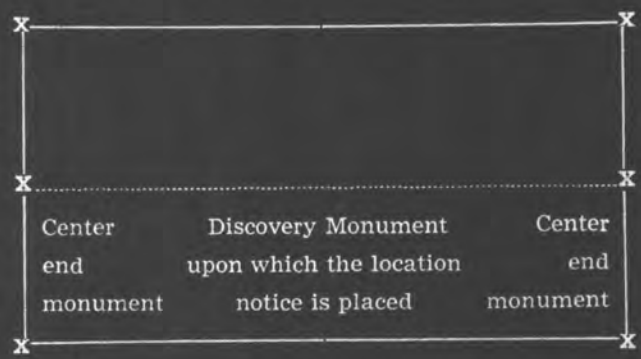
Agnes Mobley
Box 4054, Tucson, Arizona
Locator.

How to fill out a location notice:
NOTICE OF LOCATION

Notice is hereby given that the...COPPER KING... Mining Claim was located by...JOHN DOE AND RICHARD ROE...on this the...11th...day of...June... 1946, for mining purposes. Said claim is 1500 feet in length along this vein or deposit of mineral-bearing rock in place, and 300 feet in width on each side of the center of said vein or deposit from end to end of claim. The general course of this claim is...NORTH AND SOUTH and it is situated in the...WRIGHTON...mining district...SANTA CRUZ... County, Arizona, about ...TWO MILES...SOUTHEAST FROM ROCK PEAK..... This claim runs from the discovery monument or stake, upon which the notice is posted...750...feet in a SOUTHERLY... direction to the ...SOUTHERLY... center end monument, or stake, and ...750... feet in a ...NORTHERLY... direction from the aforesaid location monument, or stake, to the ...NORTHERLY... center end monument, or stake, and is also marked by two corner monuments, or stakes, at each end of said claim, one on each side of and 300 feet from the center end monuments, or stakes, making claim in the form of a parallelogram.

JOHN DOE,
RICHARD ROE,
Locators.

How to fill out a location notice:



Stone monuments must be three feet high. Stakes must be four feet above ground and substantial, no thickness is specified.

You can record as soon as you locate if you desire to, and do your location work at any time within 90 days from date of location.