CONTACT INFORMATION
Mining Records Curator
Arizona Geological Survey
3550 N. Central Ave, 2nd floor
Phoenix, AZ, 85012
602-771-1601
http://www.azgs.az.gov
inquiries@azgs.az.gov

The following file is part of the Walter E. Heinrichs, Jr. Mining Collection

ACCESS STATEMENT

These digitized collections are accessible for purposes of education and research. We have indicated what we know about copyright and rights of privacy, publicity, or trademark. Due to the nature of archival collections, we are not always able to identify this information. We are eager to hear from any rights owners, so that we may obtain accurate information. Upon request, we will remove material from public view while we address a rights issue.

CONSTRAINTS STATEMENT

The Arizona Geological Survey does not claim to control all rights for all materials in its collection. These rights include, but are not limited to: copyright, privacy rights, and cultural protection rights. The User hereby assumes all responsibility for obtaining any rights to use the material in excess of "fair use."

The Survey makes no intellectual property claims to the products created by individual authors in the manuscript collections, except when the author deeded those rights to the Survey or when those authors were employed by the State of Arizona and created intellectual products as a function of their official duties. The Survey does maintain property rights to the physical and digital representations of the works.

QUALITY STATEMENT

The Arizona Geological Survey is not responsible for the accuracy of the records, information, or opinions that may be contained in the files. The Survey collects, catalogs, and archives data on mineral properties regardless of its views of the veracity or accuracy of those data.

May 22, 1959

CENTURY MOLYBDENUM AND COPPER COMPANY

55 N. Madlock Street

Mesa, Arizona

WOodland 4-5890 Mr. A. H. Johnson

Cotton Farmer (Custom Picking)

Moly

Cu

Fe.

2 to 4 mi. down Gila river from Kelvin. Enter via turn off N. from Kelvin-Florence hwy. (Property near Ray, Ariz.)

38 claims

Wants some geophysics done on property for promotional purposes and his won use. Does diamond drilling

To reach the Century Molybdenum and Copper Co. property, situated in sections 8 & 17, Twp 4S, R13E, GSRB&M.

Proceed from Tucson via Winkleman on state Hwy 77 at main intersection in winkleman, turn left on state Hwy 177 then proceed 13.9 miles to a Y road junction, turn left and continue on ~~kkx~~ to Kelvin and a small general store. At Kelvin proceed ~~forge~~ right on a gravel dirt road toward Florence and across the Gila River. At 3.7 miles (from Gila River? or Kelvin?) turn right ~~on ranch~~ road, turn off. Continue across RR ~~junction~~ then left parallel to railroad tracks for 0.2 miles w. then cross under tracks, turn southerly for 0.5 miles to the center of Century Moly. and Copper Co. claim group;

2 men + SP. & Hand Mag. 5/22/59

Johnson. 150.00 28th. Melt in Kelvin.

1 day – SP. on Moly. in wash. 55 Chev. P.U. – Blue.

after 6 P.M. 1:45 Minutes 9:AM Wed 27th May.

~~Call day before at 6 P.M.~~ at Kelvin Store

$150.00 + expenses $7.50 Vehicle + 10¢/Mile figure on the job + Meals, supplies, etc.

$1.28 phone call. 5/25/59

WOodland 45897

60963
60853
110

220
10
22.00

February 16, 1962

Mr. A. H. Johnson
55 N. Madlock Street
Mesa, Arizona

Dear Mr. Johnson:

Pursuant to your visit to and discussion in our office on 12 February, 1962 we looked over our file of your area and our previous letter report to you of May 28, 1959.

Our recommendations for renewed exploration in the area are as follows:

1. Run three induced polarization reconnaissance profiles across selected favorable zones to seek areas containing disseminated sulfides. Self potential and resistivity data is an integral part of the information gained during such a survey.

2. Take magnetic readings and study geology along the above same profiles.

3. After evaluation of the above recommend (a) local zones for detailed geophysical investigation, and/or (b) drill sites or (c) nothing of major importance revealed.

Step one of above can be accomplished including office time for drafting and report, out of town living expenses plus vehicle charge for about $1500.00. However, we advise that (1) & (2) be combined for maximum interpretaional value of coordinated results from several sources of information. The two steps combined would cost an estimated total of $2000.00 if done simultaneously or concurrently.

Charges are based on rates of I. P. crew (3 men) $200.00 per field day. Magnetometer crew (2 men. one of whom is a geologist) $125.00/day. Office staff time on reports (calculations, drafting, interpretation) $80.00/staff day. Vehicles--$10.00/day plus $0.10/mile. Men's living expenses, communications, reproductions, etc. -- at cost.

Our present availability is tow to three weeks after a firm committment to proceed with the survey. A deposit of $1,000 will be required upon authorization to do the work, with the balance due upon submittal of a final formal report.

If you have any questions or specific details to discuss we will be glad to take them up with you.

Very truly yours,

HEINRICHS GEOEXPLORATION CO.

E. Grover Heinrichs
Vice President

EGH:jh

May 28, 1959

GEOPHYSICAL FEASIBILITY APPRAISAL

CENTURY MOLYBDENUM & COPPER CO. CLAIMS

PINAL COUNTY, ARIZONA

To: Mr. A. H. Johnson
55 N. Madlock Street
Mesa, Arizona

In compliance with a request from Mr. A. H. Johnson, following a visit by him to our Tucson office on May 22, 1959 and telephone conversations on May 22 and May 25, a two man geophysical crew spent one day on the property on May 27, 1959 and made a brief survey over a small area, using two types of geophysical equipment. The objective was to determine the applicability and/or practicability of geophysical exploration techniques to delineate structure, locate possible buried ore deposits and/or select favorable sites for drilling. About six and a half hours were spent on the ground, exclusive of travel time to and from Tucson.

The claims of the Century Molybdenum and Copper Co. are located in an area centering in Sections 8 and 17, T 4S, R13E, Gila and Salt River Meridian, Pinal County, Arizona, about 4 miles west of the village of Kelvin and between the road to Florence and the Gila River. (See attached map, U.S.G.S. 30 minute topo. quad. for Florence, Arizona.)

CONCLUSIONS AND RECOMMENDATIONS

The claim group covers ground and rock types amenable to the use of several kinds of geophysical methods, as listed below.

1. Magnetometer. Using a Sharpe, tripod-mounted, vertical-intensity-reading magnetometer, a north-south profile was run for several hundred feet, on 25 foot spacings, a little east of the shaft and office. Results of this gave a variation of readings somewhat over 100 gammas, indicating that the magnetometer could be used to differentiate between some of the rock type contacts.

Susceptibility tests of the various rock types found on and around the mine dump were made under the magnetometer. As would be expected the monzonite and quartz gave the lowest readings while the darker rocks, which contained mineralization, gave higher readings. These tests indicate that detail work with the magnetometer could trace the favorable beds underground.

Later in the day, readings were taken with this instrument over another part of the claim group where an iron bearing formation was known to occur. Readings here were more than 400 gammas above the background of the neighbouring rocks. This formation, which evidences signs of several of the valuable minerals of the district such as copper, molybdenum and silver, could be readily traced with the magnetometer. The topography of the region is too rugged to allow using our mobile, truck-mounted continuous-recording, total intensity magnetometer, which would afford more rapid and comparatively cheaper magnetic mapping of the area, but would otherwise give the same data as the hand instrument.

2. Self-potential. Using porcelain pots, with unglazed porous bottoms, filled with a saturated copper sulfate solution, and

a copper electrode, readings were taken with an ultra-sensitive vacuum tube voltmeter of the natural or self-potential currents in the ground. This method is used to detect the flow of current through the ground caused by the oxidizing of sulfide bodies. results obtained in this survey were inconclusive and undeterminate due to the porosity and extreme dryness of the sand in the drainage wash where the test was run. Readable results were obtained when the pots were placed in more compact soil over solid rock, but since the area of immediate interest lies under the main wash, the self potential method might only be usable after a saturating rainfall.

3. Electro-magnetic. This method is less portable, run by a larger crew, and requires more accurate surveying but would be of definite advantage in mapping underground structure, and possibly massive sulfides on this property.

4. Induced polarization. This requires a scale of operation similar to that of an electro-magnetic survey but is used to delineate an ore body of disseminated sulfides. There is good evidence that sulfides exist in this area.

4. AFMAG. This is a comparatively new instrument and method designed to detect massive sulfide ore bodies. There is evidence that there could be some of these in the area. If current tests prove this equipment to be useful and reliable, it should be kept in mind for possible use as a rapid reconnaissance tool.

6. Geochemical Soil Sampling. Due to the comparative shallowness of apparent mineralization, in-place alteration of the rocks, etc., this method has definite applicability in the area.

7. Other Methods, such as gravity, resistivity, seismic refraction, etc., while probably able to furnish useful data are considered to be impractical to use for exploring this area.

An accurate geologic map should first be made of the area to aid in evaluating any geophysical data obtained. After or during the preparation of this geologic map a surveyed grid should be laid out, over which data from one or several of the above mentioned geophysical methods would be obtained. This could be done over a small area at a comparatively small cost or a larger area at a higher cost. It works out in practice that the unit cost for larger areas is lower than for small areas, though naturally the larger scope operation has a greater overall cost. It is also recommended that at any time such a grid is laid out, a radiometric survey be run over it so that radioactivity in the area may be plotted in map form and interpreted. Cost for this under such conditions is relatively minor.

A suggested program would be the laying out of a sizable grid in conjunction with geologic mapping. Magnetometer, self-potential and radiometric and possibly geochemical surveys could be made over the whole grid in rapid fashion and maps made. Study and evaluation of these maps should result in selecting smaller areas to detail with one or all of the electro-magnetic, AFMAG or induced polarization methods. Final evaluation of all data would give selection of potential areas for penetration by drilling.

Although studying the geology was not the purpose of this inspection, the geologic evidences of mineralization, alteration, and favorable conditions for possible valuable mineral concentrations in the area are too obvious not to be noted. This property certainly warrants further detailed investigation and both geological and geophysical means would be of invaluable assistance in such investigation, especially if done in a co-ordinated fashion.

HEINRICHS GEOEXPLORATION CO.

by: John W. Marlatt
John W. Marlatt, Geologist

Tucson, Arizona
28 May, 1959

Approved: _____

Walter E. Heinrichs, Jr.
President & General Manager

Registered Professional Engineer (Mining)
CERTIFICATE EXPIRES
WALTER E.
HEINRICHS, JR.
DEC. 31, 1959
ARIZONA, U. S. A.

UNITED STATES
DEPARTMENT OF THE INTERIOR
GEOLOGICAL SURVEY

ARIZONA
FLORENCE QUADRANGLE

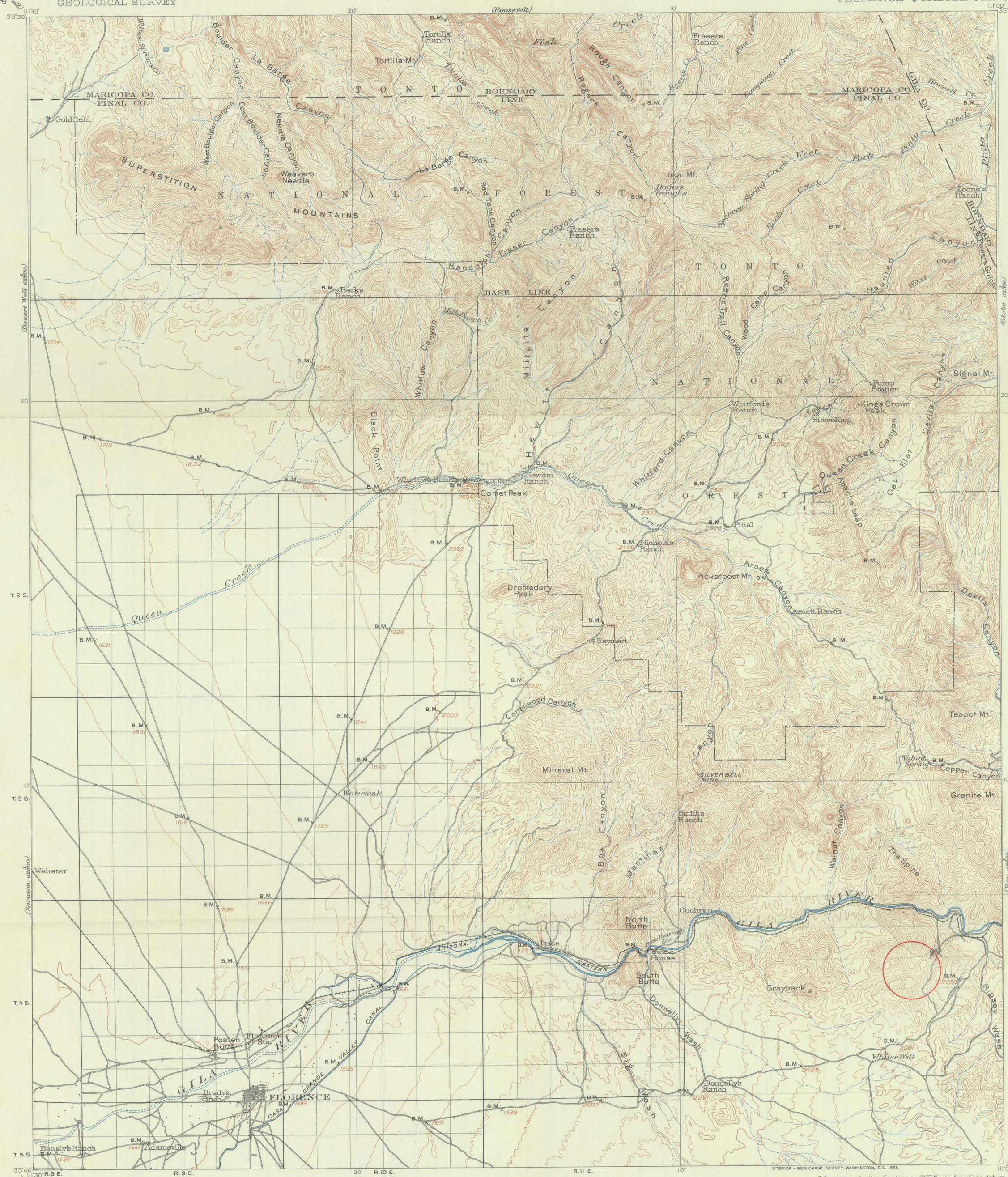

E. M. Douglas, Geographer in charge.
Triangulation by A. H. Thompson.
Topography by T. M. Bannon and W. J. Lloyd.
Surveyed in 1900.

DIAGRAM OF TOWNSHIP

6	5	4	3	2	1
7	8	9	10	11	12
18	17	16	15	14	13
19	20	21	22	23	24
30	29	28	27	26	25
31	32	33	34	35	36

SCALE 1:125000

1 ½ 0 1 2 3 4 5 6 7 8 9 MILES

5000 0 5000 10000 15000 20000 25000 30000 35000 FEET

1 0 1 2 3 4 5 6 7 8 9 KILOMETERS

CONTOUR INTERVAL 100 FEET
DATUM IS MEAN SEA LEVEL

INTERIOR — GEOLOGICAL SURVEY, WASHINGTON, D.C. 1955

Polyconic projection. To place on 1927 North American datum move projection lines 465 feet south and 350 feet west

Maps of the Haunted Canyon, Iron Mtn., Picketpost Mtn., and Superior quadrangles, scale 1:24 000, from later and more detailed surveys, covering the northeast quarter of this area, are available.

FLORENCE, ARIZ.
N3300-W11100/30
1900

FOR SALE BY U.S. GEOLOGICAL SURVEY, FEDERAL CENTER, DENVER, COLORADO OR WASHINGTON 25, D.C.
A FOLDER DESCRIBING TOPOGRAPHIC MAPS AND SYMBOLS IS AVAILABLE ON REQUEST

11/28/61

Grover & Bill:

This is on the Johnson-Gila Property. Century Mohyd CU

F

LW.

OFFERING CIRCULAR MARCH 8, 1957

Century Molbydenum & Copper Co.

(A Nevada Corporation)

250,000 Shares of Common Stock

(Par Value $1.00 Per Share)

OFFERING PRICE: $1.00 PER SHARE

These Securities Are Offered As A Speculation

THESE SECURITIES ARE OFFERED PURSUANT TO AN EXEMPTION FROM REGISTRATION WITH THE SECURITIES AND EXCHANGE COMMISSION. THE COMMISSION DOES NOT PASS UPON THE MERITS OF ANY SECURITIES NOR DOES IT PASS UPON THE ACCURACY OR COMPLETENESS OF ANY OFFERING CIRCULAR OR OTHER SELLING LITERATURE.

	Offering Price to Public	Underwriting Discount or Commissions	Proceeds to Corporation (2)
Total Offering	$250,000	$50,000 (1)	$200,000 (2)
Per Unit	$ 1.00	$ .20	$ .80

(1) The Company is offering 250,000 shares of Common Stock to the public at a price of $1.00 per share of which the Underwriter may receive $.20 per share and the Company $.80 per share before deductions of certain expenses as hereinafter set forth. No options, discounts, purchase contracts or additional compensation have been committed to be paid.

(2) Before deduction of certain additional expenses, such as fees to counsel and auditor, issue taxes, printing and similar expenses in connection with the issuance and sale of the shares to be paid by the Comany and estimated not to exceed $5,000.

No dealer, distributor, salesman or other person has been authorized to give any information or to make any representation other than those contained in this Offering Circular, and, if given or made, such information or representation must not be relied upon. This Offering Circular does not constitute an offering of shares by the Company or by anyone else, in any state in which it is unlawful to make such offering.

HISTORY AND PROPOSED BUSINESS

CENTURY MOLYBDENUM & COPPER CO. (hereinafter referred to as the "Company") was incorporated under the laws of the State of Nevada on February 8, 1957, for the purpose of acquiring the mining property hereinafter described and to engage generally in the acquisition, exploration and development of mine properties and/or interests herein and the production of minerals and ores.

Its principal office in the State of Nevada is located at 710 South Fourth Street, in the City of Las Vegas, with a business office where all transactions of the company may be had located at 55 North Matlock Street, in the City of Mesa, Arizona.

The Company has not as yet engaged in any business except to acquire title to the mining claims and personal property which are described below. The mining claims are unexplored except to the extent hereinafter set forth, and, while there is favorable indications of ore having commercial values, there being no production as of the date hereof there is no representation that the property will prove to produce on a profitable scale. Consequently, these securities are offered as a speculation.

PROPERTY

The Company owns the following property free and clear of all indebtedness.

MINING CLAIMS: Rare Metals No. 1 to No. 6, inclusive, located in the Riverside Mining District, Pinal County, Arizona, and more particularly described as being located in Sections 8, 9 and 17, Township 4 S., Range 13 E., Gila and Salt River Meridan. The property is favorably located in the following respects: About one mile from a river water supply, two miles from the railroad loading ramp and three miles from a main HiWay and electric power line.

The nearest town to the property is Ray, Arizona, located approximately 12 miles by road in a northeast direction. The mining claims are unpatented.

PERSONAL PROPERTY: The personal property owned by the Company has an estimated value of $5,000 and consists of the following items: A 28 foot headframe, one 22 HU hoist, one 68 cu. ft. Ingersol Rand stationary air compressor with a heavy duty air receiver connected therewith and engine to power same. One 5 inch Buffoa air blower for ventilation of the underground workings, air and water pipes, hoisting bucket, roller bearing mine car, mine rail, jack hammer and various miscellaneous items and tools usually used in a mining project of the size herein considered.

The property was acquired in 1939 by Arnold H. Johnson and Helen D. Johnson, husband and wife. Since that date and as funds could be saved from other employment they have expended an estimated $20,000 doing exploration work and purchase of the personal property hereinabove described.

MINE WORKINGS: Exploration work completed to date consists wholly of a vertical 85' vertical two compartment shaft and about 120 linear feet of drift, extended from the north and following a fracture plane, have a course of north 30 degrees west. From that drift there are two stub-drifts on mineralized zones. One of the subdrifts is 25 feet from the bottom of the shaft at which point the mineralization is 4 feet thick and a bulk sample at this point assays .58% copper and 1.78% molybdenite. Thence 35 feet along the drift (60 feet from the bottom of the shaft, the second stub-drift shows the mineralization to be 7 feet thick and a bulk sample at this point assays 2.50% copper and 3.75% molybdenite. With the exception of the two stub-drift areas mentioned the balance of the 120 feet main drift shows gobs and veinlets of mineralization consisting of copper, molybdenite and some zinc but as a whole is not mineable to the extent of being of economic importance.

GEOLOGIC FEATURES: The host rock in which is found the above described mineralization, appears to be a much fractured and crushed Gabbro, which at the drift heading contacts with Monzonite and it is like, that along the contact plane, the mineral solutions found their course and deposition atmosphere. The crushed and breciated zone of contact on and in the vicinity of these two basic rocks, are conditions favoring mineral bodies, although they may be erratic in size and degree. The only level of the Rare Metals Mine yet made, seems to be above or near the top of such mineralization, as now made visable. More extensive working is required by way of exploration to more fully prospect the ground.

Apparently this type of ore, is amenable to both table and air air Flotation concentration and the locality and water supply is good.

GENERAL: The mine now makes about 10 to 12 gallons of water per minute, a pump Jack and small gas motor keeps the mine clear of water. However, as depth is attained a greater flow of water may be expected.

The shaft is well timbered to the 75 foot level below the collar. To deepen the shaft as proposed, it will be necessary to continue this shaft timbering to the total depth sunk.

TRANSACTIONS WITH MANAGEMENT

As of February 8, 1957, the Company purchased from Arnold H. Johnson and Helen D. Johnson the unpatented mining claims and personal property hereinbefore described, under the heading

"PROPERTY". The purchase price was 250,000 shares of the Company's Common Stock. The shares are to be issued as of February 8, 1958 and are taken for investment and not with a view to the distribution or resale thereof. Mr. and Mrs. Johnson are to assign 83,333 of the said 250,000 shares to their son Paul N. Johnson as, if and when the 250,000 shares are issued and delivered.

The property was located by Arnold H. Johnson and Helen D. Johnson, husband and wife, in 1939. Since that date, including the sum of $950.00 paid as costs for organizing the Company, the total sum of approximately $48,900.00 has been expended, covering cost of mining equipment, tools etc. (title to which has been delivered to the Company), exploration and development work.

If the present financing as contemplated is successful, Arnold H. Johnson, Helen D. Johnson and Paul N. Johnson will hold 50% of the outstanding shares of stock and be entitled to one-half of all profits disbursed and/or upon liquidation of the company, and, the investing public will likewise be entitled to one-half of all profits disbursed and/or upon liquidation of the company.

MANAGEMENT

Name	Address	Title
Arnold H. Johnson	55 N. Matlock St. Mesa, Arizona	Director and President
Paul N. Johnson	55 N. Matlock Mesa, Arizona	Director and Vice-President
Helen D. Johnson	55 N. Matlock St. Mesa, Arizona	Director, Secretary-Treasurer

Arnold H. Johnson, President and a director has been a resident of Arizona for 26 years, of which some 20 years when not exploring the property herein described was employed in mine exploration, development and ore production. He has had considerable experience in the construction and operation of mills and processing plants. He presently is the head of the Johnson Machine Cotton Harvesting Company.

Paul N. Johnson, Vice President and director is the son of Arnold H. Johnson and has assisted his father in exploring the mining property now owned by the Company and in other mine and mill work in which his father has engaged. He is associated with his father in the Johnson Machine Cotton Harvesting Company.

Helen D. Johnson, Secretary-Treasurer and director, a house wife and wife of Arnold H. Johnson.

No salaries are being paid directors, officers or management and it is not intended that such payments will be made until the Company is operating at a profit.

APPLICATION OF PROCEEDS

There is no firm commitment for the purchase of the securities offered hereby and accordingly no representation is made that the entire net proceeds will be received. In the event that the issued offered hereby is sold, the aggregate proceeds available to the Company, after payment of expenses of the offering estimated at $5,000, will be approximately $195,000. The Company intends that the net proceeds as aforesaid will be available for general corporate purposes as determined from time to time by the Board of Directors. However, it is the present intention of the Company that after deduction of the expenses of the offering the first $25,000 of the net proceeds will be used to core drill the mineralized zone found on the property, the drilling to be started and continued under the direction of a geologist to be retained for that purpose. Upon completion of the core drilling program the balance of the proceeds will be applied for general working capital purposes such as mining equipment and machinery, for deeping the present shaft an additional 100 feet and thereupon the exploration of the mineralized zone from the then bottom level of the shaft. Such use of funds to be made as same become available and as directed from time to time by the Board of Directors.

The order of priority in which it is proposed to use the proceeds received from the sale of the securities hereby offered is estimated to be as follows:*

FIRST PRIORITY

Expense of the offering	$ 5,000.00
Diamond Core drilling 2500 ft at $10.00 per ft.	25,000.00

SECOND PRIORITY

Altering present shaft to 85' level	2,500.00
Hoisting engine, mine cable and cage	12,500.00
Sinking shaft an additional 115' plus a sum of 100' or 125' at $100.00 per ft.	125,000.00
Exploration on 200' level, consisting of crosscutting and drifting 350' at $35 per ft.	12,250.00
Contingent and working capital	17,750.00
	$200,000.00

* Putting into effect the Second Priority of operations will depend upon results obtained from the core drilling and that stage of operations would not become effective if adverse results were had from the core drilling program. Should the core drilling results prove unfavorable a stockholders meeting will be called to determine the future course of Company business.

CAPITALIZATION

The authorized capitalization of the Company consists of 500,000 shares of Common Stock (par value $1.00 per share) full paid and non-assessable, of which 250,000 shares have been authorized to be issued as hereinbefore stated. This Common Stock is the only class of capital stock authorized and it enjoys exclusive voting rights and is entitled to receive dividends as and when declared by the Board of Directors. The Common Stock has no preemptive or subscription rights nor any liability to assessment by the Company after payment of the par value of $1.00 per share.

TERMS OF OFFERING

The Company is offering 250,000 shares of its Common Stock (par value $1.00 per share) at $1.00 per share for a total offering price of $250,000. As of the date of this Offering Circular, the Company has entered into no agreement for the distribution of the shares hereby offered. However, diligent effort will be made to contact such distributor or distributors, and if such contact is made and agreement entered into for the distribution of the shares hereby offered, such distributor or distributors will be allowed a concession or commission equal to but not to exceed 20c per share for each share sold.

The Company reserves the right to sell all or any part of the shares hereby offered by its duly elected officers, without payment of any commission or other renumeration on sales so made. To the extent such sales are made, the total concession or commission as herein stated will become less than the total sum so stated, and the amount thereof will be added to the Company general fund and used for corporate purposes. No arrangements have been made or will be made for the return of subscribers of funds paid in, if sufficient funds are not received to undertake the program in full as herein outlined.

LEGALITY

Subjects with respect to organization of the Company and opinion as to titles, have been passed upon, on behalf of the Company, by L. O. Goodman, Esq., Globe, Arizona. He reports in substance as follows:

That the Company is duly organized and qualified to operate as a corporation.

That titles to the mining claims and personal property are held by the Company, free and clear of all debts or liens, by proper conveyances from Arnold H. Johnson and Helen D. Johnson, husband and wife.

That title to the mining claims if based upon the notices o location filed and of record in the Pinal County Recorders offic at Florence Arizona, and all of the said claims are subject to para mount title of the United States Government of America as the are situate in public domain and are unpatented. He further re ports that; since the claims are not patented there are the inher ent hazards of non-record risks attendent to all non-patented min ing claims but that so far as he is advised the Company has no reason to believe that such hazards exist.

RECEIPTS AND DISBURSEMENTS

The Company being newly organized (February 8, 1957) there has been no cash receipts and/or disbursements.

STATEMENT OF ASSETS AND LIABILITIES

February 20, 1957

ASSETS

The consideration for title to six unpatented mining claims and personal property, the Company has authorized to be issued 250,000 shares of its Common Stock, par value $1.00 per share.*

LIABILITIES

None

* For details of this transaction note "PROPERTY" heading of this Offering Circular.

STATEMENT OF CAPITAL SHARES

February 20, 1957

Capital Stock, Common, $1.00 par value

Authorized 500,000 shares	
Reserved and to be issued for title to unpatented mining claims and personal property (See contra)	250,000
Capital stock unreserved and unissued	250,000
	500,000

THE UNIVERSITY OF ARIZONA
TUCSON

ARIZONA BUREAU OF MINES

November 25, 1961

NOV 1961
GEOEX

Mr. Walter Heinrichs
Heinrichs Geoexploration Co.,
808 W. Grant Rd.,
Tucson, Arizona

Dear Walt:

This is the copy that I had. I decided to send it to you because I don't foresee our need for it. Should we need it some day, I'll remember that you have it.

Sincerely,

Wes

Wes.

HWP/h
Enclosure

Many thanks.
Walt

Johnson Prospect
5/27/59
Self Potential

Kelvin AREA

Sta To	Read South	Sta To	Read West
1	±0	1	+10
2	±0	2	+20
3	+10	3	+35
4	+15	4	+10
5	+12	5	+10
6	+20	6	—
7	+21		
8	+32		
9	+15		
10			

Sta to	Read North
1	+5
2	+20
3	+25
4	+2
5	+25
6	+35
7	+5
8	+30
9	+30
10	+34

TR. MK. REG. U.S. PAT. OFF.
ORIGINAL COPR. 1910 BY J. C. PARKER
LEFAX, PHILADELPHIA 7, PA., MADE IN U.S.A.

52
20
1040 8
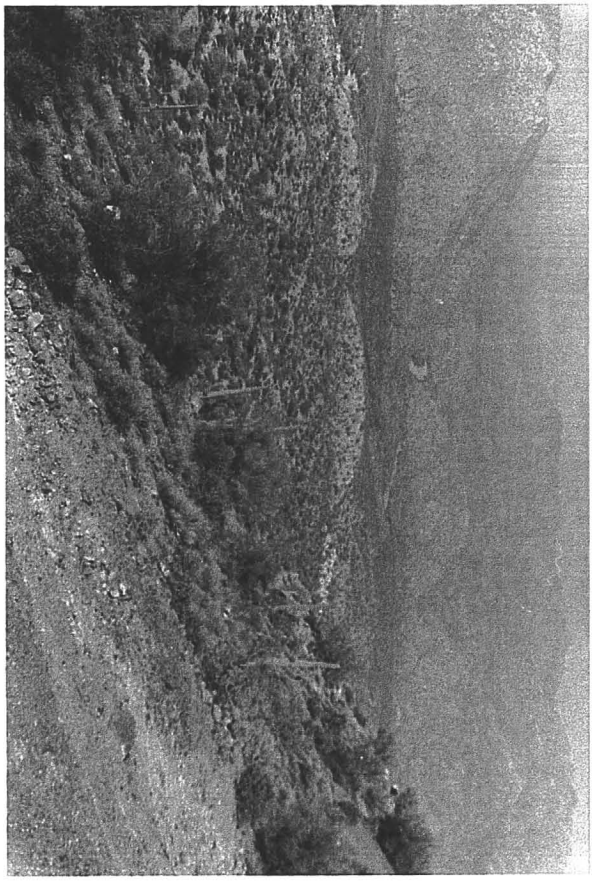
63
20
1260