CONTACT INFORMATION
Mining Records Curator
Arizona Geological Survey
3550 N. Central Ave, 2nd floor
Phoenix, AZ, 85012
602-771-1601
http://www.azgs.az.gov
inquiries@azgs.az.gov

The following file is part of the Walter E. Heinrichs, Jr. Mining Collection

ACCESS STATEMENT

These digitized collections are accessible for purposes of education and research. We have indicated what we know about copyright and rights of privacy, publicity, or trademark. Due to the nature of archival collections, we are not always able to identify this information. We are eager to hear from any rights owners, so that we may obtain accurate information. Upon request, we will remove material from public view while we address a rights issue.

CONSTRAINTS STATEMENT

The Arizona Geological Survey does not claim to control all rights for all materials in its collection. These rights include, but are not limited to: copyright, privacy rights, and cultural protection rights. The User hereby assumes all responsibility for obtaining any rights to use the material in excess of "fair use."

The Survey makes no intellectual property claims to the products created by individual authors in the manuscript collections, except when the author deeded those rights to the Survey or when those authors were employed by the State of Arizona and created intellectual products as a function of their official duties. The Survey does maintain property rights to the physical and digital representations of the works.

QUALITY STATEMENT

The Arizona Geological Survey is not responsible for the accuracy of the records, information, or opinions that may be contained in the files. The Survey collects, catalogs, and archives data on mineral properties regardless of its views of the veracity or accuracy of those data.

Tucson Daily Citizen

MONDAY EVENING, DEC. 19, 1960 PAGE 21

Township No. 17 S Range No. 13 E. G & S R B & M Meridian

Info from GLO Plat
CB & Co office
5/Jan/61

6	5	4	3	2	1
			west. 79.95	80.00 west.	
			640	640.	
7	8	9	10	11	12
			79.87 N 89°57'W	80.00 West	
18	17	16	15 640	14	13
			79.47 N 89°30'W		
19	20	21	22	23	24
30	29	28	27	26	25
31	32	33	34	35	36

THE A. LIETZ CO. NO. 937

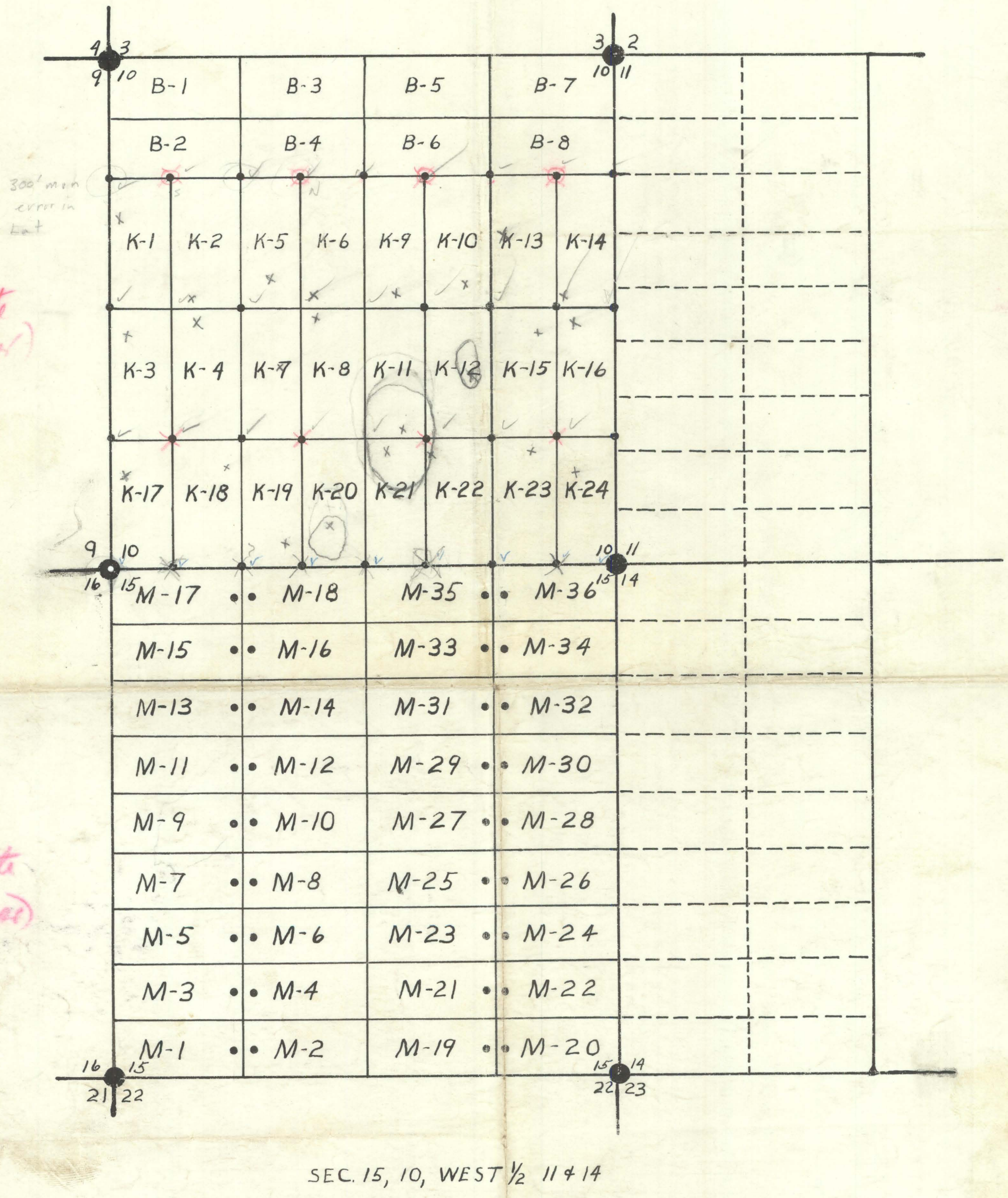

SEC. 15, 10, WEST ½ 11 & 14

PIMA COUNTY, ARIZ.

B-1 = BEACH CLAIMS - STATE LEASE posted 1/9/61

K-1 = KATY CLAIM GROUP ← M-MARY CLAIM GROUP 1/11/61 posted

--- = PROPOSED JEAN CLAIM GROUP

• CLAIM POST

● SEC. CORNER

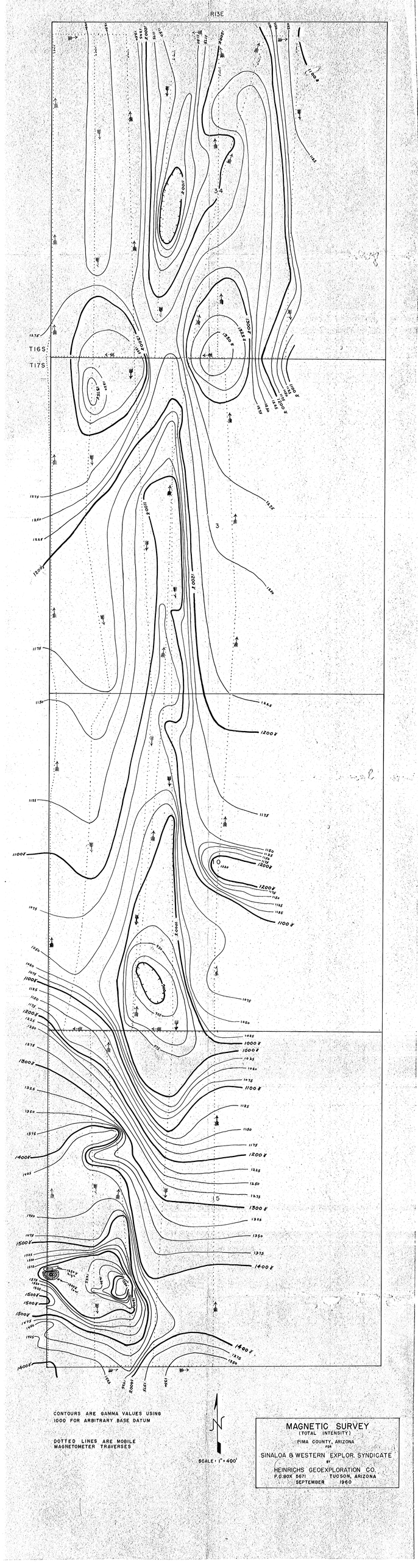
R13E
T16S
T17S
CONTOURS ARE GAMMA VALUES USING 1000 FOR ARBITRARY BASE DATUM
DOTTED LINES ARE MOBILE MAGNETOMETER TRAVERSES
SCALE: 1" = 400'
MAGNETIC SURVEY
(TOTAL INTENSITY)
PIMA COUNTY, ARIZONA
FOR
SINALOA & WESTERN EXPLOR. SYNDICATE
BY
HEINRICHS GEOEXPLORATION CO.
P.O. BOX 5671 TUCSON, ARIZONA
SEPTEMBER 1960

B1732 ~~P17~~ P17

NOTICE OF LOCATION

LODE CLAIM

6FEB61

To all whom it may concern:
This mining claim, the name of which is the Katy 7 mining claim, situated on lands belonging to the State of Arizona and in which there are valuable mineral deposits, was entered upon and located for the purpose of exploration and lease by Walter V Fish

a citizen of the United States.

This claim was located by the undersigned claimant on the 9th day of Jan, 1961 and is located by legal subdivision in the W½NE¼SW¼, Section 10, Township 17S, Range 13E G&SRB&M. Pima Co., Ariz
The length of this claim is 1320 feet and the width is 660 feet.

This location notice is posted at the SE corner of the claim described herein.

Dated and posted on the grounds this _____ day of Jan, 1961.

Signed:

For Walter V Fish

by Nick Estrada

Nick Estrada

County

Sec. 15 T. 17 R. 13

5/Jan/61.

N89°57'W 5271.42'

Sah Rd 75

Tucson Title Ins Co.

Bk 1458 P444

N89°30'W 5245.68'

600 Scale

County Pima

Sec. 11 T. 17 S R. 13 E

Assessors OP
5/Jan/61

5280' West

W½ & W½ E½

~~Hasek Lovisk~~
Tucson Title Ins Co
as trustee

1

Tucs. Title Ins
Book 1458
p444

2

(BK 1458 P444)

Sahuarita Sch,
Dist #30
BK 1178 P497

75'
Sah. Rd.

600 Scale

~~5/26~~ 5/Jan/61.

Sec 10 - State or Federal - Plat missing from Assessors office + Map shows as pvt land but prob. state.

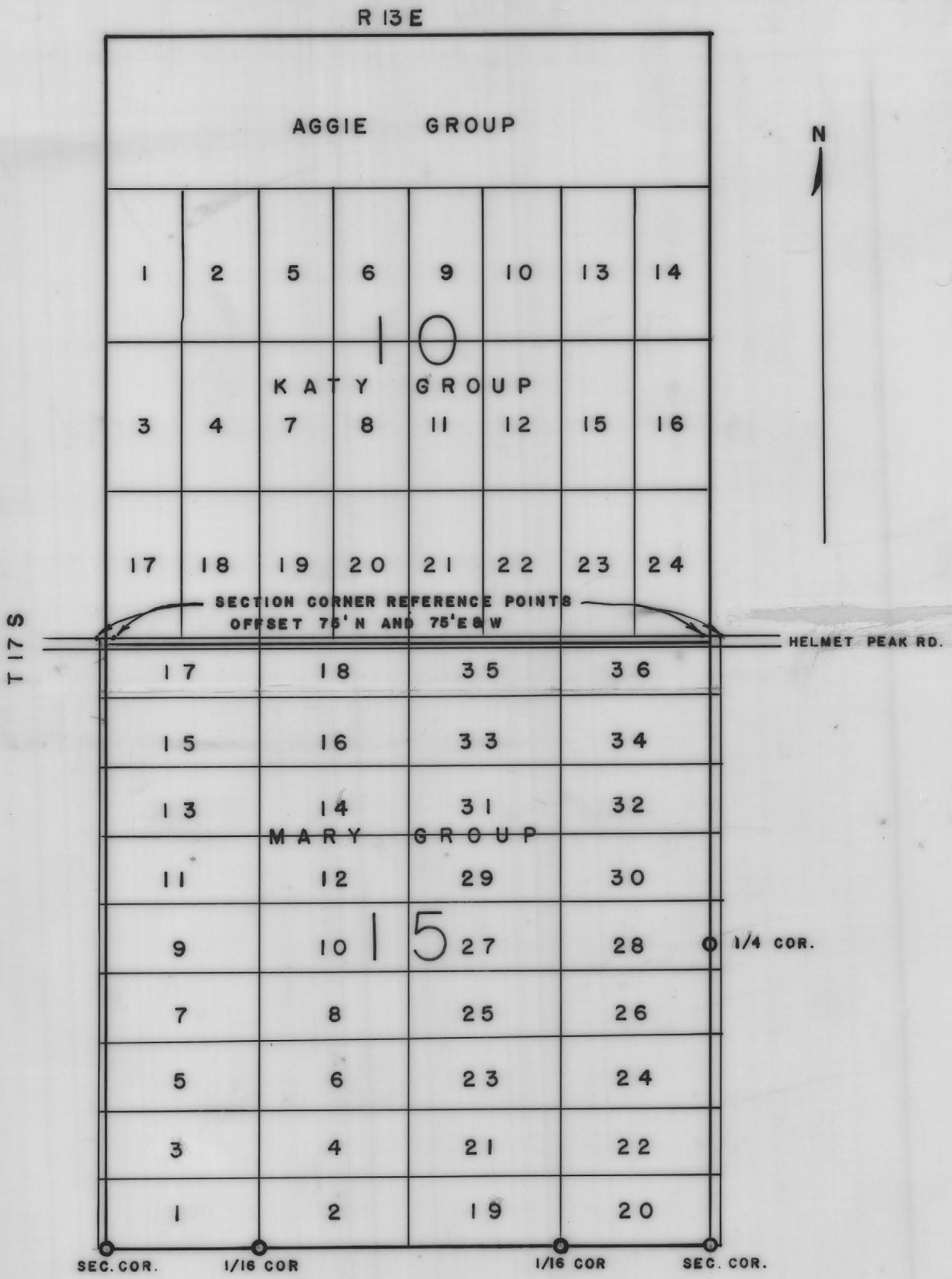

HELMET PEAK PROJECT
CLAIM SURVEY
FOR
WALTER Y. FISH
BY
HEINRICHS GEOEXPLORATION COMPANY
P.O. BOX 5671 TUCSON, ARIZONA

B 1731 P575

6 FEB 61

Notice of Location
(LODE)

NOTICE IS HEREBY GIVEN that the MARY 1 lode mining claim was located by WALTER Y. FISH on JANUARY 11, 1961. This claim is 1,500 feet in length along the vein or deposit of mineral-bearing rock in place and 300 feet in width on each side of the middle of said vein or deposit at which this notice is posted. The general course of this claim is EAST - WEST and is situated in the PIMA Mining District, PIMA County, Arizona. This claim runs from the location monument or stake on which the notice is posted 50 feet in a EASTERLY direction to the EAST center end monument or stake and 1450 feet in a WESTERLY direction from the location monument or stake to the WEST center end monument or stake, and is also marked by two corner monuments or stakes at each end of the claim, one on each side of and 300 feet from the center end monuments or stakes, making the claim in the form of a parallelogram.

AND IS LOCATED APPROXIMATELY 1240 FEET NORTHEAST FROM THE SOUTHWEST CORNER OF SECTION 15 T 17S, R13E, G.S.R.B. & M. & IS PART OF A CONTIGUOUS GROUP OF CLAIMS.

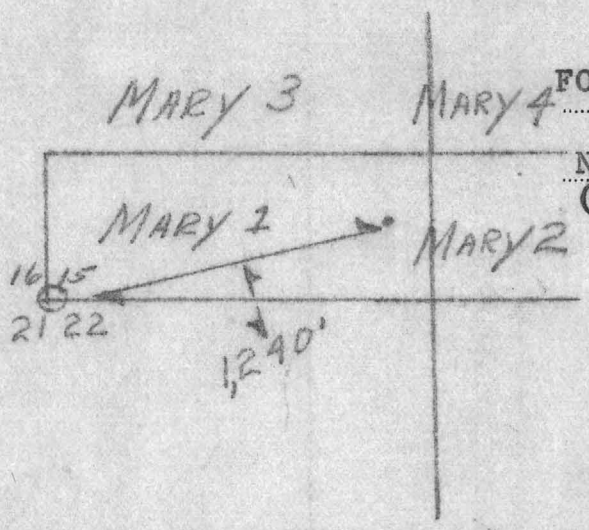

FOR Walter Y. Fish

Nick P. Estrada

NICK P. ESTRADA

(Agent) Locator

Write on the above lines the locality of the claim with reference to some natural object or permanent monument whereby the claim can be identified. Give the section, township and range if known and, if possible, the direction and distance from the nearest public survey marker. It is advisable to make a sketch in the space above, showing the adjoining and overlapping claims. If this is an amendment of a location notice, give the name and book and page of recording of the claim being amended.



Located Octob[illegible] Western Expl. Syndicate

STATE LAND DEPARTMENT OF THE STATE OF ARIZONA

BEFORE THE STATE LAND COMMISSIONER

Rec'd: 4/24/61 Hendricks Geol

IN THE MATTER OF THE FILING FOR MINERAL RIGHTS ON STATE LAND: S½N½; SW; SE; SECTION 10, TOWNSHIP 17 SOUTH, RANGE 13 EAST, GILA AND SALT RIVER BASE AND MERIDIAN FILED BY WALTER Y. FISH	NOTICE OF TERMINATION OF RIGHTS M-1329; M-1330; M-1331;

From the Records of the State Land Department the Commissioner finds:

FINDINGS:

I. Walter Y. Fish, a citizen of the United States entered upon the above described lands.

II. Walter Y. Fish filed and had recorded in Pima County, Notices of Location, "Type B" claims on the date and claim names to follow.

III. Walter Y. Fish filed Location Notices in the Office of the State Land Department on the date indicated below.

IV. Walter Y. Fish failed to show evidence to the State Land Department that he had discovered a valuable mineral deposit on any of the claims filed within ninety days from the date of location.

V. Walter Y. Fish failed to make application for a mineral lease on all or any of the claims listed below.

NAME OF CLAIM	LOCATED	RECORDED	RECEIVED LAND OFFICE
KATY #1-24 incl.	1/9/61	2/3/61	2/3/61

ORDER:

IT IS THEREFORE ORDERED that any and all rights of Walter Y. Fish in and to the land described in Notices of Mineral Locations as above identified have been abandoned and forfeited and are hereby terminated.

GIVEN under my hand and Official Seal of the State Land Department this 20th day of April, 1961.

STATE LAND COMMISSIONER

STATE LAND DEPARTMENT OF THE STATE OF ARIZONA

BEFORE THE STATE LAND COMMISSIONER

Recd: 4/24/61 Hennicks Geol

IN THE MATTER OF THE FILING FOR MINERAL RIGHTS ON STATE LAND: S½N½; SW; SE; SECTION 10, TOWNSHIP 17 SOUTH, RANGE 13 EAST, GILA AND SALT RIVER BASE AND MERIDIAN FILED BY WALTER Y. FISH	NOTICE OF TERMINATION OF RIGHTS M-1329; M-1330; M-1331;

From the Records of the State Land Department

the Commissioner finds:

FINDINGS:

I. Walter Y. Fish, a citizen of the United States entered upon the above described lands.

II. Walter Y. Fish filed and had recorded in Pima County, Notices of Location, "Type B" claims on the date and claim names to follow.

III. Walter Y. Fish filed Location Notices in the Office of the State Land Department on the date indicated below.

IV. Walter Y. Fish failed to show evidence to the State Land Department that he had discovered a valuable mineral deposit on any of the claims filed within ninety days from the date of location.

V. Walter Y. Fish failed to make application for a mineral lease on all or any of the claims listed below.

NAME OF CLAIM	LOCATED	RECORDED	RECEIVED LAND OFFICE
KATY #1-24 incl.	1/9/61	2/3/61	2/3/61

ORDER:

IT IS THEREFORE ORDERED that any and all rights of Walter Y. Fish in and to the land described in Notices of Mineral Locations as above identified have been abandoned and forfeited and are hereby terminated.

GIVEN under my hand and Official Seal of the State Land Department this 20th day of April, 1961.

STATE LAND COMMISSIONER

OFFICE OF
State Land Department
STATE OF ARIZONA
Phoenix 7, Arizona

1st NOTICE 4-21

RETURN 5-5

PHOENIX APR 20 '61 ARIZ.
U.S POSTAGE 34
P.B. METER 175285

RECEIVED APR 24 1961

Walter Y. Fish
P. O. Box 5671
Tucson, Arizona

CERTIFIED MAIL
No. 569238

RETURN RECEIPT REQUESTED

APR 21 1961

That the said mining claims are contiguous and constitute a single group and are owned by Walter Y. Fish, Charles P. Seel, et. al.,

That the affiant is duly authorized to make this affidavit for and on behalf of the owner of the said property.

That between Sept 1, 1961 and Sept 1, 1962 at least ($3,600.00) thirty six hundred dollars worth of work and improvements were done and performed on said claims, not including the location work. The work was performed by Heinrichs Geoexploration Company of Tucson, Arizona at the request of the owners, for the purpose of complying with the laws of the U. S. pertaining to assessment or annual work for the assessment year ending Sept. 1, 1962 and at a cost of not less than $3,600.00. Walter E. Heinrichs, Jr., E. Grover Heinrichs, Chris S. Ludwig, David F. Graff, Franklin A. Seward, Jr., W. J. Keith, J. E. Reeves, and M. S. Padilla were the men who performed the said work and that these personnel represent a total of approximately 50 years of training and or experience as graduate geophysical engineers, geologists and/or technicians, working under the direct supervision of affiant as President & general manager of Heinrichs Geoexploration Company.

The work was performed on every claim except Mary 35 and consisted of Induced Polarization Surveys of four parallel N-S lines and two parallel E-W lines across the above described unpatented mining claims. Dipole or station spreads varied from 500' to 1,000' (See map.)

Basic findings are as follows:

As shown on the attached plan map, I. P. Line #1 was centered 100' N of the common corner of Mary 9, 10, 11, 12 claims and extended north and south across the claim group. Line #2 ran east-west across the group centered 320' west of the common corner of Mary 6, 4, 11, & 23 Claims. Line #4 centered 320' east of the common westerly corner of Mary 3 & 5 on their common side line and ran north and south. Line #3 ran north-south from electrode #4 of Line #2 near the middle of this common side line of Mary 21 & 23 and Line #5 north-south from electrode #5 of Line #2, 360' east of the common corner of Mary 21, 22, 23 & 24. Lines #1, #2 #5 & #6 used a 1,000' electrode-dipole interval and Lines #3 & #4 a 500' interval.

The highest resistivity noted is 402 units obtained on Line #4 over the small outcropping hill on Mary 3 Claim. Also, the over all resistivity level is generally higher in this vicinity as recorded on much of Line 4, near the center of Line 1, and the west end of Line 2. This is a normal expectation considering the somewhat siliceous nature of the outcropping material. From here, the near surface resistivities decrease strongly toward the east and also more or less decrease

to the north and south reflecting effect of the lower resistivity alluvial cover in these directions. Except for the outcrop area and the south ends of Lines 3 & 5, the resistivities increase rather strongly with depth (especially toward the north and east). This suggests some combination of E-W or NW-SE trending structural and/or stratigraphic interface, a substantial relative difference in alluvial depth and/or composition and probably N or NE dip more or less in conformity with the reconnaissance magnetic picture. Maximum I. P. background appears to be about 5% percent frequency effect.

Walter E. Heinrichs, Jr.
Registered Professional
Engineer (Mining)

Registered Professional Engineer (Mining)
CERTIFICATE EXPIRES
WALTER E.
HEINRICHS, JR.
DEC. 31, 19 62
ARIZONA, U.S.A.

Subscribed and sworn to this 21st day of July 1962

M. Jean Heinrichs
Notary Public

My Commission expires July 20, 1965

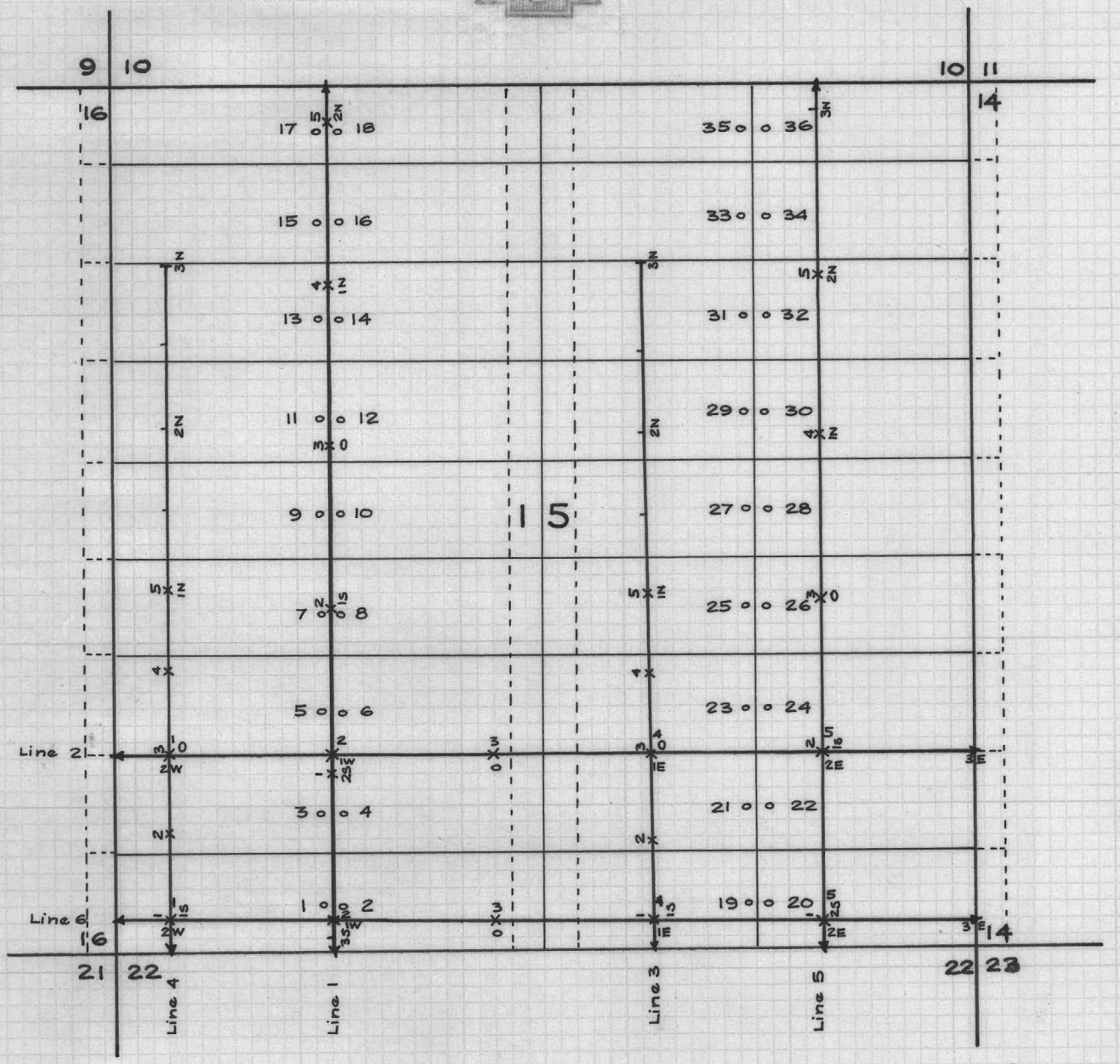

MARY CLAIM GROUP
Sec. 15, T17S, R13E
Pima County, Arizona

LOCATION INDUCED POLARIZATION
SURVEY FOR AFFADAVIT OF LABOR
for
Walter Y. Fish and
Charles P. Seal, et al
by
HEINRICHS GEOEXPLORATION CO.

Scale: 1" = 1000'

Date: July 1962

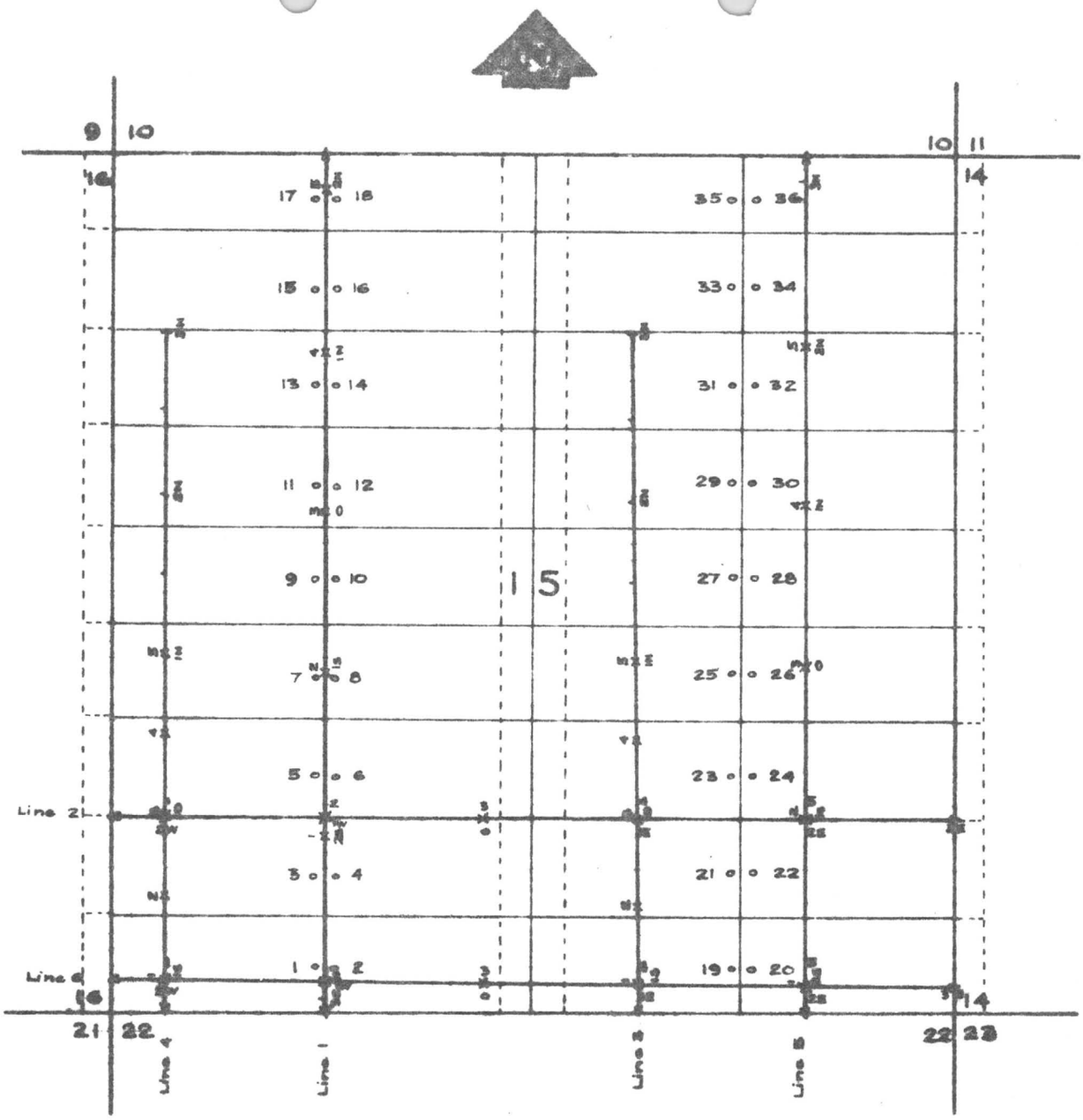

MARY CLAIM GROUP
Sec. 15, T17S, R13E
Pima County, Arizona

LOCATION INDUCED POLARIZATION
SURVEY FOR AFFADAVIT OF L. BOR
for
Walter Y. Fish and
Charles P. Seal, et al
by
HEINRICHS GEOEXPLORATION CO.

Scale: 1" = 1000'

Date: July 1962

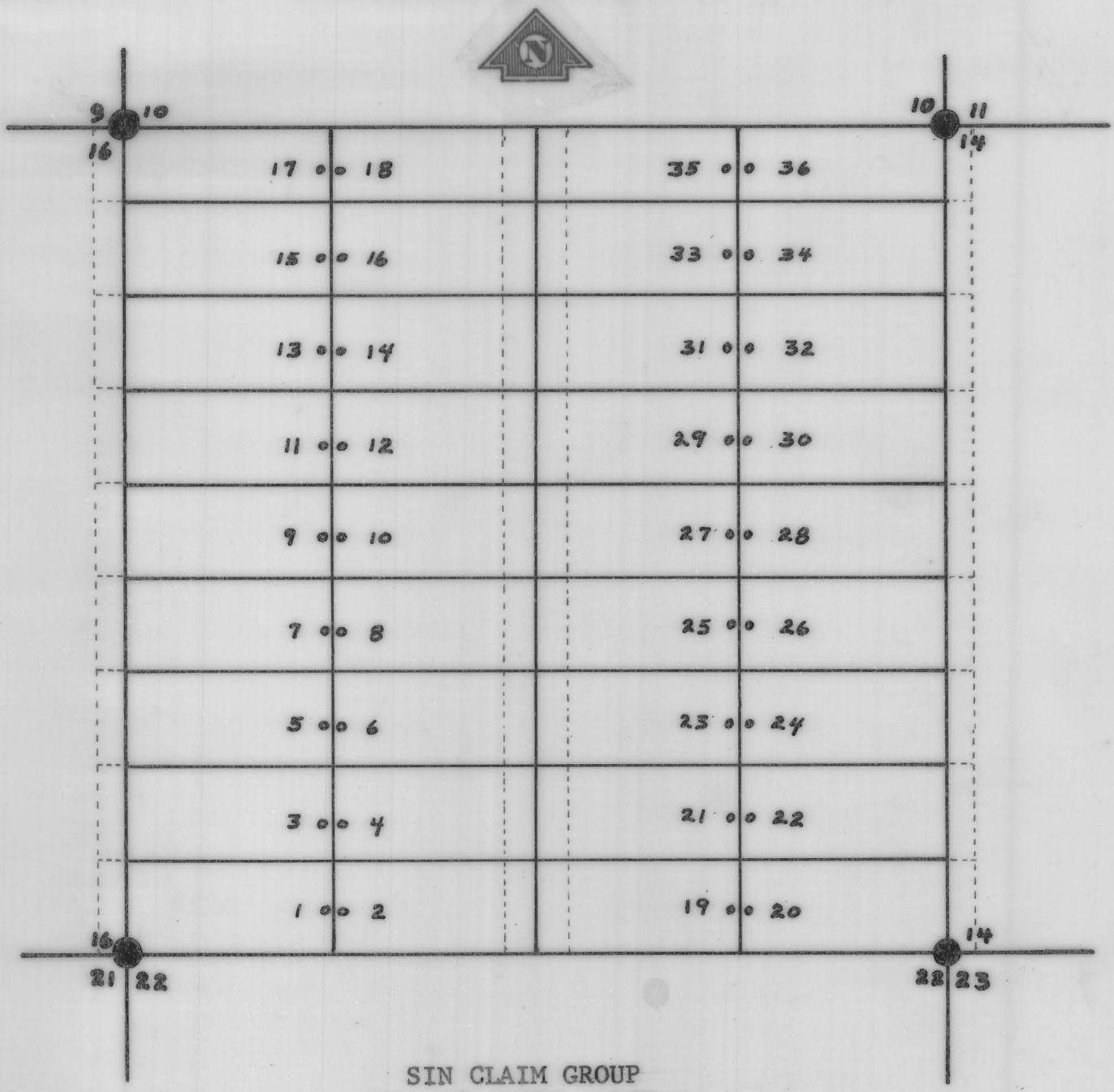

SIN CLAIM GROUP
Sec.15, T17S, R13E
Pima County, Arizona

Located October 10 & 11,1960 for Sinaloa & Western Expl. Syndicate

Scale: 1"=1000'

HEINRICHS GEOEXPLORATION COMPANY
P. O. BOX 5671 TUCSON, ARIZONA

April 11, 1962

Charles Seel and/or Walter Y. Fish, et.al.

Re: Charles Seel and/or Walter Y. Fish. (a pit and all posts have been or were placed on each claim)
Pima District, Pima County, Arizona

36 Claims Sec. 15) B. & P. etc.
31 Claims Sec. 11)

Application receipt SW ¼ Sec. 10 ($15.00) Status unknown.

1. Assume and complete assessment obligation for 1961-1962 underway oontinuously or completed by 31 August 1962.

2. Certain time;; say, 18 months or 2 years (approx.) expected to do exploration type work on property of a reasonable and/or substantial nature for benefit of proving and/or processing property or in lieu of such work on approx. equivalent payment to owners in cash at option of lessee.

3. After above period a substantial increase in work committment on ground, preferably at least substantial drilling, or a cash payment rental consideration intended for purpose of ownership protection from mere speculative holding of ground indefinitely. This to continue until purchase is consumated.

4. After the above period, if option is picked up to purchase then principal purchase price will be $500,000 to $1,000,000 depending on a 5 to 10 year pay out schedule optional to purchaser.
   i.e.: $500,000 immediately and an increase of $100,000 per year up to maximum of $1,000,000.

   Royalty payments considered when and if applicable to purchase price (Capital gain)

   Escrow (?) deed----title, etc.

   Assume and complete the annual labor obligation which is due by 31 August of each year as long as agreement is in effect, unless official notice of termination is delivered to owners prior to 1 January of that same year.

HEINRICHS GEOEXPLORATION COMPANY
MINERAL ENGINEERING CONSULTANTS AND CONTRACTORS
GEOPHYSICAL, GEOLOGICAL AND ECONOMIC APPRAISALS
TUCSON, ARIZONA

WALTER E. HEINRICHS, JR.
E. GROVER HEINRICHS

PHONE: MAIN 2-4202
806-808 WEST GRANT ROAD
MAIL: P. O. BOX 5671

July 30, 1962

Mr. E. F. Reed
Chief Geologist
Inspiration Consolidated Copper Co.
Inspiration, Arizona.

Ref: Mary Claim Group Proj.
Pima County, Arizona

Dear Bert,

Enclosed is a proposed copy of an Affidavit of Performance of Annual Labor which we herewith submit for your approval. If there are no confidential clauses, particularly in the paragraph regarding the "basic findings" and the map, we will then go ahead and submit the affidavit to Walter Y. Fish and Charles Seal for filing purposes.

If there are some changes you wish made, please let me know.

Very truly yours,

HEINRICHS GEOEXPLORATION COMPANY

E. Grover Heinrichs

Enc: Map
Affidavit
Fish File
Inspiration File

July 30, 1962

Mr. Charles Seal
Mr. Walter Y. Fish et al
3051 Sage Hen Court
Indian Ridge Terrace
Tucson, Arizona.

Dear Chuck,

This letter will confirm our conversation on the 28th in which I informed you that our client is apparently still interested in maintaining the Mary Claim Group, for how long we don't know.

We have submitted to them for their approval an Affidavit of Performance of Annual Labor. The work done was entirely Induced Polarization and exceeded the necessary amount of $3600.00. We should be hearing from our client momentarily on whether or not we can submit this affidavit for you people to file.

According to the letter of agreement of May 2nd, the 90 day exclusive period will shortly be up, and because of summer vacations, etc., we request a little leeway on the 90 day period as we discussed in our telephone conversation, and to which you agreed.

You will hear from us again soon.

Very truly yours,

HEINRICHS GEOEXPLORATION COMPANY

E. Grover Heinrichs

Cc: Mr. Walter Y. Fish

Fish File ✓

COPY

Memo 24/ July/61

To EGH

From PAS.

Fish Samples are in cloth bags in Geochem Lab Tagged # 1951 → 1975 — Key is attached to File.

Fish F

5/29/61

Chuck Seel

Robinson & Lee —:

4th June.

Small down. $5000.00 ±?

3 Mos. grace period. then small monthly rental.

$10,000.00/yr. 10 years. 2/r. 5% net Sutter return

Purchase price
$400,000.00 or + $125,000.00 each year thereafter.
at 5 yrs

May 2, 1962

Walter Y. Fish, Charles P. Seel, et.al.
c/o Walter Y. Fish
Arizona Nucleonics, Inc.
3569 E. Speedway
Tucson, Arizona

Re: Unpatented Mining Claims in Section 15, T 17 S, R 13 E, in Pima Mining District, Pima County, Arizona, Mary 1 thru 36 respectively recorded in Docket #1731 pages 575 thru 600 and Docket #1732 pages 1 thru 10, at Pima County Recorder's office, Tucson, Arizona.

Gentlemen:

In reference to the above 36 claims, which were originally located by us in your behalf, we have had various correspondence and discussions regarding problems and possibilities of processing, appraising and developing any potential mineral deposits on these and adjoining claims.

As of this date, we have a substantial, responsible Arizona copper producing client, who is willing to finance our conducting experimental or preliminary geophysical surveying on these claims, provided for the moment, for solely discretionary reasons only, their identity is not revealed, and provided that there is no committment or liability made or assumed by us or them regarding any maximum or minimum amount or exact type of work performed except to the extent that for the work actually done which will legally apply as required annual labor according to applicable federal and state laws, a suitable, proper and legal affidavit for the purpose and use as an affidavit of annual labor performed, will be furnished within 30 days after the work is completed, or in any event, by 30 September 1962, unless as further agreed, as indicated and provided below, we are still in possession of the property.

In consideration of the above and related expendatures to be immediately initiated and continuously made on the property and until at our exclusive election are completed, you hereby agree to give us 90 days, during which, we have exclusive right to explore

the property and enter with you, into a more formal longer termed exploration lease and option to purchase the above claims and any other mineral rights owned by you in the immediate vicinity--especially on any state or federal land on at least 8 sections around the above Section 15, T 17 S, R 13 E, according to the following terms:

1. In lieu of formal notice of our intention to you to completely terminate this letter agreement by 30 June 1962, that we then would assume obligation to complete the required assessment work for the year 1961-1962 and for each year thereafter, when in effective possession of the property beyond the end of December of that year.

2. During the first two years of the agreement, at our option, we would conduct substantial and/or reasonable exploration work on the properties, or in lieu of any such work, would pay you the equivalent in cash.

3. During the next following three years of the agreement, we would agree to spend a minimum of $100,000 per year on the property, or $50,000 per year in cash to you applying to purchase price if option to purchase is later elected, otherwise this cash would serve as non-recoverable liquidated damages.

4. At the end of the fifth year of the agreement we would give up the property, or would purchase for a minimum amount of $500,000 down immediately or:

$600,000 to be paid by the end of the 6th year,
or $700,000 " " " " " " " " 7" ",
or $800,000 " " " " " " " " 8th year,
or $900,000 " " " " " " " " 9th year,
or $1,000,000 " " " " " " " " 10th year.

All of the above assumes that we would hold you harmless from any other related liability incurred by us by reason of our being on the property, or that your reasonable title to said mineral rights and that same would be delivered without any encumberances of knowledge on your part, or that same would be cleared at your expense.

Your acceptance and approval of this letter agreement may be indicated by executing as provided below.

HEINRICHS GEOEXPLORATION CO.

by:_____
Walter E. Heinrichs, JR.
President & Gen. Mgr.

Approved & accepted, at Tucson, Ariz.
this_____day of May, 1962
by:_____

Title:_____

April 27, 1961

Mr. Walter Y. Fish
Arizona Nucleonics, Inc.
3569 E. Speedway Blvd.
Tucson, Arizona

Dear Mr. Fish:

Attached notice from Arizona State Land Dept. is self explanatory. The Katy group were the claims located to cover the S 3/4 of Sec. 10, T17S, R13E, Pima County, Arizona.

If new notices of location were not placed on these claims on 4/11/61 when Chuck was in the field placing new notices, you may wish to consider the desirability of applying for a prospect permit on this ground under the new law enacted 15 March, rather than under the still existing old law route of having to locate claims and, within 90 days, furnish proof of mineral discovery. Grover's letter to you of 29 March referred to this and included a copy of the new law.

Let us know if there are any questions, as it is obviously in our interest to see you proceed successfully in this project.

Faithfully,

HEINRICHS GEOEXPLORATION COMPANY

Walter E. Heinrichs, Jr.
President & General Manager

WEH:jh
cc: C. Seel

April 11, 1962

Charles Seel and/or Walter Y. Fish, et.al.

Re: Charles Seel and/or Walter Y. Fish. (a pit and all posts have been or were placed on each claim)
Pima District, Pima County, Arizona

36 Claims Sec. 15) B. & P. etc.
31 Claims Sec. 11)

Application receipt SW ¼ Sec. 10 ($15.00) Status unknown.

1. Assume and complete assessment obligation for 1961-1962 underway oontinuously or completed by 31 August 1962.

2. Certain time;; say, 18 months or 2 years (approx.) expected to do exploration type work on property of a reasonable and/or substantial nature for benefit of proving and/or processing property or in lieu of such work an approx. equivalent payment to owners in cash at option of lessee.

3. After above period a substantial increase in work committment on ground, preferably at least substantial drilling, or a cash payment rental consideration intended for purpose of ownership protection from mere speculative holding of ground indefinitely. This to continue until purchase is consumated.

4. After the above period, if option is picked up to purchase then principal purchase price will be $500,000 to $1,000,000 depending on a 5 to 10 year pay out schedule optional to purchaser.
   i.e.: $500,000 immediately and an increase of $100,000 per year up to maximum of $1,000,000.

   Royalty payments considered when and if applicable to purchase price (Capital gain)

   Escrow (?) deed----title, etc.

   Assume and complete the annual labor obligation which is due by 31 August of each year as long as agreement is in effect, unless official notice of termination is delivered to owners prior to 1 January of that same year.

April 11, 1962

Charles Seel and/or Walter Y. Fish, et.al.

Re: Charles Seel and/or Walter Y. Fish.
Pima District, Pima County, Arizona

(a pit and all posts have been or were placed on each claim)

36 Claims Sec. 15) B. & P. etc.
31 Claims Sec. 11)

Application receipt SW ¼ Sec. 10 ($15.00) Status unknown.

1. Assume and complete assessment obligation for 1961-1962 underway continuously or completed by 31 August 1962.

2. Certain time;; say, 18 months or 2 years (approx.) expected to do exploration type work on property of a reasonable and/or substantial nature for benefit of proving and/or processing property or in lieu of such work an approx. equivalent payment to owners in cash at option of lessee.

3. After above period a substantial increase in work committment on ground, preferably at least substantial drilling, or a cash payment rental consideration intended for purpose of ownership protection from mere speculative holding of ground indefinitely. This to continue until purchase is consumated.

4. After the above period, if option is picked up to purchase then principal purchase price will be $500,000 to $1,000,000 depending on a 5 to 10 year pay out schedule optional to purchaser,
   i.e.: $500,000 immediately and an increase of $100,000 per year up to maximum of $1,000,000.

   Royalty payments considered when and if applicable to purchase price (Capital gain)

   Escrow (?) deed----title, etc.

   Assume and complete the annual labor obligation which is due by 31 August of each year as long as agreement is in effect, unless official notice of termination is delivered to owners prior to 1 January of that same year.

HEINRICHS GEOEXPLORATION COMPANY
MINERAL ENGINEERING CONSULTANTS AND CONTRACTORS
GEOPHYSICAL, GEOLOGICAL AND ECONOMIC APPRAISALS
TUCSON, ARIZONA

WALTER E. HEINRICHS, JR.
E. GROVER HEINRICHS

PHONE: MAIN 2-4202
806-808 WEST GRANT ROAD
MAIL: P. O. BOX 5671

May 2, 1962

Walter Y. Fish, Charles P. Seel, et.al.
c/o Walter Y. Fish
Arizona Nucleonics, Inc.
3569 E. Speedway
Tucson, Arizona

Re: Unpatented Mining Claims in Section 15, T 17 S, R 13 E, in Pima Mining District, Pima County, Arizona, Mary 1 thru 36 respectively recorded in Docket #1731 pages 575 thru 600 and Docket #1732 pages 1 thru 10, at Pima County Recorder's office, Tucson, Arizona.

Gentlemen:

In reference to the above 36 claims, which were originally located by us in your behalf, we have had various correspondence and discussions regarding problems and possibilities of processing, appraising and developing any potential mineral deposits on these and adjoining claims.

As of this date, we have a substantial, responsible Arizona copper producing client, who is willing to finance our conducting experimental or preliminary geophysical surveying on these claims, provided for the moment, for solely discretionary reasons only, their identity is not revealed, and provided that there is no committment or liability made or assumed by us or them regarding any maximum or minimum amount or exact type of work performed except to the extent that for the work actually done which will legally apply as required annual labor according to applicable federal and state laws, a suitable, proper and legal affidavit for the purpose and use as an affidavit of annual labor performed, will be furnished within 30 days after the work is completed, or in any event, by 30 ~~September~~ August 1962, unless as further agreed, as indicated and provided below, we are still in possession of the property.

WHH. CPS

In consideration of the above and related expendatures to be immediately initiated and continuously made on the property and until at our exclusive election are completed, you hereby agree to give us 90 days, during which, we have exclusive right to explore

the property and enter with you, into a more formal longer termed exploration lease and option to purchase the above claims and any other mineral rights owned by you in the immediate vicinity--especially on any state or federal land on at least 8 sections around the above Section 15, T 17 S, R 13 E, according to the following terms:

1. In lieu of formal notice of our intention to you to completely terminate this letter agreement by 30 June 1962, that we then would assume obligation to complete the required assessment work for the year 1961-1962 and for each year thereafter, when in effective possession of the property beyond the end of ~~December~~ February of that year. WEH. CPS

2. During the first two years of the agreement, at our option, we would conduct substantial and/or reasonable exploration work on the properties, or in lieu of any such work, would pay you the equivalent in cash.

3. During the next following three years of the agreement, we would agree to spend a minimum of $100,000 per year on the property, or $50,000 per year in cash to you applying to purchase price if option to purchase is later elected, otherwise this cash would serve as non-recoverable liquidated damages.

4. At the end of the fifth year of the agreement, or at any time prior, we would give up the property, or would purchase for a minimum amount of $500,000, ~~down immediately~~ or: WEH. and

$600,000	to	be	paid	by	the	end	of	the	6th year,
or $700,000	"	"	"	"	"	"	"	"	7" ",
or $800,000	"	"	"	"	"	"	"	"	8th year,
or $900,000	"	"	"	"	"	"	"	"	9th year,
or $1,000,000	"	"	"	"	"	"	"	"	10th year.

All of the above assumes that we would hold you harmless from any other related liability incurred by us by reason of our being on the property, or that your reasonable title to said mineral rights and that same would be delivered without any encumberances of knowledge on your part, or that same would be cleared at your expense.

Your acceptance and approval of this letter agreement may be indicated by executing as provided below.

HEINRICHS GEOEXPLORATION CO.

by: W E Heinrichs Jr.
Walter E. Heinrichs, JR.
President & Gen. Mgr.
HEINRICHS GEOEXPLORATION COMPANY

Approved & accepted, at Tucson, Ariz.
this 2 day of May, 1962
by: Walter Y Fish
Charles P. Seel
Title: (see note on original) (Subject to agreement on terms of fee for Heinrichs).

Conformed Copy

HEINRICHS GEOEXPLORATION COMPANY
MINERAL ENGINEERING CONSULTANTS AND CONTRACTORS
GEOPHYSICAL, GEOLOGICAL AND ECONOMIC APPRAISALS
TUCSON, ARIZONA

WALTER E. HEINRICHS, JR.
E. GROVER HEINRICHS

PHONE: MAIN 2-4202
806-808 WEST GRANT ROAD
MAIL: P. O. BOX 5671

May 2, 1962

Walter Y. Fish, Charles P. Seel, et.al.
c/o Walter Y. Fish
Arizona Nucleonics, Inc.
3569 E. Speedway
Tucson, Arizona

Re: Unpatented Mining Claims in Section 15, T 17 S, R 13 E, in Pima Mining District, Pima County, Arizona, Mary 1 thru 36 respectively recorded in Docket #1731 pages 575 thru 600 and Docket #1732 pages 1 thru 10, at Pima County Recorder's office, Tucson, Arizona.

Gentlemen:

In reference to the above 36 claims, which were originally located by us in your behalf, we have had various correspondence and discussions regarding problems and possibilities of processing, appraising and developing any potential mineral deposits on these and adjoining claims.

As of this date, we have a substantial, responsible Arizona copper producing client, who is willing to finance our conducting experimental or preliminary geophysical surveying on these claims, provided for the moment, for solely discretionary reasons only, their identity is not revealed, and provided that there is no committment or liability made or assumed by us or them regarding any maximum or minimum amount or exact type of work performed except to the extent that for the work actually done which will legally apply as required annual labor according to applicable federal and state laws, a suitable, proper and legal affidavit for the purpose and use as an affidavit of annual labor performed, will be furnished within 30 days after the work is completed, or in any event, by 30 ~~September~~ August 1962, unless as further agreed, as indicated and provided below, we are still in possession of the property.

W.E.H + C.P.S

In consideration of the above and related expendatures to be immediately initiated and continuously made on the property and until at our exclusive election are completed, you hereby agree to give us 90 days, during which, we have exclusive right to explore

the property and enter with you, into a more formal longer termed exploration lease and option to purchase the above claims and any other mineral rights owned by you in the immediate vicinity--especially on any state or federal land on at least 8 sections around the above Section 15, T 17 S, R 13 E, according to the following terms:

1. In lieu of formal notice of our intention to you to completely terminate this letter agreement by 30 June 1962, that we then would assume obligation to complete the required assessment work for the year 1961-1962 and for each year thereafter, when in effective possession of the property beyond the end of December of that year.

2. During the first two years of the agreement, at our option, we would conduct substantial and/or reasonable exploration work on the properties, or in lieu of any such work, would pay you the equivalent in cash.

3. During the next following three years of the agreement, we would agree to spend a minimum of $100,000 per year on the property, or $50,000 per year in cash to you applying to purchase price if option to purchase is later elected, otherwise this cash would serve as non-recoverable liquidated damages.

4. At the end of the fifth year of the agreement, or at any time prior, we would give up the property, or would purchase for a minimum amount of $500,000, ~~down immediately~~ or:

$600,000	to	be	paid	by	the	end	of	the	6th year,
or $700,000	"	"	"	"	"	"	"	"	7" ",
or $800,000	"	"	"	"	"	"	"	"	8th year,
or $900,000	"	"	"	"	"	"	"	"	9th year,
or $1,000,000	"	"	"	"	"	"	"	"	10th year.

All of the above assumes that we would hold you harmless from any other related liability incurred by us by reason of our being on the property, or that your reasonable title to said mineral rights and that same would be delivered without any encumberances of knowledge on your part, or that same would be cleared at your expense.

Your acceptance and approval of this letter agreement may be indicated by executing as provided below.

HEINRICHS GEOEXPLORATION CO.

Approved & accepted, at Tucson, Ariz.
this 2 day of May, 1962
by: Walter Y Fish
Charles P. Seel
Title: (See note on Original)

by: _____
Walter E. Heinrichs, JR.
President & Gen. Mgr.
HEINRICHS GEOEXPLORATION COMPANY

(subject to agreement on terms of fee for Heinrichs)

Conformed Copy

HEINRICHS GEOEXPLORATION COMPANY
MINERAL ENGINEERING CONSULTANTS AND CONTRACTORS
GEOPHYSICAL, GEOLOGICAL AND ECONOMIC APPRAISALS
TUCSON, ARIZONA

WALTER E. HEINRICHS, JR.
E. GROVER HEINRICHS

PHONE: MAIN 2-4202
806-808 WEST GRANT ROAD
MAIL: P. O. BOX 5671

May 2, 1962

Walter Y. Fish, Charles P. Seel, et.al.
c/o Walter Y. Fish
Arizona Nucleonics, Inc.
3569 E. Speedway
Tucson, Arizona

Re: Unpatented Mining Claims in Section 15, T 17 S, R 13 E, in Pima Mining District, Pima County, Arizona, Mary 1 thru 36 respectively recorded in Docket #1731 pages 575 thru 600 and Docket #1732 pages 1 thru 10, at Pima County Recorder's office, Tucson, Arizona.

Gentlemen:

In reference to the above 36 claims, which were originally located by us in your behalf, we have had various correspondence and discussions regarding problems and possibilities of processing, appraising and developing any potential mineral deposits on these and adjoining claims.

As of this date, we have a substantial, responsible Arizona copper producing client, who is willing to finance our conducting experimental or preliminary geophysical surveying on these claims, provided for the moment, for solely discretionary reasons only, their identity is not revealed, and provided that there is no committment or liability made or assumed by us or them regarding any maximum or minimum amount or exact type of work performed except to the extent that for the work actually done which will legally apply as required annual labor according to applicable federal and state laws, a suitable, proper and legal affidavit for the purpose and use as an affidavit of annual labor performed, will be furnished within 30 days after the work is completed, or in any event, by 30 ~~September~~ August 1962, unless as further agreed, as indicated and provided below, we are still in possession of the property.

WEH.
CPS.

In consideration of the above and related expendatures to be immediately initiated and continuously made on the property and until at our exclusive election are completed, you hereby agree to give us 90 days, during which, we have exclusive right to explore

the property and enter with you, into a more formal longer termed exploration lease and option to purchase the above claims and any other mineral rights owned by you in the immediate vicinity--especially on any state or federal land on at least 8 sections around the above Section 15, T 17 S, R 13 E, according to the following terms:

1. In lieu of formal notice of our intention to you to completely terminate this letter agreement by 30 June 1962, that we then would assume obligation to complete the required assessment work for the year 1961-1962 and for each year thereafter, when in effective possession of the property beyond the end of December of that year.

2. During the first two years of the agreement, at our option, we would conduct substantial and/or reasonable exploration work on the properties, or in lieu of any such work, would pay you the equivalent in cash.

3. During the next following three years of the agreement, we would agree to spend a minimum of $100,000 per year on the property, or $50,000 per year in cash to you applying to purchase price if option to purchase is later elected, otherwise this cash would serve as non-recoverable liquidated damages.

4. At the end of the fifth year of the agreement we would give up the property, or would purchase for a minimum amount of $500,000 ~~down immediately or:~~

W.E.H
W.J.F

$600,000 to be paid by the end of the 6th year,
or $700,000 " " " " " " " " 7" ",
or $800,000 " " " " " " " " 8th year,
or $900,000 " " " " " " " " 9th year,
or $1,000,000 " " " " " " " " 10th year.

All of the above assumes that we would hold you harmless from any other related liability incurred by us by reason of our being on the property, or that your reasonable title to said mineral rights and that same would be delivered without any encumberances of knowledge on your part, or that same would be cleared at your expense.

Your acceptance and approval of this letter agreement may be indicated by executing as provided below.

HEINRICHS GEOEXPLORATION CO.

Approved & accepted, at Tucson, Ariz.
this 2 day of May, 1962
by: Walter Y. Fish
Charles P. Seel
Title: (See Note on original)

by: _____
Walter E. Heinrichs, JR.
President & Gen. Mgr.

(Subject to agreement on terms of fee for Heinrichs)

HEINRICHS GEOEXPLORATION COMPANY

CHARLES P. SEEL
3051 SAGEHEN COURT
INDIAN RIDGE TERRACE
TUCSON, ARIZONA

May 20, 1962

Mr. Walter E. Heinrichs, Jr.
Heinrichs Geoexploration Co.
808 West Grant Road
Tucson, Arizona

Re: Unpatented Mining Claims in Section 15, T 17 S, R 13 E, in Pima Mining District, Pima County, Arizona, Mary 1 thru 36 respectively recorded in Docket #1731 pages 575 thru 600 and Docket #1732 pages 1 thru 10, at Pima County Recorder's office, Tucson, Arizona.

Dear Mr. Heinrichs:

This letter is for the purpose of verifying our agreement of understanding concerning the appraisal and possible purchase of the above mentioned 36 mining claims by a responsible Arizona copper company and represented by Heinrichs Geoexploration Company.

It is understood and agreed that Heinrichs Geoexploration Co. shall be protected by Charles P. Seel and Walter Y. Fish in the event a firm sales contract is executed with the above named copper producing company under the terms as outlined in a general way in your 'Letter Agreement' to us dated May 1962.

It is further understood and agreed that Heinrichs Geoexploration Co. shall receive FIFTY THOUSAND DOLLARS ($50,000) as a finders fee and to be paid at the rate of ten percent (10%) of all monies actually received by Charles P. Seel and Walter Y. Fish from the aforesaid copper company until the total $50,000 finders fee has been paid.

This agreement shall automatically terminate at such time as the May 1962 'Letter Agreement' between Heinrichs Geoexploration Company and Walter Y Fish and Charles P. Seel is terminated.

Charles P. Seel
Charles P. Seel

Walter Y. Fish
Walter Y. Fish

Accepted by: Heinrichs Geoexploration Co.

by W. E. Heinrichs Jr.
Walter E. Heinrichs, Pres.

4/11/61

Fish-Seel.

Relocated (Japered)

Today.

hope to promote $10,000.00 ±

in next 30 days.

W.

March 29, 1961

Mr. Walter Y. Fish
Arizona Nucleonics, Inc.
3569 E. Speedway Blvd.
Tucson, Arizona

Re: Mary & Katy Claim Group
Helmet Peak Project
Pima County, Arizona

Dear Mr. Fish:

I was sorry to hear of the misunderstanding that has developed on the job we did for you in Sec. 15, T17S, R13E, Pima County, Arizona.

"Papering" the claims only preserved your title to the Mary Claim Group for 90 days or until April 11, 1961. Each claim is required by law to be bounded by six posts. This meant that lines 3, 4, 5, & 6 had to be surveyed and posted or a total of 4 miles of traverse run. (See attached sheet.) The previous work done for Mr. Greer consisted of two miles of traverse (Lines 1 & 2) in which only the location monuments were set. Therefore it was necessary to establish the corner posts and end center posts on lines 1 & 2 even though the surveying had been done previously and only the location posts were set. I hope this explains our position in the matter.

For your information the location pits, to our knowledge have yet to be dug and work must be well in progress by the April 11, 1961 deadline or your Mary Claims are in jeopardy by third party interests.

The Katy Claims are on state land and under the new law an exploration permit may be issued at a cost of $15.00 filing fee and $2.00 per acre for a term of one year with option to renew for one year periods for an aggregate not to exceed five years. (See enclosed S.B.122 and the Application For Mineral Prospecting Permit on Arizona State Land.)

The enclosed sketch will help to explain the above, and if you have any further questions, please let me know.

Very truly yours,
HEINRICHS GEOEXPLORATION CO.

E. Grover Heinrichs
Vice President

EGH:jh
Enclosures
cc. C.Seel

4 March 1961

Mr. Walter Y. Fish
Arizona Nucleonics, Inc.
3569 E. Speedway Blvd.
Tucson, Arizona

Dear Mr. Fish:

The following is a summary to set down in writing the status of your mining claims in Section 10 and Section 15, T 17 S, R 13 E, G&SR B&M, Pima County, Arizona.

Section 10

Existing corners were found to be few and far between. It was decided to re-establish control by Brunton and pace starting on the south section line, using the S.E. corner and S.W. corner as located on the county road. Accuracy is not a primary consideration on State land provided that claims do not exceed 20 acres, and once a lease is granted for the ground, the location of the claim posts is incidental. However, each traverse was closed on a control point to insure reasonable accuracy. To the west, Banner Mining Co. claims in Section 9 were used as control and to to east we tied back on our north-south line. The road on the south follows the section line and was used as control. The north was controlled by the Beach group. All corners were posted and marked. April 8, 1961 is the end of the 90-day period as prescribed by State rules and regulations governing mineral leases. Samples have been taken and are on file at our office awaiting lease application.

Section 15

Control was established using private survey hubs on the south line of the section. Transit and stadia methods were used in Section 15. All corners were set and marked. We have planned the claim layout so that all claims overlap the adjoining claims in the adjoining sections (see the attached map).

Section 11

Claim notices have been prepared. Field work has been called off awaiting further instructions.

I am enclosing two copies of the project map and also the original recorded claim notices for your file.

If you have any questions please let me know.

Yours very truly,

E. Grover Heinrichs
HEINRICHS GEOEXPLORATION CO.

cc C. Seel

EGH/ger

Mary Claim Group — Section 15 T 17S, R 13E
GSR B & M

Controll established using private survey hubs on 15/22 section line. Both Section corners were located, and both 1/16 corners located. No 1/4 corner found. Set on sec. corner $\frac{15|14}{22|23}$, used first 1/16 corner to west as Back sight, and county road ℄ point as foresight (on sec. line 15-14) established ∡ Rt of 89°-50' as interior ∡. This was used in running all lines. All lines checked in ± 1' at end of one mile line.

East and North lines were offset 75' away from section 15 due to existing and planned County Road right of way.

West line offset 50' west to lap Banner Mining Co. Claims.

South line offset 5' south on general principle

all posts marked as to appropriate corner and claim Numbers.

Interior N-S lines run at 1320', 2640', 3960' from corner $\frac{15|14}{22|23}$.

2640' line originally run as 3000', later offset 360' to East.

Work done Feb 16-17-18-20-21

By McLain - Ettawagashik, King, Apadocka

H. RM.

Credit Info.

Walter Fish — Ariz. Nucleonics Inc.
BANK — Ariz Bank — Speedway & Country Club Branch
Other company Beryllium Expl. & Devel. Box 6111, Tuc.

McLain
King
Apadoca
2-18-61

Sec 15 W Sec line
Run South to North

⊼	Pt	Dist	Sta	V∡	S.D.
0+05	C	295	300		
	C	595	600		
6+00	TP 1	198	798	+10-45	202
	C	102	900		
9+00	C	300	1200		
	TP 2	350	1250		
12+50	C	250	1500	-7-45	25
	C	550	1800		
	C	850	2100		
21+00	C	300	2400		
	C	600	2700		
	C	900	3000		
30+00	C	300	3300		
	C	600	3600		
36+00	C	300	3900		
	C	600	4200		
42+00	C	300	4500		
	C	600	4800		
48+00	C	240	5040		
	C	405	5205	75' offset to South due to Co. Road right of way.	

TR. MK. REG. U.S. PAT. OFF.

ORIGINAL COPR. 1910 BY C. PARKER

LEFAX, PHILADELPHIA 7, PA., MADE IN U.S.A.

Sec 15 - 3000' line
Run 5-N

Feb 16 '61
McLain
Etlewagashik
King

TR. MK. REG. U.S. PAT. OFF.

⊼	Points	dist	sta
0+05	C	300	305
	+P 1	495	500
5+00	C	100	600
	C	400	900
	+P-2	580	1080
10+80	C	120	1200
	C	420	1500
15+00	C	300	1800
	C	600	2100
	+P 3	870	2370
23+70	C	30	2400
	C	330	2700
	C	630	3000
30+00	C	300	3300
	C	600	3600
36+00	C	300	3900
	C	600	4200
42+00	C	300	4500
	C	600	4800
48+00	C	240	5040
	C	405	5205

offset due to Right of way for Co. Road.

ORIGINAL COPR. 1910 BY C. PARKER

LEFAX, PHILADELPHIA 7, PA., MADE IN U.S.A.

Helmet Peak
Sec 10 work done Feb 4 and 6, 1961

Class "B" state claims were laid out with brunton & Pace. Survey was started on the south section line, using the SW + SE section corners on the county Road. Posts were set at 600' intervals, 75' North of the section line due to the county road right of way. The remaining three E-W lines were run from west to East, using the Banner Mining Co. corners in sec 9 as controll + check the traverse was closed ± 25' on the East section line.

all corners were posted + marked.

crew — McLain, King

[illegible]

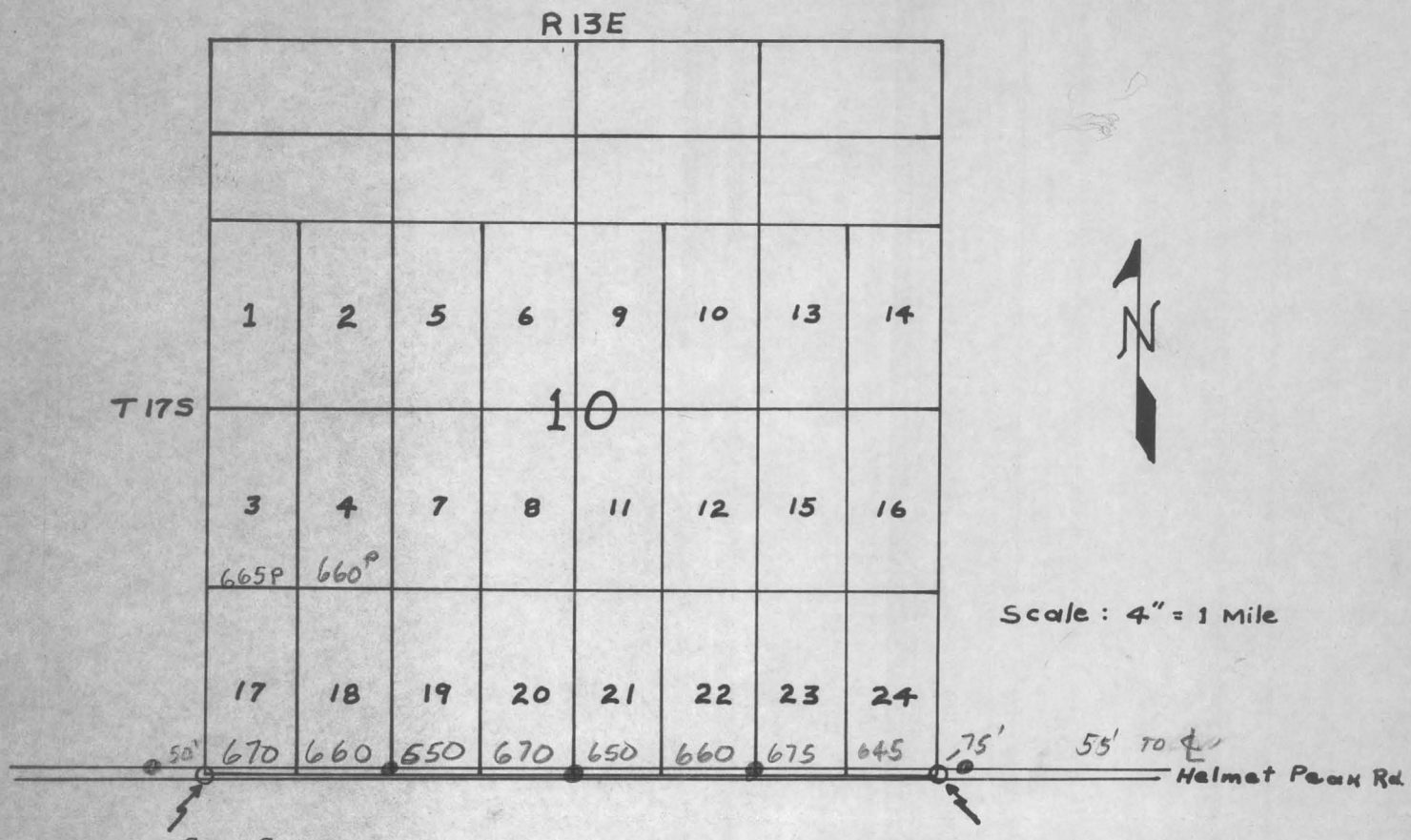

SKETCH MAP
KATY CLAIM GROUP
located for
WALTER Y. FISH
by
HEINRICHS GEOEXPLORATION COMPANY
P.O.Box 5671 Tucson, Arizona

Approved

Walter E. Heinrichs, Jr.

HEINRICHS GEOEXPLORATION COMPANY
MINERAL ENGINEERING CONSULTANTS AND CONTRACTORS
GEOPHYSICAL, GEOLOGICAL AND ECONOMIC APPRAISALS
TUCSON, ARIZONA

WALTER E. HEINRICHS, JR.
E. GROVER HEINRICHS

PHONE: MAIN 2-4202
806-808 WEST GRANT ROAD
MAIL: P. O. BOX 5871

JAN 1962
GEOEX

February 24, 1961

STATEMENT

For: Walter Y. Fish
Arizona Nucleonics, Inc.
3569 E. Speedway
Tucson, Arizona

Re: Surveying & Posting) Sections 10 & 15, T 17 S,
Land Status investigation) R 13 E, GSRB&M
Pima County, Arizona

Services			
January			
4	Drafting	N. C.	
5	Record Search, 2 men typing and compilation	$80.00	
5	1 man papering existing claims Sec. 10	40.00	
6	1 man typing & surveying	40.00	
10	1 man posting Sec. 15	40.00	
11	Drafting	N. C.	8/18/61
13	"	N. C.	~~$200.00~~
February			
4	Resurvey & adjust Sec. 10	N. C.	
6	" " "	N. C.	
16	3 man Field Survey Sec. 15	125.00	
17	" " " " "	125.00	
18	" " " " "	125.00	1-18-62
21	2 " " " Corners	80.00	~~$455.00~~
Expenses			
Vehicle			
	9 days @ $7.50	67.50	
	597 miles @ 10¢ per mile	59.70	
Claim Posts		50.60	
Notices		N. C.	
Recording Fee 60 claims		60.00	
24 certified copy location state claims		36.00	
	Total	$928.80	273.80

February 24, 1961

S T A T E M E N T

For: Walter Y. Fish
Arizona Nucleonics, Inc.
3569 E. Speedway
Tucson, Arizona

Re: Surveying & Posting) Sections 10 & 15, T 17 S,
Land Status investigation) R 13 E, GSRB&M
Pima County, Arizona

Services			
January			
	4	Drafting	N. C.
	5	Record Search, 2 men typing and compilation	$80.00
	5	1 man papering existing claims Sec. 10	40.00
	6	1 man typing & surveying	40.00
	10	1 man posting Sec. 15	40.00
	11	Drafting	N. C.
	13	"	N. C.
February			
	4	Resurvey & adjust Sec. 10	N. C.
	6	" " "	N. C.
	16	3 man Field Survey Sec. 15	125.00
	17	" " " " "	125.00
	18	" " " " "	125.00
	21	2 " " " Corners	80.00
Expenses			
Vehicle			
		9 days @ $7.50	67.50
		597 miles @ 10¢ per mile	59.70
Claim Posts			50.60
Notices			N. C.
Recording Fee 60 claims			60.00
24 certified copy location state claims			36.00
		Total	$928.80

Charles P. Seel

office answering service: MAin 2-4112

home AXtel 8-4277

Tucson, Arizona Feb. 6, 1961

Your File

Walter Fish - Received of Heinrichs Geo. G.

To ANNA SULLINGER, County Recorder, Recording Fees:

Instrument	From	To	Fee
60 Location notices at 100			6000
		Helmet Peak	

BL

LAW REQUIRES PAYMENT OF FEES IN ADVANCE

Form 3-13

Tucson, Arizona Feb 7, 1961

Your File

Walter Fish By Henrichs Gox Co

To ANNA SULLINGER, County Recorder, Recording Fees:

Instrument	From	To	Fee
24 Cert Copy Location notice	Katy 1 to 24 Inc.		36 00

PAID

LAW REQUIRES PAYMENT OF FEES IN ADVANCE

Form 3-13

address for

C. P. Seel

3051 Sage Hen Court

Ariz 84277

or

635 N. 3rd -

Ma 24112

Tucson

Memo from

WALTER E. HEINRICHS, JR.

W. A. GREER AX 86543

W. Y. FISH Ariz. Nucleonics EA 75859

Will Dees MA 33666

MARY

HAWLEY & HAWLEY

ASSAYERS AND CHEMISTS, INC.

DOUGLAS, ARIZONA

Helmet Peak Project — 107-61-6

Chuck Seel

Walter Fish

Claim corners sections 10 & 15, T, R

Scheduled

Crew

claim posts 80 x 55¢ + 15%

Jan.	Man	hrs.			
4	1	5	drafting	~~75.00~~	
5	2	8		80.00	
5	1	4	papering claims	20.00	59 miles
6	1	8	office typing	40.00	
6	2	4	locating	40.00	72 miles
10	1	9 (1/2)	posting claims	45.00	95 miles
11	1	7 1/2 (2)	Surveying & drafting	~~50.00~~	94 miles N.C.
12	1	3 1/2	drafting	~~20.00~~	
13	1	1	drafting	~~5.00~~	
18	1	8	record Search	~~40.00~~	N.C.

80
55
400
400
44.00
.15
220.00
44.00
66.00

Feb					
16	3	8	Field Survey	125.00	55
17	3	8	" "	125.00	56 miles
18	3	8	" "	125.00	56
				740.00	487 miles
20	3	8	" "	125.00	56
21	3	8	" "	125.00	54
					597

ORIGINAL COPR. 1910 BY A. C. PARKER

TR. MK. REG. U.S. PAT. OFF.

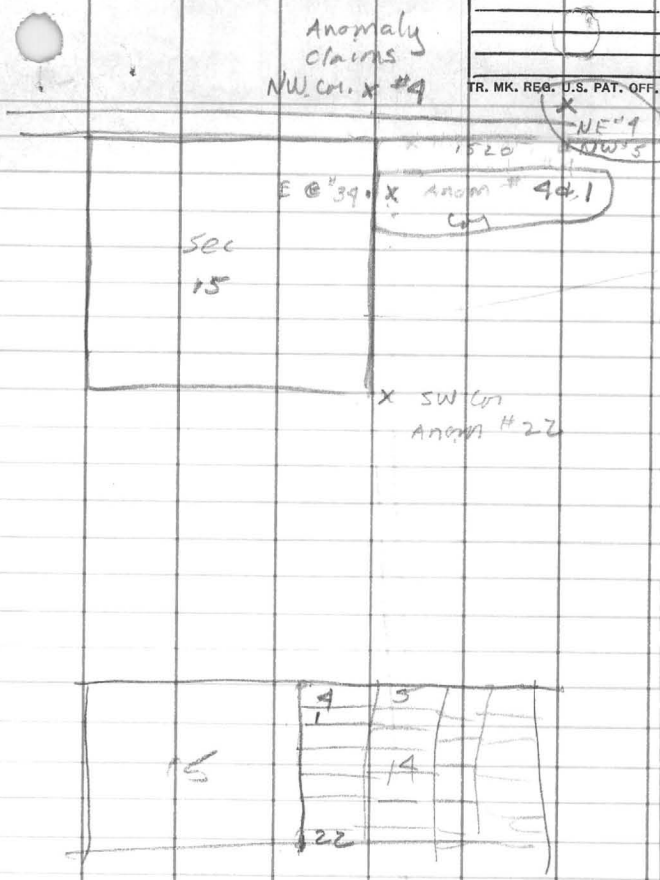

File Fish

Helmet Peak

LEFAX, PHILADELPHIA 7, PA., MADE IN U.S.A.

James A Woolsey
J. H Fieldman

Feb 4 - 1961

Box 7054 Tucson

Sec 14

JAN. 9. - 61

G.W.D.F. - 24 - E1/2 - SE1/4 - SE1/4 Sec. 10
G.W.D.F. - 23 - W1/2 - SE1/4 - SE1/4 Sec. 10
LOCATOR - PRINCETON GRASS
DATE - 5/26/60

POPE - 18 Sec. 11 - R13 T17S
Adjoins #14 which is on W side
LOCATORS - FRANCK C. POPE
JOE SOOTER
BRUCE MALLERY
RALPH DUNLAP ?
DATE - 1-26-58 -

U.S.A. - N.E1/4 OF Sec. 11
LOCATORS - WILLIS R. DEES
MRS. JEAN R. DEES
W. A. GREER
ROBERT LESHER
HARRY FIELDMAN
JAMES WOOLSEY
MRS. JUNE LESHER
MRS. AGNES WOOLSEY
DATE - 2/18/60 - PLACER CLAIM

ARI-TEX 5861/5961

TR. MK. REG. U.S. PAT. OFF.
ORIGINAL COPR. 1918 BY J. O. PARKER
MADE IN U.S.A.
LEFAX, PHILADELPHIA, PA.

N/E Cor Emmons #1 in
Sec. 21

TR. MK. REG. U.S. PAT. OFF.

Chas. P. Beach Oct. 24. 57
N½ of N.W¼ of N.W. ¼
of Sec. 10
Agoie 1, 2, 3, 4

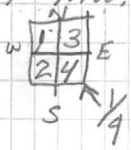

ORIGINAL COPR. 1916 BY J. O. PARKER
MADE IN U.S.A.
LEFAX, PHILADELPHIA, PA.



T 16 S

T 17 S

EXPLANATION 10/30/60

Secs 15 - SIN GROUP - Federal
" 11 - (open) - "
" 10 - G.W.D.F. " - STATE
" 3 - ARI-TEX " - "
" 2 - " " - "
" 34 - " - "

HEINRICHS GEOEXPLORATION COMPANY
P. O. BOX 5671 TUCSON, ARIZONA

30	29	28	27	26	25
31	32	33	34	35	36
6	5	4	3	2	1
7	8	9	10	11	12
18	17	16	15	14	13
19	20	21	22	23	24
30	29	28	27	26	25
31	32	33	34	35	36

N½ E½
1 2
N½ E½
3 4

BEACH LEASE

February 14, 1961

Mr. Walter Y. Fish
Arizona Nucleonics Inc.
3569 E. Speedway
Tucson, Arizona

Dear Mr. Fish:

Enclosed are three (3) blank Arizona State Mineral Lease application forms to cover the following parcels of land, all in Section 10, T 17 S, R 13 E, Pima County GSRB&M:

Application No.	Claims (All type B)	Acres	
1329	Katy 1, 2, 5, 6, 9, 10, 13, 14	160 a	S½ N½ Sec. 10
1330	Katy 3, 4, 7, 8, 17, 18, 19, 20	160 a	SW¼ Sec. 10
1331	Katy 11, 12, 15, 16 21, 22, 23, 24	160 a	SE¼ Sec. 10

I want to call your attention to paragraph 2 on the back of the lease application, these instructions have been complied with. Now the next step is to follow through on paragraph 3. Phase 4 & 5 are completed in paragraph 3, also the Magnetic data will help substantiate phase 5 as will the samples which we have taken from each claim.

April 8, 1961 is the deadline at which time all the instructions in paragraph 3 must have been complied with.

If you have any further questions, please let me know.

Very truly yours,

E. Grover Heinrichs

W
cc: C. P. Seel

88
24
36
148

Filing $148.00
160.00
100
$408.00
14.00
$422.00

Walter V.
Federal file Fish
State Land Willis R. Dees
Bill GREER

11 N R 14 W
12 N R 15 W

9950 1.75 gal/min

Scale
1000' = 1"
$600-
2 Twps
12" or 6"

El Paso Nat. Gas.
Mr Pycatt

OFFICE OF
State Land Department
STATE OF ARIZONA
Phoenix, Arizona

OBED M. LASSEN
STATE LAND COMMISSIONER

February 10, 1961

RECEIVED FEB 13 1961

Walter Y. Fish
P.O. Box 5671
Tucson, Arizona

APP. NO. M-1330, covering claims,
Katy #3, #4, #7, #8, #17, #18, #19, #20

Dear Applicant:

This office is in receipt of your location notice of a mining claim on state lands.

Your attention is directed to the provisions of the enclosed Rules and Regulations governing mineral lease, which govern the necessary procedures leading to the issuance of a mineral lease.

STATE LAND DEPARTMENT

P.S. An application for mineral lease, to cover the above claims, located in the SW¼ of Sec. 10, Twp. 17-S, Rge. 13-E, has been enclosed.

12-1-60
2-69

Lease No._____

STATE LAND DEPARTMENT
422 Arizona State Office Building
Phoenix, Arizona

APPLICATION FOR MINERAL LEASE ON STATE LANDS

The State Land Commissioner:

I, _____,

of State of_____, not being in arrears or default for rentals or fees upon leases for state lands, do hereby make application to lease, under the laws of the State of Arizona, the state lands hereinafter described for a mineral lease for a term of twenty years for which I agree to pay rental and fees in accordance with rules and regulations of the State Land Department.

Name & Number of Claim	Subdivision	Sec.	Twp.	Rge.	Acres	Grant

(If more space is needed, continue on reverse side)

1. Under what type location is application made?_____Lode_____Type B?
2. Are there any prospectors or prior valid mining locations on the land?_____
3. Are there any abandoned workings upon the land?_____
4. Has the land been located in full compliance with the mining laws?_____
5. Are there any improvements upon the land?_____
   Owner:_____
6. Are you a citizen of the United States?_____Age of Applicant:_____
7. In what county are these claims located?_____
8. Will it be necessary to cross other state lands to reach these claims?_____
9. Is land leased for any purpose?_____
   If so, what type lease?_____

CERTIFICATION:

I hereby certify under the penalty of perjury that the information contained and statements herein made are to the best of my knowledge and belief true, correct and complete.

(Sign Here)_____

_____

(Address)_____

_____

(PLEASE READ REVERSE BEFORE COMPLETING)

The following is to be completed by the State Land Department only:

Fee Received_____Amount_____Receipt No._____
Begins_____Expires_____Rental_____
Recorded by_____
Approved or Denied by_____Date_____

A-30
4-15-57
2-8

ARTICLE VI, SUBCHAPTER B, CHAPTER II

RULES AND REGULATIONS

GOVERNING

MINERAL LEASES

Effective

December 1, 1960

INDEX

A. DEFINITIONS

B. MISCELLANEOUS RULES

101. Scope.
102. Qualifications to locate a mineral claim.
103. State lands subject to location.
104. Locator's right to possess and operate mineral claim.
105. Types of claims.

C. TYPE A CLAIMS ON STATE LANDS

201. Discovery required before location.
202. Orienting claim.
203. Maximum dimensions of Type A claim.
204. Method of locating claim; monument.
205. Location notice; amendments.
206. Recording and filing location notice.
207. Discovery work; completion of Type A location.
208. Proof of valuable mineral.
209. Preferred right of Type A locator to lease of claim.
210. Application for lease of Type A claim.

D. TYPE B MINERAL CLAIMS ON STATE LANDS

301. Discovery required before location.
302. Orienting claim.
303. Dimensions of Type B mineral claim.
304. Method of locating claim; monumenting.
305. Location memorandum.
306. Recording and filing location notice.
307. Requirements for completion of Type B mineral location.
308. Proof of valuable mineral.
309. Right of Type B locator to lease of claim.
310. Application for lease of Type B mineral claim.

E. LEASE FOR MINERAL CLAIM

401. Term of lease.
402. Lessee's right of possession and enjoyment.
403. Provisions of mineral lease.
404. Lease rental.
405. Royalty.
406. Assignment of lease.
407. Renewal.
408. Sub-leases.

F. RECORDS AND REPORTS

501. Annual lease report.
502. Monthly production report.
503. Records.

A. DEFINITIONS

Unless the context otherwise requires:

1. COMMISSIONER, means the State Land Commissioner.

2. CONTIGUOUS, means adjoining and having at least part of one side in common.

3. DEPARTMENT, means the State Land Department.

4. GEOCHEMICAL SURVEYS, means surveys on the ground for mineral deposits by the proper application of principles and techniques of the science of chemistry as they relate to the search for and the discovery of mineral deposits.

5. GEOLOGICAL SURVEYS, means surveys on the ground for mineral deposits by the proper application of the principles and techniques of the science of geology as they relate to the search for and discovery of mineral deposits.

6. GEOPHYSICAL SURVEYS, means surveys on the ground for mineral deposits through the employment of generally recognized equipment and methods for measuring physical differences between rock types or discontinuities in geological formations.

7. LESSEE, means the holder of any lease issued pursuant to the provisions of these rules and regulations and includes the holder of an approved assignment of such lease.

8. MINERAL, means all natural inorganic substances that may be extracted from the earth, and includes mineral compounds and mineral aggregates, natural building stone, saline deposits, and such organic substances as coal and guano, but does not include petroleum and related hydro-carbon gases or other natural gases.

9. MINING, means extracting mineral from the earth, but shall not include any activity carried on after the mineral has been detached from the earth and has reached the natural or original surface of the earth.

10. QUALIFIED EXPERT, means an individual qualified by education or experience to conduct geological, geochemical, or geophysical surveys, as the case may be.

11. SHIPPING, means the transporting of extracted mineral, after mining, to the place of processing or sale.

B. MISCELLANEOUS RULES

101. SCOPE

These rules and regulations are general mineral leasing rules implementing the Arizona Revised Statutes governing the leasing of state lands for mineral claims and supersede all prior and existing rules and regulations solely applying to such mineral leasing.

102. QUALIFICATIONS TO LOCATE A MINERAL CLAIM

Any citizen of the United States, any partnership or association of citizens, or any corporation organized under the laws of the United States or any state or territory thereof, and authorized to transact business in the state, who discovers a valuable mineral deposit on any state land may enter upon and locate the deposit as a mineral claim.

103. STATE LAND SUBJECT TO LOCATION

Any state owned land containing a valuable mineral deposit may be located as a mineral claim except those lands under state lease for mineral, commercial or homesite purposes and those lands being specifically used or controlled by state institutions.

104. LOCATOR'S RIGHT TO POSSESS AND OPERATE MINERAL CLAIM

A. The locator's right to a mineral claim shall be initiated by discovery of a valuable mineral deposit. The continuation of such right shall be dependent upon the locator's performance of the necessary acts as set out in these rules.

B. The right to operate a mineral claim not under lease shall be limited to those acts essential to the procedures leading to lease issuance, including the right to remove from the claim only that amount of mineral necessary for sampling purposes.

105. TYPES OF CLAIMS

The department recognizes two types of mineral claims as differentiated by statutory provisions regarding their manner of location:

1. Type A claim -

   A valuable mineral deposit occurring as a vein, lode or ledge, located in the manner provided for the location of mineral claims upon the public domain of the United States.

2. Type B claim -

   A valuable mineral deposit occurring in any manner, located in conformity with the lines of the public land survey.

C. TYPE A CLAIMS ON STATE LANDS

201. DISCOVERY REQUIRED BEFORE LOCATION

No Type A claim shall be deemed validly located until after discovery of a valuable mineral deposit occurring as a vein, lode or ledge within the limits of the claim.

202. ORIENTING CLAIM

The claimant should determine, if possible, the general course of the vein in either direction from the point of discovery, by which direction he will be governed in marking the boundaries of his claim on the surface.

203. MAXIMUM DIMENSIONS OF TYPE A CLAIM

The length of a Type A claim shall not exceed 1500 feet along the course of the discovery vein. The lateral extent of the claim shall not exceed 600 feet.

204. METHOD OF LOCATING CLAIM: MONUMENT

Location of a Type A claim shall be made by erecting at or contiguous to the point of discovery a conspicuous monument of stones not less than three feet in height, or an upright post securely fixed and projecting at least four feet above the ground.

205. LOCATION NOTICE: AMENDMENTS

A. A location notice signed by the name of the locator shall be posted in or on the monument or post and shall contain:

1. The name of the claim located.
2. The name of the locator.
3. The date of location.
4. The length and width of the claim in feet, and the distance in feet from the point of discovery to each end of the claim.
5. The general course of the claim.
6. The locality of the claim with reference to some natural object or permanent monument whereby the claim can be identified.

B. No right of location shall be acquired until the foregoing requirements have been accomplished.

C. The notice may be amended at any time and the monument changed to correspond with the amended location; but no change shall be made which will interfere with the rights of others.

206. RECORDING AND FILING LOCATION NOTICE

The locator of a Type A claim shall have thirty days from the time of location in which to:

1. Cause to be recorded in the office of the county recorder of the county in which the claim is located, a copy of the location notice; and,

2. File in the office of the state land commissioner one copy of the location notice together with the county recorder's certificate of recordation of the copy mentioned next above.

207. DISCOVERY WORK: COMPLETION OF TYPE A LOCATION

A. The locator of a Type A claim shall have ninety days from the time of location in which to:

1. Sink a discovery shaft on the claim a minimum of four feet wide by six feet long to a depth of at least eight feet from the lowest part of the rim of the shaft at the surface or deeper, if necessary, to a depth where mineral in place is disclosed in the shaft.

(a) Any open cut, adit or tunnel equal in amount of work to the sinking of such a shaft and which cuts a lode or mineral in place at a depth of ten feet from the surface shall be equivalent as discovery work, to a shaft sunk from the surface.

(b) Development drilling of a reasonable value of one hundred dollars shall be equivalent to the minimum dimensioned shaft sunk from the surface as required in paragraph 1, above. Development drilling may be centrally located and need not be upon each claim of a contiguous group so held by the locator but shall be so located as to be part of a plan of development for the group, and in no event shall the minimum requirement for each individual claim be dispensed with.

2. Monument the claim on the ground so that its boundaries can be readily traced. Such monumenting shall consist of six substantial posts projecting at least four feet above the surface of the ground, or six substantial stone monuments at least three feet high, one at each corner of the claim and one at the center of each end line.

B. The minimum requirements for completing each Type A location shall be:

1. Recording and filing of location notice as provided by Rule 206.

2. Perform the work prescribed under Rule 207, A, 1.

3. Monumenting the claim on the ground pursuant to Rule 207, A, 2.

Failure to do these things in the time and place specified shall be an abandonment of the claim and all right and claim of the discoverer and locator shall be forfeited.

208. PROOF OF VALUABLE MINERAL

The locator of a Type A claim shall, within 90 days after the time of location, submit to the commissioner, in a form acceptable to the commissioner, the locator's evidence for proof of a valuable deposit of mineral in place within the boundaries of the claim.

Final determination as to proof shall be made by the commissioner from the evidence submitted or by any other means at his disposal.

209. PREFERRED RIGHT OF TYPE A LOCATOR TO LEASE OF CLAIM

The locator of a Type A claim, having fulfilled the minimum location requirements as provided by these rules, shall have a preferred right to a mineral lease of his claim within ninety days after the date of location. The preferred right then established, although not a contractual right against the state, shall be a better and superior right to lease than that held by any subsequent locator.

210. APPLICATION FOR LEASE OF TYPE A CLAIM

A. The locator of a Type A mining claim may apply to the department for a lease of his claim at any time within ninety days after location of the claim, provided: a properly certified copy of the recorded location notice has been filed with the commissioner. The lease application, in such form as the commissioner may prescribe, shall be accompanied by:

1. Lease application fee of $1.00 per claim.

2. Advance annual rental of $15.00 per claim.

3. Lease issuance fee of $1.50 per claim.

4. A plat of a survey to scale, accurately showing location of the claim properly tied-in to known U. S. Public Survey corner monuments to properly identify the land claimed.

5. Written statement, certified by the locator, attesting to the completion of location and discovery work as required by these rules.

6. A reasonably accurate drawing showing the proposed route of ingress and egress over other state land concerned.

B. Ordinarily, both the application to lease, and the lease, shall be on the basis of one application per claim and one lease per claim. However,

1. The commissioner may permit the acceptance of applications embracing more than one claim, provided the claims are contiguous, and further provided, that prior arrangement for such consolidation has been made and approval had; and,

2. The commissioner may permit or cause consolidation of claims for lease purposes to the extent consistent with required departmental administrative procedures.

Any consolidation thus effected shall not alter the provisions of paragraph A, above.

D. TYPE B MINERAL CLAIMS ON STATE LANDS

301. DISCOVERY REQUIRED BEFORE LOCATION

No Type B mineral claim shall be deemed validly located until after discovery of a valuable mineral deposit within the limits of the claim.

302. ORIENTING CLAIM

The claimant should before locating his claim, ascertain, if possible, the extent and direction of the deposit as a guide governing the conformation of his claim to the lines of the public land survey.

303. DIMENSIONS OF TYPE B MINERAL CLAIM

The length of a Type B mineral claim shall not ordinarily exceed 1320 feet nor shall the width ordinarily exceed 660 feet. Such slight deviations as are necessary to accommodate irregular surveys are permissable, but in no event shall the area encompassed exceed twenty acres.

304. METHOD OF LOCATING CLAIM: MONUMENTING

Location of a Type B mineral claim shall be marked on the ground by erecting a monument or placing a post extending at least three feet above the surface of the ground as nearly as possible at each angle corner of the claim.

305. LOCATION MEMORANDUM

A location memorandum shall be placed in each monument or on each post stating the name of the locator, the name of the claim and designating the corner by reference to the cardinal points.

306. RECORDING AND FILING LOCATION NOTICE

A. The locator of a Type B mineral claim shall have thirty days from the time of location in which to:

1. Cause to be recorded in the office of the county recorder of the county in which the claim is located a notice of location; and,

2. File in the office of the state land commissioner one copy of the recorded location notice together with the county recorder's certificate of recordation.

B. The notice of location shall set forth:

1. The name of the locator.
2. The name of the claim.
3. The date of location.
4. The legal description of the land claimed.

307. REQUIREMENTS FOR COMPLETION OF TYPE B MINERAL LOCATION

Failure to comply with the requirements in 304, 305 and 306 above in the time and place specified shall be abandonment of the claim and all right and claim of the discoverer and locator shall be forfeited.

308. PROOF OF VALUABLE MINERAL DEPOSIT

The locator of a Type B mineral claim shall, within 90 days after the time of location, submit to the commissioner, in a form acceptable to the commissioner, the locator's evidence for proof of a valuable mineral deposit within the boundaries of the claim. Final determination as to such proof shall be made by the commissioner from the evidence submitted or by any other means at his disposal.

309. RIGHT OF TYPE B LOCATOR TO LEASE OF CLAIM

The locator of a Type B mining claim, having fulfilled the requirements as provided by these rules, shall have a better right to a mineral lease of his claim than that held by a subsequent locator.

310. APPLICATION FOR LEASE OF TYPE B MINERAL CLAIM

A. The locator of a Type B mineral claim may apply to the department for a lease of his claim at any time within ninety days after location of the claim, provided: that a properly certified copy of the recorded location notice has been filed with the commissioner. The lease application, in such form as the commissioner may prescribe, shall be accompanied by:

1. Lease application fee of $1.00 per claim.

2. Advance annual rental of $15.00 per claim.

3. Lease issuance fee of $1.50 per claim.

4. A plat, to scale, accurately showing location of the claim properly tied-in to known U. S. Public Survey corner monuments to properly identify the land claimed as a safeguard for the protection of the applicant.

5. A reasonably accurate drawing showing the proposed route of ingress and egress over other state land concerned.

B. Ordinarily, both the application to lease, and the lease, shall be on the basis of one application per claim and one lease per claim. However,

1. The commissioner may permit the acceptance of applications embracing more than one claim, provided the claims are contiguous, and further provided, that prior arrangement for such consolidation has been made and approval had; and,

2. The commissioner may permit or cause consolidation of claims for lease purposes to the extent consistent with required departmental administrative procedures.

Any consolidation thus effected shall not alter the provisions of paragraph A, above.

E. LEASE FOR MINERAL CLAIM

401. TERM OF LEASE

Every mineral lease of state land shall be for a term of twenty years.

402. LESSEE'S RIGHT OF POSSESSION AND ENJOYMENT

Every mineral lease shall confer the right:

A. To extract and ship minerals from the claim located within planes drawn vertically downward through the exterior boundary lines thereof, provided:

1. That in case of each lease of a claim located pursuant to the provisions of Section C of these rules and regulations (Type A claim), the lease shall confer extralateral rights, in the discovery vein only, as follows:

Exclusive right of possession and enjoyment of the vein, lode, or ledge throughout its entire depth, the top or apex of which lies inside the surface lines of the claim extended downward vertically, although such veins, lodes or ledges may so far depart from a perpendicular in their course downward as to extend outside the vertical side lines of such surface locations. But the right of possession to such outside parts of such veins or ledges shall be confined to such portions thereof as lie between vertical planes drawn downward as above described, through the end lines of the location, so continued in their own direction that such planes will intersect such exterior parts of such veins or ledges. Nothing in this paragraph shall authorize the locator or possessor of a vein or lode which extends in its downward course beyond the vertical lines of his claim to enter upon the surface of a claim owned or possessed by another.

B. To use as much of the surface as required for purposes incident to mining.

C. Of ingress to and egress from other state lands, whether or not leased for purposes other than mining.

1. Proposed routes of ingress and egress over state lands, preferably reflecting agreement on the part of the lessees concerned, shall be subject to final approval by the commissioner. Construction of roadways shall not be initiated by the mineral claimant or lessee until such approval is had.

403. PROVISIONS OF MINERAL LEASE

A. Every mineral lease of state lands shall provide for:

1. The annual performance of not less than one hundred dollars worth of labor or of improvements made upon each claim or group of contiguous claims in common ownership. The annual expenditure shall become due and shall be performed during the year commencing at the expiration of one year from the date of location at 12:00 o'clock meridian and during each year thereafter.

a. The term "labor" shall include, without being limited to, geological, geochemical and geophysical surveys conducted by qualified experts and verified by a detailed report filed with the commissioner which sets forth fully (1) the location of the work performed in relation to the point of discovery and boundaries of the claim, (2) the nature, extent and cost thereof, (3) the basic findings therefrom, and (4) the name, address, and professional background of the persons conducting the work. Such surveys, however, may not be applied as labor for more than two consecutive years or for a total of more than five years on any one mining claim, and each such survey shall be non-repetitive of any previous survey of the same claim.

b. Improvements mentioned in A, 1, above, shall be limited to those necessary and incident to mining or which develop, or tend to develop, mineral.

c. Proof of annual labor on each claim shall be filed with the commissioner, in such form as the commissioner may prescribe, within 90 days after expiration of the period provided for its performance.

2. The fencing of all shafts, prospect holes, adits, tunnels and other dangerous mine workings for the protection of livestock.

3. The construction of necessary improvements and installation of necessary machinery and equipment with the right to remove it upon expiration, termination or abandonment of the lease, if all the monies owing to the state under the terms of the lease have been paid.

4. The cutting and use of timber and stone upon the claim, not otherwise appropriated, for fuel, construction of necessary improvements, or for drains, roadways, tramways, supports, or other necessary purposes.

5. The right of the lessee and his assigns to transfer the lease.

6. Termination of the lease by the commissioner upon written notice specifically setting forth the default for which forfeiture is declared, and preserving the right of the lessee to cure the default within a period of not less than thirty days.

a. Notices of termination shall be mailed to the address of record of the lessee. Such notice shall set forth the default and inform the lessee of the time and place he may appear before the commissioner to show cause why the lease should be restored to good standing.

7. Termination of the lease by the lessee at any time during its term by giving the commissioner thirty days notice of termination in writing, provided: the lessee is not delinquent in the payment of rent or royalty to the date of termination.

404. LEASE RENTAL

The rental for a lease of a mineral claim on state lands shall be fifteen dollars per annum, payable in advance at the time of application for lease and at the beginning of each yearly period thereafter.

405. ROYALTY

A. Every mineral lease of state land shall provide for payment to the state by the lessee of a royalty of five percent of the net value of the minerals produced from the claim. The net value shall be deemed to be the gross value after processing, where processing is necessary for commercial use, less the actual cost of transporation from the place of production to the place of processing, less costs of processing and taxes levied and paid upon the production thereof. In case of minerals not processed for commercial use, the net value shall be the gross proceeds, or gross value, at the place of sale or use, less the actual cost of transportation from the place of production to the place of sale or use, less taxes, if any, levied and paid upon the production thereof.

B. In the case of limestone, silica, shale, and clay manufactured into building materials, the royalty shall be three cents per gross short ton of material removed. The three cents per ton royalty shall be based upon the average regional wholesale price of the building material so manufactured over the twelve-month period immediately preceding June 14, 1958. The royalty shall be adjusted at the end of each five-year period thereafter in direct proportion to the decrease or increase in the five-year average of the average yearly regional prices for such building materials over the preceding five-year period, providing the decrease or increase amounts to ten percent or more of the previous base price.

C. In case of sand, rock and gravel to be used in the construction of roads, buildings or other structures, the royalty shall be five cents per cubic yard.

1. As used as a basis of classification for royalty purposes, the word "rock" means the granular material coarser than gravel, and usually associated with natural deposits of sand and gravel.

D. The minimum rental paid for each year shall be credited upon royalties which may become due during the year.

406. ASSIGNMENT OF LEASE

The lessee of each mineral claim, if not in default of rent or royalty, and who has kept and performed all the conditions of his lease, may with the written approval of the commissioner assign his lease. Application for assignment and assignments will be in such form as the commissioner may require.

407. RENEWAL

Upon application to the commissioner, not less than thirty nor more than sixty days prior to the expiration of the lease, the lessee of mineral lands, if he is not delinquent in the payment of rental or royalty

on the date of expiration of the lease, shall have a preferred right to renew the lease bearing even date with the expiration of the old lease for a term of twenty years.

408. SUB-LEASES

No sub-lease shall be valid without the written permission of the department.

F. RECORDS AND REPORTS

501. ANNUAL LEASE REPORT

An annual report shall be submitted by the lessee of each mineral claim showing any and all work performed, improvements made, the cost thereof, and such other information as the commissioner may require. The report, covering the mining operation in general, shall be filed with the commissioner within 90 days after expiration of the period provided for the performance of annual labor, shall be incorporated with the report of that labor and shall be in such form as the commissioner may prescribe.

502. MONTHLY PRODUCTION REPORT

A monthly report of production shall be submitted by the lessee of each mineral claim within 15 days after the end of the month in which production is first had and before the 15th of each succeeding month for the month immediately preceding, unless otherwise ordered by the commissioner. Any negative report subsequent to the initial production report shall be submitted unless waived by the commissioner. The report shall be in such form as the commissioner may prescribe and shall contain such information as the commissioner may require, including, but not limited to, information regarding amounts of mineral extracted, used, or sold, the costs of shipping and processing, and the monetary returns therefrom.

503. RECORDS

Each lessee of a mineral claim shall make and keep appropriate books and records covering the mining, shipping, processing and selling of mineral from the claim. The commissioner or his representative shall have the right at all times during the existence of each lease of a mineral claim, and for six months thereafter, to make such reasonable examination of such books, records or other material as may be necessary to obtain information desired.

OFFICE OF
State Land Department
STATE OF ARIZONA
Phoenix, Arizona

OBED M. LASSEN
STATE LAND COMMISSIONER

February 10, 1961

RECEIVED FEB 13 1961

Walter Y. Fish
P.O. Box 5671
Tucson, Arizona

APP. NO. M-1331, covering claims,
Katy #11, #12, #15, #16, #21, #22, #23, #24

Dear Applicant:

This office is in receipt of your location notice of a mining claim on state lands.

Your attention is directed to the provisions of the enclosed Rules and Regulations governing mineral lease, which govern the necessary procedures leading to the issuance of a mineral lease.

STATE LAND DEPARTMENT

P.S. An application for mineral lease, to cover the above claims, located in the SE¼ of Sec. 10, Twp. 17-S, Rge. 13-E, has been enclosed.

12-1-60
2-69

Lease No._____

STATE LAND DEPARTMENT
422 Arizona State Office Building
Phoenix, Arizona

APPLICATION FOR MINERAL LEASE ON STATE LANDS

The State Land Commissioner:

I, _____,

of State of _____, not being in arrears or default for rentals or fees upon leases for state lands, do hereby make application to lease, under the laws of the State of Arizona, the state lands hereinafter described for a mineral lease for a term of twenty years for which I agree to pay rental and fees in accordance with rules and regulations of the State Land Department.

Name & Number of Claim	Subdivision	Sec.	Twp.	Rge.	Acres	Grant

(If more space is needed, continue on reverse side)

1. Under what type location is application made? _____ Lode _____ Type B?
2. Are there any prospectors or prior valid mining locations on the land? _____
3. Are there any abandoned workings upon the land? _____
4. Has the land been located in full compliance with the mining laws? _____
5. Are there any improvements upon the land? _____
   Owner: _____
6. Are you a citizen of the United States? _____ Age of Applicant: _____
7. In what county are these claims located? _____
8. Will it be necessary to cross other state lands to reach these claims? _____
9. Is land leased for any purpose? _____
   If so, what type lease? _____

CERTIFICATION:

I hereby certify under the penalty of perjury that the information contained and statements herein made are to the best of my knowledge and belief true, correct and complete.

(Sign Here) _____

_____

(Address) _____

_____

(PLEASE READ REVERSE BEFORE COMPLETING)

The following is to be completed by the State Land Department only:

Fee Received _____ Amount _____ Receipt No. _____
Begins _____ Expires _____ Rental _____
Recorded by _____
Approved or Denied by _____ Date _____

A-30
4-15-57
2-8

OFFICE OF
State Land Department
STATE OF ARIZONA
Phoenix, Arizona

OSEO M. LASSEN
STATE LAND COMMISSIONER

February 10, 1961

RECEIVED FEB 13 1961

Walter Y. Fish
P.O. Box 5671
Tucson, Arizona

APP. NO. M-1329, covering claims
Katy #1, #2, #5, #6, #9, #10,
#13, #14

Dear Applicant:

This office is in receipt of your location notice of a mining claim on state lands.

Your attention is directed to the provisions of the enclosed Rules and Regulations governing mineral lease, which govern the necessary procedures leading to the issuance of a mineral lease.

STATE LAND DEPARTMENT

P.S. An application for mineral lease, to cover the above claims, located in the S½N½ of Sec. 10, Twp. 17-S, Rge. 13-E, has been enclosed.

12-1-60
2-69

Lease No._____

STATE LAND DEPARTMENT
422 Arizona State Office Building
Phoenix, Arizona

APPLICATION FOR MINERAL LEASE ON STATE LANDS

The State Land Commissioner:

I, _____,

of State of _____, not being in arrears or default for rentals or fees upon leases for state lands, do hereby make application to lease, under the laws of the State of Arizona, the state lands hereinafter described for a mineral lease for a term of twenty years for which I agree to pay rental and fees in accordance with rules and regulations of the State Land Department.

Name & Number of Claim	Subdivision	Sec.	Twp.	Rge.	Acres	Grant

(If more space is needed, continue on reverse side)

1. Under what type location is application made? _____ Lode _____ Type B?
2. Are there any prospectors or prior valid mining locations on the land? _____
3. Are there any abandoned workings upon the land? _____
4. Has the land been located in full compliance with the mining laws? _____
5. Are there any improvements upon the land? _____
   Owner: _____
6. Are you a citizen of the United States? _____ Age of Applicant: _____
7. In what county are these claims located? _____
8. Will it be necessary to cross other state lands to reach these claims? _____
9. Is land leased for any purpose? _____
   If so, what type lease? _____

CERTIFICATION:

I hereby certify under the penalty of perjury that the information contained and statements herein made are to the best of my knowledge and belief true, correct and complete.

(Sign Here) _____

_____

(Address) _____

_____

(PLEASE READ REVERSE BEFORE COMPLETING)

The following is to be completed by the State Land Department only:

Fee Received _____ Amount _____ Receipt No. _____
Begins _____ Expires _____ Rental _____
Recorded by _____
Approved or Denied by _____ Date _____

A-30
4-15-57
2-8

(Continue description of claim here)

Name & Number of Claim	Subdivision	Sec.	Twp.	Rge.	Acres	Grant

PLEASE READ BEFORE COMPLETING APPLICATION

Procedure of citizen discovering valuable mineral deposits on state land:

1. To locate mineral claims.
   - (a) If the mineral deposit be a vein, lode or ledge, it may be located in the manner provided by law for the location of mineral claims upon the public domain of the United States.
   - (b) Any mineral claim, however, may be located in conformity with the lines of the public land survey, embracing not more than twenty (20) acres.
2. Within 30 days after date of location:
   - (a) File location notice with county recorder of county in which claim is located.
   - (b) File copy of location notice and county recorder's certificate of recordation with State Land Commissioner.
   - (c) Place memorandum at each monument stating: 1. name of locator; 2. name and number of claim; 3. whether it is NE, NW, SE or SW corner.
3. Within 90 days after date of location:
   - (a) File application with State Land Department for mineral lease. Application must be accompanied by:
     1. Filing fee of $1.00.
     2. Lease issuance fee of $1.50.
     3. Rental of $15.00 per claim.
     4. Map of claims showing names and numbers.
     5. Proof of performance of discovery work, in event claim is a lode claim.
4. Terms of Mineral lease:
   - (a) Rental $15.00 per annum per claim, payable in advance.
   - (b) Royalty of 5% net (gross less transporation, processing and excise tax).
   - (c) Term of twenty years.
   - (d) Right to extract and ship ores and mineral substances.
   - (e) Furnish proof annually to Land Commissioner of performance of annual labor required by U. S. laws, commencing one year from date of location.
   - (f) Fencing of dangerous mine workings.
   - (g) Installation and removal of necessary machinery and equipment.
   - (h) Cutting and use of timber and stone for mining purposes only.
   - (i) Right of Lessee to transfer lease.
   - (j) Termination by default.

Company

Location N 80° W of SE corner of K 11 **Date** 2-7-61

Description: 300' from corner at Top of hill in small Test pit.

Oxides of Fe Red & yellow brn.

Leached Pyrite

K 11

Sample № 1951

Company

Location 450' N25° E of SW corner **Date**

Description: Of K-20 in K 20 from Test pit on N side of hill 50' from The Top of said hill.

small amt. of cu stain as Malachite(?)

K-20

Sample № 1955

Company

Location 100' S25°E of NW corner of K22 **Date** 2-7-61

Description: on Talus slope of hill in K-22

oxides of Fe from Talus

K-22

Sample № 1953

Company

Location 600' S 30° E of NW corner **Date** 2-7-61

Description: of K-12 in K-12 at small Testpit on SE side of hill near Top of hill

oxide of Fe

K-12

Sample № 1954

Company

Location S 80°E of NW corner of K21 **Date** 2-7-61

Description: about 300' on nose of hill

Rock outcrop in K-21

Red Fe oxides

K-21

Sample Nº 1952

Company

Location 250' N 40° W of SE corner **Date** 2-7-61

Description: of K-19 in K-19 in small wash.

Float - Gossan Fe oxides

K-19

Sample № 1956

Company

Location 200' S 15° W of NE corner **Date** 2-7-61

Description: of K-18 in K-18 in wash

Float - oxides of Fe

Copper minerals (Malachite) ¢?

K-18

Sample № 1957

Company

Location 150' N60°E of SW corner **Date** 2-7-61

Description: Of K-2 in K-2

Float

oxides of Fe

K-2

Sample Nº 1961

Company

Location 350' S10° E of NW corner **Date** 2-7-61

Description: of K-1 in K1

Float in wash

Gossan - Hematite Limonite

+ Copper minerals

K-1

Sample № 1959

Company

Location 260' S 35° E of NW corner **Date** 2-7-61

Description: of K-3 in K-3

Float in wash

Oxides of iron

Copper minerals

K-3

Sample № 1960

Company

Location 350' S 30° E of NW corner **Date** 2-7-61

Description: Of K-17 in claim K-17

Float in small wash

Fe oxides from py

K-17

Sample Nº 1958

Company

Location 265' S 95° E of NW corner **Date** 2-7-61

Description: of K-4 in K-4

Float in wash

Copper minerals +

Fe oxides

K-4

Sample № 1962

Company

Location 420' N55°W of SE corner of K-5 in K-5 in wash

Date 2-8-61

Description:

Float oxides of Fe

Copper minerals (?)

K-5

Sample № 1963

Company

Location 100' S60°E of NW corner **Date** 2-8-61

Description: of K-8 in K-8 in small wash

Float oxides of Fe

Cu minerals (?)

K-8

Sample № 1964

Company

Location 600' S 36° W of NE corner of K-7 in K-7 in wash and on side of wash

Date 2-8-61

Description:

Float - Oxides of Fe + Py

K-7

Sample № 1965

Company

Location 90' N 44° E of SW corner of

Date 2-8-61

Description: K-6 in K-6 in small wash

Float oxides of Fe

Sulphides abundant

K-6

Sample Nº 1966

Company

Location 380' N 60° W of SE corner of

Date 2-8-61

Description: K-9 in K-9 in wash

oxides of Fe

K-9

Sample № 1967

Company

Location 540' N 40 E of SW corner **Date** 2-8-61

Description: of K-10 in K-10 on bank of small wash

Oxides of Fe

K-10

Sample Nº 1968

Company

Location 60' N12°E of SW corner of **Date** 2-8-61

Description: K-14 in K-14 on bank of small wash

Float Oxides of Fe

K-14

Sample Nº 1969

Company

Location 750' N49°W of SE corner **Date** 2-8-61

Description: of K-13 in K-13 on Flat near small wash + Large catcus

Float → oxides of Fe

K-13

Sample № 1970

Company

Location 290' S39°E of NW corner

Date 2-8-61

Description: of K-16 in K-16 on bank of very small wash.

Large (5 lb.) chunk of Gossan Limonite + Hematite

K-16

Sample № 1971

Company

Location 400' S33°W of NE corner **Date** 2-8-61

Description: Of K-15 in K-15 in center of wash

Float 3# chunk + others

Oxides of Fe ± cu minerals

K-15

Sample Nº 1972

Company

Location 365' S 28° E of NW corner **Date** 2-8-61

Description: of K-24 on K-24
in wash.

Oxides of Fe

Grossularite (?)

K-24

Sample № 1973

Company

Location 240' & 300' S 66' W of NE

Date 2-8-61

Description: Corner of K-23 in K-23

found both in wash one in Small wash & one in Large

Float — Gossans - Limonite

Hematite - Copper minerals

K-23

Sample Nº 1974

Company

Location **Date**

Description:

Sample № 1975

#1 INSTRUCTIONS TO DELIVERING EMPLOYEE

☐ Deliver *ONLY* to addressee

☐ Show address where delivered

(Additional charges required for these services)

RETURN RECEIPT

Received the numbered article described on other side.

SIGNATURE OR NAME OF ADDRESSEE *(must always be filled in)*

Dale Laird

SIGNATURE OF ADDRESSEE'S AGENT, IF ANY

Linda Duke

DATE DELIVERED

2/8/81

ADDRESS WHERE DELIVERED *(only if requested in item #1)*

C55—16—71548-4 GPO

POST OFFICE DEPARTMENT
OFFICIAL BUSINESS

PENALTY FOR PRIVATE USE TO AVOID PAYMENT OF POSTAGE, $300

PHOENIX, ARIZ.
FEB 8
1130PM
1961

POSTMARK OF DELIVERING OFFICE

INSTRUCTIONS: Fill in items below and complete #1 on other side, when applicable. Moisten gummed ends and attach to back of article. Print on front of article RETURN RECEIPT REQUESTED.

RETURN TO

REGISTERED NO.	NAME OF SENDER
183656	Heinrichs Geoexploration
CERTIFIED NO.	STREET AND NO. OR P. O. BOX
	P.O. Box 5671
INSURED NO.	CITY, ZONE AND STATE
	Tucson Ariz

POD Form 3811 Jan. 1958

C55—16—71548·4

REGISTERED NO. 183656

Value $ N.V. Spec. del'y fee $

Fee $ 50 Ret. receipt fee $ 10

Surcharge $ Rest. del'y fee $

Postage $ 44 ☐ Airmail

POSTMARK

TUCSON, ARIZ. FEB 7 1961 ANNEX STA.

Postmaster, By

From Heinrichs Geoexploration Co.
P.O. Box 5671

To Ariz. State land dept.
State office Bldg.
Phoenix Ariz

POD Form 3806
Dec. 1959

c48—16—70493-4

SAVE THIS RECEIPT. Present it when making inquiry or claim.

Claim must be filed within 1 year from the date of mailing.

Consult postmaster as to fee chargeable on registered parcel post packages addressed to foreign countries.

U.S GOVERNMENT PRINTING OFFICE c48—16—70493-4

PIMA BLUEPRINT CO.

1055 N. SWAN
Swan at Speedway

PHONE EA 5-1602

FROM	DATE
ADDRESS	JOB NO.

ORIGINAL	SIZE	BLUE OZ.	BLACK OZ.	SEPIAS	PHOTOS		WILL CALL	DEL.
					Neg.	Pos.		

SPECIAL INSTRUCTIONS

ORIGINALS TO:

PRINTS TO:

CHARGE TO:

SUPPLIES

NO.	CAT. NO.	DESCRIPTION	SIZE	PRICE

February 7, 1961

Arizona State Land Department
State Office Building
Phoenix, Arizona

Gentlemen:

Enclosed, for filing with the State of Arizona are 24 (Lode Type B) claim location notices (Katy #1 thru 24) affixed with the Pima County Recorder's certificate of recordation.

These claims cover the following described State Land all in Section 10, T17S, R13E, Pima County, Arizona: SE¼, SW¼, S½ of NW¼, S½ of NE¼.

For your convenience we are enclosing a map showing the location of each claim as surveyed.

Very truly yours,

HEINRICHS GEOEXPLORATION CO.

E. Grover Heinrichs
Vice-President

EGH:jh

cc: W. Y. Fish
C. P. Seel

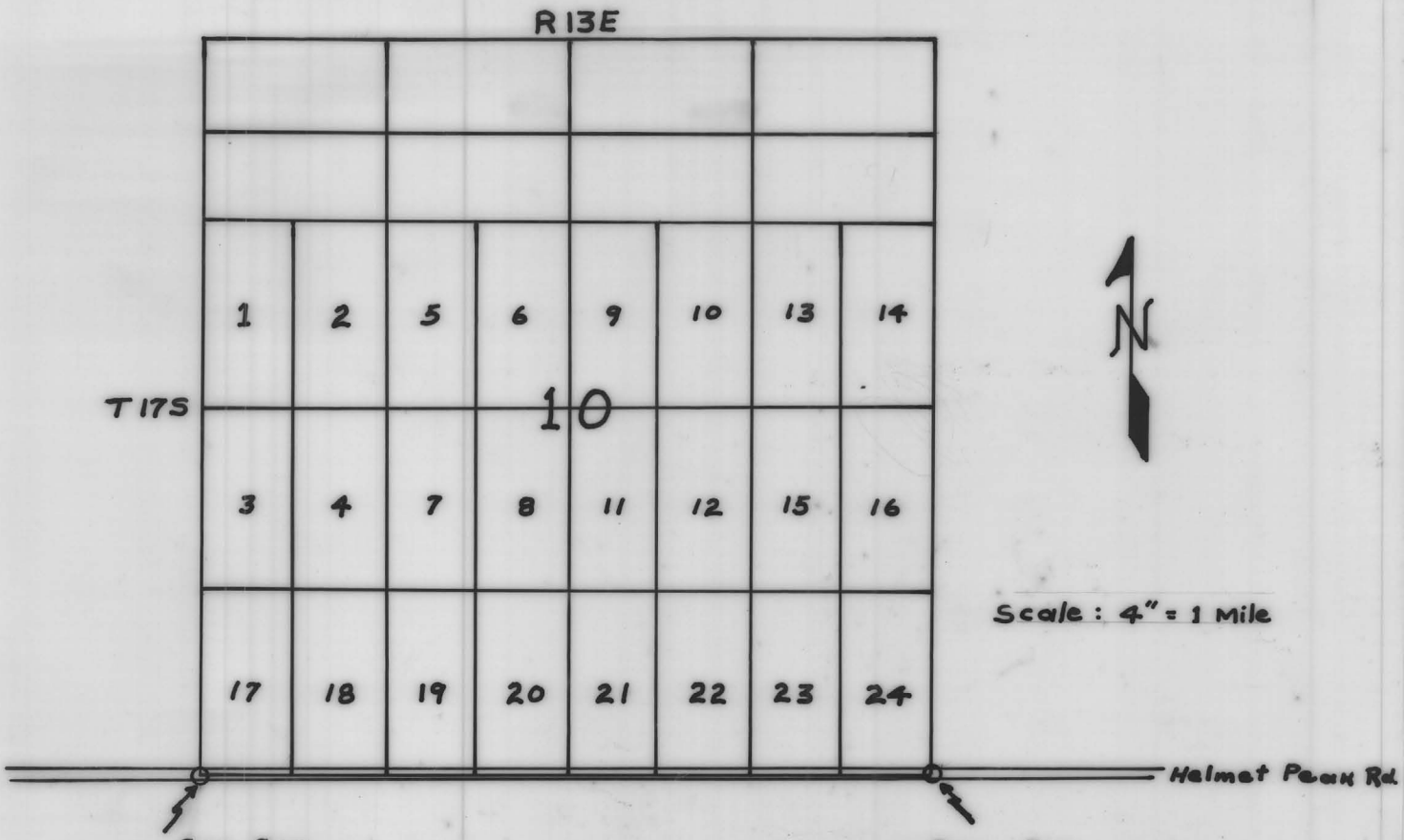

SKETCH MAP
KATY CLAIM GROUP
located for
WALTER Y. FISH
by
HEINRICHS GEOEXPLORATION COMPANY
P.O.Box 5671 Tucson, Arizona

Approved

Registered Professional Engineer (Mining)
CERTIFICATE EXPIRES
WALTER E. HEINRICHS, JR.
DEC. 31, 19
ARIZONA, U.S.A.

Walter E. Heinrichs, Jr.

LONG DISTANCE PHONE CALL REPORT

Request of Mr. W.

Date 1/9/61

Number Called 2714900 X-4634
Exchange Number

Time Requested _____ A. M. P. M.

Individual Miss Betty Daniels

KIND OF SERVICE DESIRED

☒ Station to Station ☐ Person to Person

Firm Ariz State Land Dept.

Time Called 3:54 ~~A. M.~~ P. M.

Street Address

Time Connected 3:55 4:09 ~~A. M.~~ P. M.

City Phoenix State Ariz

Time Off 3:60 4:18 ~~A. M.~~ P. M.

Remarks:

Minutes Elapsed Time 5 & 9

Nov 26, 1977 -

1.15 2.25
12 23
12 23
1.39 2.71

CHARGES: $ 2.71

Phone Company Verification of Charge Given by 1.39

Charles P. Beach
600 E. Speedway.
Tucson, Ariz

Switchboard Operator's Notations

$4.10

☒ **Company Business**
☐ **Personal Call**

Charge to Fish A/C No. T.B.

Signed W.
Switchboard Operator

The **UTILITY** Line Form 39A

To Grover

Date 7/6/61 Time 8:30

WHILE YOU WERE OUT

M Fish

of

Phone Ea 75859

TELEPHONED	X	PLEASE CALL	X
CALLED TO SEE YOU		WILL CALL AGAIN	
WANTS TO SEE YOU		URGENT	

Message

Operator

Efficiency Line No. 2725

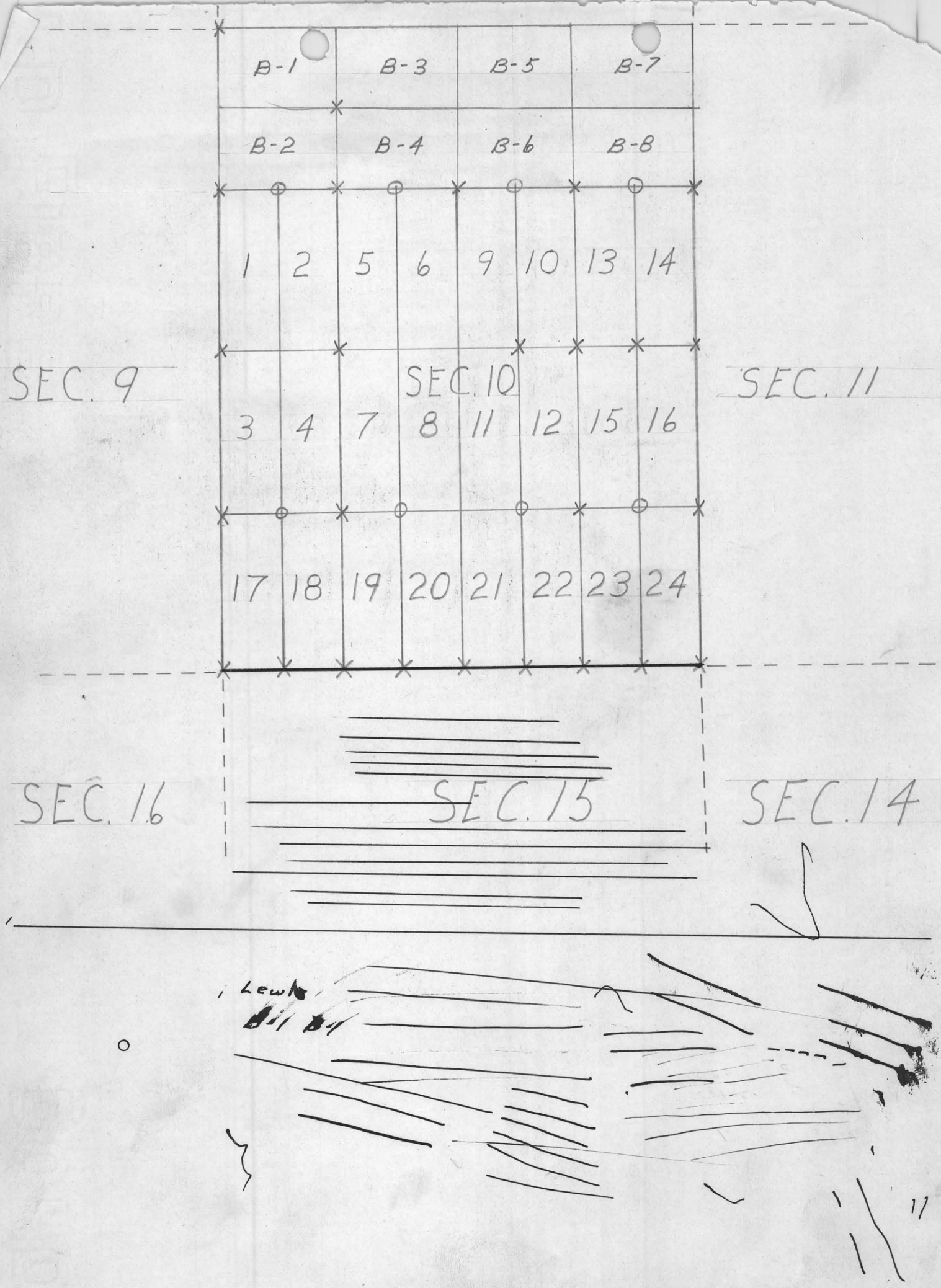
B-1
B-3
B-5
B-7
B-2
B-4
B-6
B-8
1 2 5 6 9 10 13 14
SEC. 9
SEC. 10
SEC. 11
3 4 7 8 11 12 15 16
17 18 19 20 21 22 23 24
SEC. 16
SEC. 15
SEC. 14
Lewis

1/

Mc. Bratney.

Valley

MA 4-2491

2-3 & 34 Reg.

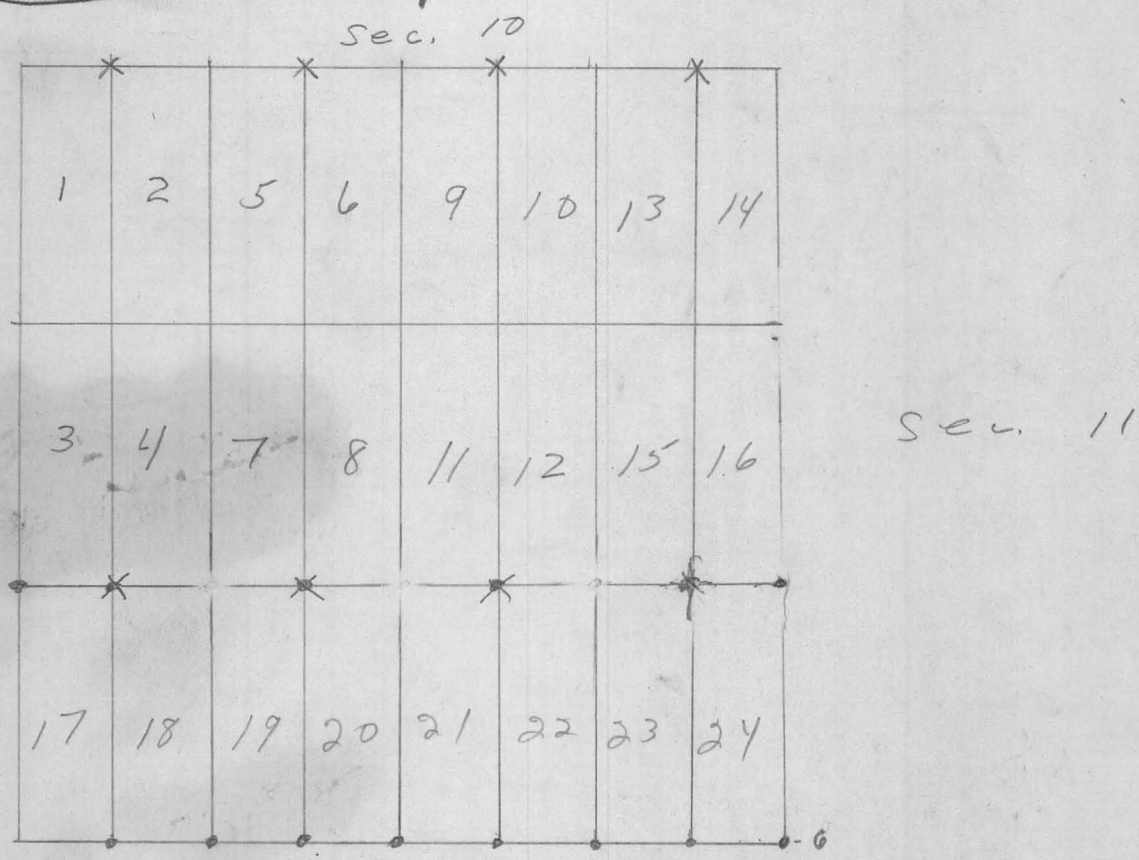

HEINRICHS GEOEXPLORATION COMPANY
MINERAL ENGINEERING CONSULTANTS AND CONTRACTORS
GEOPHYSICAL, GEOLOGICAL AND ECONOMIC APPRAISALS
TUCSON, ARIZONA

WALTER E. HEINRICHS, JR.
E. GROVER HEINRICHS

PHONE: MAIN 2-4202
806-808 WEST GRANT ROAD
MAIL: P. O. BOX 5671

January 5, 1961

Mr. Walter Y. Fish
Arizona Nucleonics Inc.
3569 E. Speedway
Tucson, Arizona

Dear Mr. Fish:

Enclosed are copies of four letters from us to Sinaloa & Western Exploration Syndicate, a copy of the magnetic map and a booklet about Mineral Rights in Arizona. Pertinent passages in the booklet are marked in red. See especially pages 52-55 which pertain to state land (section 10 is state land).

Section 15 was re-located today in your name as the Mary Claim Group of 36 claims. Section 10 with the exception of the N½N½ will be re-located in your name as the Katy Claim Group of 24 claims. In accordance with your instructions by telephone on January 4, 1961, Section 11, T17S, R13E, with the exception of the SE¼ SE¼ (where Sahuarita School is located) will be surveyed and location notices put up and recorded for the Ruth claim group of 34 claims. It is expected that the Ruth group will be located January 9 and 10.

The practice we used in Section 15, and expect to follow in Section 11, is simply to run two lines north across the section from the 1/16 corners, laying the claims out east-west. This makes the claims 1320' by 600'. However, the notices are made out to read 1500' by 600' and this more than amply takes care of any fractions that might be left due to minor inaccuracies in surveying. This is a more rapid method and consequently saves considerable expense from what would be incurred by laying out some full sized claims and then some fractional ones along one side of the section.

As you know, the cost of originally locating section 15 was $488.70 and it is expected that the cost of locating Section 11 will be similar.

Location notices hold federal ground for 90 days while the required work is being done and, in lieu of prior abandonment, are <u>not</u> subject to location by anyone else during this

period. After the 90 day period, you can only continue to hold such ground on which you actively and continuously pursue discovery and completion of the required location work. If you fail in either of these then said ground is at that instant open for location by another party at any time, unless you had finally perfected discovery and completed all work requirements, or until he or someone else has located and thereby established a new 90 day privilege etc. Thus, three choices exist:

1) Before each period of 90 days elapses make out new notices to re-locate the ground. This not only costs more money each time but is somewhat an evasion of the purposes and intent of the mining claim laws and is therefore not a recommended practice to follow.

2) Complete the location work by putting up corner posts and having discovery pits dug. Except for relatively rare contest based on lack of discovery, this will practically hold the ground indefinitely as long as annual assessment work is kept up.

3) Actively pursue a well-planned program of evaluation and exploration to determine what and how much, if any, mineral exists on the claims to determine whether they are worth holding or not. This is certainly the recommended alternative.

The law specifies that a location is valid only after discovery. See page 22 in Verity's booklet. This would be possible on an area of at least 4 claims strategically located in Section 15, but new locations or amendments might be required.

Type "B" locations on state land requires that location posts and all corner posts be put up and the notices recorded in the office of the County Recorder and a certificate of recordation filed in the office of the state land commissioner within 30 days after date of location. No mining may be done on state land except under a lease issued by the State Land Department and such leases will not be issued without proof of valuable mineral having been submitted. See pages 52-53 of Verity's booklet.

If you have further questions we will be happy to discuss them with you. Copies of the claim notices will be sent to you after they are recorded.

Sincerely yours,
HEINRICHS GEOEXPLORATION CO.

WEH:jh

Walter E. Heinrichs, Jr.
President & General Manager

January 5, 1961

Mr. Walter Y. Fish
Arizona Nucleonics Inc.
3569 E. Speedway
Tucson, Arizona

Dear Mr. Fish:

Enclosed are copies of four letters from us to Sinaloa & Western Exploration Syndicate, a copy of the magnetic map and a booklet about Mineral Rights in Arizona. Pertinent passages in the booklet are marked in red. See especially pages 52-55 which pertain to state land (section 10 is state land).

Section 15 was re-located today in your name as the Mary Claim Group of 36 claims. Section 10 with the exception of the N½N½ will be re-located in your name as the Katy Claim Group of 24 claims. In accordance with your instructions by telephone on January 4, 1961, Section 11, T17S, R13E, with the exception of the SE¼ SE¼ (where Sahuarita School is located) will be surveyed and location notices put up and recorded for the Ruth claim group of 34 claims. It is expected that the Ruth group will be located January 9 and 10.

The practice we used in Section 15, and expect to follow in Section 11, is simply to run two lines north across the section from the 1/16 corners, laying the claims out east-west. This makes the claims 1320' by 600'. However, the notices are made out to read 1500' by 600' and this more than amply takes care of any fractions that might be left due to minor inaccuracies in surveying. This is a more rapid method and consequently saves considerable expense from what would be incurred by laying out some full sized claims and then some fractional ones along one side of the section.

As you know, the cost of originally locating section 15 was $488.70 and it is expected that the cost of locating Section 11 will be similar.

Location notices hold federal ground for 90 days while the required work is being done and, in lieu of prior abandonment, are <u>not</u> subject to location by anyone else during this

period. After the 90 day period, you can only continue to hold such ground on which you actively and continuously pursue discovery and completion of the required location work. If you fail in either of these then said ground is at that instant open for location by another party at any time, unless you had finally perfected discovery and completed all work requirements, or until he or someone else has located and thereby established a new 90 day privilege etc. Thus, three choices exist:

1) Before each period of 90 days elapses make out new notices to re-locate the ground. This not only costs more money each time but is somewhat an evasion of the purposes and intent of the mining claim laws and is therefore not a recommended practice to follow.

2) Complete the location work by putting up corner posts and having discovery pits dug. Except for relatively rare contest based on lack of discovery, this will practically hold the ground indefinitely as long as annual assessment work is kept up.

3) Actively pursue a well-planned program of evaluation and exploration to determine what and how much, if any, mineral exists on the claims to determine whether they are worth holding or not. This is certainly the recommended alternative.

The law specifies that a location is valid only after discovery. See page 22 in Verity's booklet. This would be possible on an area of at least 4 claims strategically located in Section 15, but new locations or amendments might be required.

Type "B" locations on state land requires that location posts and all corner posts be put up and the notices recorded in the office of the County Recorder and a certificate of recordation filed in the office of the state land commissioner within 30 days after date of location. No mining may be done on state land except under a lease issued by the State Land Department and such leases will not be issued without proof of valuable mineral having been submitted. See pages 52-53 of Verity's booklet.

If you have further questions we will be happy to discuss them with you. Copies of the claim notices will be sent to you after they are recorded.

Sincerely yours,
HEINRICHS GEOEXPLORATION CO.

WEH:jh

Walter E. Heinrichs, Jr.
President & General Manager

12/28/60

Called Greer - out of town till Friday
" Fish - " " " " 3rd!
" Dees -!

Dees by assignment from Greer.

McKathey.

L. G. Murphy 40 Acres. Sec 22

Sec 11, 17S, 13E

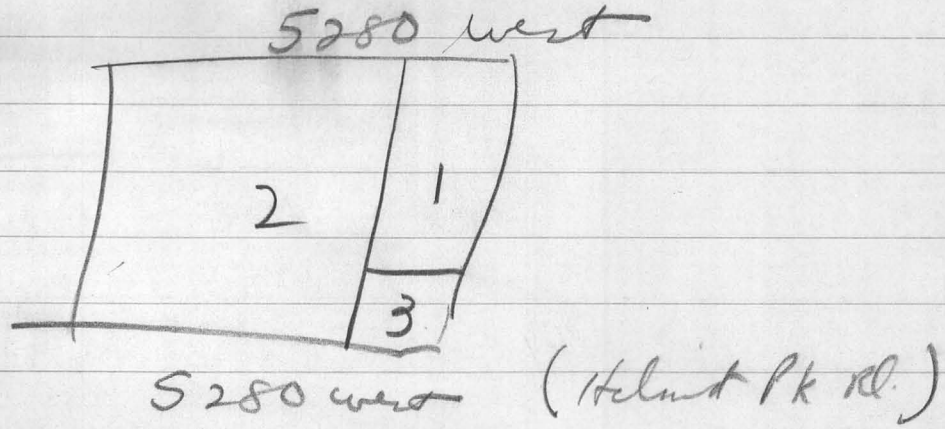

(1) E½ of NE¼ & NE¼ of SE¼ 160 acres

		Bk	P
Louis + Stella C Masek	3-23-46	296	425

160 X'dout to 120 Gray

(2) W2 + W2 E2

480 acres

Pat. 1954.

David B Morgan	8-26-54	747	192
Louis R. Masek	9-3-54	750	26

(3) SE¼ of SE¼

40 acres

Sahuarita School Dist #3	9-20-57	1178	497

Sec 14 17S, 13E

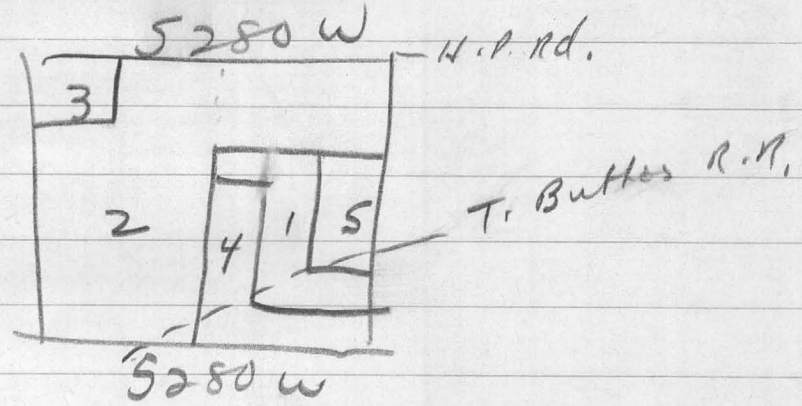

(1) Wm. R & Jennie Mae Graham 80 G.
(2) Louis R & Stella C Masek 360 G
(3) Patented 1954 NW¼NW¼ 40 acres
David Morgan 8-26-54 747 192
Louis R Masek 9-3-54 750 26
(4) Fred. & Evelyn E Brunner 80 G

(5) Patented 80 acres
Clarence F Altpillisch & Louis R Masek 11-10-55 910 [illegible]
Herman F. Whiton 1-26-56 939417
4-25-57 1121394

Sec. 15 T17S, R13E

All 640 Patented 1954

David B. Morgan	8-26-54	747	192
Louis R Mosch	9-3-54	750	26

Sec 34, T16S, R13E

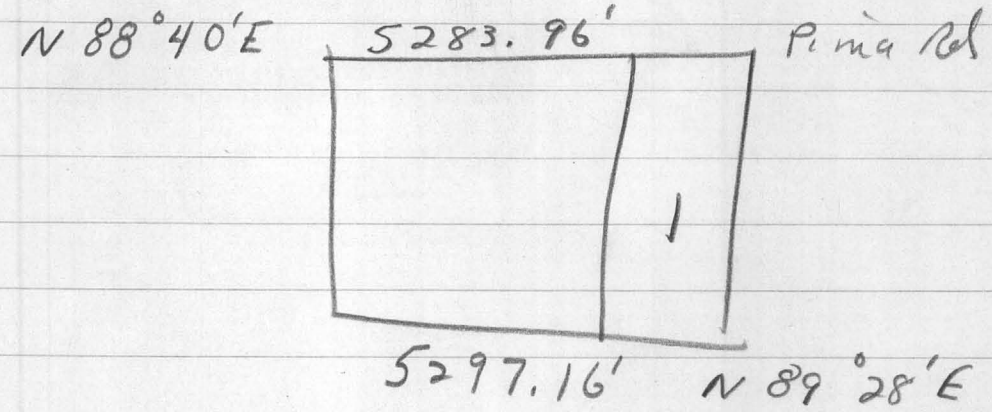

① 160 acres E½E½ exc. Pima Mine Rd.

✓ Robles, Bernabe S., Maria R Gomez, et al

	8/7/51	373	386
Joaquina R Kengla	6-2-54	720	160
ASARCO	9-7-56	1031	176

B 1731 P576
6FEB61

Notice of Location
(LODE)

NOTICE IS HEREBY GIVEN that the MARY 2 lode mining claim was located by WALTER Y FISH on JANUARY 11, 1961. This claim is 1,500 feet in length along the vein or deposit of mineral-bearing rock in place and 300 feet in width on each side of the middle of said vein or deposit at which this notice is posted. The general course of this claim is EAST WEST and is situated in the PIMA Mining District, PIMA County, Arizona. This claim runs from the location monument or stake on which the notice is posted 50 feet in a WEST direction to the WEST center end monument or stake and 1450 feet in a EAST direction from the location monument or stake to the EAST center end monument or stake, and is also marked by two corner monuments or stakes at each end of the claim, one on each side of and 300 feet from the center end monuments or stakes, making the claim in the form of a parallelogram.

AND IS LOCATED 1400 FEET NORTHEAST FROM THE SOUTHWEST CORNER OF SEC 15,T17S, R13E, G.S.R.B.& M. AND IS PART OF A CONTIGUOUS GROUP.

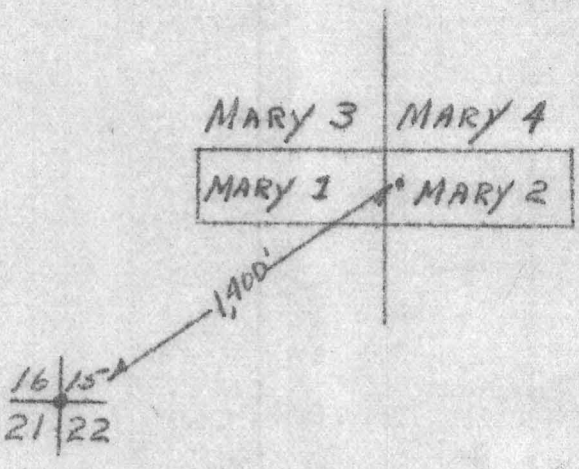

FOR Walter Y. Fish

Nick P. Estrada

NICK P. ESTRADA
(Agent) Locator

Write on the above lines the locality of the claim with reference to some natural object or permanent monument whereby the claim can be identified. Give the section, township and range if known and, if possible, the direction and distance from the nearest public survey marker. It is advisable to make a sketch in the space above, showing the adjoining and overlapping claims. If this is an amendment of a location notice, give the name and book and page of recording of the claim being amended.

B1731 P577

6FEB61

Notice of Location
(LODE)

NOTICE IS HEREBY GIVEN that the MARY 3 lode mining claim was located by WALTER Y. FISH on JANUARY 11, 61, 19. This claim is 1,500 feet in length along the vein or deposit of mineral-bearing rock in place and 300 feet in width on each side of the middle of said vein or deposit at which this notice is posted. The general course of this claim is EAST WEST and is situated in the PIMA Mining District, ØPIMA County, Arizona. This claim runs from the location monument or stake on which the notice is posted 50 feet in a EAST direction to the EAST center end monument or stake and 1450 feet in a WEST direction from the location monument or stake to the WEST center end monument or stake, and is also marked by two corner monuments or stakes at each end of the claim, one on each side of and 300 feet from the center end monuments or stakes, making the claim in the form of a parallelogram.

AND IS LOCATED ABOUT 1500 FEET NORTH EAST FROM THE SOUTHWEST CORNER OF SEC 15, T17S, R13E., G.S.R.B.&.M. AND IS PART OF A CONTIGUOUS GROUP.

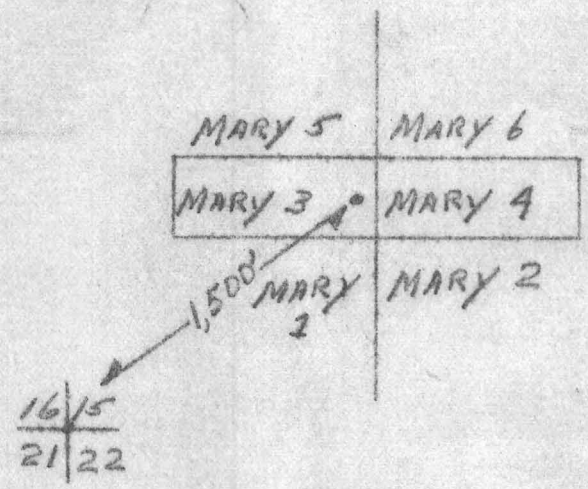

FOR Walter Y. Fish

Nick P. Estrada

NICK P. ESTRADA
(Agent) Locator

Write on the above lines the locality of the claim with reference to some natural object or permanent monument whereby the claim can be identified. Give the section, township and range if known and, if possible, the direction and distance from the nearest public survey marker. It is advisable to make a sketch in the space above, showing the adjoining and overlapping claims. If this is an amendment of a location notice, give the name and book and page of recording of the claim being amended.

B 1731 P 578

6 FEB 61

Notice of Location
(LODE)

NOTICE IS HEREBY GIVEN that the MARY 4 lode mining claim was located by WALTER Y. FISH on JANUARY 11, 1961. This claim is 1,500 feet in length along the vein or deposit of mineral-bearing rock in place and 300 feet in width on each side of the middle of said vein or deposit at which this notice is posted. The general course of this claim is EAST WEST and is situated in the PIMA Mining District, PIMA County, Arizona. This claim runs from the location monument or stake on which the notice is posted 50 feet in a WEST direction to the WEST center end monument or stake and 1450 feet in a EAST direction from the location monument or stake to the EAST center end monument or stake, and is also marked by two corner monuments or stakes at each end of the claim, one on each side of and 300 feet from the center end monuments or stakes, making the claim in the form of a parallelogram.

AND IS LOCATED 1650 FEET NORTHEAST FROM THE SOUTHWEST CORNER OF SEC 15, T17S,R13E, G.S.R.B.&.M. AND IS PART OF A CONTIGUOUS GROUP.

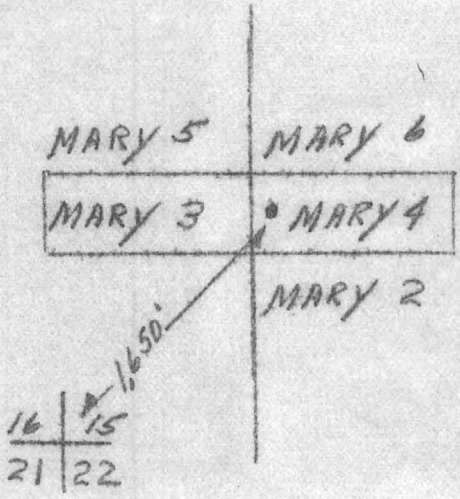

FOR Walter Y Fish

Nick P. Estrada

NICK P. ESTRADA
(Agent) Locator

Write on the above lines the locality of the claim with reference to some natural object or permanent monument whereby the claim can be identified. Give the section, township and range if known and, if possible, the direction and distance from the nearest public survey marker. It is advisable to make a sketch in the space above, showing the adjoining and overlapping claims. If this is an amendment of a location notice, give the name and book and page of recording of the claim being amended.

B 1731 P 579

6 FEB 61

Notice of Location
(LODE)

NOTICE IS HEREBY GIVEN that the MARY 5 lode mining claim was located by WALTER Y FISH on JANUARY 11, 1961. This claim is 1,500 feet in length along the vein or deposit of mineral-bearing rock in place and 300 feet in width on each side of the middle of said vein or deposit at which this notice is posted. The general course of this claim is EAST WEST and is situated in the PIMA Mining District, PIMA County, Arizona. This claim runs from the location monument or stake on which the notice is posted 50 feet in a EAST direction to the EAST center end monument or stake and 1450 feet in a WEST direction from the location monument or stake to the WEST center end monument or stake, and is also marked by two corner monuments or stakes at each end of the claim, one on each side of and 300 feet from the center end monuments or stakes, making the claim in the form of a parallelogram.

AND IS LOCATED ABOUT 1900 FEET NORTHEAST FROM THE SOUTHWEST CORNER OF SEC 15, T17S,R13E, G.S.R.B.&.M. AND IS PART OF A CONTIGUOUS GROUP.

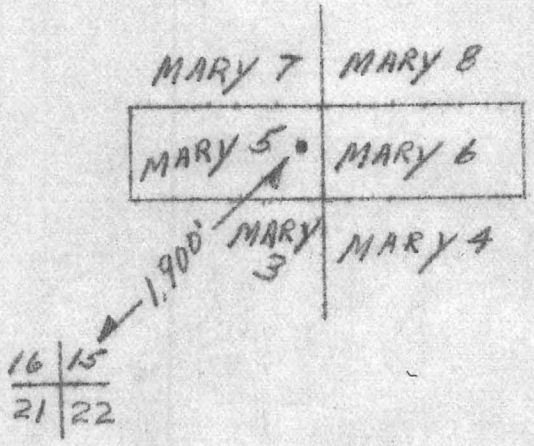

FOR Walter Y Fish

Nick P. Estrada

NICK P. ESTRADA
(Agent) Locator

Write on the above lines the locality of the claim with reference to some natural object or permanent monument whereby the claim can be identified. Give the section, township and range if known and, if possible, the direction and distance from the nearest public survey marker. It is advisable to make a sketch in the space above, showing the adjoining and overlapping claims. If this is an amendment of a location notice, give the name and book and page of recording of the claim being amended.

B 1731 P580

6FEB61

Notice of Location
(LODE)

NOTICE IS HEREBY GIVEN that the MARY 6 lode mining claim was located by WALTER Y FISH on JANUARY 11, 1961. This claim is 1,500 feet in length along the vein or deposit of mineral-bearing rock in place and 300 feet in width on each side of the middle of said vein or deposit at which this notice is posted. The general course of this claim is EAST WEST and is situated in the PIMA Mining District, PIMA County, Arizona. This claim runs from the location monument or stake on which the notice is posted 50 feet in a WEST direction to the WEST center end monument or stake and 1450 feet in a EAST direction from the location monument or stake to the EAST center end monument or stake, and is also marked by two corner monuments or stakes at each end of the claim, one on each side of and 300 feet from the center end monuments or stakes, making the claim in the form of a parallelogram.

AND IS LOCATED 2000 FEET NORTHEAST FROM THE SOUTHWEST CORNER OF SEC15, T17S,R13E, G.S.R.B.&.M. AND IS PART OF A CONTIGUOUS GROUP.

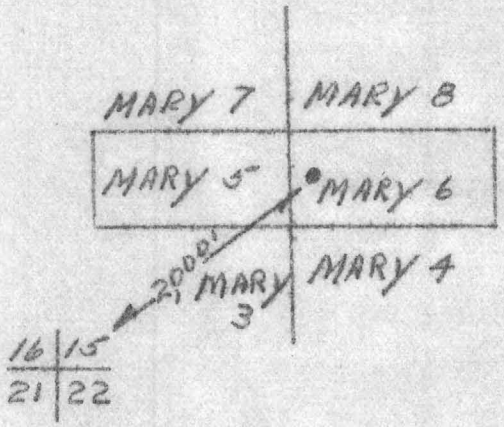

FOR Walter Y Fish

NICK P. ESTRADA
(Agent) Locator

Write on the above lines the locality of the claim with reference to some natural object or permanent monument whereby the claim can be identified. Give the section, township and range if known and, if possible, the direction and distance from the nearest public survey marker. It is advisable to make a sketch in the space above, showing the adjoining and overlapping claims. If this is an amendment of a location notice, give the name and book and page of recording of the claim being amended.

B 1731 P581

6 FEB 61

Notice of Location
(LODE)

NOTICE IS HEREBY GIVEN that the MARY 7 lode mining claim was located by WALTER Y FISH on JANUARY 11, 19 61 This claim is 1,500 feet in length along the vein or deposit of mineral-bearing rock in place and 300 feet in width on each side of the middle of said vein or deposit at which this notice is posted. The general course of this claim is EAST WEST and is situated in the PIMA Mining District, PIMA County, Arizona. This claim runs from the location monument or stake on which the notice is posted 50 feet in a EAST direction to the EAST center end monument or stake and 1450 feet in a WEST direction from the location monument or stake to the WEST center end monument or stake, and is also marked by two corner monuments or stakes at each end of the claim, one on each side of and 300 feet from the center end monuments or stakes, making the claim in the form of a parallelogram.

AND IS LOCATED 2400 FEET NORTHEAST FROM THE SOUTHWEST CORNER OF SEC 15, T17S, R13E, G.S.R.B.&.M. AND IS PART OF A CONTIGUOUS GROUP.

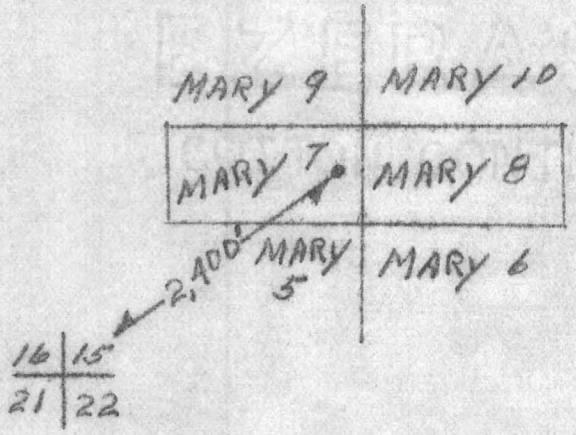

FOR Walter Y Fish

Nick P. Estrada

NICK P. ESTRADA
(Agent) Locator

Write on the above lines the locality of the claim with reference to some natural object or permanent monument whereby the claim can be identified. Give the section, township and range if known and, if possible, the direction and distance from the nearest public survey marker. It is advisable to make a sketch in the space above, showing the adjoining and overlapping claims. If this is an amendment of a location notice, give the name and book and page of recording of the claim being amended.

B 1731 P 582

6 FEB 61

Notice of Location
(LODE)

NOTICE IS HEREBY GIVEN that the MARY 8 lode mining claim was located by WALTER Y FISH on JANUARY 11, 1961. This claim is 1,500 feet in length along the vein or deposit of mineral-bearing rock in place and 300 feet in width on each side of the middle of said vein or deposit at which this notice is posted. The general course of this claim is EAST WEST and is situated in the PIMA Mining District, PIMA County, Arizona. This claim runs from the location monument or stake on which the notice is posted 50 feet in a WEST direction to the WEST center end monument or stake and 1450 feet in a EAST direction from the location monument or stake to the EAST center end monument or stake, and is also marked by two corner monuments or stakes at each end of the claim, one on each side of and 300 feet from the center end monuments or stakes, making the claim in the form of a parallelogram.

AND IS LOCATED 2500 FEET NORTHEAST FROM THE SOUTHWEST CORNER OF SEC 15, T17S, R13E, G.S.R.B.&.M., AND IS PART OF A CONTIGUOUS GROUP.

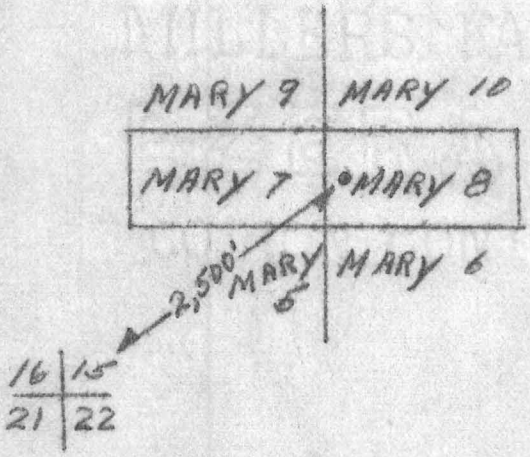

FOR Walter Y Fish

Nick P. Estrada

NICK P. ESTRADA
(Agent) Locator

Write on the above lines the locality of the claim with reference to some natural object or permanent monument whereby the claim can be identified. Give the section, township and range if known and, if possible, the direction and distance from the nearest public survey marker. It is advisable to make a sketch in the space above, showing the adjoining and overlapping claims. If this is an amendment of a location notice, give the name and book and page of recording of the claim being amended.

B1731 P583

6FEB61

Notice of Location
(LODE)

NOTICE IS HEREBY GIVEN that the MARY 9 lode mining claim was located by WALTER Y FISH on JANUARY 11, 1961. This claim is 1,500 feet in length along the vein or deposit of mineral-bearing rock in place and 300 feet in width on each side of the middle of said vein or deposit at which this notice is posted. The general course of this claim is EAST WEST and is situated in the PIMA Mining District, PIMA County, Arizona. This claim runs from the location monument or stake on which the notice is posted 50 feet in a EAST direction to the EAST center end monument or stake and 1450 feet in a WEST direction from the location monument or stake to the WEST center end monument or stake, and is also marked by two corner monuments or stakes at each end of the claim, one on each side of and 300 feet from the center end monuments or stakes, making the claim in the form of a parallelogram.

AND IS LOCATED 3000 FEET NORTHEAST FROM THE SOUTHWEST CORNER OF SEC 15,T17S,R13E, G.S.R.B.&.M. AND IS PART OF A CONTIGUOUS GROUP.

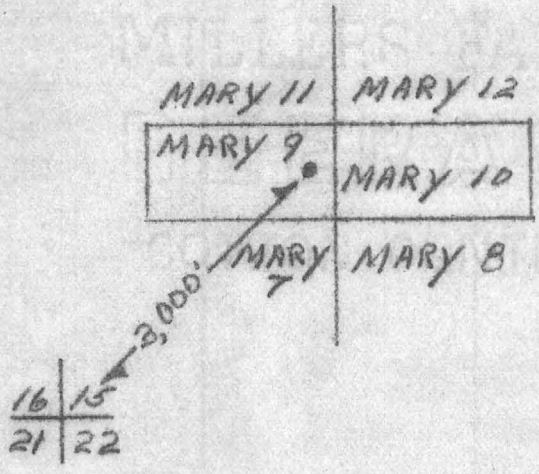

FOR Walter Y. Fish

Nick P. Estrada

NICK P. ESTRADA
Locator
(Agent)

Write on the above lines the locality of the claim with reference to some natural object or permanent monument whereby the claim can be identified. Give the section, township and range if known and, if possible, the direction and distance from the nearest public survey marker. It is advisable to make a sketch in the space above, showing the adjoining and overlapping claims. If this is an amendment of a location notice, give the name and book and page of recording of the claim being amended.

B 1731 P 584

6 FEB 61

Notice of Location
(LODE)

NOTICE IS HEREBY GIVEN that the MARY 10 lode mining claim was located by WALTER Y FISH on JANUARY 11, 19 61. This claim is 1,500 feet in length along the vein or deposit of mineral-bearing rock in place and 300 feet in width on each side of the middle of said vein or deposit at which this notice is posted. The general course of this claim is EAST WEST and is situated in the PIMA Mining District, PIMA County, Arizona. This claim runs from the location monument or stake on which the notice is posted 50 feet in a WEST direction to the WEST center end monument or stake and 1450 feet in a EAST direction from the location monument or stake to the EAST center end monument or stake, and is also marked by two corner monuments or stakes at each end of the claim, one on each side of and 300 feet from the center end monuments or stakes, making the claim in the form of a parallelogram.

AND IS LOCATED 3000 FEET NORTHEAST FROM THE SOUTHWEST CORNER OF SEC15,T17S,R13E, G.S.R.B.&.M., AND IS PART OF A CONTIGUOUS GROUP.

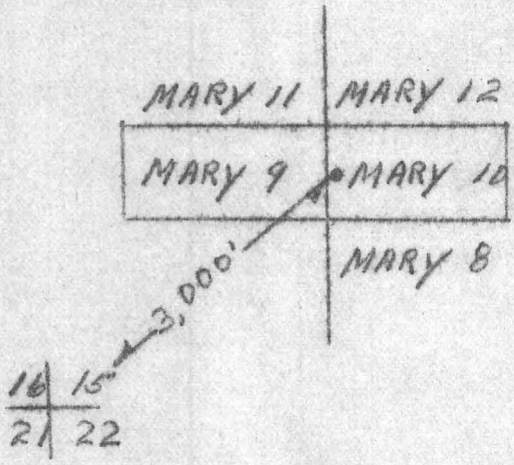

FOR Walter Y Fish

Nick P. Estrada

NICK P. ESTRADA

(Agent) Locator

Write on the above lines the locality of the claim with reference to some natural object or permanent monument whereby the claim can be identified. Give the section, township and range if known and, if possible, the direction and distance from the nearest public survey marker. It is advisable to make a sketch in the space above, showing the adjoining and overlapping claims. If this is an amendment of a location notice, give the name and book and page of recording of the claim being amended.

B1731 P585

6 FEB 61

Notice of Location
(LODE)

NOTICE IS HEREBY GIVEN that the MARY 11 lode mining claim was located by WALTER Y FISH on JANUARY 11, 19 61 This claim is 1,500 feet in length along the vein or deposit of mineral-bearing rock in place and 300 feet in width on each side of the middle of said vein or deposit at which this notice is posted. The general course of this claim is EAST WEST and is situated in the PIMA Mining District, PIMA County, Arizona. This claim runs from the location monument or stake on which the notice is posted 50 feet in a EAST direction to the EAST center end monument or stake and 1450 feet in a WEST direction from the location monument or stake to the WEST center end monument or stake, and is also marked by two corner monuments or stakes at each end of the claim, one on each side of and 300 feet from the center end monuments or stakes, making the claim in the form of a parallelogram.

AND IS LOCATED 3500 FEET NORTHEAST FROM THE SOUTHWEST CORNER OF SEC 15,T17S, R13E, G.S.R.B.&.M. AND IS PART OF A CONTIGUOUS GROUP.

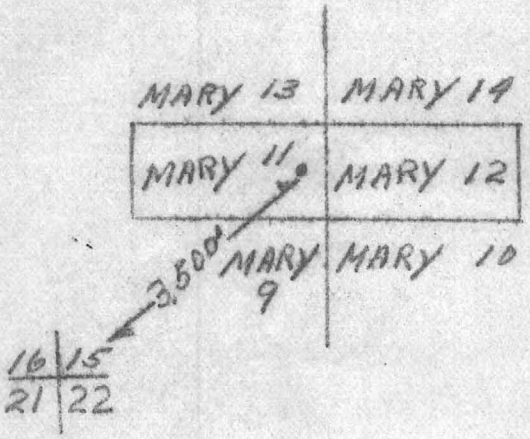

FOR Walter Y Fish

Nick P. Estrada

NICK P. ESTRADA
(Agent) Locator

Write on the above lines the locality of the claim with reference to some natural object or permanent monument whereby the claim can be identified. Give the section, township and range if known and, if possible, the direction and distance from the nearest public survey marker. It is advisable to make a sketch in the space above, showing the adjoining and overlapping claims. If this is an amendment of a location notice, give the name and book and page of recording of the claim being amended.

B1731 P586

6 FEB 61

Notice of Location
(LODE)

NOTICE IS HEREBY GIVEN that the MARY 12 lode mining claim was located by WALTER Y FISH on JANUARY 11, 1961. This claim is 1,500 feet in length along the vein or deposit of mineral-bearing rock in place and 300 feet in width on each side of the middle of said vein or deposit at which this notice is posted. The general course of this claim is EAST WEST and is situated in the PIMA Mining District, PIMA County, Arizona. This claim runs from the location monument or stake on which the notice is posted 50 feet in a WEST direction to the WEST center end monument or stake and 1450 feet in a EAST direction from the location monument or stake to the EAST center end monument or stake, and is also marked by two corner monuments or stakes at each end of the claim, one on each side of and 300 feet from the center end monuments or stakes, making the claim in the form of a parallelogram.

AND IS LOCATED 3600 FEET NORTHEAST FROM THE SOUTHWEST CORNER OF SEC 15, T17S, R13E, G.S.R.B.&.M., AND IS PART OF A CONTIGUOUS GROUP.

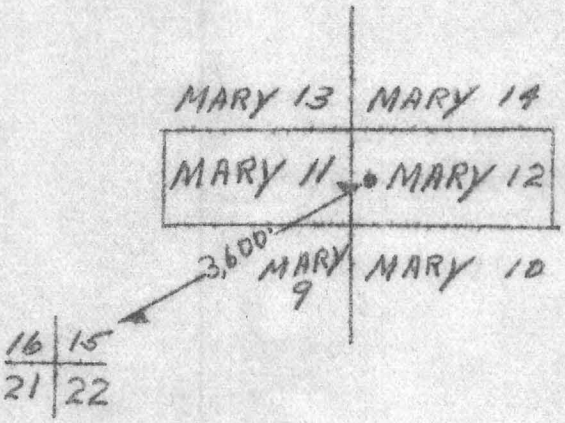

FOR Walter Y Fish

Nick P. Estrada

NICK P. ESTRADA

(Agent) Locator

Write on the above lines the locality of the claim with reference to some natural object or permanent monument whereby the claim can be identified. Give the section, township and range if known and, if possible, the direction and distance from the nearest public survey marker. It is advisable to make a sketch in the space above, showing the adjoining and overlapping claims. If this is an amendment of a location notice, give the name and book and page of recording of the claim being amended.

B 1731 P587

6Feb61

Notice of Location
(LODE)

NOTICE IS HEREBY GIVEN that the MARY 13 lode mining claim was located by WALTER Y FISH on JANUARY 11, 1961. This claim is 1,500 feet in length along the vein or deposit of mineral-bearing rock in place and 300 feet in width on each side of the middle of said vein or deposit at which this notice is posted. The general course of this claim is EAST WEST and is situated in the PIMA Mining District, PIMA County, Arizona. This claim runs from the location monument or stake on which the notice is posted 50 feet in a EAST direction to the EAST center end monument or stake and 1450 feet in a WEST direction from the location monument or stake to the WEST center end monument or stake, and is also marked by two corner monuments or stakes at each end of the claim, one on each side of and 300 feet from the center end monuments or stakes, making the claim in the form of a parallelogram.

AND IS LOCATED 4100 FEET NORTHEAST FROM THE SOU THWEST CORNER OF SEC 15,T17S,R13E, G.S.R.B.&.M. AND IS PART OF A CONTIGUOUS GROUP.

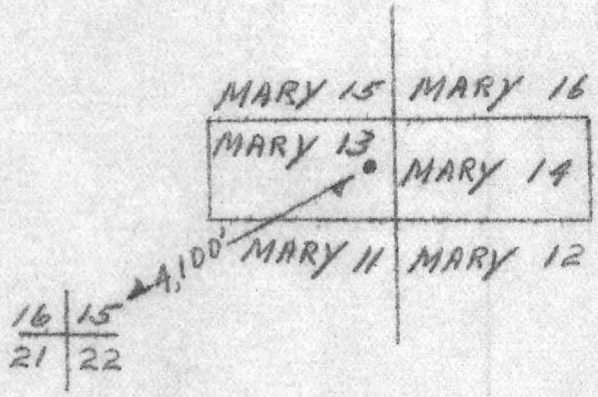

FOR Walter Y Fish

Nick P. Estrada

NICK P. ESTRADA
(Agent) Locator

Write on the above lines the locality of the claim with reference to some natural object or permanent monument whereby the claim can be identified. Give the section, township and range if known and, if possible, the direction and distance from the nearest public survey marker. It is advisable to make a sketch in the space above, showing the adjoining and overlapping claims. If this is an amendment of a location notice, give the name and book and page of recording of the claim being amended.

B 1731 P 588
6 FEB 61

Notice of Location
(LODE)

NOTICE IS HEREBY GIVEN that the MARY 14 lode mining claim was located by WALTER Y FISH on 11TH JANUARY, 19 61. This claim is 1,500 feet in length along the vein or deposit of mineral-bearing rock in place and 300 feet in width on each side of the middle of said vein or deposit at which this notice is posted. The general course of this claim is EAST WEST and is situated in the PIMA Mining District, PIMA County, Arizona. This claim runs from the location monument or stake on which the notice is posted 50 feet in a WEST direction to the WEST center end monument or stake and 1450 feet in a EAST direction from the location monument or stake to the EAST center end monument or stake, and is also marked by two corner monuments or stakes at each end of the claim, one on each side of and 300 feet from the center end monuments or stakes, making the claim in the form of a parallelogram.

AND IS LOCATED 4150 FEET NORTHEAST FROM THE SOUTHWEST CORNER OF SEC 15, T17S, R13E, G.S.R.B.&.M. AND IS PART OF A CONTIGUOUS GROUP.

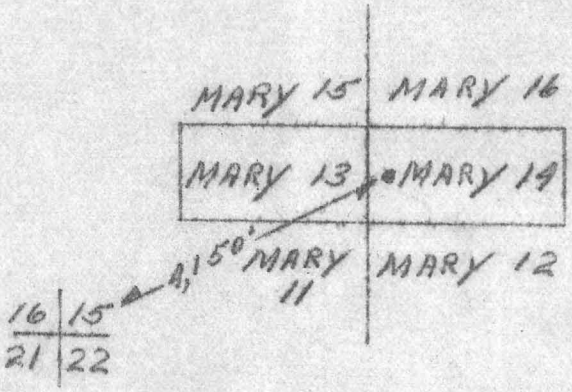

FOR Walter Y Fish
Nick P. Estrada
NICK P. ESTRADA
Locator
(Agent)

Write on the above lines the locality of the claim with reference to some natural object or permanent monument whereby the claim can be identified. Give the section, township and range if known and, if possible, the direction and distance from the nearest public survey marker. It is advisable to make a sketch in the space above, showing the adjoining and overlapping claims. If this is an amendment of a location notice, give the name and book and page of recording of the claim being amended.

B 1731 P 589

6 FEB 61

Notice of Location
(LODE)

NOTICE IS HEREBY GIVEN that the MARY 15 lode mining claim was located by WALTER Y FISH on JANUARY 11, 1961. This claim is 1,500 feet in length along the vein or deposit of mineral-bearing rock in place and 300 feet in width on each side of the middle of said vein or deposit at which this notice is posted. The general course of this claim is EAST WEST and is situated in the PIMA Mining District, PIMA County, Arizona. This claim runs from the location monument or stake on which the notice is posted 50 feet in a EAST direction to the EAST center end monument or stake and 1450 feet in a WEST direction from the location monument or stake to the WEST center end monument or stake, and is also marked by two corner monuments or stakes at each end of the claim, one on each side of and 300 feet from the center end monuments or stakes, making the claim in the form of a parallelogram.

AND IS LOCATED 4600 FEET NORTHEAST FROM THE SOUTHWEST CORNER OF SEC 15, T17S, R13E, GSRB&M. AND IS PART OF A CONTIGUOUS GROUP.

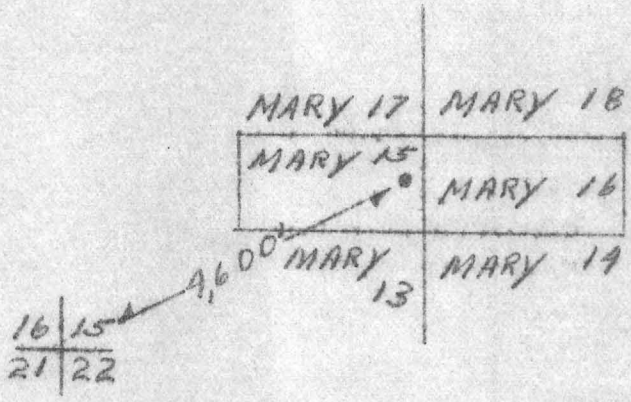

FOR Walter Y Fish

Nick P. Estrada

NICK P. ESTRADA

(Agent) Locator

Write on the above lines the locality of the claim with reference to some natural object or permanent monument whereby the claim can be identified. Give the section, township and range if known and, if possible, the direction and distance from the nearest public survey marker. It is advisable to make a sketch in the space above, showing the adjoining and overlapping claims. If this is an amendment of a location notice, give the name and book and page of recording of the claim being amended.

BOOK 1731 P590

6FEB61

Notice of Location
(LODE)

NOTICE IS HEREBY GIVEN that the MARY 16 lode mining claim was located by WALTER Y FISH on JANUARY 11, 19 61 This claim is 1,500 feet in length along the vein or deposit of mineral-bearing rock in place and 300 feet in width on each side of the middle of said vein or deposit at which this notice is posted. The general course of this claim is EAST WEST and is situated in the PIMA Mining District, PIMA County, Arizona. This claim runs from the location monument or stake on which the notice is posted 50 feet in a WEST direction to the WEST center end monument or stake and 1450 feet in a EAST direction from the location monument or stake to the EAST center end monument or stake, and is also marked by two corner monuments or stakes at each end of the claim, one on each side of and 300 feet from the center end monuments or stakes, making the claim in the form of a parallelogram.

AND IS LOCATED 4700 FEET NORTHEAST FROM THE SOUTHWEST CORNER OF SEC 15, T17S, R13E, G.S.R.B.&.M., AND IS PART OF A CONTIGUOUS GROUP.

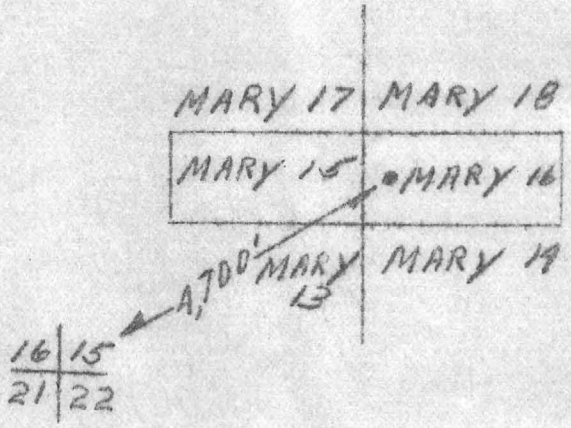

FOR Walter Y Fish

Nick P. Estrada

NICK P. ESTRADA

(Agent) Locator

Write on the above lines the locality of the claim with reference to some natural object or permanent monument whereby the claim can be identified. Give the section, township and range if known and, if possible, the direction and distance from the nearest public survey marker. It is advisable to make a sketch in the space above, showing the adjoining and overlapping claims. If this is an amendment of a location notice, give the name and book and page of recording of the claim being amended.

B 1731 P 591

6 FEB 61

Notice of Location
(LODE)

NOTICE IS HEREBY GIVEN that the MARY 17 lode mining claim was located by WALTER Y FISH on JANUARY 11, 19 61. This claim is 1,500 feet in length along the vein or deposit of mineral-bearing rock in place and 300 feet in width on each side of the middle of said vein or deposit at which this notice is posted. The general course of this claim is EAST WEST and is situated in the PIMA Mining District, PIMA County, Arizona. This claim runs from the location monument or stake on which the notice is posted 50 feet in a EAST direction to the EAST center end monument or stake and 1450 feet in a WEST direction from the location monument or stake to the WEST center end monument or stake, and is also marked by two corner monuments or stakes at each end of the claim, one on each side of and 300 feet from the center end monuments or stakes, making the claim in the form of a parallelogram.

AND IS LOCATED 5200 FEET NORTHEAST FROM THE SOUTHWEST CORNER OF SEC 15, T17S, R13E, G.S.R.B.&.M., AND IS PART OF A CONTIGUOUS GROUP.

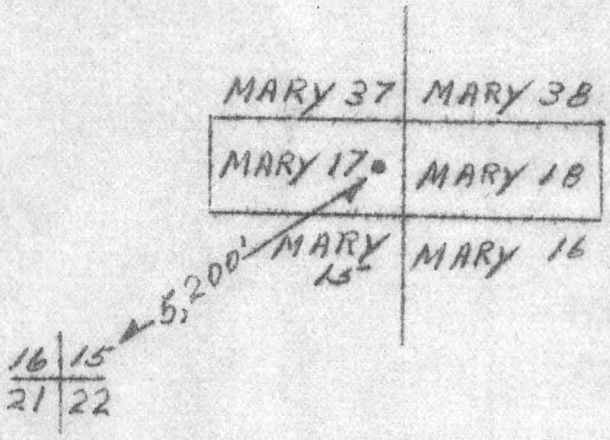

FOR Walter Y. Fish

Nick P. Estrada

NICK P. ESTRADA Locator
(Agent)

Write on the above lines the locality of the claim with reference to some natural object or permanent monument whereby the claim can be identified. Give the section, township and range if known and, if possible, the direction and distance from the nearest public survey marker. It is advisable to make a sketch in the space above, showing the adjoining and overlapping claims. If this is an amendment of a location notice, give the name and book and page of recording of the claim being amended.

B1731 P592

6 FEB 61

Notice of Location
(LODE)

NOTICE IS HEREBY GIVEN that the MARY 18 lode mining claim was located by WALTER Y. FISH on JANUARY 11, 19 61. This claim is 1,500 feet in length along the vein or deposit of mineral-bearing rock in place and 300 feet in width on each side of the middle of said vein or deposit at which this notice is posted. The general course of this claim is EAST WEST and is situated in the PIMA Mining District, PIMA County, Arizona. This claim runs from the location monument or stake on which the notice is posted 50 feet in a WEST direction to the WEST center end monument or stake and 1450 feet in a EAST direction from the location monument or stake to the EAST center end monument or stake, and is also marked by two corner monuments or stakes at each end of the claim, one on each side of and 300 feet from the center end monuments or stakes, making the claim in the form of a parallelogram.

AND IS LOCATED 5200 FEET NORTHEAST FROM THE SOUTHWEST CORNER OF SEC 15, T17S, R13E, G.S.R.B.&.M., AND IS PART OF A CONTIGUOUS GROUP.

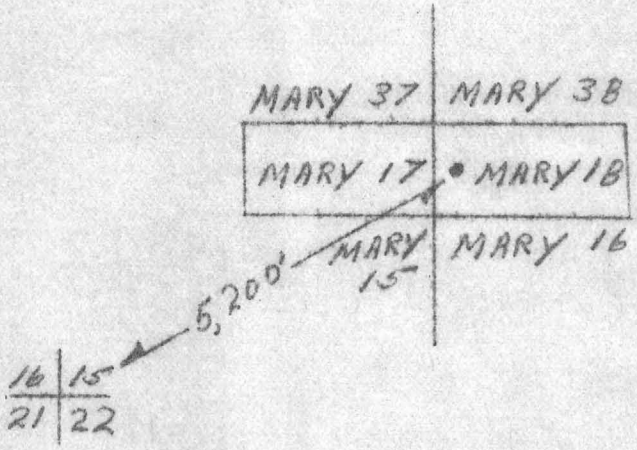

FOR Walter Y Fish

Nick P. Estrada

NICK P. ESTRADA Locator
(Agent)

Write on the above lines the locality of the claim with reference to some natural object or permanent monument whereby the claim can be identified. Give the section, township and range if known and, if possible, the direction and distance from the nearest public survey marker. It is advisable to make a sketch in the space above, showing the adjoining and overlapping claims. If this is an amendment of a location notice, give the name and book and page of recording of the claim being amended.

B 1731 P 593

6 FEB 61

Notice of Location
(LODE)

NOTICE IS HEREBY GIVEN that the MARY 19 lode mining claim was located by WALTER Y FISH on 11TH JANUARY, 1961. This claim is 1,500 feet in length along the vein or deposit of mineral-bearing rock in place and 300 feet in width on each side of the middle of said vein or deposit at which this notice is posted. The general course of this claim is EAST WEST and is situated in the PIMA Mining District, PIMA County, Arizona. This claim runs from the location monument or stake on which the notice is posted 50 feet in a EAST direction to the EAST center end monument or stake and 1450 feet in a WEST direction from the location monument or stake to the WEST center end monument or stake, and is also marked by two corner monuments or stakes at each end of the claim, one on each side of and 300 feet from the center end monuments or stakes, making the claim in the form of a parallelogram.

AND IS LOCATED 1400 FEET NORTHWEST FROM THE SOUTHEAST CORNER OF SEC 15, T17S,R13E, G.S.R.B.&.M., AND IS PART OF A CONTIGUOUS GROUP.

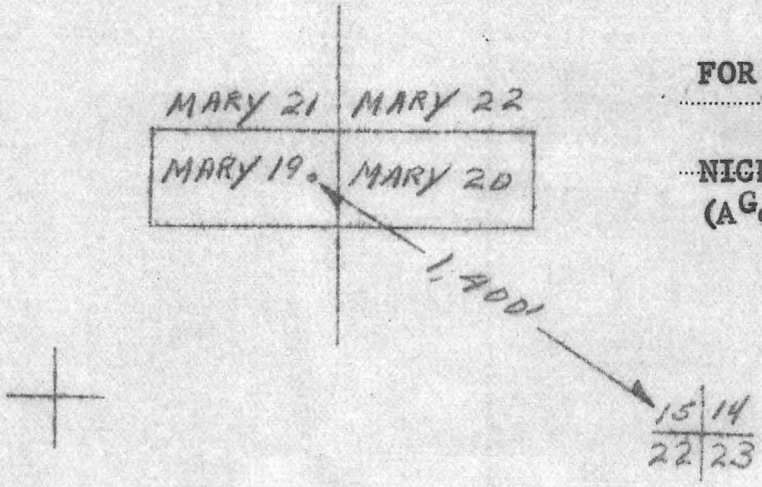

FOR Walter Y Fish

Nick P. Estrada

NICK P. ESTRADA Locator
(AGent)

Write on the above lines the locality of the claim with reference to some natural object or permanent monument whereby the claim can be identified. Give the section, township and range if known and, if possible, the direction and distance from the nearest public survey marker. It is advisable to make a sketch in the space above, showing the adjoining and overlapping claims. If this is an amendment of a location notice, give the name and book and page of recording of the claim being amended.

B 1731 P 594

6 FEB 61

Notice of Location
(LODE)

NOTICE IS HEREBY GIVEN that the MARY 20 lode mining claim was located by WALTER Y FISH on JANUARY 11, 19 61. This claim is 1,500 feet in length along the vein or deposit of mineral-bearing rock in place and 300 feet in width on each side of the middle of said vein or deposit at which this notice is posted. The general course of this claim is EAST WEST and is situated in the PIMA Mining District, PIMA County, Arizona. This claim runs from the location monument or stake on which the notice is posted 50 feet in a WEST direction to the WEST center end monument or stake and 1450 feet in a EAST direction from the location monument or stake to the EAST center end monument or stake, and is also marked by two corner monuments or stakes at each end of the claim, one on each side of and 300 feet from the center end monuments or stakes, making the claim in the form of a parallelogram.

AND IS LOCATED 1200 FEET NORTHWEST FROM THE SOUTHEAST CORNER OF SEC 15, T17S,R13E, G.S.R.B.&.M., AND IS PART OF A CONTIGUOUS GROUP.

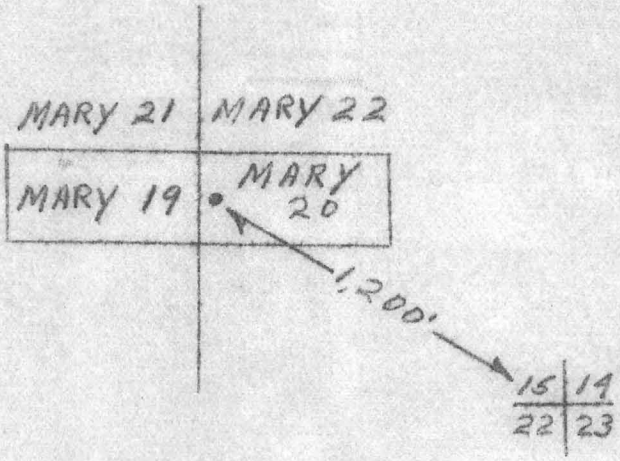

FOR Walter Y Fish

Nick P. Estrada

NICK P. ESTRADA
Locator
(Agent)

Write on the above lines the locality of the claim with reference to some natural object or permanent monument whereby the claim can be identified. Give the section, township and range if known and, if possible, the direction and distance from the nearest public survey marker. It is advisable to make a sketch in the space above, showing the adjoining and overlapping claims. If this is an amendment of a location notice, give the name and book and page of recording of the claim being amended.

B1731 P595

6 FEB 61

Notice of Location
(LODE)

NOTICE IS HEREBY GIVEN that the MARY 21 lode mining claim was located by WALTER Y FISH on JANUARY 11, 19 61. This claim is 1,500 feet in length along the vein or deposit of mineral-bearing rock in place and 300 feet in width on each side of the middle of said vein or deposit at which this notice is posted. The general course of this claim is EAST WEST and is situated in the PIMA Mining District, PIMA County, Arizona. This claim runs from the location monument or stake on which the notice is posted 50 feet in a EAST direction to the EAST center end monument or stake and 1450 feet in a WEST direction from the location monument or stake to the WEST center end monument or stake, and is also marked by two corner monuments or stakes at each end of the claim, one on each side of and 300 feet from the center end monuments or stakes, making the claim in the form of a parallelogram.

AND IS LOCATED 1600 FEET NORTHWEST FROM THE SOUTHEAST CORNER OF SEC 15,T17S,R13E., G.S.R.B.&.M., AND IS PART OF A CONTIGUOUS GROUP.

FOR Walter Y Fish

Nick P. Estrada

NICK P. ESTRADA
Locator
(Agent)

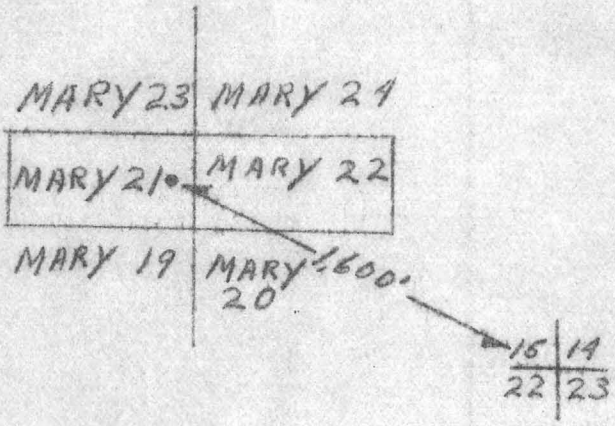

Write on the above lines the locality of the claim with reference to some natural object or permanent monument whereby the claim can be identified. Give the section, township and range if known and, if possible, the direction and distance from the nearest public survey marker. It is advisable to make a sketch in the space above, showing the adjoining and overlapping claims. If this is an amendment of a location notice, give the name and book and page of recording of the claim being amended.

B 1731 P596

6FEB61

Notice of Location
(LODE)

NOTICE IS HEREBY GIVEN that the MARY 22 lode mining claim was located by WALTER Y FISH on JANUARY 11, 1961. This claim is 1,500 feet in length along the vein or deposit of mineral-bearing rock in place and 300 feet in width on each side of the middle of said vein or deposit at which this notice is posted. The general course of this claim is EAST WEST and is situated in the PIMA Mining District, PIMA County, Arizona. This claim runs from the location monument or stake on which the notice is posted 50 feet in a WEST direction to the WEST center end monument or stake and 1450 feet in a EAST direction from the location monument or stake to the EAST center end monument or stake, and is also marked by two corner monuments or stakes at each end of the claim, one on each side of and 300 feet from the center end monuments or stakes, making the claim in the form of a parallelogram.

AND IS LOCATED 1500 FEET NORTHWEST FROM THE SOUTHEAST CORNER OF SEC 15, T17S,R13E., G.S.R.B.&.M., AND IS PART OF A CONTIGUOUS GROUP.

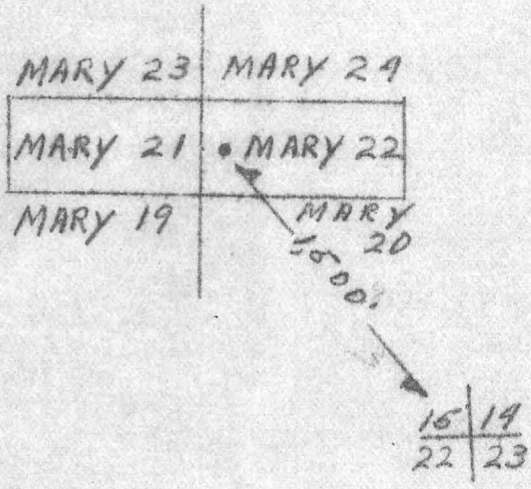

FOR Walter Y Fish

Nick P. Estrada

NICK ESTRADA Locator
(Agent)

Write on the above lines the locality of the claim with reference to some natural object or permanent monument whereby the claim can be identified. Give the section, township and range if known and, if possible, the direction and distance from the nearest public survey marker. It is advisable to make a sketch in the space above, showing the adjoining and overlapping claims. If this is an amendment of a location notice, give the name and book and page of recording of the claim being amended.

B 1731 P597

6 FEB 61

Notice of Location
(LODE)

NOTICE IS HEREBY GIVEN that the MARY 23 lode mining claim was located by WALTER Y FISH on JANUARY 11, 19 61. This claim is 1,500 feet in length along the vein or deposit of mineral-bearing rock in place and 300 feet in width on each side of the middle of said vein or deposit at which this notice is posted. The general course of this claim is EAST WEST and is situated in the PIMA Mining District, PIMA County, Arizona. This claim runs from the location monument or stake on which the notice is posted 50 feet in a EAST direction to the EAST center end monument or stake and 1450 feet in a WEST direction from the location monument or stake to the WEST center end monument or stake, and is also marked by two corner monuments or stakes at each end of the claim, one on each side of and 300 feet from the center end monuments or stakes, making the claim in the form of a parallelogram.

AND IS LOCATED 2000 FEET NORTHWEST FROM THE SOUTHEAST CORNER OF SEC 15, T17S, R13E., G.S.R.B.&.M., AND IS PART OF A CONTIGUOUS GROUP.

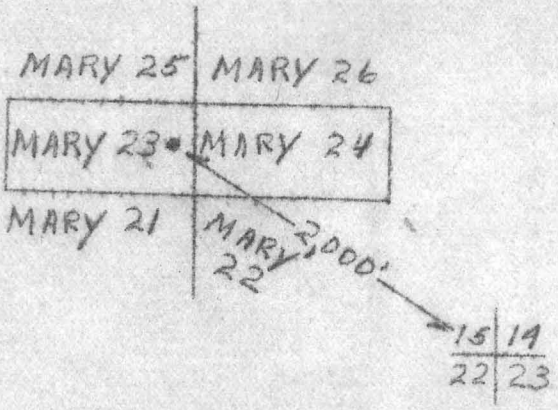

FOR Walter Y Fish

Nick Estrada

NICK ESTRADA
(Agent) Locator

Write on the above lines the locality of the claim with reference to some natural object or permanent monument whereby the claim can be identified. Give the section, township and range if known and, if possible, the direction and distance from the nearest public survey marker. It is advisable to make a sketch in the space above, showing the adjoining and overlapping claims. If this is an amendment of a location notice, give the name and book and page of recording of the claim being amended.

B1731 P598
6FEB61

Notice of Location
(LODE)

NOTICE IS HEREBY GIVEN that the MARY 24 lode mining claim was located by WALTER Y FISH on JANUARY 11, 1961. This claim is 1,500 feet in length along the vein or deposit of mineral-bearing rock in place and 300 feet in width on each side of the middle of said vein or deposit at which this notice is posted. The general course of this claim is EAST WEST and is situated in the PIMA Mining District, PIMA County, Arizona. This claim runs from the location monument or stake on which the notice is posted 50 feet in a WEST direction to the WEST center end monument or stake and 1450 feet in a EAST direction from the location monument or stake to the EAST center end monument or stake, and is also marked by two corner monuments or stakes at each end of the claim, one on each side of and 300 feet from the center end monuments or stakes, making the claim in the form of a parallelogram.

AND IS LOCATED 1900 FEET NORTHWEST FROM THE SOUTHEAST CORNER OF SEC 15, T17S,R13E., G.S.R.B.&.M., AND IS PART OF A CONTIGUOUS GROUP.

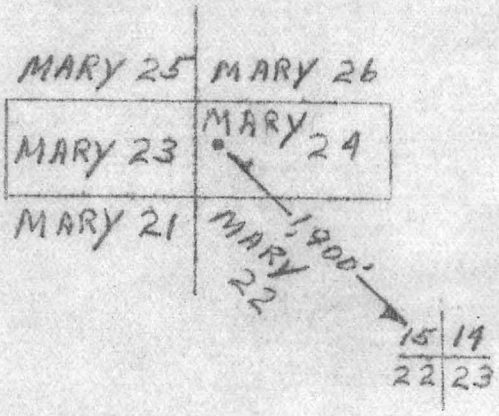

FOR Walter Y Fish
Nick P. Estrada
NICK ESTRADA Locator
(Agent)

Write on the above lines the locality of the claim with reference to some natural object or permanent monument whereby the claim can be identified. Give the section, township and range if known and, if possible, the direction and distance from the nearest public survey marker. It is advisable to make a sketch in the space above, showing the adjoining and overlapping claims. If this is an amendment of a location notice, give the name and book and page of recording of the claim being amended.

B 1731 P 599
6 FEB 61

Notice of Location
(LODE)

NOTICE IS HEREBY GIVEN that the MARY 25 lode mining claim was located by WALTER Y FISH on JANUARY 11, 19 61. This claim is 1,500 feet in length along the vein or deposit of mineral-bearing rock in place and 300 feet in width on each side of the middle of said vein or deposit at which this notice is posted. The general course of this claim is EAST WEST and is situated in the PIMA Mining District, PIMA County, Arizona. This claim runs from the location monument or stake on which the notice is posted 50 feet in a EAST direction to the EAST center end monument or stake and 1450 feet in a WEST direction from the location monument or stake to the WEST center end monument or stake, and is also marked by two corner monuments or stakes at each end of the claim, one on each side of and 300 feet from the center end monuments or stakes, making the claim in the form of a parallelogram.

AND IS LOCATED 2450 feet NORTHWEST FROM THE SOUTHEAST CORNER OF SEC 15, T 17S, R13E., G.S.R.B.&.M., AND IS PART OF A CONTIGUOUS GROUP.

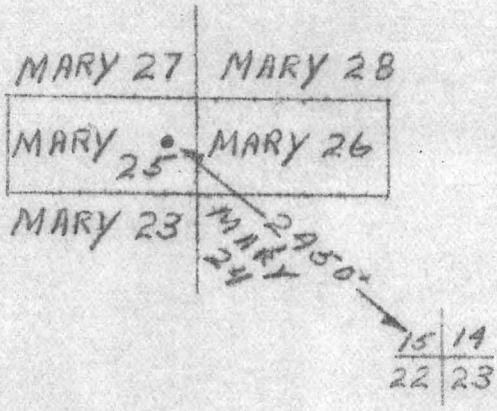

FOR Walter Y Fish

Nick P. Estrada

NICK ESTRADA Locator
(Agent)

Write on the above lines the locality of the claim with reference to some natural object or permanent monument whereby the claim can be identified. Give the section, township and range if known and, if possible, the direction and distance from the nearest public survey marker. It is advisable to make a sketch in the space above, showing the adjoining and overlapping claims. If this is an amendment of a location notice, give the name and book and page of recording of the claim being amended.

B 1731 P 600

6 FEB 61

Notice of Location
(LODE)

NOTICE IS HEREBY GIVEN that the MARY 26 lode mining claim was located by WALTER Y FISH on JANUARY 11, 19 61 This claim is 1,500 feet in length along the vein or deposit of mineral-bearing rock in place and 300 feet in width on each side of the middle of said vein or deposit at which this notice is posted. The general course of this claim is EAST WEST and is situated in the PIMA Mining District, PIMA County, Arizona. This claim runs from the location monument or stake on which the notice is posted 50 feet in a WEST direction to the WEST center end monument or stake and 1450 feet in a EAST direction from the location monument or stake to the EAST center end monument or stake, and is also marked by two corner monuments or stakes at each end of the claim, one on each side of and 300 feet from the center end monuments or stakes, making the claim in the form of a parallelogram.

AND IS LOCATED 2350 FEET NORTHWEST FROM THE SOUTHEAST CORNER OF SEC 15, T17S,R13E, G.S.R.B.&.M. AND IS PART OF A CONTIGUOUS GROUP.

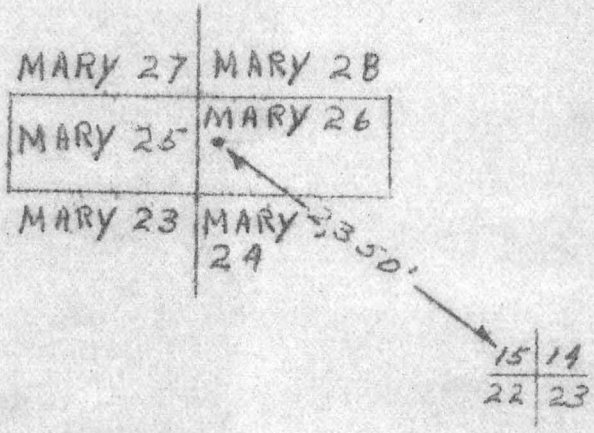

FOR Walter Y FISH

Nick P. Estrada

NICK ESTRADA Locator

(Agent)

Write on the above lines the locality of the claim with reference to some natural object or permanent monument whereby the claim can be identified. Give the section, township and range if known and, if possible, the direction and distance from the nearest public survey marker. It is advisable to make a sketch in the space above, showing the adjoining and overlapping claims. If this is an amendment of a location notice, give the name and book and page of recording of the claim being amended.

B 1732 P1

6 FEB 61

Notice of Location
(LODE)

NOTICE IS HEREBY GIVEN that the MARY 27 lode mining claim was located by WALTER Y FISH on JANUARY 11, 19 61. This claim is 1,500 feet in length along the vein or deposit of mineral-bearing rock in place and 300 feet in width on each side of the middle of said vein or deposit at which this notice is posted. The general course of this claim is EAST WEST and is situated in the PIMA Mining District, PIMA County, Arizona. This claim runs from the location monument or stake on which the notice is posted 50 feet in a EAST direction to the EAST center end monument or stake and 1450 feet in a WEST direction from the location monument or stake to the WEST center end monument or stake, and is also marked by two corner monuments or stakes at each end of the claim, one on each side of and 300 feet from the center end monuments or stakes, making the claim in the form of a parallelogram.

AND IS LOCATED 3000 FEET NORTHWEST FROM THE SOUTHEAST CORNER OF SEC 15, T17S, R13E., G.S.R.B.&.M., AND IS PART OF A CONTIGUOUS GROUP.

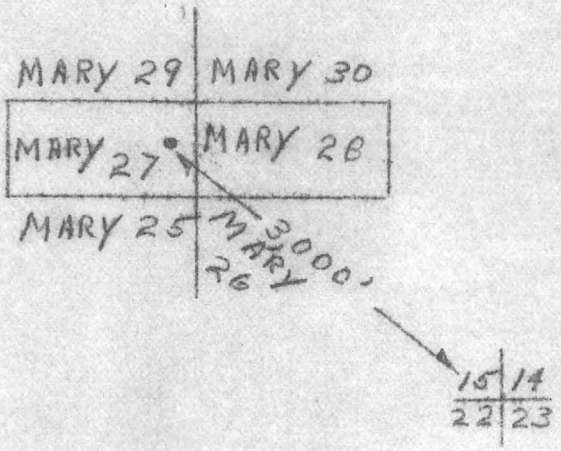

FOR Walter Y Fish

Nick P. Estrada

NICK ESTRADA Locator

(Agent)

Write on the above lines the locality of the claim with reference to some natural object or permanent monument whereby the claim can be identified. Give the section, township and range if known and, if possible, the direction and distance from the nearest public survey marker. It is advisable to make a sketch in the space above, showing the adjoining and overlapping claims. If this is an amendment of a location notice, give the name and book and page of recording of the claim being amended.

B 1732 P 2
6 FEB 61

Notice of Location
(LODE)

NOTICE IS HEREBY GIVEN that the MARY 28 lode mining claim was located by WALTER Y FISH on JANUARY 11, 1961. This claim is 1,500 feet in length along the vein or deposit of mineral-bearing rock in place and 300 feet in width on each side of the middle of said vein or deposit at which this notice is posted. The general course of this claim is EAST WEST and is situated in the PIMA Mining District, PIMA County, Arizona. This claim runs from the location monument or stake on which the notice is posted 50 feet in a WEST direction to the WEST center end monument or stake and 1450 feet in a EAST direction from the location monument or stake to the EAST center end monument or stake, and is also marked by two corner monuments or stakes at each end of the claim, one on each side of and 300 feet from the center end monuments or stakes, making the claim in the form of a parallelogram.

AND IS LOCATED 2900 FEET NORTHWEST FROM THE SOUTHEAST CORNER OF SEC 15, T17S., R13E., G.S.R.B.&.M., AND IS PART OF A CONTIGUOUS GROUP.

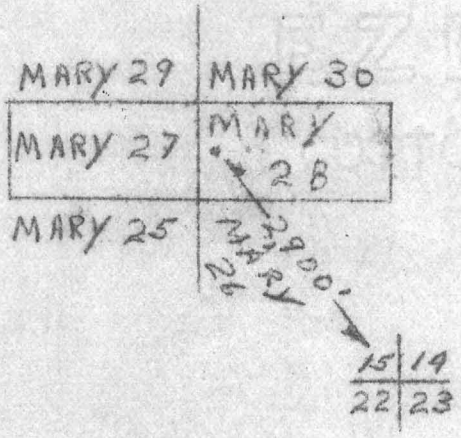

FOR Walter Y Fish

Nick R. Estrada

NICK ESTRADA Locator
(Agent)

Write on the above lines the locality of the claim with reference to some natural object or permanent monument whereby the claim can be identified. Give the section, township and range if known and, if possible, the direction and distance from the nearest public survey marker. It is advisable to make a sketch in the space above, showing the adjoining and overlapping claims. If this is an amendment of a location notice, give the name and book and page of recording of the claim being amended.

B 1732 P3

6FEB 61

Notice of Location
(LODE)

NOTICE IS HEREBY GIVEN that the MARY 29 lode mining claim was located by WALTER Y FISH on JANUARY 11, 19 61. This claim is 1,500 feet in length along the vein or deposit of mineral-bearing rock in place and 300 feet in width on each side of the middle of said vein or deposit at which this notice is posted. The general course of this claim is EAST WEST and is situated in the PIMA Mining District, PIMA County, Arizona. This claim runs from the location monument or stake on which the notice is posted 50 feet in a EAST direction to the EAST center end monument or stake and 1450 feet in a WEST direction from the location monument or stake to the WEST center end monument or stake, and is also marked by two corner monuments or stakes at each end of the claim, one on each side of and 300 feet from the center end monuments or stakes, making the claim in the form of a parallelogram.

AND IS LOCATED 3500 FEET NORTHWEST FROM THE SOUTHEAST CORNER OF SEC 15, T17S., R13E., G.S.R.B.&.M., AND IS PART OF A CONTIGUOUS GROUP.

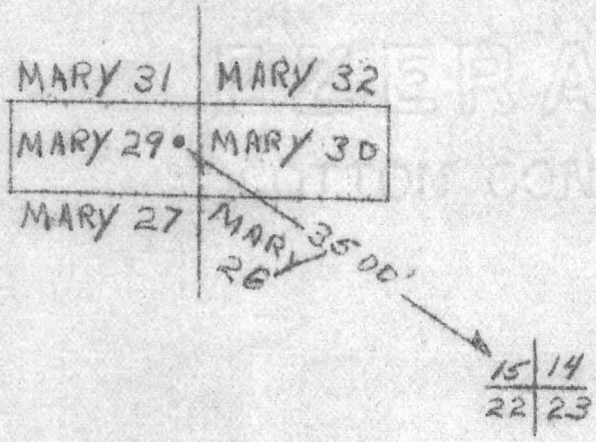

FOR Walter Y Fish

Nick Estrada

NICK ESTRADA
(Agent) Locator

Write on the above lines the locality of the claim with reference to some natural object or permanent monument whereby the claim can be identified. Give the section, township and range if known and, if possible, the direction and distance from the nearest public survey marker. It is advisable to make a sketch in the space above, showing the adjoining and overlapping claims. If this is an amendment of a location notice, give the name and book and page of recording of the claim being amended.

B 1732 P4

6FEB61

Notice of Location
(LODE)

NOTICE IS HEREBY GIVEN that the MARY 30 lode mining claim was located by WALTER Y FISH on 11TH JANUARY, 19 61. This claim is 1,500 feet in length along the vein or deposit of mineral-bearing rock in place and 300 feet in width on each side of the middle of said vein or deposit at which this notice is posted. The general course of this claim is EAST WEST and is situated in the PIMA Mining District, PIMA County, Arizona. This claim runs from the location monument or stake on which the notice is posted 50 feet in a WEST direction to the WEST center end monument or stake and 1450 feet in a EAST direction from the location monument or stake to the EAST center end monument or stake, and is also marked by two corner monuments or stakes at each end of the claim, one on each side of and 300 feet from the center end monuments or stakes, making the claim in the form of a parallelogram.

AND IS LOCATED 3450 FEET NORTHWEST FROM THE SOUTHEAST CORNER OF SEC 15, T17S, R13E., G.S.R.B.&.M., AND IS PART OF A CONTIGUOUS GROUP.

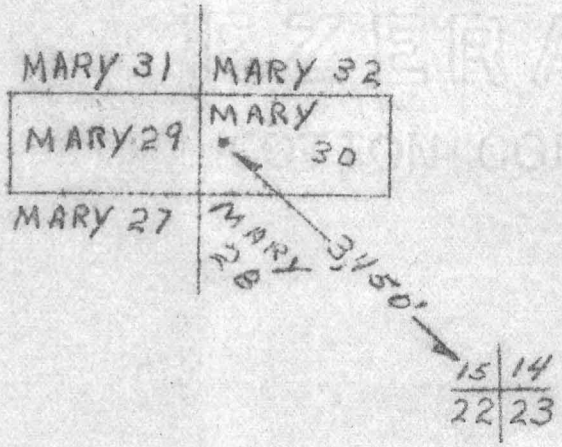

FOR Walter Y Fish

Nick P. Estrada

NICK ESTRADA

(Agent) Locator

Write on the above lines the locality of the claim with reference to some natural object or permanent monument whereby the claim can be identified. Give the section, township and range if known and, if possible, the direction and distance from the nearest public survey marker. It is advisable to make a sketch in the space above, showing the adjoining and overlapping claims. If this is an amendment of a location notice, give the name and book and page of recording of the claim being amended.

B 1732 P5
6 FEB 61

Notice of Location
(LODE)

NOTICE IS HEREBY GIVEN that the MARY 31 lode mining claim was located by WALTER Y. FISH on JANUARY 11, 1961. This claim is 1,500 feet in length along the vein or deposit of mineral-bearing rock in place and 300 feet in width on each side of the middle of said vein or deposit at which this notice is posted. The general course of this claim is EAST WEST and is situated in the PIMA Mining District, PIMA County, Arizona. This claim runs from the location monument or stake on which the notice is posted 50 feet in a EAST direction to the EAST center end monument or stake and 1450 feet in a WEST direction from the location monument or stake to the WEST center end monument or stake, and is also marked by two corner monuments or stakes at each end of the claim, one on each side of and 300 feet from the center end monuments or stakes, making the claim in the form of a parallelogram.

AND IS LOCATED 4100 FEET NORTHWEST FROM THE SOUTHEAST CORNER OF SEC 15, T17S., R13E., G.S.R.B.&.M, AND IS PART OF A CONTIGUOUS GROUP.

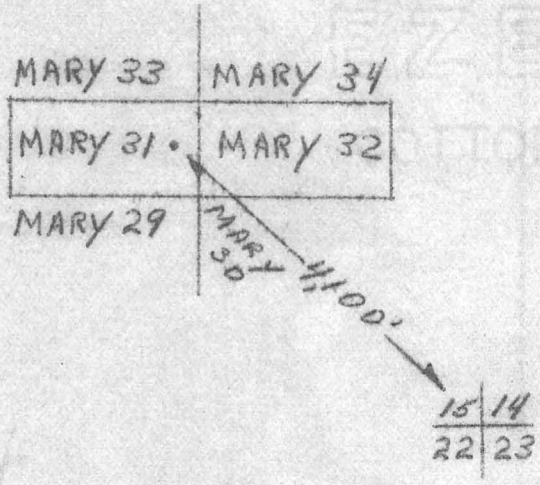

FOR Walter Y Fish

Nick D. Estrada

NICK ESTRADA
(Agent) Locator

Write on the above lines the locality of the claim with reference to some natural object or permanent monument whereby the claim can be identified. Give the section, township and range if known and, if possible, the direction and distance from the nearest public survey marker. It is advisable to make a sketch in the space above, showing the adjoining and overlapping claims. If this is an amendment of a location notice, give the name and book and page of recording of the claim being amended.

B 1732 P 6
6 FEB 61

Notice of Location
(LODE)

NOTICE IS HEREBY GIVEN that the MARY 32 lode mining claim was located by WALTER Y FISH on JANUARY 11, 1961. This claim is 1,500 feet in length along the vein or deposit of mineral-bearing rock in place and 300 feet in width on each side of the middle of said vein or deposit at which this notice is posted. The general course of this claim is EAST WEST and is situated in the PIMA Mining District, PIMA County, Arizona. This claim runs from the location monument or stake on which the notice is posted 50 feet in a WEST direction to the WEST center end monument or stake and 1450 feet in a EAST direction from the location monument or stake to the EAST center end monument or stake, and is also marked by two corner monuments or stakes at each end of the claim, one on each side of and 300 feet from the center end monuments or stakes, making the claim in the form of a parallelogram.

AND IS LOCATED 4000 FEET NORTHWEST FROM THE SOUTHEAST CORNER OF SEC 15, T17S., R13E., G.S.R.B.&.M., AND IS PART OF A CONTIGUOUS GROUP.

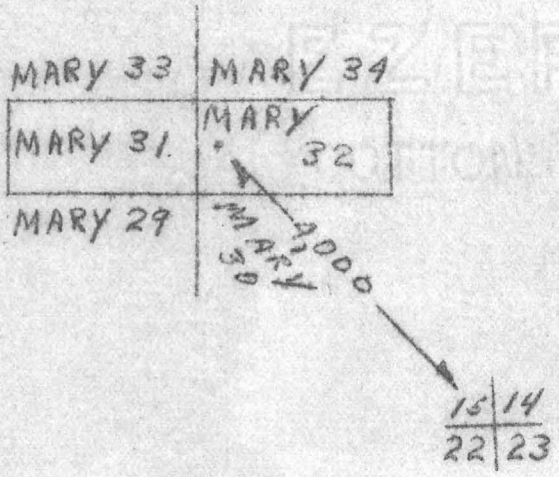

FOR Walter Y Fish

Nick Estrada
NICK ESTRADA
(AGent) Locator

Write on the above lines the locality of the claim with reference to some natural object or permanent monument whereby the claim can be identified. Give the section, township and range if known and, if possible, the direction and distance from the nearest public survey marker. It is advisable to make a sketch in the space above, showing the adjoining and overlapping claims. If this is an amendment of a location notice, give the name and book and page of recording of the claim being amended.

B1732 P7

6FEB61

Notice of Location
(LODE)

NOTICE IS HEREBY GIVEN that the MARY 33 lode mining claim was located by WALTER Y FISH on JANUARY 11, 19 61. This claim is 1,500 feet in length along the vein or deposit of mineral-bearing rock in place and 300 feet in width on each side of the middle of said vein or deposit at which this notice is posted. The general course of this claim is EAST WEST and is situated in the PIMA Mining District, PIMA County, Arizona. This claim runs from the location monument or stake on which the notice is posted 50 feet in a EAST direction to the EAST center end monument or stake and 1450 feet in a WEST direction from the location monument or stake to the WEST center end monument or stake, and is also marked by two corner monuments or stakes at each end of the claim, one on each side of and 300 feet from the center end monuments or stakes, making the claim in the form of a parallelogram.

AND IS LOCATED 4650 FEET NORTHWEST FROM THE SOUTHEAST CORNER OF SEC 15, T17S,R13E., G.S.R.B.&.M, AND IS PART OF A CONTIGUOUS GROUP.

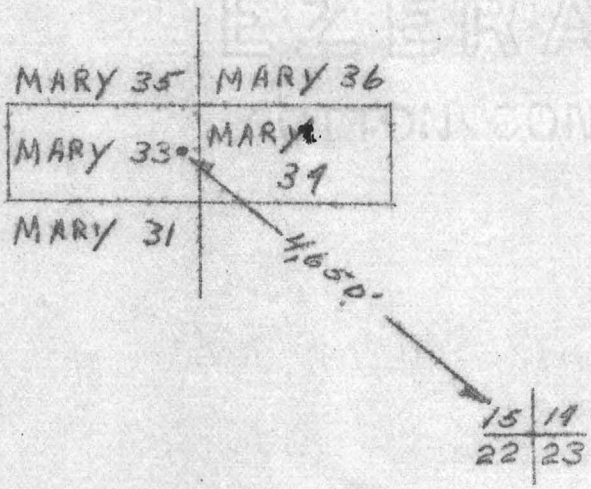

FOR Walter Y Fish

Nick Estrada

NICK Estrada Locator

(Agent)

Write on the above lines the locality of the claim with reference to some natural object or permanent monument whereby the claim can be identified. Give the section, township and range if known and, if possible, the direction and distance from the nearest public survey marker. It is advisable to make a sketch in the space above, showing the adjoining and overlapping claims. If this is an amendment of a location notice, give the name and book and page of recording of the claim being amended.

B 1732 P8
6 FEB 61

Notice of Location
(LODE)

NOTICE IS HEREBY GIVEN that the MARY 34 lode mining claim was located by WALTER Y FISH on JANUARY 11, 19 61. This claim is 1,500 feet in length along the vein or deposit of mineral-bearing rock in place and 300 feet in width on each side of the middle of said vein or deposit at which this notice is posted. The general course of this claim is EAST WEST and is situated in the PIMA Mining District, PIMA County, Arizona. This claim runs from the location monument or stake on which the notice is posted 50 feet in a WEST direction to the WEST center end monument or stake and 1450 feet in a EAST direction from the location monument or stake to the EAST center end monument or stake, and is also marked by two corner monuments or stakes at each end of the claim, one on each side of and 300 feet from the center end monuments or stakes, making the claim in the form of a parallelogram.

AND IS LOCATED 4600 FEET NORTHWEST FROM THE SOUTHEAST CORNER OF SEC 15, T17S, R13E., G.S.R.B.&M., AND IS PART OF A CONTIGUOUS GROUP.

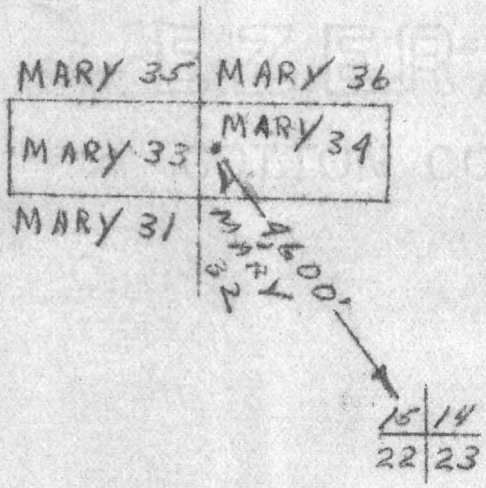

FOR Walter Y Fish

Nick Estrada
NICK ESTRADA Locator
(AGENT)

Write on the above lines the locality of the claim with reference to some natural object or permanent monument whereby the claim can be identified. Give the section, township and range if known and, if possible, the direction and distance from the nearest public survey marker. It is advisable to make a sketch in the space above, showing the adjoining and overlapping claims. If this is an amendment of a location notice, give the name and book and page of recording of the claim being amended.

B1732 P9
6FEB61

Notice of Location
(LODE)

NOTICE IS HEREBY GIVEN that the MARY 35 lode mining claim was located by WALTER Y FISH on JANUARY 11, 1961. This claim is 1,500 feet in length along the vein or deposit of mineral-bearing rock in place and 300 feet in width on each side of the middle of said vein or deposit at which this notice is posted. The general course of this claim is EAST WEST and is situated in the PIMA Mining District, PIMA County, Arizona. This claim runs from the location monument or stake on which the notice is posted 50 feet in a EAST direction to the EAST center end monument or stake and 1450 feet in a WEST direction from the location monument or stake to the WEST center end monument or stake, and is also marked by two corner monuments or stakes at each end of the claim, one on each side of and 300 feet from the center end monuments or stakes, making the claim in the form of a parallelogram.

AND IS LOCATED 5200 FEET NORTHWEXT FROM THE SOUTHEAST CORNER OF SEC 15, T17S, R13E., G.S.R.B.&.M., AND IS PART OF A CONTIGUOUS GROUP.

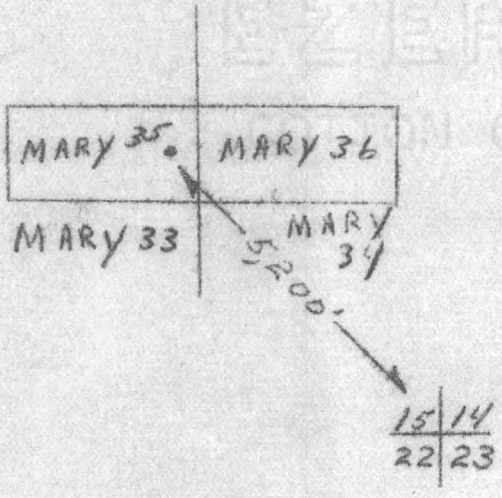

FOR Walter Y Fish
Nick Estrada
NICK ESTRADA Locator
(AGENT)

Write on the above lines the locality of the claim with reference to some natural object or permanent monument whereby the claim can be identified. Give the section, township and range if known and, if possible, the direction and distance from the nearest public survey marker. It is advisable to make a sketch in the space above, showing the adjoining and overlapping claims. If this is an amendment of a location notice, give the name and book and page of recording of the claim being amended.

B 1732 P10
6 FEB 61

Notice of Location
(LODE)

NOTICE IS HEREBY GIVEN that the MARY 36 lode mining claim was located by WALTER Y FISH on JANUARY 11, 19 61. This claim is 1,500 feet in length along the vein or deposit of mineral-bearing rock in place and 300 feet in width on each side of the middle of said vein or deposit at which this notice is posted. The general course of this claim is EAST WEST and is situated in the PIMA Mining District, PIMA County, Arizona. This claim runs from the location monument or stake on which the notice is posted 50 feet in a WEST direction to the WEST center end monument or stake and 1450 feet in a EAST direction from the location monument or stake to the EAST center end monument or stake, and is also marked by two corner monuments or stakes at each end of the claim, one on each side of and 300 feet from the center end monuments or stakes, making the claim in the form of a parallelogram.

AND IS LOCATED 4600 FEET NORTHWEST FROM THE SOUTHEAST CORNER SEC 15.,T17S, R13E., G.S.R.B.&.M., AND IS PART OF A CONTIGUOUS GROUP.

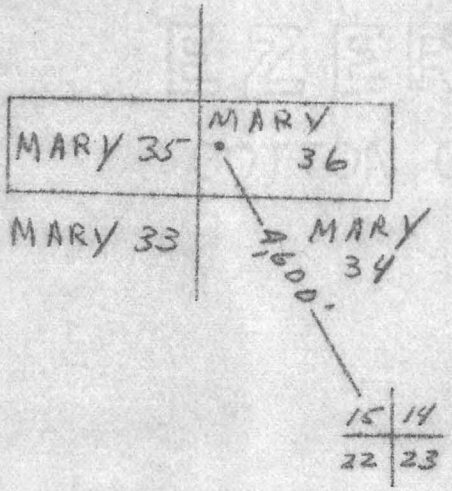

FOR Walter Y Fish

Nick Estrada

NICK ESTRADA
(AGENT) Locator

Write on the above lines the locality of the claim with reference to some natural object or permanent monument whereby the claim can be identified. Give the section, township and range if known and, if possible, the direction and distance from the nearest public survey marker. It is advisable to make a sketch in the space above, showing the adjoining and overlapping claims. If this is an amendment of a location notice, give the name and book and page of recording of the claim being amended.

B 1732 P 11
6 FEB 61

NOTICE OF LOCATION
LODE CLAIM

To all whom it may concern:
This mining claim, the name of which is the Katy 1 mining claim, situated on lands belonging to the State of Arizona and in which there are valuable mineral deposits, was entered upon and located for the purpose of exploration and lease by Walter Y Fish a citizen of the United States.

This claim was located by the undersigned claimant on the 9th day of Jan., 1961 and is located by legal subdivision in the W½ SW¼ NW¼, Section 10, Township 17 S, Range 13 E G&SRB&M. Pima Co., Ariz.
The length of this claim is 1320 feet and the width is 660 feet.

This location notice is posted at the NE corner of the claim described herein.

Dated and posted on the grounds this 9th day of Jan, 1961.

Signed:

For Walter Y Fish
by Nick Estrada
Nick Estrada

B1732 P12

6 FEB 61

NOTICE OF LOCATION

LODE CLAIM

To all whom it may concern:
This mining claim, the name of which is the KATY 2 mining claim, situated on lands belonging to the State of Arizona and in which there are valuable mineral deposits, was entered upon and located for the purpose of exploration and lease by WALTER Y FISH

a citizen of the United States.

This claim was located by the undersigned claimant on the 9TH day of JANUARY, 195 61 and is located by legal subdivision in the E½ SW¼ NW¼, Section 10, Township 17S, Range 13E G&SRB&M. Pima Co. ARIZONA
The length of this claim is 1320 feet and the width is 660 feet.

This location notice is posted at the NW corner of the claim described herein.

Dated and posted on the grounds this 9TH day of JANUARY, 195 61.

Signed:

FOR WALTER Y. FISH
by Nick Estrada
NICK ESTRADA

B 1732 P13
6 FEB 61

NOTICE OF LOCATION
LODE CLAIM

To all whom it may concern:
This mining claim, the name of which is the KATY 3 mining claim, situated on lands belonging to the State of Arizona and in which there are valuable mineral deposits, was entered upon and located for the purpose of exploration and lease by WALTER Y FISH a citizen of the United States.

This claim was located by the undersigned claimant on the 9TH day of JANUARY, 1961 and is located by legal subdivision in the W2 NW4 SW4, Section 10, Township 17S, Range 13E G&SRB&M. PIMA CO. ARIZONA
The length of this claim is 1320 feet and the width is 660 feet.

This location notice is posted at the SE corner of the claim described herein.

Dated and posted on the grounds this _____ day of JANUARY, 1961.

Signed:

FOR WALTER Y FISH
by Nick P. Estrada
NICK P. ESTRADA

B 1732 P 14
6 FEB 61

NOTICE OF LOCATION
LODE CLAIM

To all whom it may concern:
This mining claim, the name of which is the Katy 4 mining claim, situated on lands belonging to the State of Arizona and in which there are valuable mineral deposits, was entered upon and located for the purpose of exploration and lease by Walter V Fish a citizen of the United States.

This claim was located by the undersigned claimant on the 9TH day of Jan, 1961 and is located by legal subdivision in the E½NW¼SW¼, Section 10, Township 17S, Range 13E G&SRB&M. Pima Co., Arizona
The length of this claim is 1320 feet and the width is 660 feet.

This location notice is posted at the SW corner of the claim described herein.

Dated and posted on the grounds this _____ day of _____, 195__.

Signed:

For Walter V Fish
By Nick Estrada
Nick Estrada

B 1732 P15
6FEB61

NOTICE OF LOCATION
LODE CLAIM

To all whom it may concern:
This mining claim, the name of which is the KATY 5 mining claim, situated on lands belonging to the State of Arizona and in which there are valuable mineral deposits, was entered upon and located for the purpose of exploration and lease by WALTER Y FISH a citizen of the United States.

This claim was located by the undersigned claimant on the 9TH day of JANUARY, 1961 and is located by legal subdivision in the W½SE¼NW¼, Section 10, Township 17S, Range 13E G&SRB&M. PIMA CO., ARIZONA
The length of this claim is 1320 feet and the width is 660 feet.

This location notice is posted at the NE corner of the claim described herein.

Dated and posted on the grounds this 9TH day of JANUARY, 1961.

Signed:

FOR WALTER Y FISH
by Nick Estrada
NICK ESTRADA

B1732 P16
6 FEB 61

NOTICE OF LOCATION
LODE CLAIM

To all whom it may concern:
This mining claim, the name of which is the KATY 6 mining claim, situated on lands belonging to the State of Arizona and in which there are valuable mineral deposits, was entered upon and located for the purpose of exploration and lease by WALTER Y FISH a citizen of the United States.

This claim was located by the undersigned claimant on the 9th day of JANUARY, 1961 and is located by legal subdivision in the E½SE¼NW¼, Section 10, Township 17S, Range 13E G&SRB&M. PIMA, CO, ARIZONA
The length of this claim is 1320 feet and the width is 660 feet.

This location notice is posted at the NW corner of the claim described herein.

Dated and posted on the grounds this 9th day of JANUARY, 1961.

Signed:

FOR WALTER Y FISH
by Nick Estrada
NICK ESTRADA

B 1732 P18
6 FEB 61

NOTICE OF LOCATION
LODE CLAIM

To all whom it may concern:
This mining claim, the name of which is the KATY 8 mining claim, situated on lands belonging to the State of Arizona and in which there are valuable mineral deposits, was entered upon and located for the purpose of exploration and lease by WALTER Y FISH a citizen of the United States.

This claim was located by the undersigned claimant on the 9th day of JANUARY, 1961 and is located by legal subdivision in the E½ NE¼ SW¼, Section 10, Township 17S, Range 13E G&SRB&M. PIMA Co ARIZONA
The length of this claim is 1320 feet and the width is 660 feet.

This location notice is posted at the SW corner of the claim described herein.

Dated and posted on the grounds this _____ day of JANUARY, 1961.

Signed:

FOR WALTER Y FISH
by Nick Estrada
NICK ESTRADA

B 1732 P 19
6 FEB 61

NOTICE OF LOCATION

LODE CLAIM

To all whom it may concern:
This mining claim, the name of which is the Katy 9 mining claim, situated on lands belonging to the State of Arizona and in which there are valuable mineral deposits, was entered upon and located for the purpose of exploration and lease by Walter Y Fish a citizen of the United States.

This claim was located by the undersigned claimant on the 9th day of Jan, 1961 and is located by legal subdivision in the W½ SW¼ NE¼, Section 10, Township 17S, Range 13E G&SRB&M. Pima Co., Arizona
The length of this claim is 1320 feet and the width is 660 feet.

This location notice is posted at the NE corner of the claim described herein.

Dated and posted on the grounds this 9th day of Jan, 1961.

Signed:

For ~~Walter Y Fish~~
by Nick Estrada
~~Nick Estrada~~

B1732 P20

6FEB61

NOTICE OF LOCATION

LODE CLAIM

To all whom it may concern:
This mining claim, the name of which is the Katy 10 mining claim, situated on lands belonging to the State of Arizona and in which there are valuable mineral deposits, was entered upon and located for the purpose of exploration and lease by Walter Y Fish a citizen of the United States.

This claim was located by the undersigned claimant on the 9th day of Jan, 1961 and is located by legal subdivision in the E½SW¼NE¼, Section 10, Township 17S, Range 13E G&SRB&M. Pima Co. Arizona
The length of this claim is 1320 feet and the width is 660 feet.

This location notice is posted at the NW corner of the claim described herein.

Dated and posted on the grounds this 9th day of Jan, 1961.

Signed:

For Walter Y Fish
by Nick Estrada
Nick Estrada

B1732 P21
6FEB61

NOTICE OF LOCATION
LODE CLAIM

To all whom it may concern:
This mining claim, the name of which is the KATY 11 mining claim, situated on lands belonging to the State of Arizona and in which there are valuable mineral deposits, was entered upon and located for the purpose of exploration and lease by WALTER Y FISH a citizen of the United States.

This claim was located by the undersigned claimant on the 9th day of JAN, 1961 and is located by legal subdivision in the W½ NW¼SE¼, Section 10, Township 17S, Range 13E G&SRB&M. Pima Co Ariz
The length of this claim is 1320 feet and the width is 660 feet.

This location notice is posted at the SE corner of the claim described herein.

Dated and posted on the grounds this ____ day of JANUARY, 1961.

Signed:

FOR WALTER Y FISH
by Nick Estrada
NICK ESTRADA

B 1732 P 22
6 FEB 61

NOTICE OF LOCATION
LODE CLAIM

To all whom it may concern:
This mining claim, the name of which is the
Katy 12
mining claim, situated on lands belonging to the State of Arizona and in which there are valuable mineral deposits, was entered upon and located for the purpose of exploration and lease by Walter V Fish

a citizen of the United States.

This claim was located by the undersigned claimant on the 9TH day of Jan, 1961 and is located by legal subdivision in the E½NW¼SE¼, Section 10, Township 17S, Range 13E G&SRB&M. Pima Co, Ariz
The length of this claim is 1320 feet and the width is 660 feet.

This location notice is posted at the SW corner of the claim described herein.

Dated and posted on the grounds this _____ day of Jan, 1961.

Signed:

For Walter V Fish
by Nick Estrada
~~Nick Estrada~~

B 1732 P23
6 FEB 61

NOTICE OF LOCATION
LODE CLAIM

To all whom it may concern:
This mining claim, the name of which is the KATY 13 mining claim, situated on lands belonging to the State of Arizona and in which there are valuable mineral deposits, was entered upon and located for the purpose of exploration and lease by WALTER Y FISH a citizen of the United States.

This claim was located by the undersigned claimant on the 9TH day of JANUARY, 1961 and is located by legal subdivision in the N½ SE¼ NE¼, Section 10, Township 17S, Range 13E G&SRB&M. PIMA CO, ARIZONA
The length of this claim is 1320 feet and the width is 660 feet.

This location notice is posted at the NE corner of the claim described herein.

Dated and posted on the grounds this 9TH day of JANUARY, 1961.

Signed:

FOR WALTER Y FISH
by Nick Estrada
NICK ESTRADA

B 1732 P 24
6 FEB 61

NOTICE OF LOCATION
LODE CLAIM

To all whom it may concern:
This mining claim, the name of which is the Katy 14 mining claim, situated on lands belonging to the State of Arizona and in which there are valuable mineral deposits, was entered upon and located for the purpose of exploration and lease by Walter V Fish a citizen of the United States.

This claim was located by the undersigned claimant on the 9th day of Jan, 1961 and is located by legal subdivision in the E½SE¼NW¼, Section 10, Township 17S, Range 13E G&SRB&M. Pima Co., Ariz.
The length of this claim is 1320 feet and the width is 660 feet.

This location notice is posted at the NW corner of the claim described herein.

Dated and posted on the grounds this 9th day of Jan, 1961.

Signed:

For Walter V Fish

by ~~Nick Estrada~~

Nick Estrada

B1732 P25
6 FEB 61

NOTICE OF LOCATION

LODE CLAIM

To all whom it may concern:
This mining claim, the name of which is the KATY 15 mining claim, situated on lands belonging to the State of Arizona and in which there are valuable mineral deposits, was entered upon and located for the purpose of exploration and lease by Walter Y Fish a citizen of the United States.

This claim was located by the undersigned claimant on the 9TH day of January, 1961 and is located by legal subdivision in the W½ NE¼ SE¼, Section 10, Township 17S, Range 13E G&SRB&M. PIMA CO ARIZONA
The length of this claim is 1320 feet and the width is 660 feet.

This location notice is posted at the SE corner of the claim described herein.

Dated and posted on the grounds this 9TH day of January, 1961.

Signed:

For Walter Y Fish
by Nick Estrada
NICK ESTRADA

B1732 P26

6 FEB 61

NOTICE OF LOCATION

LODE CLAIM

To all whom it may concern:
This mining claim, the name of which is the Katy 16 mining claim, situated on lands belonging to the State of Arizona and in which there are valuable mineral deposits, was entered upon and located for the purpose of exploration and lease by Walter V Fish a citizen of the United States.

This claim was located by the undersigned claimant on the 9th day of Jan, 1961 and is located by legal subdivision in the E½NE¼SE¼, Section 10, Township 17S, Range 13E G&SRB&M. Pima Co. Ariz
The length of this claim is 1320 feet and the width is 660 feet.

This location notice is posted at the SW corner of the claim described herein.

Dated and posted on the grounds this 9th day of Jan, 1961.

Signed:

For Walter V Fish
by Nick Estrada
Nick Estrada

B 1732 P27
6 FEB 61

NOTICE OF LOCATION
LODE CLAIM

To all whom it may concern:
This mining claim, the name of which is the KATY 17 mining claim, situated on lands belonging to the State of Arizona and in which there are valuable mineral deposits, was entered upon and located for the purpose of exploration and lease by WALTER Y FISH a citizen of the United States.

This claim was located by the undersigned claimant on the 9TH day of January, 1961 and is located by legal subdivision in the W½ SW¼ SW¼, Section 10, Township T17S, Range 13E G&SRB&M. PIMA Co ARIZONA
The length of this claim is 1320 feet and the width is 660 feet.

This location notice is posted at the NE corner of the claim described herein.

Dated and posted on the grounds this _____ day of January, 1961.

Signed:

FOR WALTER Y FISH
by Nick Estrada
NICK ESTRADA

B 1732 P28
6FEB61

NOTICE OF LOCATION

LODE CLAIM

To all whom it may concern:
This mining claim, the name of which is the KATY 18 mining claim, situated on lands belonging to the State of Arizona and in which there are valuable mineral deposits, was entered upon and located for the purpose of exploration and lease by WALTER Y FISH a citizen of the United States.

This claim was located by the undersigned claimant on the 9TH day of January, 1961 and is located by legal subdivision in the E½SW¼SW¼, Section 10, Township 17S, Range 13E G&SRB&M. Pima Co. Arizona
The length of this claim is 1320 feet and the width is 660 feet.

This location notice is posted at the NW corner of the claim described herein.

Dated and posted on the grounds this _____ day of January, 1961.

Signed:

FOR WALTER Y. FISH
by Nick Estrada
NICK ESTRADA

B 1732 P29
6FEB61

NOTICE OF LOCATION

LODE CLAIM

To all whom it may concern:
This mining claim, the name of which is the Katy 19 mining claim, situated on lands belonging to the State of Arizona and in which there are valuable mineral deposits, was entered upon and located for the purpose of exploration and lease by Walter Y Fish a citizen of the United States.

This claim was located by the undersigned claimant on the 9Th day of Jan, 1961 and is located by legal subdivision in the W½SE¼SW¼, Section 10, Township 17S, Range 13E G&SRB&M. Pima Co., Ariz
The length of this claim is 1320 feet and the width is 660 feet.

This location notice is posted at the NE corner of the claim described herein.

Dated and posted on the grounds this _____ day of Jan, 1961.

Signed:

For Walter Y Fish
by Nick Estrada

Nick Estrada

BOOK 1732 P30

6 FEB 61

NOTICE OF LOCATION

LODE CLAIM

To all whom it may concern:
This mining claim, the name of which is the

KATY 20

mining claim, situated on lands belonging to the State of Arizona and in which there are valuable mineral deposits, was entered upon and located for the purpose of exploration and lease by WALTER Y FISH

a citizen of the United States.

This claim was located by the undersigned claimant on the 9TH day of January, 1961 and is located by legal subdivision in the E½SE¼SW¼, Section 10, Township 17S, Range 13E G&SRB&M. Pima Co. Arizona
The length of this claim is 1320 feet and the width is 660 feet.

This location notice is posted at the NW corner of the claim described herein.

Dated and posted on the grounds this _____ day of January, 195__.

Signed:

For WALTER Y FISH
by Nick Estrada
NICK ESTRADA

B1732 P31

6FEB61

NOTICE OF LOCATION

LODE CLAIM

To all whom it may concern:
This mining claim, the name of which is the Katy 21 mining claim, situated on lands belonging to the State of Arizona and in which there are valuable mineral deposits, was entered upon and located for the purpose of exploration and lease by Walter Y Fish

a citizen of the United States.

This claim was located by the undersigned claimant on the 9th day of Jan, 1961 and is located by legal subdivision in the W½SW¼SE¼, Section 10, Township 17S, Range 13E G&SRB&M. Pima Co., Arizona
The length of this claim is 1320 feet and the width is 660 feet.

This location notice is posted at the NE corner of the claim described herein.

Dated and posted on the grounds this _____ day of Jan, 1961.

Signed:

For Walter Y Fish

by Nick Estrada

Nick Estrada

B1732 P32
6FEB61

NOTICE OF LOCATION
LODE CLAIM

To all whom it may concern:
This mining claim, the name of which is the KATY 22 mining claim, situated on lands belonging to the State of Arizona and in which there are valuable mineral deposits, was entered upon and located for the purpose of exploration and lease by WALTER Y FISH a citizen of the United States.

This claim was located by the undersigned claimant on the 9TH day of January, 1961 and is located by legal subdivision in the E½SW¼SE¼, Section 10, Township 17S, Range 13E G&SRB&M. Pima Co. Arizona
The length of this claim is 1320 feet and the width is 660 feet.

This location notice is posted at the NW corner of the claim described herein.

Dated and posted on the grounds this _____ day of January, 1961.

Signed:

FOR WALTER Y FISH
by Nick Estrada
NICK ESTRADA

B 1732 P 33
6 FEB 61

NOTICE OF LOCATION

LODE CLAIM

To all whom it may concern:
This mining claim, the name of which is the Katy 23 mining claim, situated on lands belonging to the State of Arizona and in which there are valuable mineral deposits, was entered upon and located for the purpose of exploration and lease by Walter V Fish

a citizen of the United States.

This claim was located by the undersigned claimant on the 9th day of Jan, 1961 and is located by legal subdivision in the W½ SE¼ SE¼, Section 10, Township 17 S, Range 13E G&SRB&M. Pima Co., Arizona
The length of this claim is 1320 feet and the width is 660 feet.

This location notice is posted at the NE corner of the claim described herein.

Dated and posted on the grounds this 9th day of Jan, 1961.

Signed:

For Walter V Fish
by Nick Estrada
Nick Estrada

B 1732 P34

6 FEB 61

NOTICE OF LOCATION

LODE CLAIM

To all whom it may concern:
This mining claim, the name of which is the KATY 24 mining claim, situated on lands belonging to the State of Arizona and in which there are valuable mineral deposits, was entered upon and located for the purpose of exploration and lease by WALTER Y FISH a citizen of the United States.

This claim was located by the undersigned claimant on the 9th day of January, 1961 and is located by legal subdivision in the E2 SE4 SE4, Section 10, Township 17S, Range 13E G&SRB&M. Pima Co Arizona
The length of this claim is 1320 feet and the width is 660 feet.

This location notice is posted at the NW corner of the claim described herein.

Dated and posted on the grounds this 9th day of January, 1961.

Signed:

For WALTER Y FISH
by Nick Estrada
NICK ESTRADA