CONTACT INFORMATION
Mining Records Curator
Arizona Geological Survey
3550 N. Central Ave, 2nd floor
Phoenix, AZ, 85012
602-771-1601
http://www.azgs.az.gov
inquiries@azgs.az.gov

The following file is part of the Walter E. Heinrichs, Jr. Mining Collection

ACCESS STATEMENT

These digitized collections are accessible for purposes of education and research. We have indicated what we know about copyright and rights of privacy, publicity, or trademark. Due to the nature of archival collections, we are not always able to identify this information. We are eager to hear from any rights owners, so that we may obtain accurate information. Upon request, we will remove material from public view while we address a rights issue.

CONSTRAINTS STATEMENT

The Arizona Geological Survey does not claim to control all rights for all materials in its collection. These rights include, but are not limited to: copyright, privacy rights, and cultural protection rights. The User hereby assumes all responsibility for obtaining any rights to use the material in excess of "fair use."

The Survey makes no intellectual property claims to the products created by individual authors in the manuscript collections, except when the author deeded those rights to the Survey or when those authors were employed by the State of Arizona and created intellectual products as a function of their official duties. The Survey does maintain property rights to the physical and digital representations of the works.

QUALITY STATEMENT

The Arizona Geological Survey is not responsible for the accuracy of the records, information, or opinions that may be contained in the files. The Survey collects, catalogs, and archives data on mineral properties regardless of its views of the veracity or accuracy of those data.

MINERAL SURVEY No. 4646 ARIZONA

CLAIM OF

Royal Investments, Inc.

KNOWN AS THE

Old 60 & 70 Nos. 1, 2, 3, 4, 5, 6 & 7, Surprise No. 1 & Surprise No. 3 LODES

SITUATE IN

Sec. 31, T. 4N., R. 20W., G. & S.R.M.
YUMA COUNTY
La Paz Mining District
Arizona Land District
Lat. 33°38'36"N., Long. 114°22'06"W., at Cor. No. 1, Surprise No. 1

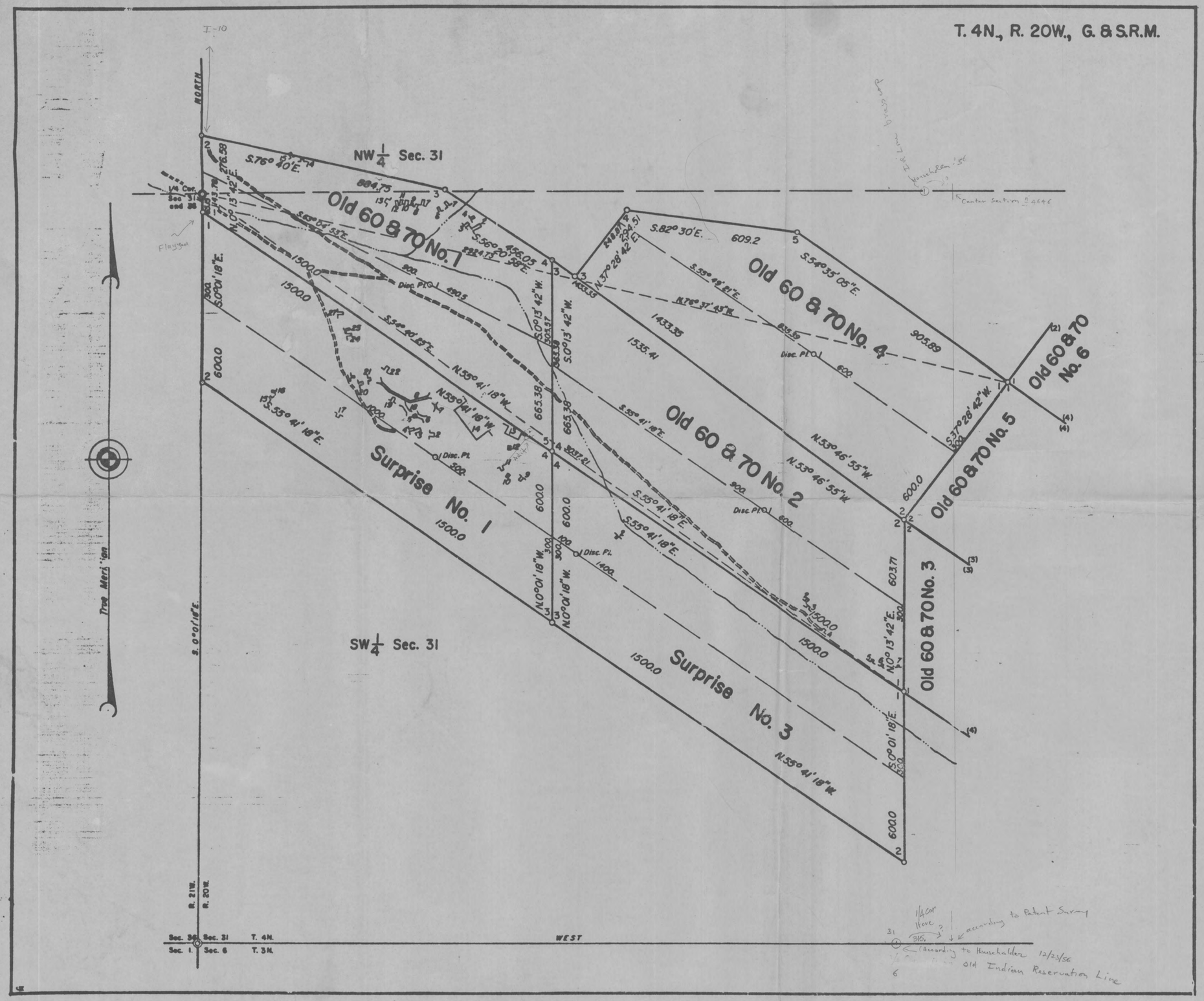



RECEIVED
MAR - 7 1990

STRAY ELEPHANT CYPRUS
SAMPLE + DRILL HOLE LOCATIONS

- SE1 = DRILL HOLE
- S1 = SURFACE SAMPLE
- ⊘ = PIT
- □ = SHAFT
- 70 / = FAULT
- 35 / = FOLIATION IN SCHIST
- ≠ = VERTICAL FOLIATION IN GRANITE
- / = SUBVERTICAL FAULT / QTZ VEIN

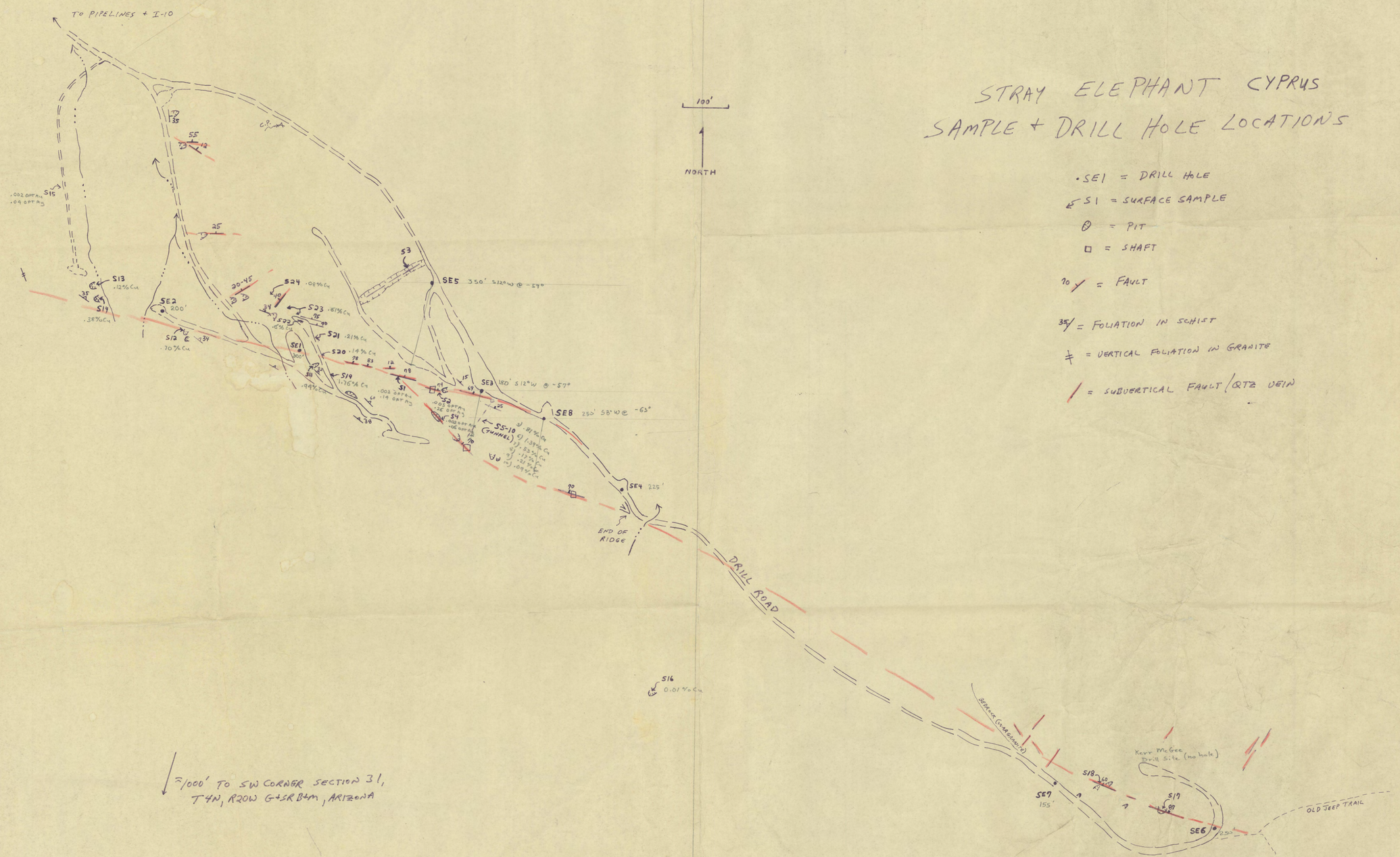

≈1000' TO SW CORNER SECTION 31,
T4N, R20W G&SRB&M, ARIZONA

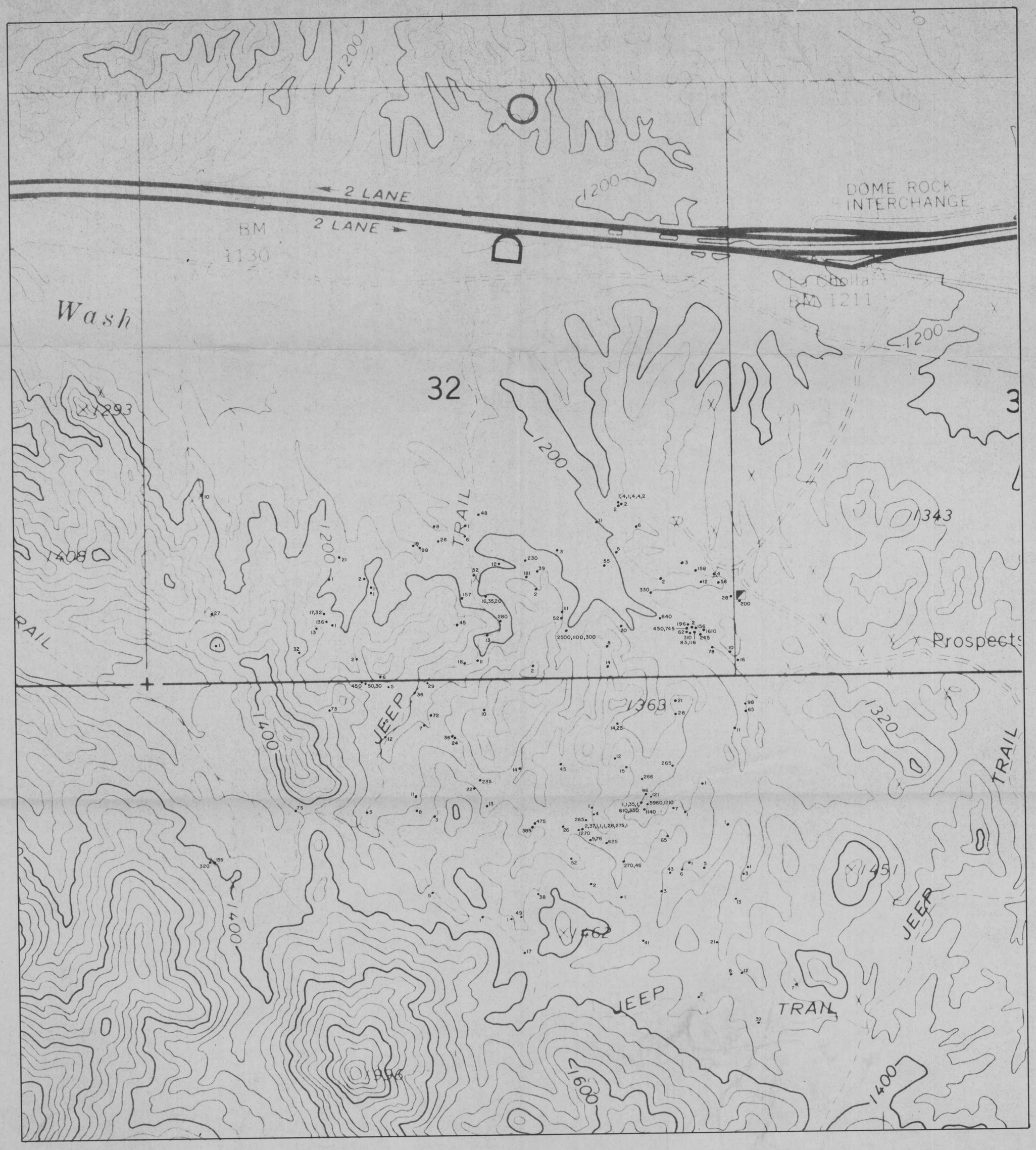

20 = SAMPLE SITE WITH Au IN ppb

N

STRAY ELEPHANT PROPERTY

LA PAZ COUNTY, ARIZONA

ROCK GEOCHEMISTRY

PROJECT			
DATE ORIG. 2-21-89	DATE REVISED	SCALE 1"=500' 0 500' 1000'	
PREPARED BY	DRAFTED BY	PROJECT NO.	

AMERICAN COPPER & NICKEL CO., INC.



INDUCED POLARIZATION AND RESISTIVITY

American Copper & Nickel Company, Inc.
4860 Robb St.
Wheat Ridge, Colorado 80033

PROJECT: STRAY ELEPHANT

AREA: WESTERN DISTRICT	**STATE:** ARIZONA
SURVEY DATE: MARCH 2 1988	**COUNTY:** LA PAZ
SECT. 32 **T** 4N **,R** 20W	**QUADRANGLE:** MID. CAMP MTN.
SUPERVISOR: B. RANDA	PARTY LEADER: A. SNYDER CREW: J. LUKENS
INSTRUMENT: PHEONIX Rx	**FREQUENCIES:** 0.25 & 2.5
DATE DRAWN: 03-05-1988	**SCALE:** 1cm : 3048cm (100Ft)
	FILENAME: SE84E.IP

CONTOUR INTERVAL: LOGARITHMIC

ANOMALY CLASSIFICATION:
STRONG MEDIUM WEAK POSSIBLE

ELECTRODE CONFIGURATION: DIPOLE - DIPOLE

C1--a--C2-----na-----P1--a--P2

a = 200.0 Ft

LINE NO.: 8400E



INDUCED POLARIZATION AND RESISTIVITY

American Copper & Nickel Company, Inc.
4860 Robb St.
Wheat Ridge, Colorado 80033

PROJECT: STRAY ELEPHANT

AREA: WESTERN DISTRICT	**STATE:** ARIZONA
SURVEY DATE: FEBRUARY 25 1988	**COUNTY:** LA PAZ
SECT. 32 **T** 4N **,R** 20W	**QUADRANGLE:** LA PAZ
SUPERVISOR: B. RANDA	PARTY LEADER: A. SNYDER CREW: J. LUKENS
INSTRUMENT: PHOENIX Rx	**FREQUENCIES:** 0.25 & 2.5 HZ
DATE DRAWN: 03-01-1988	**SCALE:** 1cm : 3048cm (100FT)
	FILENAME: SE100E.IP

CONTOUR INTERVAL: LOGARITHMIC

ANOMALY CLASSIFICATION:

STRONG MEDIUM WEAK POSSIBLE

ELECTRODE CONFIGURATION: DIPOLE - DIPOLE

C1--a--C2-----na-----P1--a--P2

a = 200.0 Ft

LINE NO.: 10000E



INDUCED POLARIZATION AND RESISTIVITY

American Copper & Nickel Company, Inc.
4860 Robb St.
Wheat Ridge, Colorado 80033

PROJECT: STRAY ELEPHANT

AREA: WESTERN DISTRICT

STATE: ARIZONA

SURVEY DATE: MARCH 1 1988

COUNTY: LA PAZ

SECT. 32 **T** 4N **R** 20W

QUADRANGLE: MID. CAMP MTN.

SUPERVISOR: G. RANDA

PARTY LEADER: A. SNYDER
CREW: J. LUKENS

INSTRUMENT: PHOENIX Rx

FREQUENCIES: 0.25 & 2.5

DATE DRAWN: 03-03-1988

SCALE: 1cm = 3048cm (100Ft)

FILENAME: SE88E.IP

CONTOUR INTERVAL: LOGARITHMIC

ANOMALY CLASSIFICATION:

STRONG | MEDIUM | WEAK | POSSIBLE

ELECTRODE CONFIGURATION: DIPOLE - DIPOLE

C1--a--C2-----na-----P1--a--P2

a = 200.0 Ft

LINE NO.: 8800E

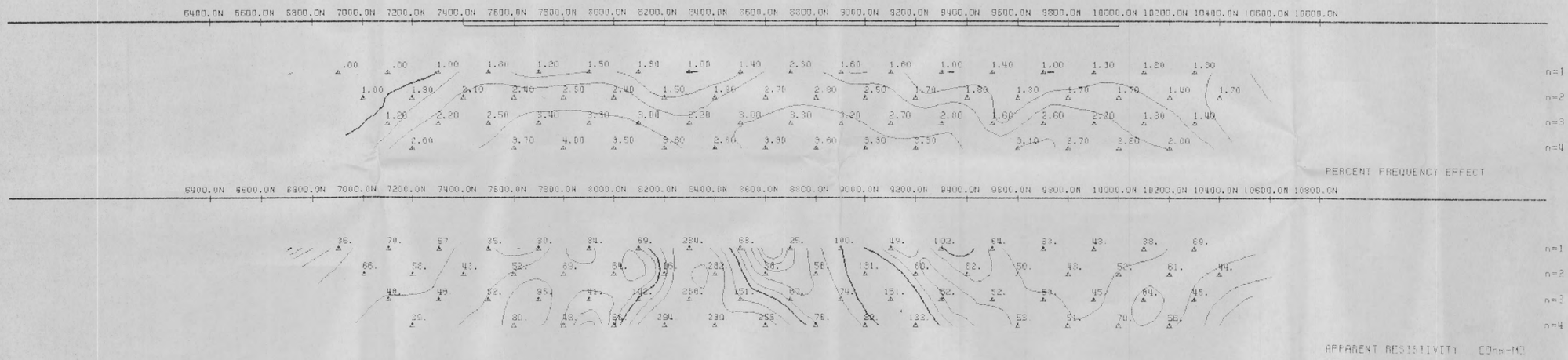

INDUCED POLARIZATION AND RESISTIVITY

American Copper & Nickel Company, Inc.
4860 Robb St.
Wheat Ridge, Colorado 80033

PROJECT: STRAY ELEPHANT	
AREA: WESTERN DISTRICT	STATE: ARIZONA
SURVEY DATE: MARCH 4 1988	COUNTY: LA PAZ
SECT. 32 T 4N , R 20W	QUADRANGLE: MID. CAMP MTN.
SUPERVISOR: B. RANDA	PARTY LEADER: A. SNYDER CREW: J. LUKENS
INSTRUMENT: PHEONIX Rx	FREQUENCIES: 0.25 & 2.5
DATE DRAWN: 03-15-1988	SCALE: 1cm : 3048cm (100Ft)
	FILENAME: SE80E.IP

CONTOUR INTERVAL: LOGARITHMIC

ANOMALY CLASSIFICATION:

STRONG MEDIUM WEAK POSSIBLE

ELECTRODE CONFIGURATION: DIPOLE - DIPOLE

C1--a--C2-----na-----P1--a--P2

a = 200.0 Ft

LINE NO.: 8000E

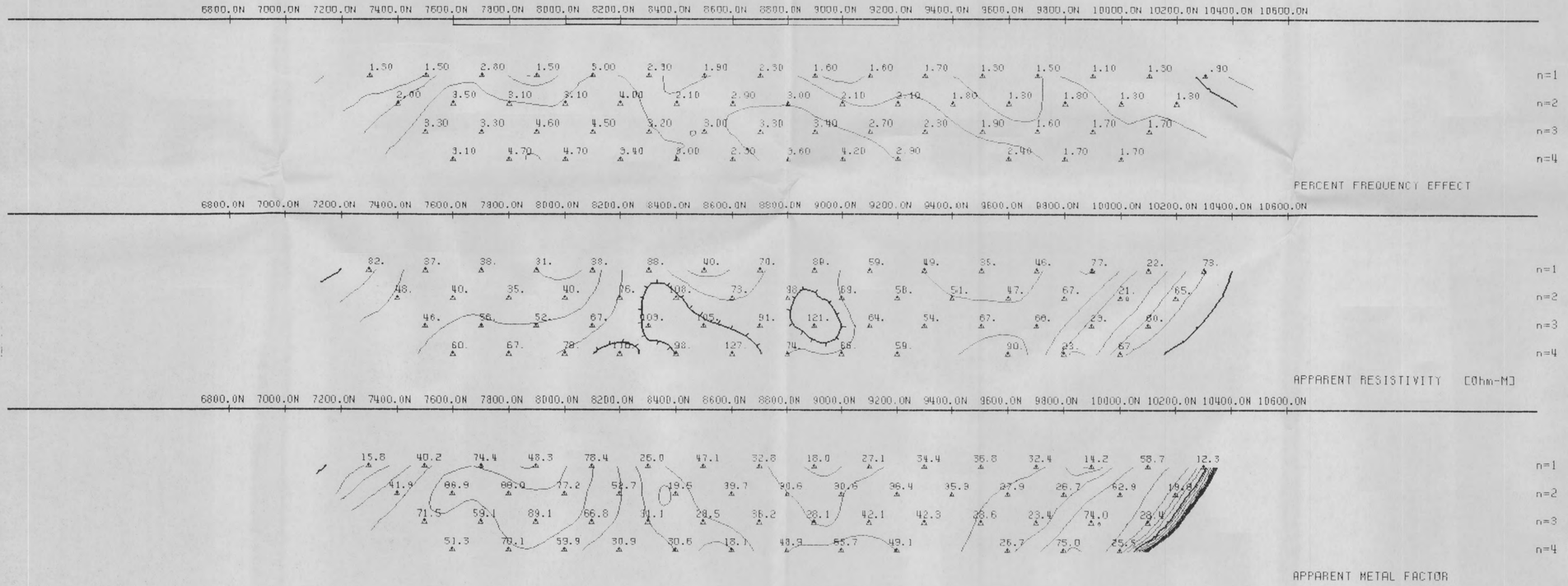

INDUCED POLARIZATION AND RESISTIVITY

American Copper & Nickel Company, Inc.
4860 Robb St.
Wheat Ridge, Colorado 80033

PROJECT: STRAY ELEPHANT

AREA: WESTERN DISTRICT	**STATE:** ARIZONA
SURVEY DATE: MARCH 3 1988	**COUNTY:** LA PAZ
SECT. 32 **T** 4N **,R** 20W	**QUADRANGLE:** MID. CAMP MTN.
SUPERVISOR: B. RANDA	PARTY LEADER: A. SNYDER CREW: J. LUKENS
INSTRUMENT: PHEONIX Rx	**FREQUENCIES:** 0.25 & 2.5
DATE DRAWN: 03-06-1988	**SCALE:** 1cm = 304.8cm (100FT)
	FILENAME: 3E76E.IP

CONTOUR INTERVAL: LOGARITHMIC

ANOMALY CLASSIFICATION:

STRONG | MEDIUM | WEAK | POSSIBLE

ELECTRODE CONFIGURATION: DIPOLE - DIPOLE

C1--a--C2-----na-----P1--a--P2

a = 200.0 FT

LINE NO.: 7600E

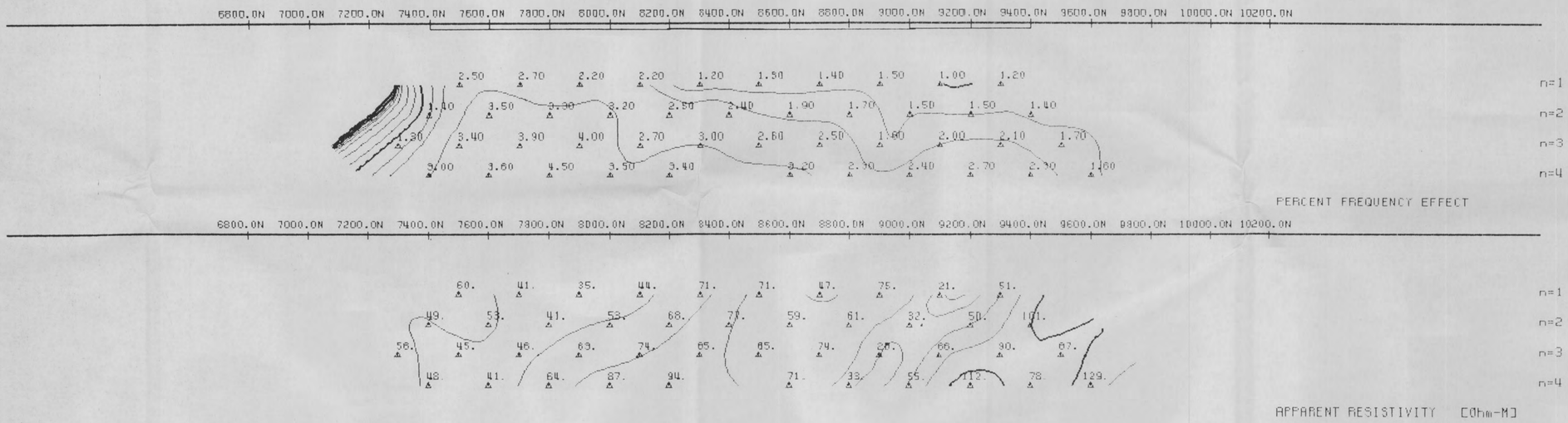

INDUCED POLARIZATION AND RESISTIVITY

American Copper & Nickel Company, Inc.
4860 Robb St.
Wheat Ridge, Colorado 80033

PROJECT: STRAY ELEPHANT

AREA: WESTERN DISTRICT	**STATE:** ARIZONA
SURVEY DATE: MARCH 6 1988	**COUNTY:** LA PAZ
SECT. 33 **T** 4N **,R** 20W	**QUADRANGLE:** MID. CAMP MTN.
SUPERVISOR: B. RANDA	PARTY LEADER: A. SNYDER CREW:
INSTRUMENT: PHEONIX Rx	**FREQUENCIES:** .25 & 2.5 HZ
DATE DRAWN: 03-08-1988	**SCALE:** 1cm : 3048cm (100Ft)
	FILENAME: SE72E.IP

CONTOUR INTERVAL: LOGARITHMIC

ANOMALY CLASSIFICATION:

STRONG MEDIUM WEAK POSSIBLE

ELECTRODE CONFIGURATION: DIPOLE - DIPOLE

C1--a--C2-----na-----P1--a--P2

a = 200.0 Ft

LINE NO.: 7200E



INDUCED POLARIZATION AND RESISTIVITY

American Copper & Nickel Company, Inc.
4860 Robb St.
Wheat Ridge, Colorado 80033

PROJECT: STRAY ELEPHANT

AREA: WESTERN DISTRICT	**STATE:** ARIZONA
SURVEY DATE: FEBRUARY 27 1988	**COUNTY:** LA PAZ
SECT. 33 **T** 4N **R** 20W	**QUADRANGLE:** MID. CAMP MTN.
SUPERVISOR: B. RANDA	PARTY LEADER: A. SNYDER CREW: J. LUKENS
INSTRUMENT: PHEONIX Rx	**FREQUENCIES:** 0.25 & 2.5
DATE DRAWN: 03-04-1988	**SCALE:** 1cm : 3048cm (100Ft)
	FILENAME: SE104E.IP

CONTOUR INTERVAL: LOGARITHMIC

ANOMALY CLASSIFICATION:

STRONG MEDIUM WEAK POSSIBLE

ELECTRODE CONFIGURATION: DIPOLE - DIPOLE

C1--a--C2-----na-----P1--a--P2

a = 200.0 Ft

LINE NO.: 10400E

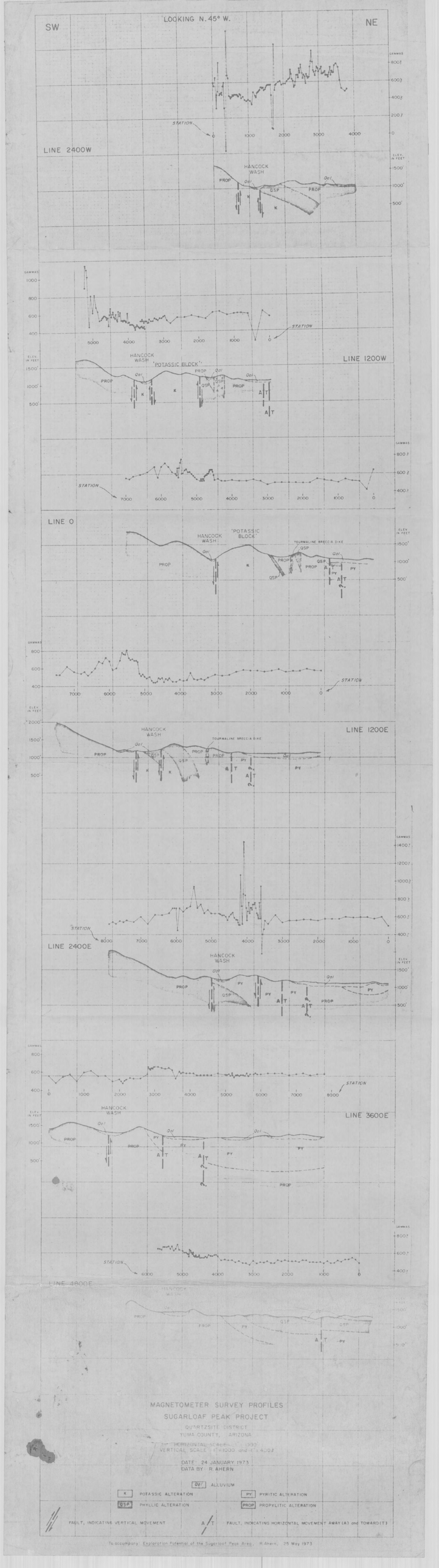
LOOKING N. 45° W.
SW
NE
LINE 2400W
LINE 1200W
LINE 0
LINE 1200E
LINE 2400E
LINE 3600E
LINE 4800E
HANCOCK WASH
"POTASSIC BLOCK"
TOURMALINE BRECCIA DIKE
STATION
GAMMAS
ELEV. IN FEET
Qal
QSP
PROP
PY
K
A T
MAGNETOMETER SURVEY PROFILES
SUGARLOAF PEAK PROJECT
QUARTZSITE DISTRICT
YUMA COUNTY, ARIZONA
HORIZONTAL SCALE 1" = 1000'
VERTICAL SCALE 1" = 1000' and 1" = 400'
DATE: 24 JANUARY 1973
DATA BY: R. AHERN
Qal ALLUVIUM
K POTASSIC ALTERATION
PY PYRITIC ALTERATION
QSP PHYLLIC ALTERATION
PROP PROPYLITIC ALTERATION
FAULT, INDICATING VERTICAL MOVEMENT
A / T FAULT, INDICATING HORIZONTAL MOVEMENT AWAY (A) and TOWARD (T)
To accompany Exploration Potential of the Sugarloaf Peak Area, R. Ahern, 25 May 1973

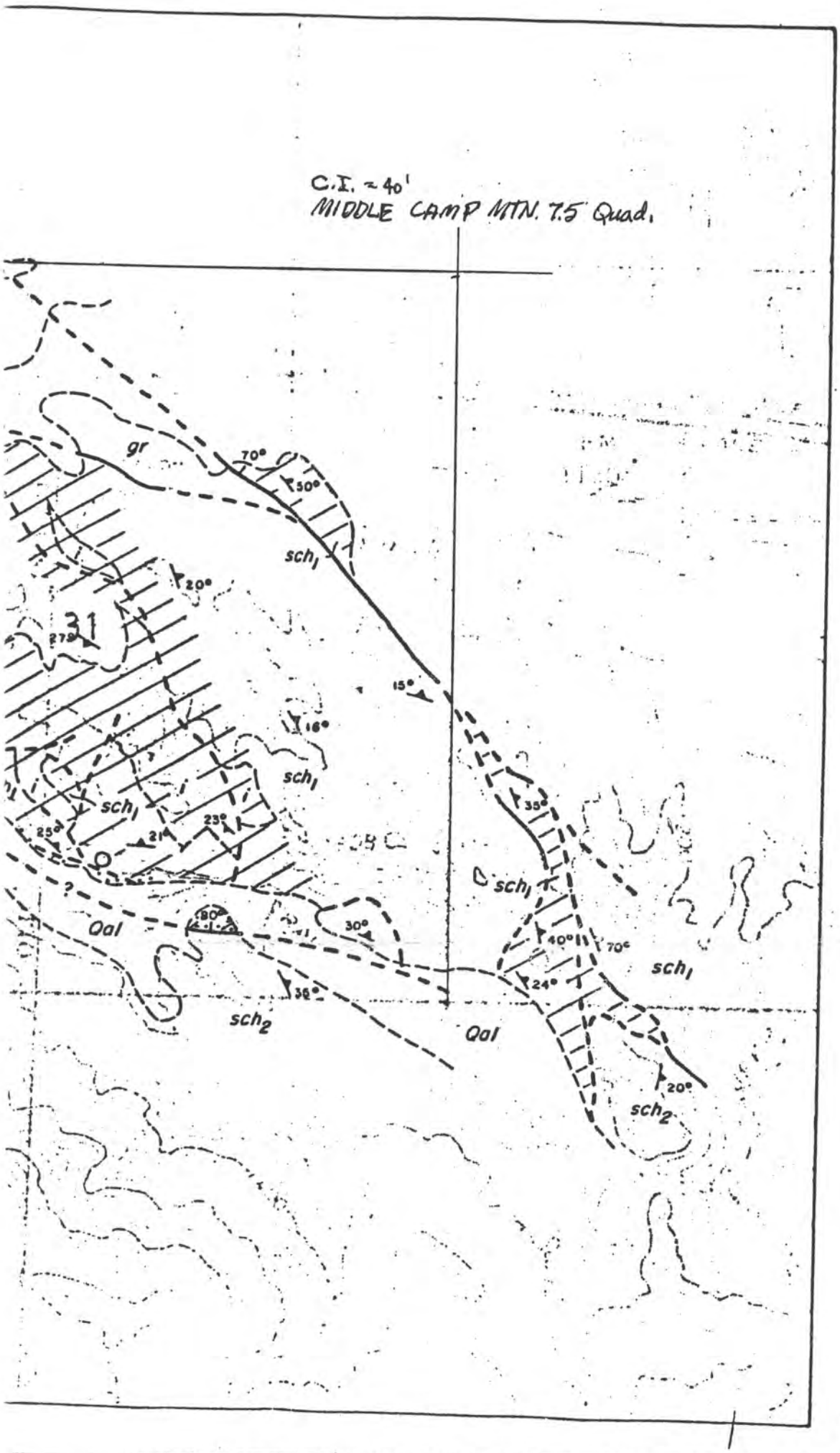

Qal	ALLUVIUM
i	YOUNGER INTRUSIVE - QUARTZ, ORTHOC WEAK CHLORITE, SERICITE. THIS UNIT HIGHLY ALTERED TO QUARTZ-SERICITE
gr	OLDER GRANITE - QUARTZ-ORTHOCLASE BIOTITE, GENERALLY CHLORITIZED WIT MODERATE EPIDOTE, WEAK PYRITIC ZON
sch_1	QUARTZ-ALBITE-BIOTITE SCHIST-GENE CHLORITIZED, WEAK TO LOCALLY HEAVY CUT BY WEAK TO LOCALLY STRONG PYR MAY BE IN PART HYBRID ROCKS INCLUDE AND PRODUCED BY INTRUSION OF OLDER
sch_2	QUARTZ-CHLORITE-EPIDOTE SCHIST, DIS QUARTZ-EYES, SOME SERICITE
	AREA OF STRONG PYRITIC ALTERATION
	COPPER MINERALIZATION
15°	FOLIATION
	FAULT, SHOWING DIP
	KERR McGEE DRILL HOLES
	MINERALIZED
	ORE
	IN PROGRESS (ANGLE)
	PROPOSED

KERR McGEE CORPORATION

QUARTZITE
GEOLOGY and ALTERATION

YUMA COUNTY, ARIZONA

1" = 1000'

B. LEEDY

FEBRUARY, 1975

TO ACCOMPANY MONTHLY REPORT - FEBRUARY, 1975

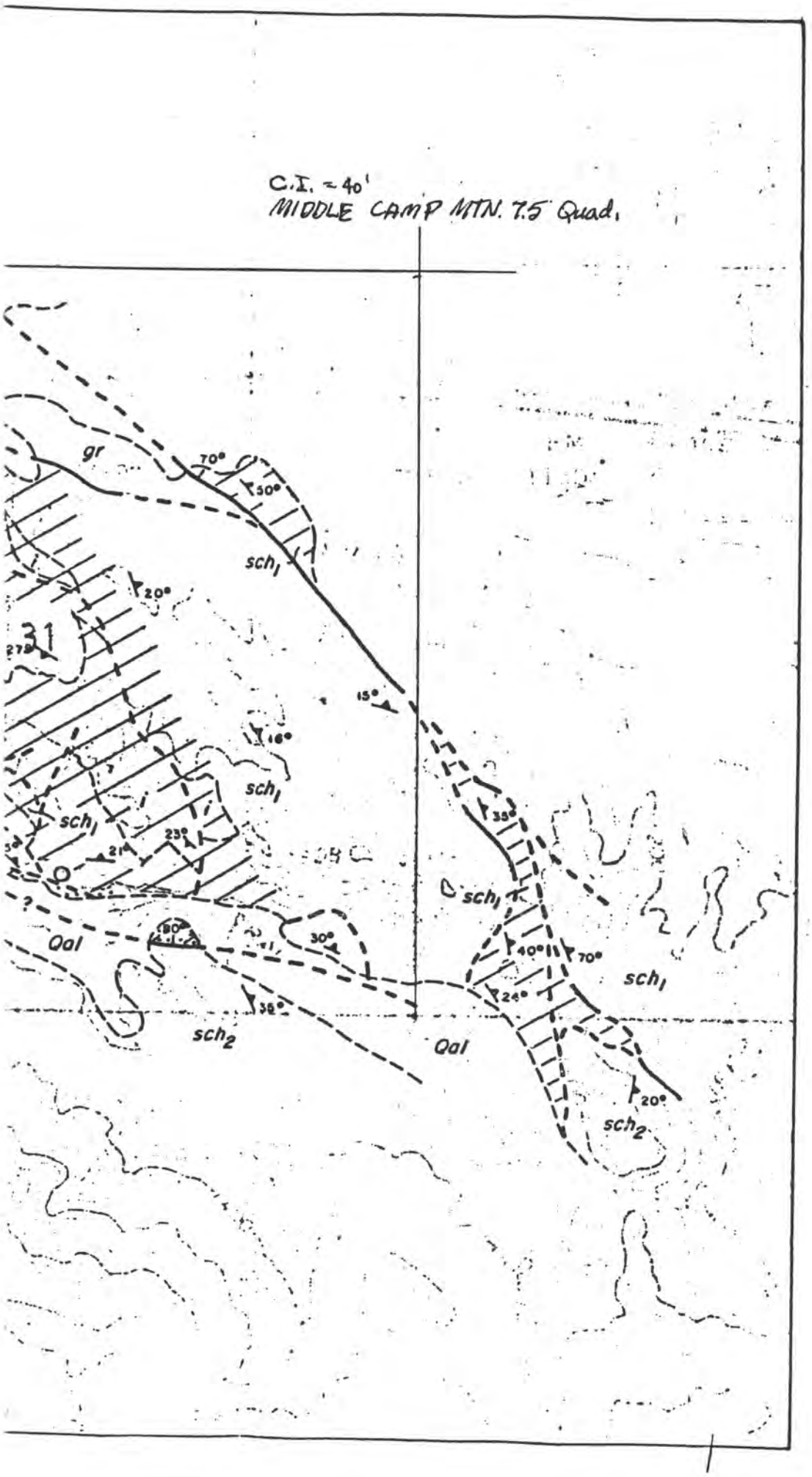

Qal	ALLUVIUM
i	YOUNGER INTRUSIVE - QUARTZ, ORTHOCLASE, WEAK CHLORITE, SERICITE. THIS UNIT USUAL HIGHLY ALTERED TO QUARTZ-SERICITE-PYRI
gr	OLDER GRANITE - QUARTZ-ORTHOCLASE-PLA BIOTITE, GENERALLY CHLORITIZED WITH WE MODERATE EPIDOTE, WEAK PYRITIC ZONES
sch_1	QUARTZ-ALBITE-BIOTITE SCHIST - GENERALL CHLORITIZED, WEAK TO LOCALLY HEAVY EPID CUT BY WEAK TO LOCALLY STRONG PYRITIC MAY BE IN PART HYBRID ROCKS INCLUDED WIT AND PRODUCED BY INTRUSION OF OLDER GRAN
sch_2	QUARTZ-CHLORITE-EPIDOTE SCHIST, DISTINCT QUARTZ-EYES, SOME SERICITE
	AREA OF STRONG PYRITIC ALTERATION
	COPPER MINERALIZATION
15°	FOLIATION
	FAULT, SHOWING DIP

KERR McGEE DRILL HOLES
- MINERALIZED
- ORE
- IN PROGRESS (ANGLE)
- PROPOSED

KERR McGEE CORPORATION

QUARTZITE
GEOLOGY and ALTERATION

YUMA COUNTY, ARIZONA

1" = 1000'

B. LEEDY FEBRUARY, 1975

TO ACCOMPANY MONTHLY REPORT - FEBRUARY, 1975

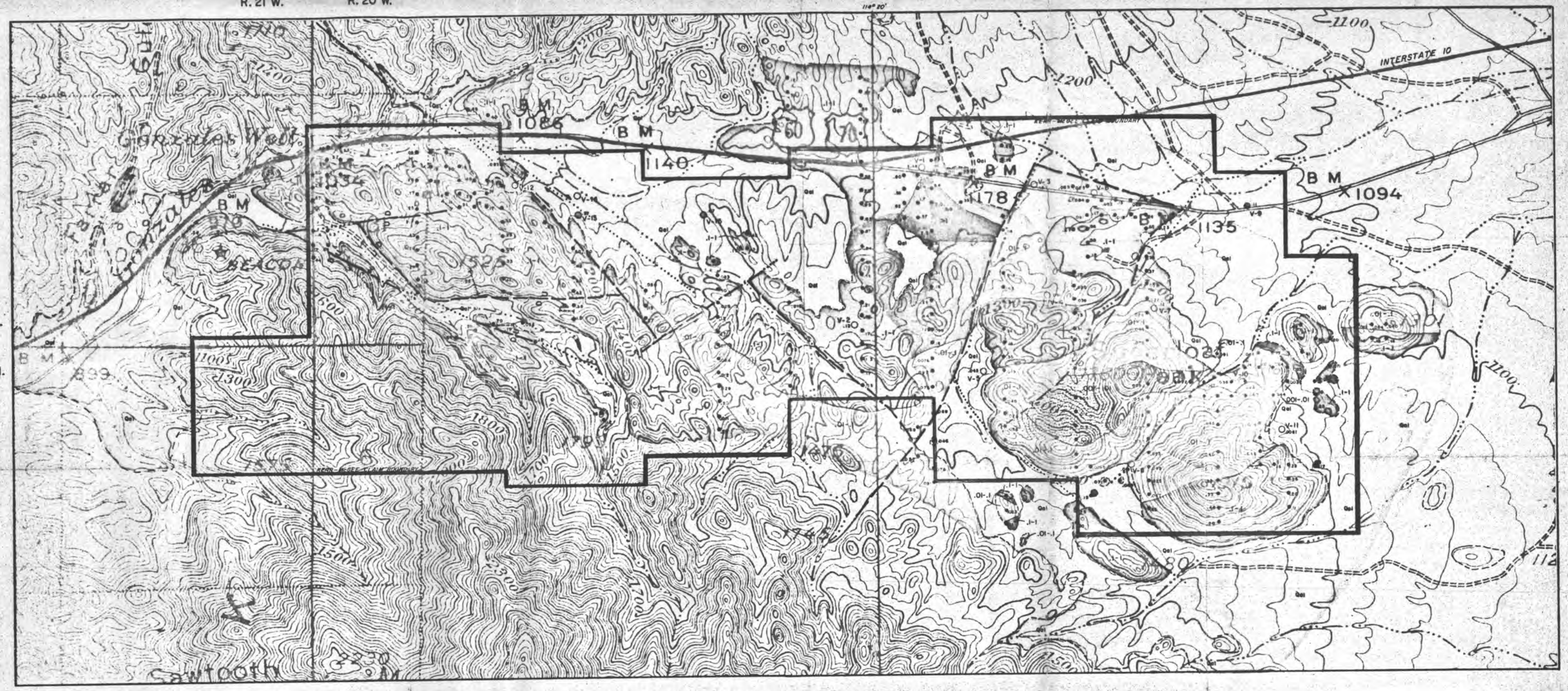

Qal ALLUVIUM

GRAB SAMPLE LOCATION
GRID SAMPLE LOCATION
Mo/Pb RATIO

COMBINED MOLYBDENUM AND LEAD VALUES

> 1000 PPM

100-1000 PPM

< 100 PPM

MOLYBDENUM / LEAD VALUE RANGES

> 1

.1 - 1

.01 - .1

.001 - .01

OUTLINE OF KERR-McGEE SUG AND ZALES CLAIMS

V-3 KERR-McGEE ROTARY VALIDATION DRILL HOLE

FAULT, INDICATING HORIZONTAL MOVEMENT

FAULT, INDICATING VERTICAL MOVEMENT

MOLYBDENUM/LEAD RATIO
SUGARLOAF PEAK PROJECT

QUARTZSITE DISTRICT, YUMA COUNTY, ARIZONA

1" = 1000'

1000' 500' 0 1000' 2000'

C.I. 25'

MAY, 1973

To accompany: Exploration Potential of the Sugarloaf Peak Area [redacted] 25 May 1973

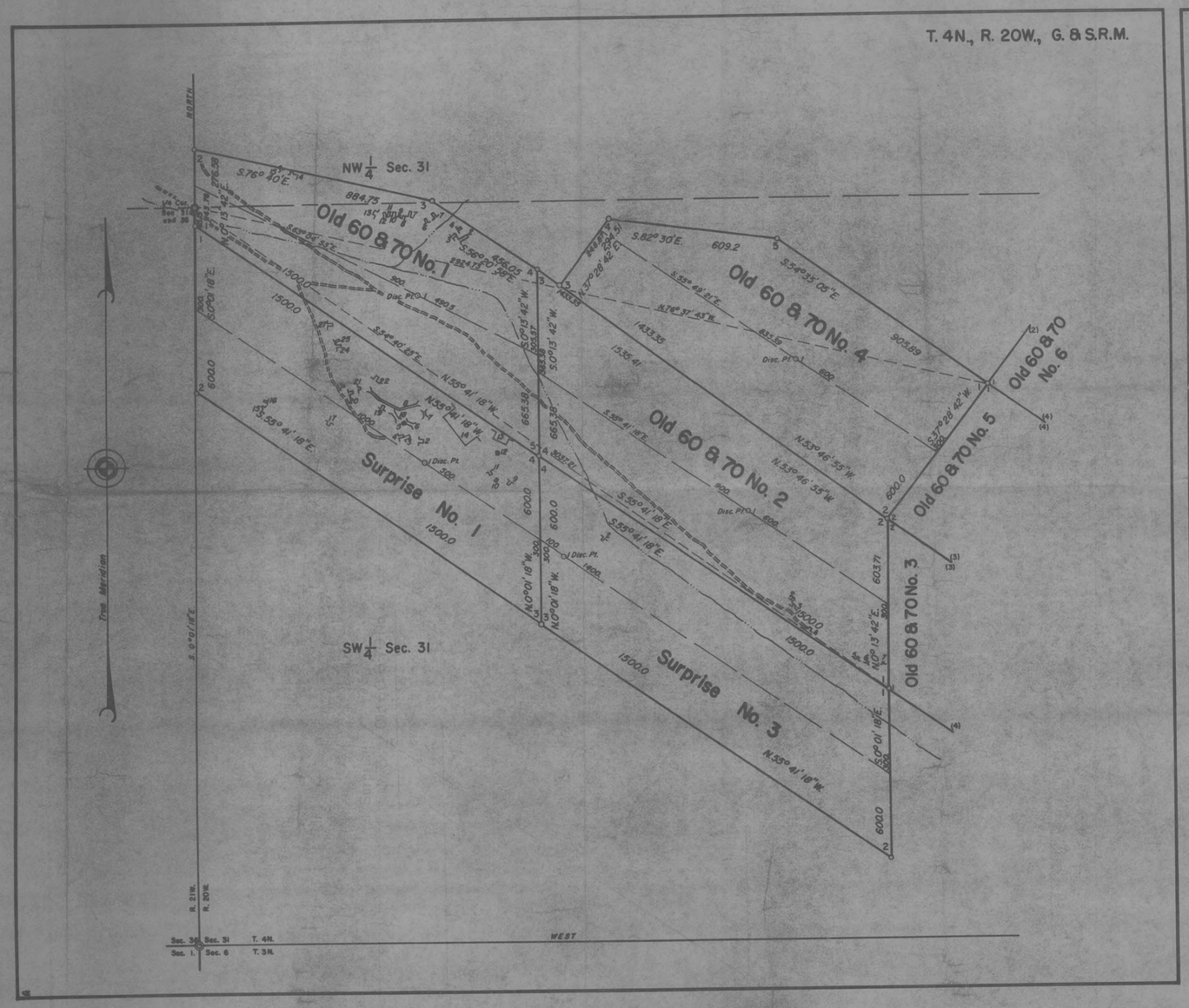

Sheet 1 of 2

MINERAL SURVEY No. 4646 ARIZONA

CLAIM OF

Royal Investments, Inc.

KNOWN AS THE

Old 60 & 70 Nos. 1, 2, 3, 4, 5, 6 & 7,
Surprise No. 1 & Surprise No. 3
LODES

SITUATE IN

Sec. 31, T. 4N., R. 20W., G. & S.R.M.
YUMA COUNTY
La Paz Mining District
Arizona Land District
Lat. 33°38'36"N., Long. 114°22'06"W., at Cor. No. 1,
Surprise No. 1

0 50 100 200 300 400 500 600 700 800 900 1000
Feet

Magnetic Declination, 15°E.

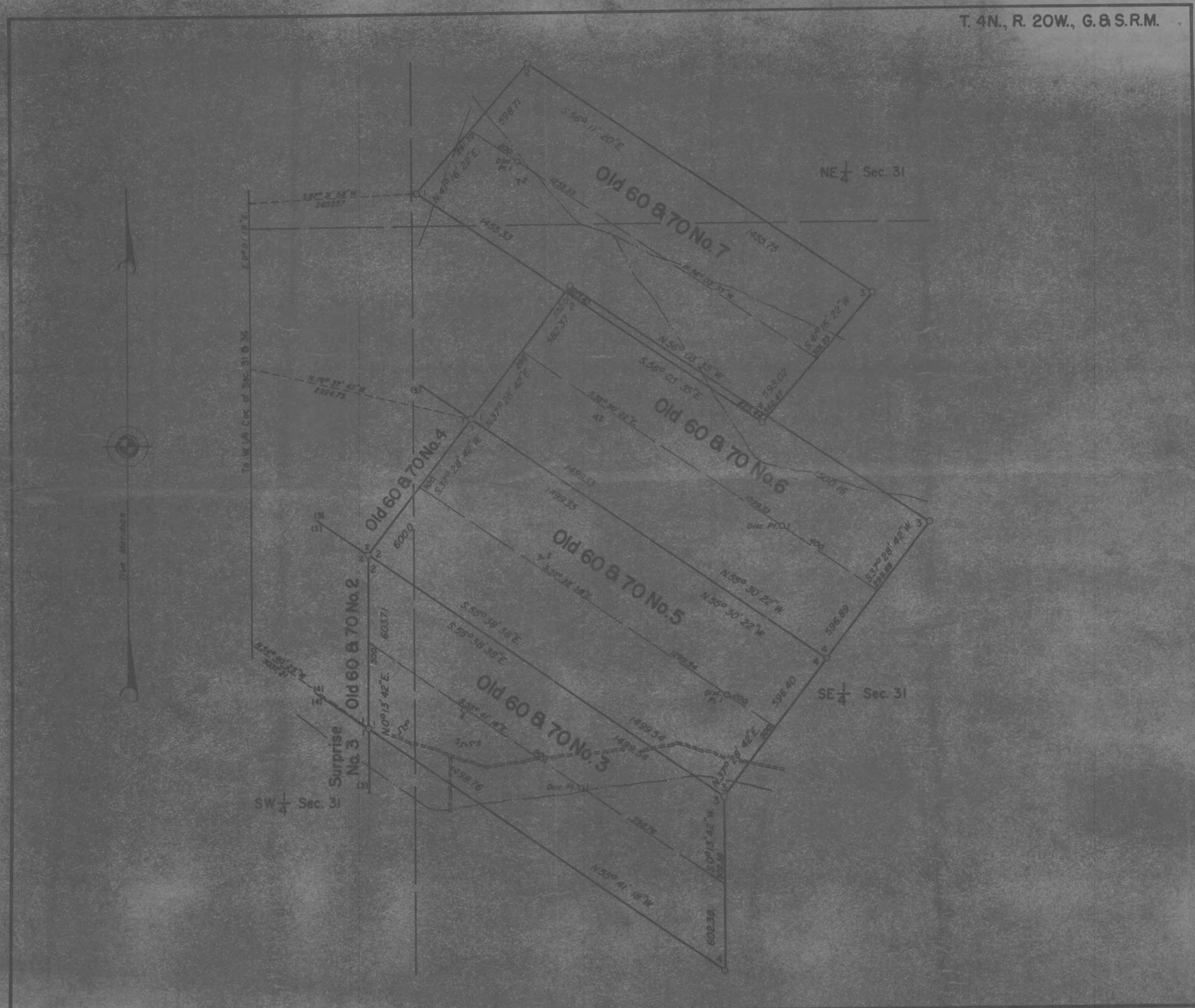

Sheet 2 of 2

MINERAL SURVEY
No. 4646
ARIZONA

0 50 100 200 300 400 500 600 700 800 900 1000

Feet

Magnetic Declination, 15° E.

Surveyed Aug. 30 to Dec. 19, 1966
By Louis A. Cornejo, Mineral Surveyor

UNITED STATES DEPARTMENT OF THE INTERIOR
BUREAU OF LAND MANAGEMENT

Phoenix, Arizona, November 13, 1967

I hereby certify that this plat of Mineral Survey No. 4646, Arizona, is strictly conformable to the field notes of said survey which have been examined and approved.

Riley C. Hanman *Acting State Director*

Yuma County
S.E. Claims AREA

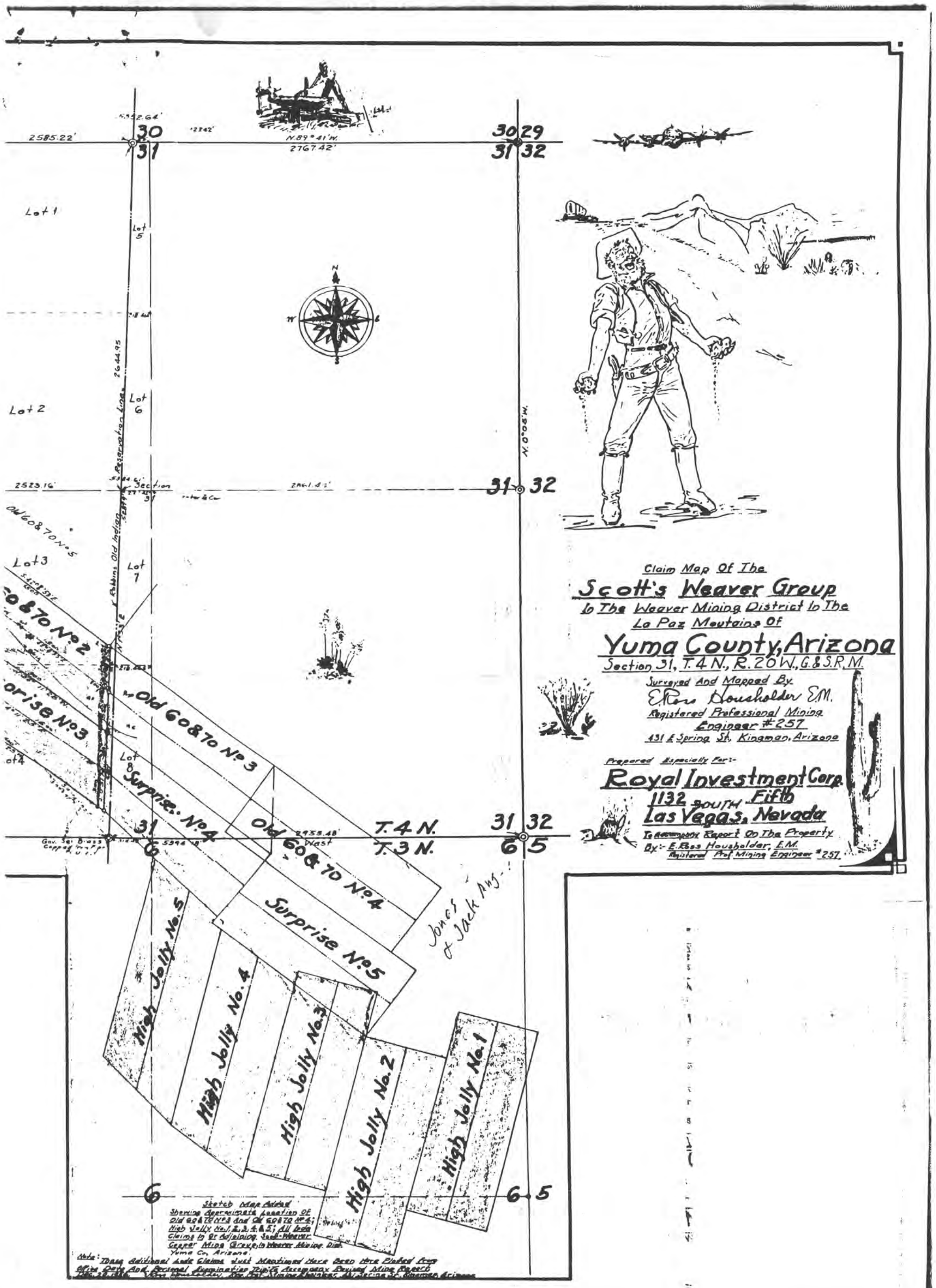
Claim Map Of The
Scott's Weaver Group
In The Weaver Mining District In The
La Paz Moutains Of
Yuma County, Arizona
Section 31, T.4N., R.20W., G.&S.R.M.
Surveyed And Mapped By
E. Ross Householder E.M.
Registered Professional Mining
Engineer #257
431 E Spring St. Kingman, Arizona
Prepared Especially For:-
Royal Investment Corp.
1132 South Fifth
Las Vegas, Nevada
Report On The Property
By:- E. Ross Householder, E.M.
Registered Prof. Mining Engineer #257
N.89°41'W.
2767.42'
2585.22'
2523.16'
2644.95
N.0°08'W.
T.4N.
T.3N.
Lot 1
Lot 2
Lot 3
Lot 4
Lot 5
Lot 6
Lot 7
Lot 8
Section 31
Old 60&70 No.3
Old 60&70 No.4
Surprise No.4
Surprise No.5
High Jolly No.1
High Jolly No.2
High Jolly No.3
High Jolly No.4
High Jolly No.5
Jones & Jack Ang.
Sketch Map Added
Showing Approximate Location Of
Old 60&70 No.3 And Old 60&70 No.4;
High Jolly No.1, 2, 3, 4 & 5; All Lode
Claims In Or Adjoining Scott-Weaver
Copper Mine Group, In Weaver Mining Dist.
Yuma Co, Arizona.
Note: These Additional Lode Claims Just Mentioned Have Been Here Located From
Office Data And Personal Examination Thereof Accompany Revised Mine Report

U - Survey 4646

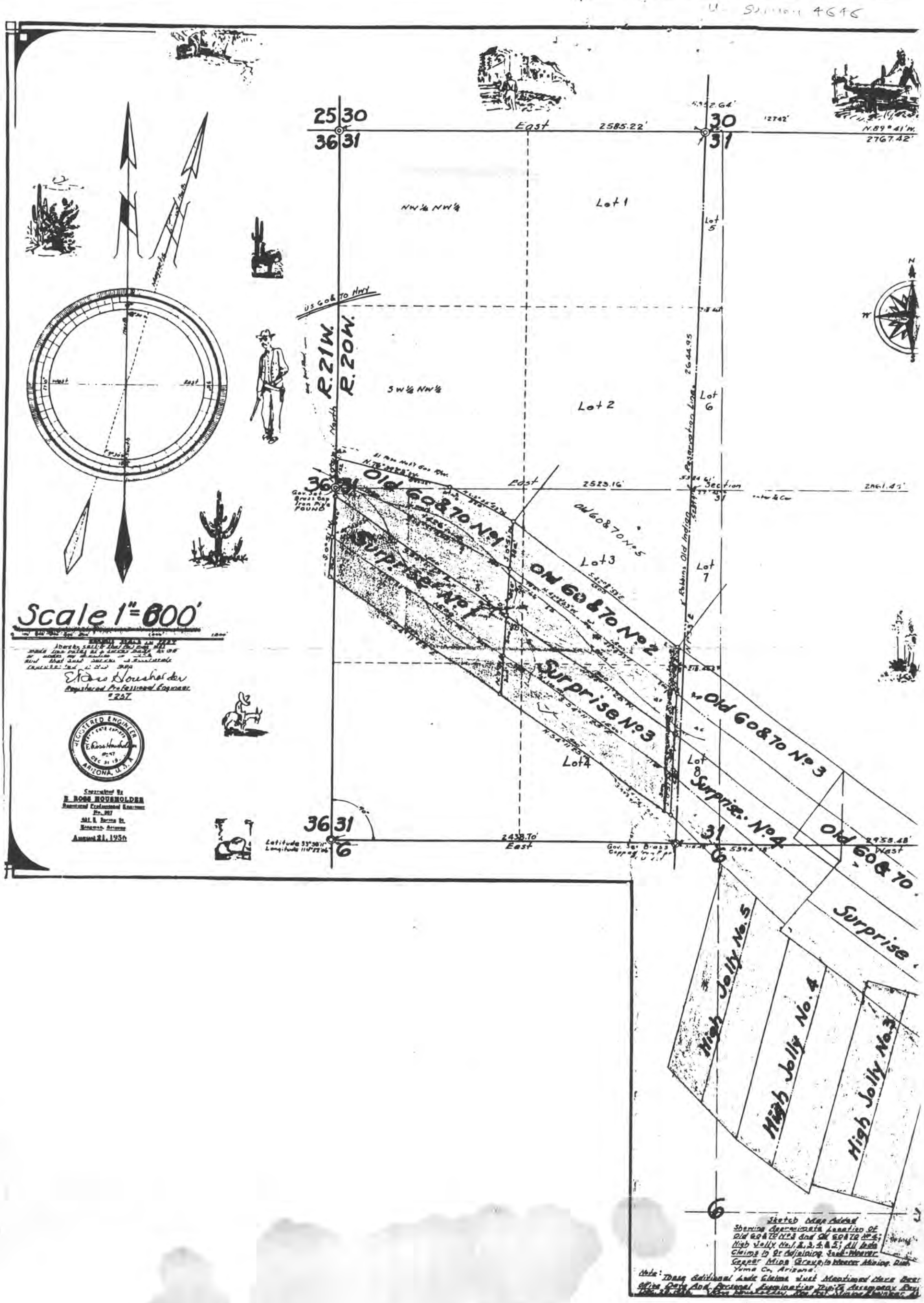

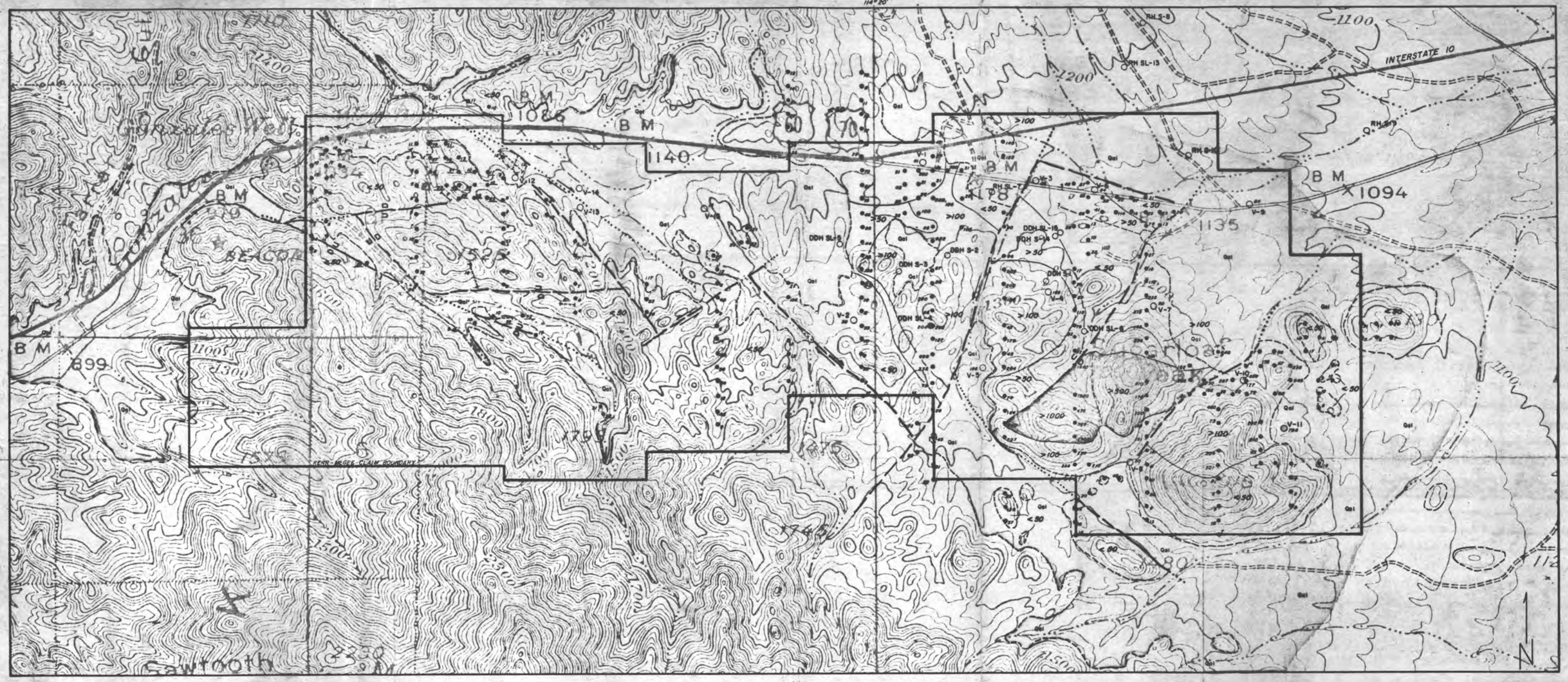

Qal ALLUVIUM

GRAB SAMPLE LOCATION
GRID SAMPLE LOCATION
PPM LEAD
UNDERSCORED VALUES FROM AMERICAN ANALYTICAL
OTHER VALUES FROM SOUTHWESTERN ASSAYERS

LEAD VALUE RANGES

> 1000 PPM

500-1000 PPM

100-500 PPM

50-100 PPM

< 50 PPM (PROBABLY EXTENDS INTO THE UNSAMPLED AREAS)

OUTLINE OF KERR-McGEE SUG AND ZALES CLAIMS

V-3 KERR-McGEE ROTARY VALIDATION DRILL HOLE
AVERAGE LEAD VALUE

DDH SL-5 RH S-8 CONGDON AND CAREY DIAMOND AND ROTARY DRILL HOLES
GEOCHEMICAL RESULTS COMPILED IN BASE METAL DISTRIBUTION AT SUGARLOAF PEAK, R. AHERN, AUGUST 1971

FAULT, INDICATING HORIZONTAL MOVEMENT

U/D FAULT, INDICATING VERTICAL MOVEMENT

LEAD GEOCHEMICAL VALUES
SUGARLOAF PEAK PROJECT

QUARTZSITE DISTRICT, YUMA COUNTY, ARIZONA

1" = 1000'

1000' 500' 0 1000' 2000'

C.I. 25'

[redacted]

MAY, 1973

To accompany: Exploration Potential of the Sugarloaf Peak Area, [redacted] 25 May 1973

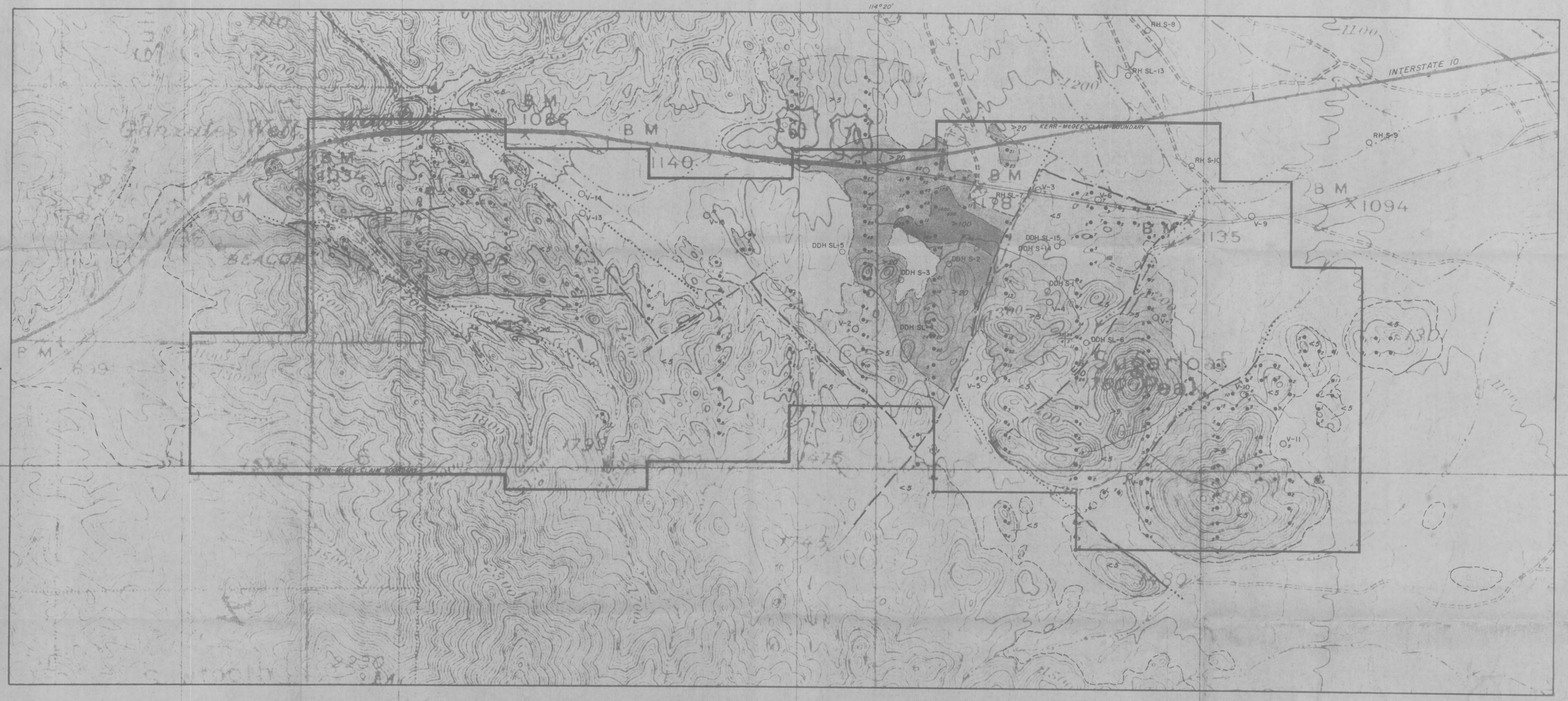

Qal ALLUVIUM

GRAB SAMPLE LOCATION
GRID SAMPLE LOCATION
PPM MOLYBDENUM
UNDERSCORED VALUES FROM AMERICAN ANALYTICAL
OTHER VALUES FROM SOUTHWESTERN ASSAYERS

MOLYBDENUM VALUE RANGES

- > 100 PPM
- 20-100 PPM
- 5-20 PPM
- <5 PPM (PROBABLY EXTENDS INTO THE UNSAMPLED AREAS)

OUTLINE OF KERR-McGEE SUG AND ZALES CLAIMS

V-3 KERR-McGEE ROTARY VALIDATION DRILL HOLE
AVERAGE MOLYBDENUM VALUE

DDH SL-5 RH S-8 CONGDON AND CAREY DIAMOND AND ROTARY DRILL HOLES
GEOCHEMICAL RESULTS COMPILED IN BASE METAL DISTRIBUTION AT SUGARLOAF PEAK, R. AHERN, AUGUST 1971

FAULT, INDICATING HORIZONTAL MOVEMENT

FAULT, INDICATING VERTICAL MOVEMENT

MOLYBDENUM GEOCHEMICAL VALUES
SUGARLOAF PEAK PROJECT

QUARTZSITE DISTRICT, YUMA COUNTY, ARIZONA

1" = 1000'

1000' 500' 0 1000' 2000'

C.I. 25'

R. AHERN

MAY, 1973

To accompany: Exploration Potential of the Sugarloaf Peak Area, R. Ahern, 25 May 1973

FIGURE 1:
GEOLOGIC & GEOCHEMICAL
SAMPLE LOCATION MAP
SE CLAIM GROUP
YUMA COUNTY ARIZONA
SCALE 1"=500'

March 22, 1983

Mr. Robert Larkin
Natural Resource Plannér, Minerals & Energy Section
Arizona State Land Department
1624 West Adams
Phoenix, Arizona 85007

Re: Proposed field activities for Prospecting Permit Renewal
#08-83801 - sec. 36 (E 1/2) T4N R8lW

Dear Mr. Larkin:

In response to your letter of March 21, 1983, we hereby advise you that our proposed field activities this year will not require a plan of operations because we plan only geological, radiometric, geochemical, and geophysical tests and measurements using equipment transported without mechanized earth-moving ~~moving~~ equipment or tracked vehicles. We will be doing more geologic mapping, geochemical sampling and geophysical exploration to continue the work done last year which is described in our last prospecting permit renewal submitted to your department.

Sincerely yours,

Walter E. Heinrichs, Jr.

WEH:mt

Arizona
State Land Department

BRUCE BABBITT
GOVERNOR

1624 WEST ADAMS
PHOENIX, ARIZONA 85007
602 - 255 - 4634

OFFICE OF
STATE LAND COMMISSIONER

J.6 #1425-SE

RECEIVED
MAR 22 1983
BOX 5964
TUCSON, AZ. 85703

March 21, 1983

Walter E. Heinrichs, Jr.
Heinrichs Geoexploration Co., Inc.
P.O. Box 5964
Tucson, AZ 85703

Re: Prospecting Permit Renewal #08-83801- Sec. 36, T.4N., R.21W.

Dear Mr. Heinrichs:

The enclosed information sheet describes the Departmental requirement for a Plan of Operations and Reclamation Plan. This office is currently devising a Plan of Operations form to be used by applicants. The form will allow faster and more efficient transmittal of information between applicants and the Minerals & Energy Section.

In the interim we will continue to require a plan in the format described in the enclosure. If your proposed prospecting activities come under the heading, "WHEN NOT REQUIRED," we would still appreciate a brief description of proposed field activities.

If drilling is anticipated, the proposed drillhole locations, depth, and method of plugging and abandoning must also be submitted and approved. Please be advised that the State of Arizona has strict laws protecting archaeological sites and certain species of native plants. It is the responsibility of the applicant to comply with these laws.

Sincerely,

Robert Larkin

Robert Larkin
Natural Resource Planner
Minerals & Energy Section

RAL/plp
Encl.

PLAN OF OPERATIONS AND RECLAMATION PLAN

Certain operations for mineral and mineral materials exploration and extraction must be carried out under an approved Plan of Operations. The Plan shall include measures for reclamation of the land.

WHEN REQUIRED--

A Plan of Operations is required if the proposed operation:

1) involves the use of tracked vehicles or mechanized earth-moving equipment;

2) involves construction of, or major improvements to roads or other means of access;

3) destroys trees five or more inches in diameter at the base, or protected native plants as described by the Arizona Native Plant Law;

4) involves construction or placing of portable or fixed structures intended to remain on State Land for more than 30 days;

5) requires the use of explosives;

6) may cause changes in a water course;

7) involves the modification of surface improvements; or

8) as otherwise required by the Department.

WHEN NOT REQUIRED--

A Plan of Operations is not required when the proposed operation involves:

1) searching for and occasionally removing mineral specimens without the use of tracked vehicles or earth-moving equipment.

2) maintaining or making minor improvements in existing roads.

3) making geological, radiometric, geochemical, geophysical or other tests and measurements using devices or drilling equipment which are transported without mechanized earth-moving equipment or tracked vehicles.

THE PLAN OF OPERATIONS
MUST BE SUBMITTED PRIOR TO SURFACE DISTURBANCE TO THE MINERALS AND ENERGY SECTION OF THE STATE LAND DEPARTMENT.

COMPONENTS OF PLAN--

The Plan shall include the following:

1) Name, address, phone number of:
   a) Person for whom operations being conducted.
   b) Person in charge of operations.

2) Topographic map detailing:
   a) Current means of access.
   b) Proposed means of access.
   c) Size of area where surface resources will be disturbed.

3) Information describing either entire operation proposed or reasonably forseeable operations.

4) Description of nature and location of existing or proposed roads or other facilities.

5) Means of transportation to be used.

6) Estimated period during which the activity will take place.

7) Estimation of damage to vegetation.

8) Description of equipment to be used in operation.

9) Reclamation Plan detailing the type, extent, and timing of the proposed reclamation.

Reclamation shall be commenced, conducted and completed as soon as possible after surface disturbance and shall include:

1) Reshaping of the land to its approximate original contour, or to an appropriate contour as determined by the Department;

2) Restoring such reshaped lands by replacement of topsoil if determined appropriate by the Department;

3) Revegetating the lands by using species previously occurring in the area, at least to the point where natural succession is occurring; or as determined by the Department; and,

4) Providing for continuous safety and protection of human life and livestock by the adequate fencing and/or other closing or filling of all shafts, prospect holes, adits, tunnels and other dangerous mine workings.

APPROVAL--

Normally a decision will be made within 30 days after receipt of the Plan in the Phoenix office of the State Land Department. The Department may take 60 additional days for consideration with appropriate reasons.

More detailed information regarding these rules may be obtained from the Minerals and Energy Section of the State Land Department. The telephone number is (602) 255-4628.

RECEIVED
MAR 22 1983
BOX 5964
TUCSON, AZ. 85703

TUESDAY

2

SEPT. 1980

AUGUST						
S	M	T	W	T	F	S
					1	2
3	4	5	6	7	8	9
10	11	12	13	14	15	16
17	18	19	20	21	22	23
24	25	26	27	28	29	30
31						

OCTOBER						
S	M	T	W	T	F	S
			1	2	3	4
5	6	7	8	9	10	11
12	13	14	15	16	17	18
19	20	21	22	23	24	25
26	27	28	29	30	31	

8:00
8:30
9:00
9:30
10:00
10:30
11:00
11:30
12:00
1:00
1:30
2:00
2:30
3:00
3:30
4:00
4:30
5:00
5:30

12:40 GCI 1/7/83
12:38 (303) 759-6500
2 Minutes Lower Colo.
Gulf Min Res
Tom Heidrich Job #1425
out to lunch - left word. MW

To avoid payment of penalty and interest this payment must be IN the OFFICE OF the State Land Department ON or BEFORE the DUE DATE. Date of POSTAL STAMP will not be accepted as time of payment.

RECEIVED
JAN 3 83
BOX 5964
TUCSON, AZ. 85703

1425

HEINRICHS
GEOEXPLORATION CO INC
P O BOX 5964
TUCSON AZ 85703

STATE OF ARIZONA
STATE LAND DEPARTMENT
1624 WEST ADAMS - 4TH FLOOR
PHOENIX, ARIZONA 85007

12-0186

KIND ENTRY	LEASE OR C. P REFERENCE NO
08	8380100

STATEMENT

SEC.	TOWNSHIP	RANGE

ACCOUNT NO GRANT FUND	SUB	CARRYING CAPACITY		BILLING DESCRIPTION	RATE	ACRES	$ AMOUNT
10	300	35	APP FEE	PROSPECTING PERMITS			25 00

SE.

YOUR PERMIT TERMINATES ON THE DATE DUE NOTED BELOW. TO RENEW THIS PERMIT, THE ENCLOSED APPLICATION IS TO BE COMPLETED AND FILED WITH THIS DEPARTMENT PRIOR TO 5:00 PM ON THE DUE DATE, TOGETHER WITH REQUIRED MONIES. INSTRUCTIONS ON THE APPLICATION MUST BE STRICTLY ADHERED TO SO THAT ANY RIGHTS GRANTED BY THE PERMIT ARE PROTECTED.

CERTIFICATE OF PURCHASE $ UNPAID BALANCE	BILLING PERIOD FROM MO	DAY	YR	TO MO	DAY	YR	DATE BILLED MO	DAY	YR	DATE DUE MO	DAY	YR	TOTAL ACRES	$ TOTAL AMOUNT
							12	31	82	03	16	83	00	25 00

IF PAYMENT IS MADE ON OR BEFORE THIS DATE → PAY THIS AMOUNT

SEE OTHER SIDE FOR INTEREST CHARGE ON DELINQUENT CERTIFICATE OF PURCHASE PAYMENTS
LAW PERTAINING TO PENALTY AND INTEREST ON RENTAL - A.R.S. SEC. 37-288
AMOUNT SUBJECT TO ADDITIONAL CHARGES IF NOT PAID ON OR BEFORE DUE DATE

	5% PENALTY OF RENTAL $	
	TOTAL RENTAL AMOUNT PLUS PENALTY $	TOTAL PENALTY & INTEREST
**	10% INTEREST PER ANNUM ON RENTAL AMOUNT AND PENALTY — NUMBER OF DAYS DELINQUENT ( ) $	$
	TOTAL AMOUNT DUE INCLUDING PENALTY AND INTEREST	$
	CASH RECEIVED	$
	BALANCE DUE OR OVERPAYMENT	$

PENALTY & INTEREST			DISTRIBUTION $		

** INTEREST SET BY TREASURER UNDER ARS 37-288. ANY PROTEST OF THIS RENTAL AMOUNT MUST BE IN WRITING, RECEIVED BY TH STATE LAND DEPARTMENT WITHIN 30 DAYS FROM THE DATE BILLE

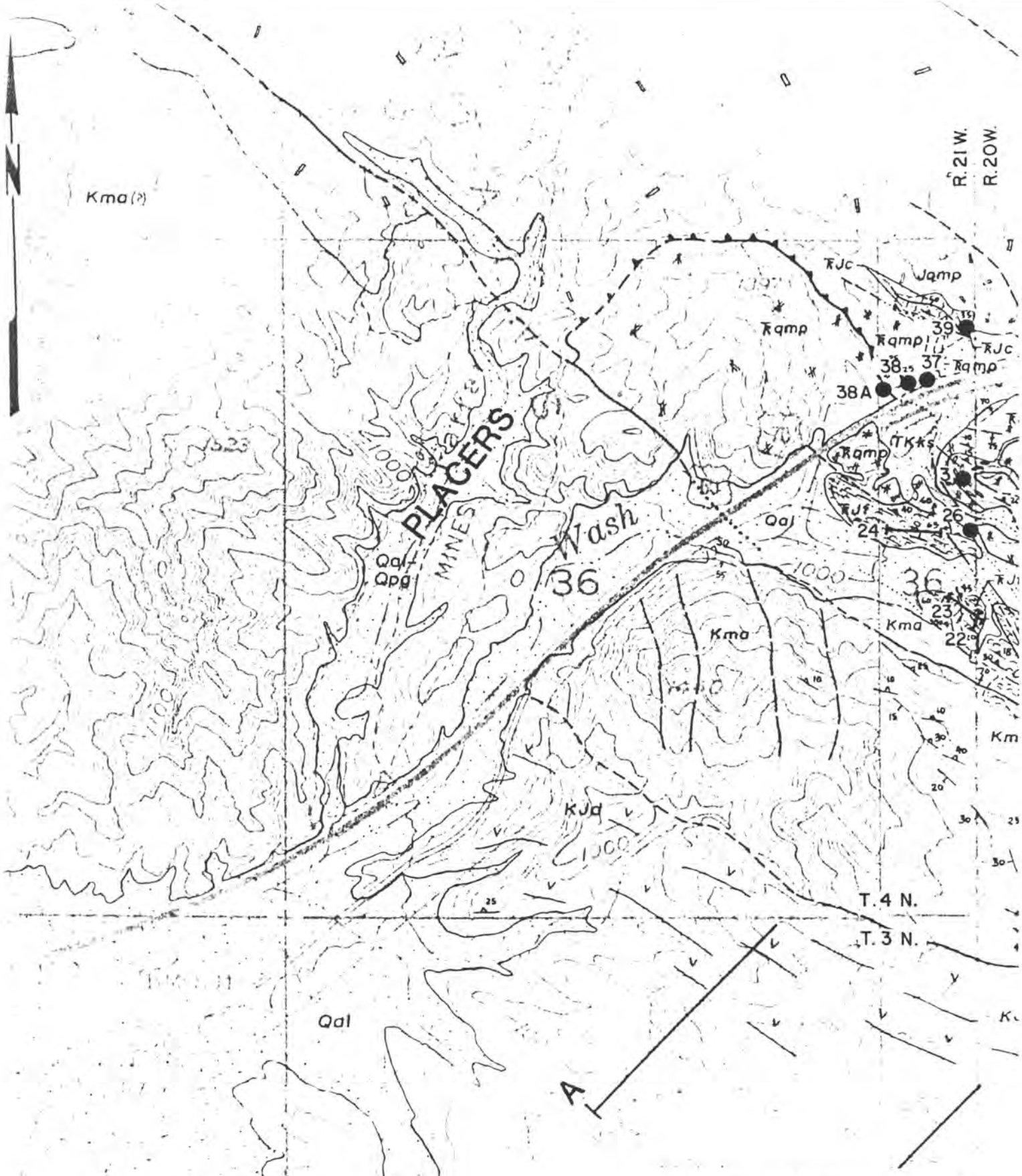

SAMPLE LOCATION

Quartsite - Sugarloaf Project

La Paz Co., AZ.

J. Wilkins
P.V. Furgason

3/1983
Scale 1" = 1000'

Gulf

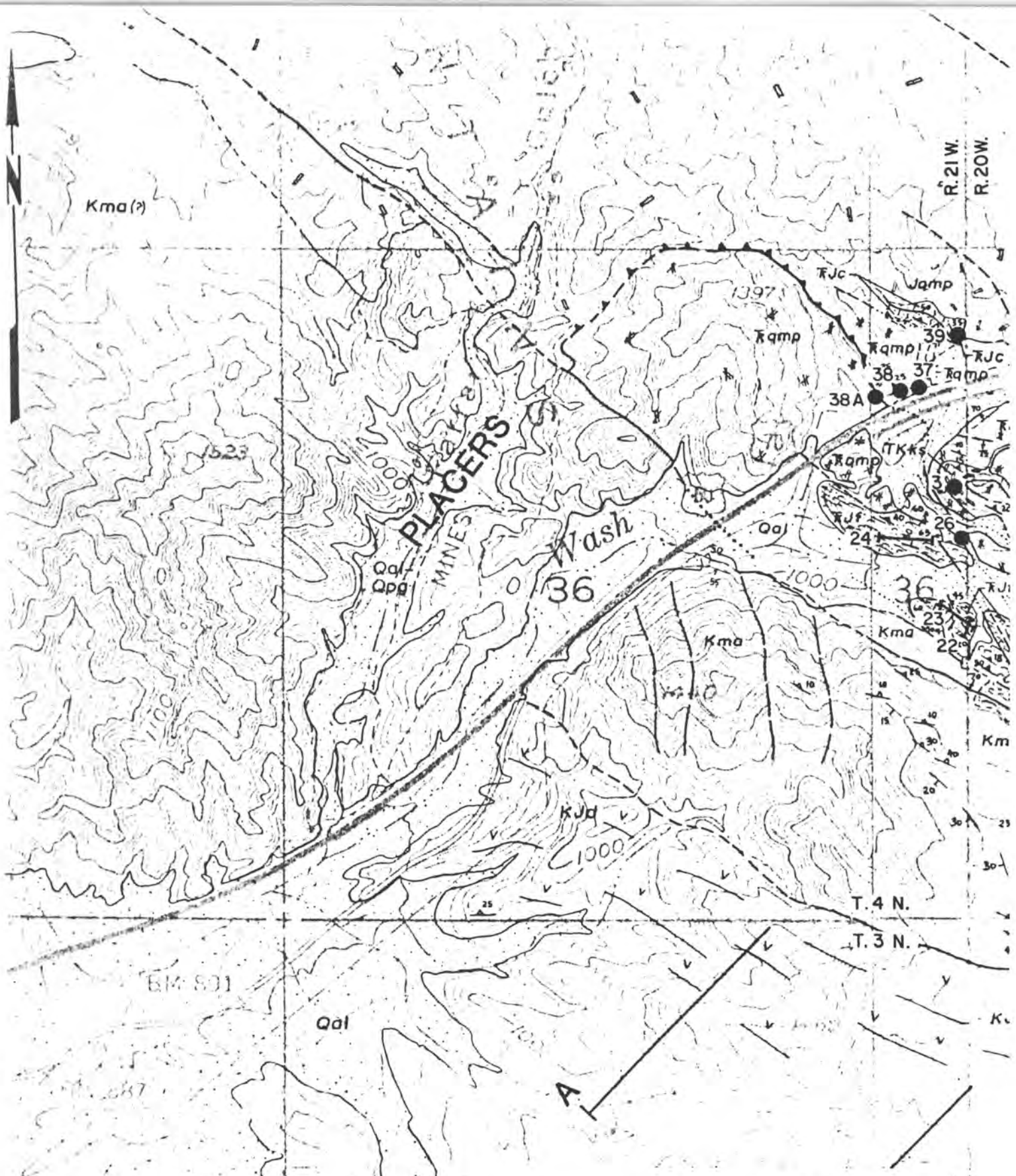

SAMPLE LOCATION

Quartsite - Sugarloaf Project

La Paz Co., AZ.

J. Wilkins
P.V. Furgason

3/1983
Scale 1" = 1000'

Gulf

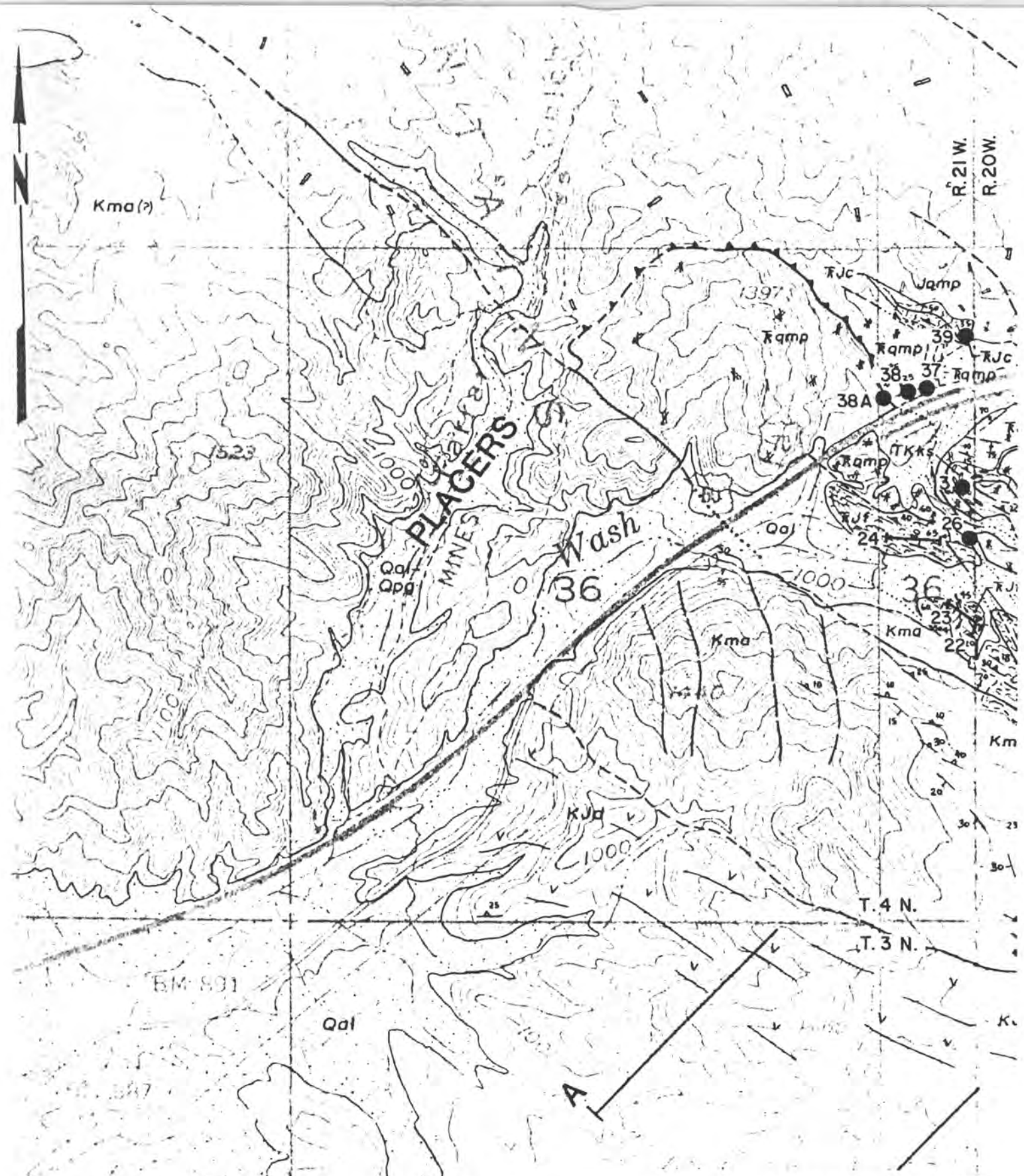

SAMPLE LOCATION

Quartsite - Sugarloaf Project

La Paz Co., AZ.

J. Wilkins
P.V. Furgason

3/1983
Scale 1" = 1000'

Gulf

Office copy

PLAT OF THE SE #119

(x) LODE CLAIM
( ) PLACER CLAIM
( ) MILLSITE

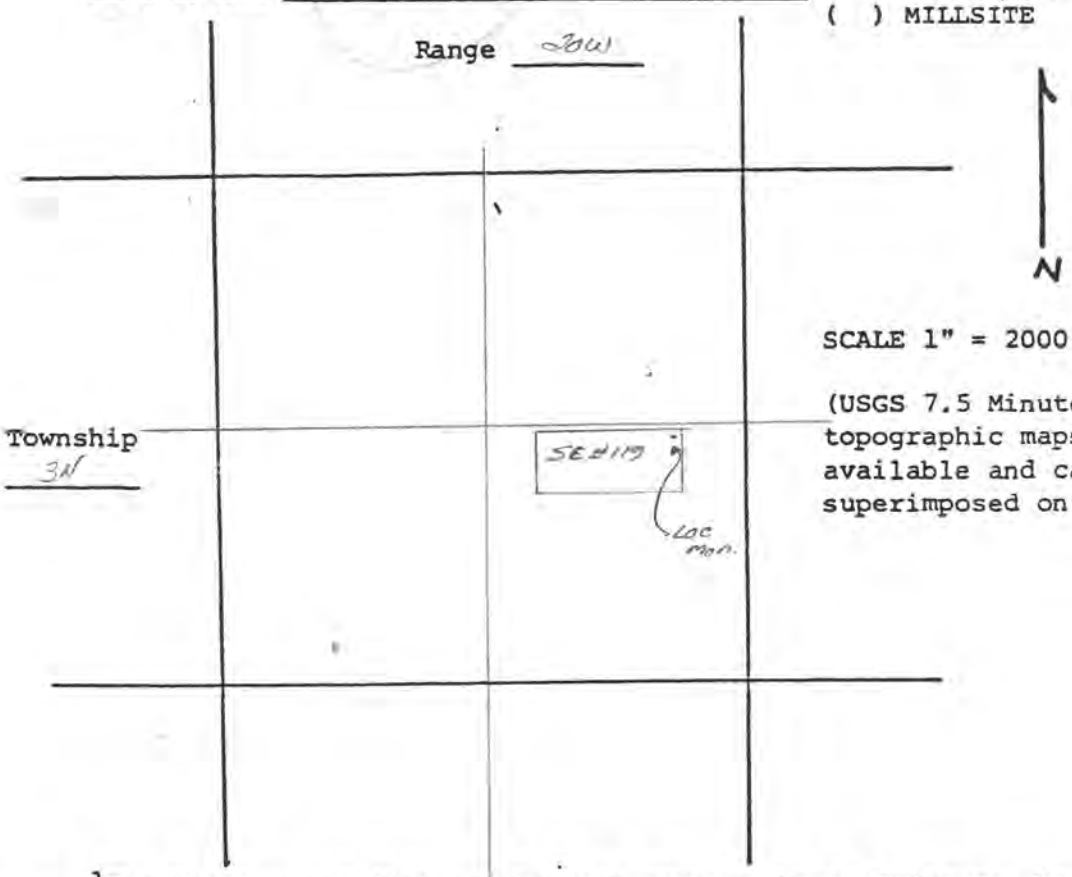

SCALE 1" = 2000'

(USGS 7.5 Minute Series topographic maps may be available and can be superimposed on grid.)

[1]The bearing and distance between corners is as follows: beginning at the NE corner, a 2 x 2 wooden post [2] monument at which the location notice is posted, thence South [3] a distance of 600 feet to a 2 x 2 wooden post monument the SE corner; thence West a distance of 1500 feet to a 2 x 2 wooden post monument the SW corner; thence North a distance of 600 feet to the ~~place of beginning~~ NW corner, thence NE 1500' to the place of beginning. The NE corner of the claim bears S 80° W a distance of 700 feet from the (Quarter) Section corner common to Sections 4 and 5, Township 3N, Range 20W, G&SRM.[4]

1. A description by legal subdivision may be substituted for the boundary description and the tie to a monument of the public survey where a placer claim or millsite is located by legal subdivisions of the public survey.

2. The type of monument must be described.

3. Provide direction.

4. If land has not been surveyed, the map must show the protracted public survey grid and the course and distance from one corner of the claim to some prominent natural object or other permanent monument (topographic, hydrographic, or man-made feature) shown or described on the map.

RECEIVED
OCT 21 1982
BOX 5964
TUCSON, AZ. 85703

office copy

PLAT OF THE SE #120

(X) LODE CLAIM
( ) PLACER CLAIM
( ) MILLSITE

Range 90W

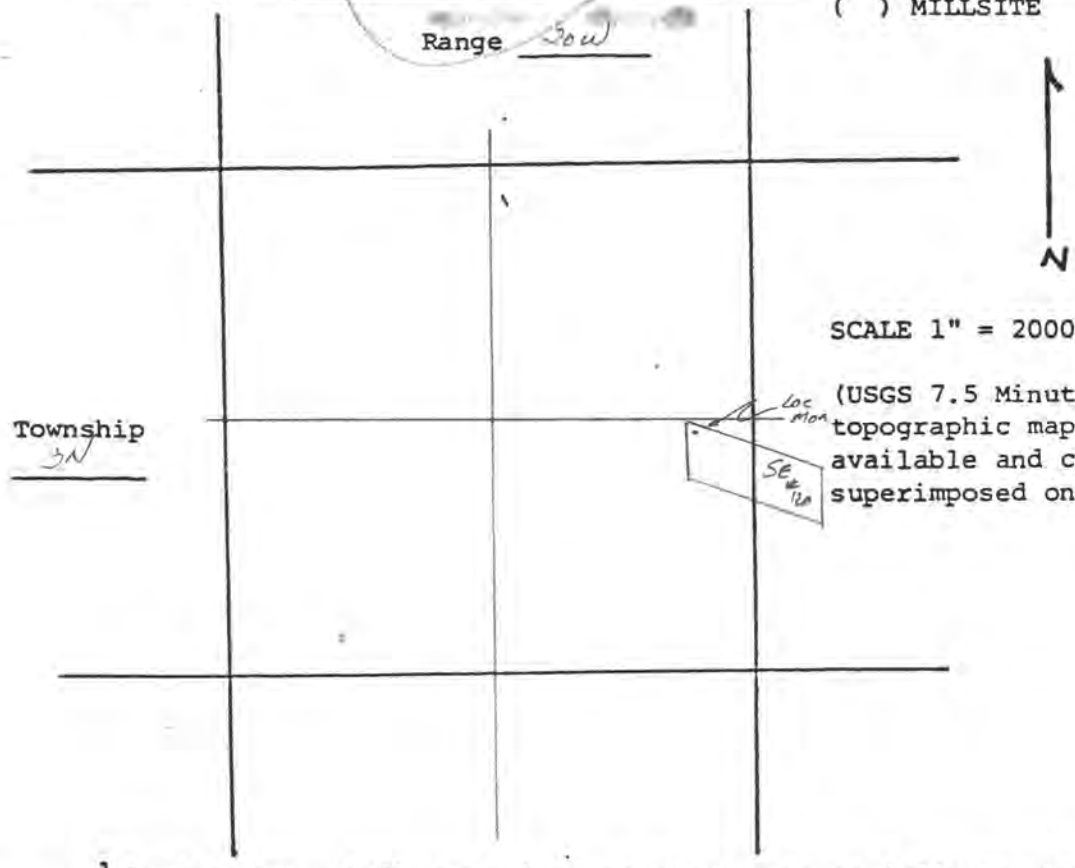

SCALE 1" = 2000'

(USGS 7.5 Minute Series topographic maps may be available and can be superimposed on grid.)

Township 3N

[1]The bearing and distance between corners is as follows: beginning at the NW corner, a 2x2 wooden post[2] monument at which the location notice is posted, thence south[3] a distance of 600 feet to a 2x2 wooden post monument the SW corner; thence ~S70°E a distance of 1500 feet to a 2x2 wooden post monument the SE corner; thence north a distance of 600 feet ~~to the place of beginning~~. The NE corner, thence N70°W 1500' to the place of beginning corner of the claim bears S 80°W a distance of 700' feet from the (Quarter) Section corner common to Sections 4 and 5, Township 3N, Range 90W, G&SRM.[4]

1. A description by legal subdivision may be substituted for the boundary description and the tie to a monument of the public survey where a placer claim or millsite is located by legal subdivisions of the public survey.

2. The type of monument must be described.

3. Provide direction.

4. If land has not been surveyed, the map must show the protracted public survey grid and the course and distance from one corner of the claim to some prominent natural object or other permanent monument (topographic, hydrographic, or man-made feature) shown or described on the map.

RECEIVED
OCT 21 1982
BOX 5964
TUCSON, AZ. 85703

Heinrichs Geoexploration Co Inc.
P.O. Box 5964
Tucson, Arizona 85703
March 14, 1983

State of Arizona
State Land Department
1624 West Adams - 4th Floor
Phoenix, Arizona 85007

Re: Arizona State Prospecting Permit No. 83801

Dear Sirs:

Heinrichs Geoexploration Company has expended or caused to be expended over $3200 in exploration for valuable mineral deposits on the state land covered by prospecting permit no. 83801 during the period of March 16, 1982 to March 16, 1983. This includes $1900 by Gulf Mineral Resources (see attached map and description of work done and expense listing) and the following work by Heinrichs Geoexploration Company:

Professional Services (3 professionals plus helper, 3 days ea. (helper 2 days))	$2550
Living expenses	50
Mileage 550 mi. x .40¢ per mile	220
Equipment rental (magnetometer, 2 scintillometers, etc)	100
Maps and reproduction	60
Total expenses	$2980

State Land Dept. (p.2) March 14, 1983

This work was accomplised on March 12-14, 1983 by Walter E. Heinrichs, Jr., registered mining engineer (Arizona Reg. No. 2447), James D. Loghry, consulting mining geologist (Ariz Reg No. 11365), William C. Hirt, geological engineer, and Ty Heinrichs, field helper. In addition, office work was done by all of the above except Ty Heinrichs and by Richard J Lundin, geologist.

This gives a total expenditure on prospecting permit no. 83801 of $4880. Please see the attached itemized expense listing by Gulf Mineral Resources and the attached maps and descriptions of the work done which will serve to substantiate our expenditures.

Sincerely yours,

Walter E. Heinrichs, Jr.

Walter E. Heinrichs, Jr.
President, Heinrichs
Geoexploration Co. Inc

MAGNETIC AND RADIOMETRIC SURVEY

Arizona State Prospecting Permit 83801
E½ sec. 36 T4N R21W
La Paz County, Arizona

Heinrichs Geoexploration Company
P.O.Box 5964, Tucson, Arizona 85703
March 13, 1983

Data point → • 49850 → total magnetic intensity, gammas
92 → scintillation, counts per second
(Geometrics 101A Scintillometer)

0 250 500
Scale (feet)

WCH

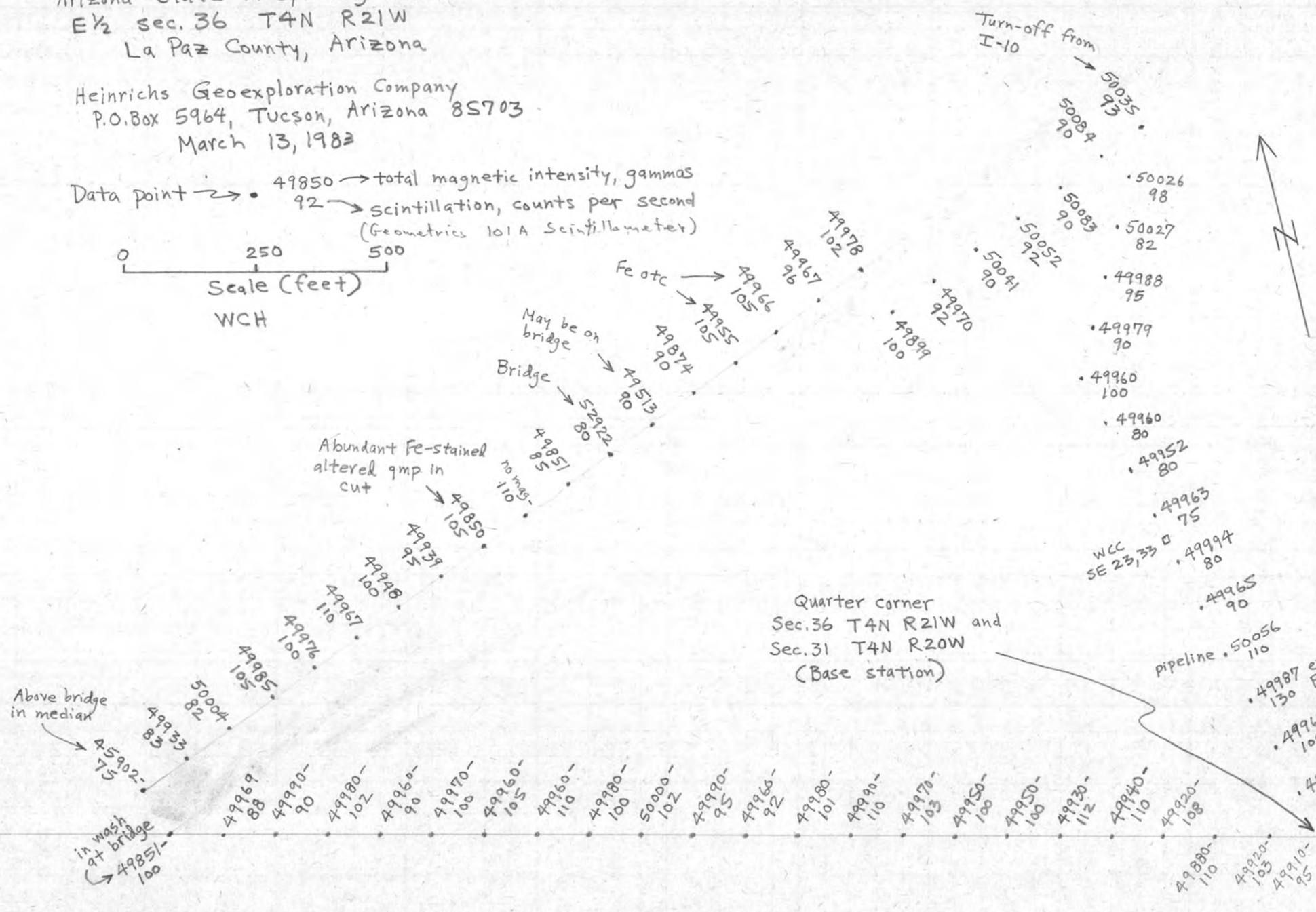



.200
CPS
Mt. Sopris SC-132
Scintillometer

RADIOMETRIC SURVEY
AZ STATE PROSPECTING PERMIT 83801
LA PAZ COUNTY, ARIZONA

Heinrichs Geoexploration Co.
P.O. Box 5964, Tucson AZ 85703

March 12-13, 1983

Scale: 1" = 1000'

JDL 3/14/83

Magnetic and Radiometric Survey

Arizona State Prospecting Permit 83801
T4N R21 W sec. 36 (E½)
La Paz County, Arizona
March 12, 1983

Heinrichs Geoexploration Company
P.O. Box 5964
Tucson, Arizona 85703
WCH

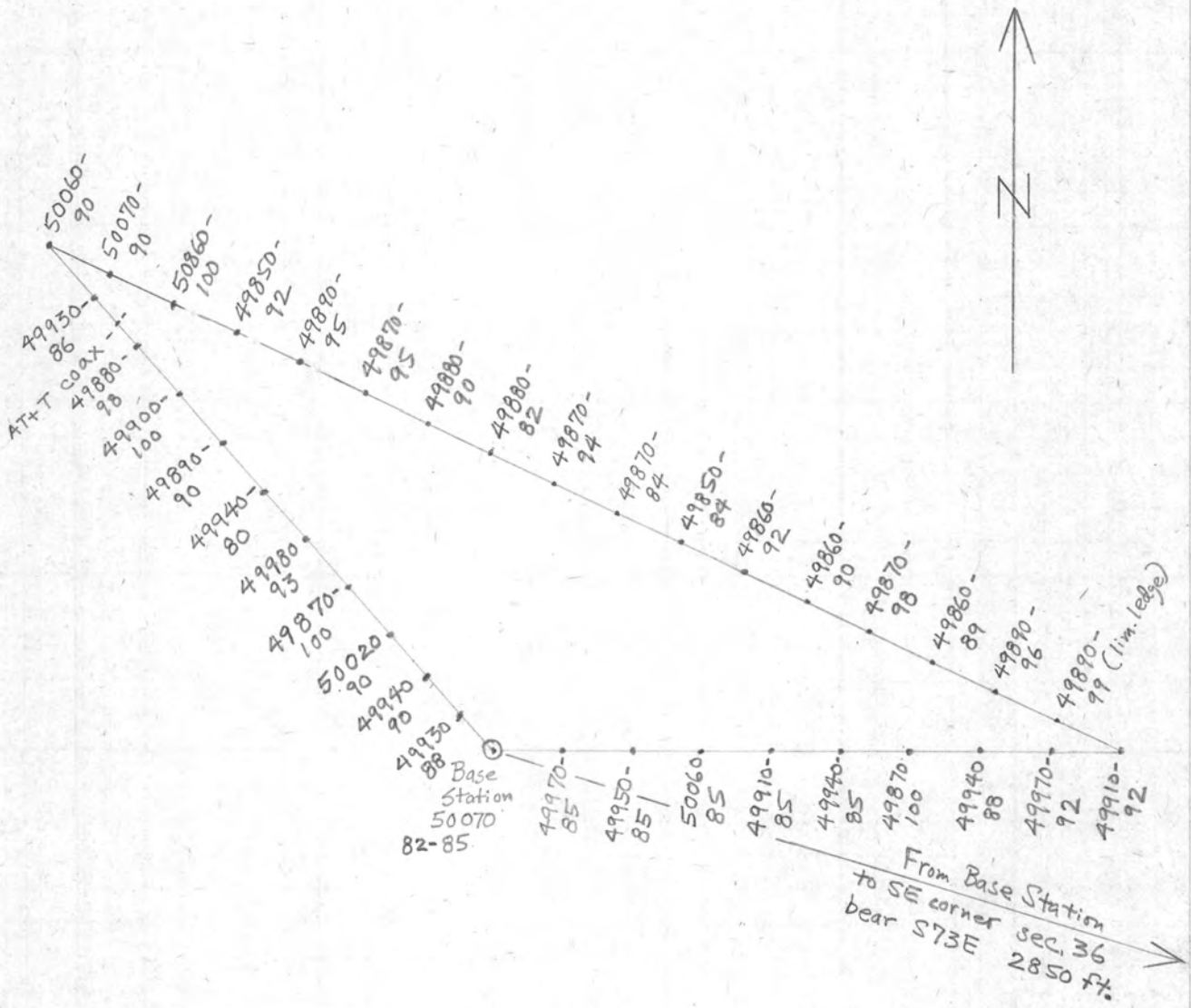

0 250 500
Scale (feet)

Data point → • 49850 — total magnetic intensity, gammas
92 — scintillation, counts per second
(Geometrics 101A Scintillometer)

INSTRUCTIONS

1. File one copy with the Department.
2. This application for renewal shall be accompanied by a filing fee of $25.00 and advance rental of $1.00 per acre. (No rental for first renewal).
3. Fill in either "A" or "B" below but not both.
4. Execute affidavit on reverse side before a Notary Public.
5. Attach data substantiating expenditure to reverse side. Include itemization or receipts, or both.
6. IMPORTANT: This application will not be approved unless accompanied by either a Continuation Certificate extending the present bond through the renewal year, or a replacement bond.

ARIZONA STATE LAND DEPARTMENT
1624 West Adams
Phoenix, Arizona 85007

APPLICATION FOR RENEWAL OF PROSPECTING PERMIT

The State Land Commissioner:
I/We Heinrichs Geoexploration Co Inc.
(Name)
of P.O. Box 5964, Tucson, Arizona 85703
(Address)
having expended no less than $ 3200 in exploration for valuable mineral deposits on the State land covered by Prospecting Permit No. 83801 as attested by the affidavit and evidence attached hereto, do hereby make application for renewal of:

A. Prospecting Permit No. 83801
(To be used when filing for renewal of all of Permit now held)

B. That part of Prospecting Permt No. _____ described below:

Subdivision	Sec.	Twp.	Rge.	Acres	County

(To be used when filing for renewal of part of permit now held)
I hereby relinquish all acreage presently held in this permit not above described.

1. Is this permit to be held in trust for anyone other than applicant? NO
2. If yes - attach a certified copy of the Trust Agreement.

I hereby certify under the penalty of perjury, that the information contained and statements herein made are, to the best of my knowledge and belief, true, correct, and complete.

Dated this 14th day of March A.D., 1983.

Robert E. Heinrichs Jr. Pres.
(Applicant)

NOTICE

Your attention is drawn to Section 4 of your permit. This section provides for automatic cancellation of the permit if the required exploration expenditures as spelled out in Section 4 are not made and proof thereof submitted to the Commissioner on or before the anniversary date of the permit.

Please be advised that if the permit is to be renewed, the affidavit of expenditures must be accompanied by itemized expenses such as bills, receipts, rental, time expended, wages paid and wage scales, or any other supplemental information available which will substantiate the claimed expenditures together with a description of the work done. A map to a scale of not less than 1"=1 mile work done is also required so that the work can be checked. Road work will only be accepted for two non-consecutive years during the five years the permit is available.

Any deficiency in expenditures must be made up by a cash payment to the State Land Department at the same rate as required for expenditures in Section 4 or the permit will be cancelled.

AFFIDAVIT OF ANNUAL EXPLORATION EXPENDITURE

STATE OF ARIZONA)
) SS:
County of MARICOPA)

Arizona State Prospecting
Permit No. 83801

Heinrichs Geoexploration Co. Inc., being first duly sworn,
(Name of Permittee or Agent)
deposes and says:

That he is Permittee of, or Permittee's authorized agent of record for State Prospecting Permit No. 83801;

That between the 16 day of March, 1982, and the 16 day of March, 1983, at least $3200 were expended in exploration, as statutorily defined, for valuable mineral deposits on the State land covered by the above numbered Prospecting Permit;

That the documents attached in substantiation of this expenditure reflect a true and complete accounting of the sum so expended as reported next above.

Walter Heinrichs Jr.
(Signature)

Subscribed and sworn to before me this 14th day of MARCH, 1983.

Wilma S. Binkley
Notary Public

My Commission Expires:
My Commission Expires Oct. 10, 1984

THE FOLLOWING IS NOT TO BE FILLED IN BY APPLICANT

Advance Rental Received _____ Amount _____ Receipt No. _____

Fee Received _____ Amount _____ Receipt No. _____

Approved for the period of _____ Beginning _____ Expiring _____

Recorded by _____ Approved or Denied by _____ Date _____

If Denied, Cause: _____

Special provisions to be added to permit _____

35-72

Gulf Mineral Resources Co.

2045 North Forbes Blvd.
Suite 106
Tucson, AZ 85745

February 28, 1983

RECEIVED
MAR - 4
BOX 5964
TUCSON, AZ 85703

Walter E. Heinrichs, Jr., President
Heinrichs GEOExploration Company
P. O. Box 5964
Tucson, Arizona 85745

Re: Arizona State Prospecting Permit No. 83801
La Paz County, AZ (TAO 80-21)

Dear Mr. Heinrichs:

Gulf Mineral Resources accomplished the following annual labor and expenditures for the Arizona state prospecting permit number 83801 which is located in the eastern half of Section 36 of T4N R21W, La Paz County, AZ.

1.	Field expenses for 5 days field work . . .	$ 250
2.	Salary and benefit charges for 5 days. . .	1,100
3.	Geochemical analyses of 10 samples	300
4.	Air photo interpretation by Geoscience Dept.	200
5.	Drafting costs	50
	Total expenditures	$1,900

Enclosed are assay sheets for the analyzed samples and the geologic data from the mapped area. This work was accomplished by Joe Wilkins, geologist from the Tucson office, and by P. V. Furgason of the Denver office. Please contact me if you need clarification of these items.

Sincerely,

Norman E. Lehman

Norman E. Lehman
Area Geologist

NEL/jw

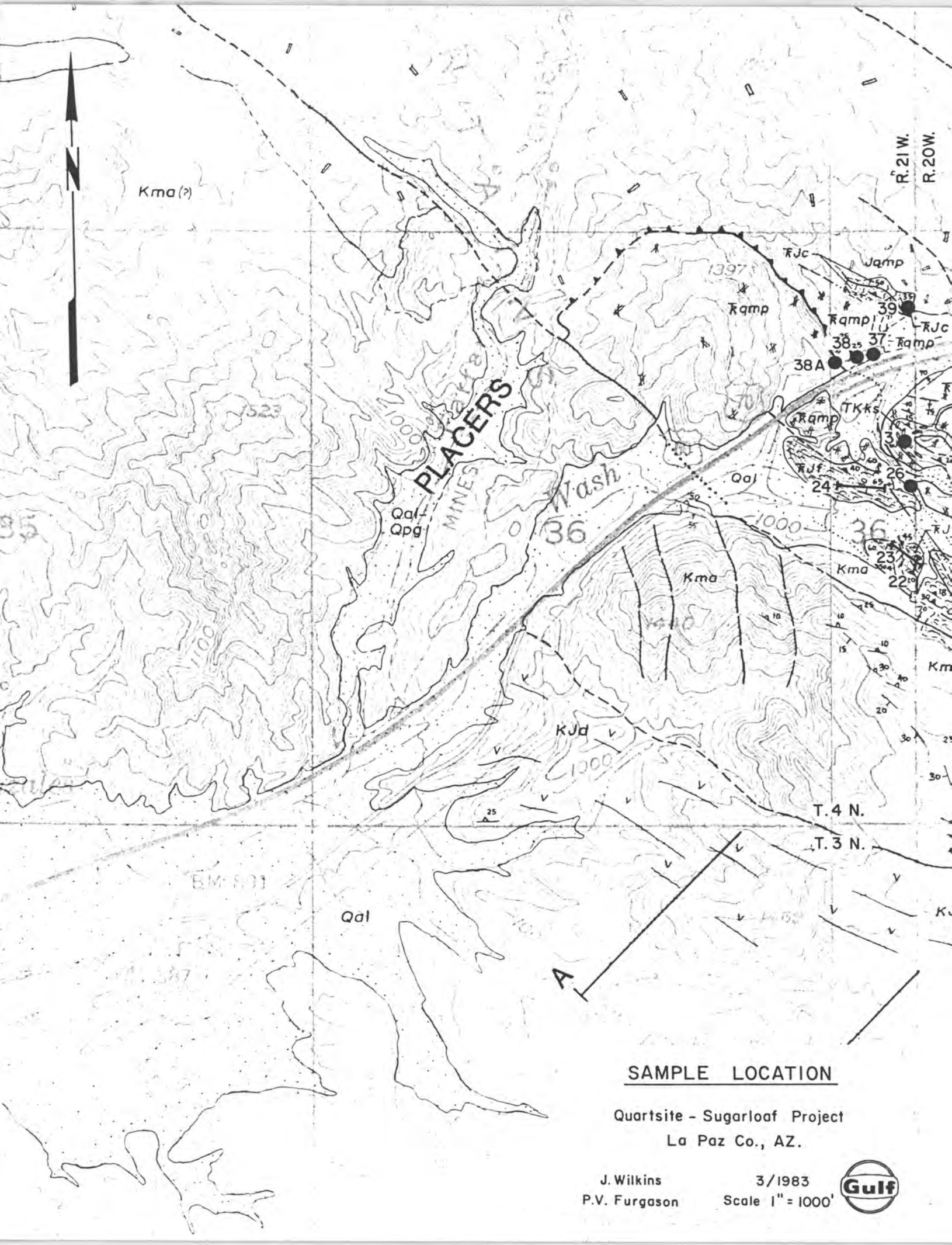

SAMPLE LOCATION

Quartsite - Sugarloaf Project

La Paz Co., AZ.

J. Wilkins
P.V. Furgason

3/1983
Scale 1" = 1000'

Gulf

SKYLINE LABS, INC.
P.O. Box 50106 • 1700 West Grant Road
Tucson, Arizona 85703
(602) 622-4836

REPORT OF ANALYSIS

JOB NO. TCG 003
SEPTEMBER 30, 1981

[redacted]

GULF MINERAL RESOURCES CO.
Attn.: Mr. Joe Wilkins
2015 N. Forbes, Suite 105
Tucson, Arizona 85704

ITEM	SAMPLE NO.	Na2O %	CaO %	K2O %	P2O5 %	FeO %
3	AZ-QZ-3	.94	.09	10.0	.013	.15

ITEM	SAMPLE NO.	Fe2O3 %	TiO2 %	MnO %	MgO %	Al2O3 %
3	AZ-QZ-3	.61	.22	<.01	.31	36.4

ITEM	SAMPLE NO.	Rb2O %	SrO %	Cu ppm	Mo ppm	Pb ppm
3	AZ-QZ-3	.061	.012	<5.	2.	<5.

ITEM	SAMPLE NO.	Zn ppm	Au ppm	Ag ppm	F ppm	WO3 ppm
3	AZ-QZ-3	<5.	<.02	<.2	940.	5.

ITEM	SAMPLE NO.	Be ppm	Nb ppm	Sn ppm	Zr ppm	Ba ppm
3	AZ-QZ-3	4.	<20.	<10.	300.	730.

ITEM	SAMPLE NO.	As ppm	SiO2 %
3	AZ-QZ-3	30.	49.5

SKYLINE LABS, INC.
P.O. Box 50106 • 1700 West Grant Road
Tucson, Arizona 85703
(602) 622-4836

REPORT OF ANALYSIS

JOB NO. TCG 020
May 19, 1982

GULF MINERAL RESOURCES
Attn.: Mr. Charles E. Baron
2015 N. Forbes Blvd., Suite
Tucson, Arizona 85745

ITEM	SAMPLE NO.	FIRE ASSAY Au* ppm	Ag ppm	Cu ppm	Mo ppm	Pb ppm
14	10136	.010	.2	175.	50.	95.
15	10137	.010	<.2	75.	20.	5.
[redacted]	[redacted]	[redacted]	[redacted]	[redacted]	[redacted]	[redacted]
17	10138	.009	<.2	30.	6.	<5.
18	10139	.008	<.2	60.	4.	<5.
19	10140	.008	<.2	5.	16.	15.

ITEM	SAMPLE NO.	Hg ppm	As ppm	Sb ppm	Ba ppm	WO3 ppm
14	10136	.05	100.	115.	440.	N/R
15	10137	.04	30.	3.	410.	N/R
[redacted]	[redacted]	[redacted]	[redacted]	[redacted]	[redacted]	[redacted]
17	10138	.04	20.	1.	590.	N/R
18	10139	.03	20.	1.	760.	N/R
19	10140	.05	30.	2.	390.	N/R

SKYLINE LABS, INC.
P.O. Box 50106 • 1700 West Grant Road
Tucson, Arizona 85703
(602) 622-4836

JOB NO. TCG 025
July 9, 1982

ITEM	SAMPLE NO.	Au* ppm	Ag ppm	Hg ppm
29	T 11856	.005	<.2	15.
30	T 11857	.410	.2	75.

ITEM	SAMPLE NO.	As ppm	Sb ppm	Ba ppm
29	T 11856	10.	1.	970.
30	T 11857	<10.	1.	3950.

To avoid payment of penalty and interest this payment must be IN the OFFICE OF the State Land Department ON or BEFORE the DUE DATE. Date of POSTAL STAMP will not be accepted as time of payment.

HEINRICHS
GEOEXPLORATION CO INC
P O BOX 5964
TUCSON AZ 85703

STATE OF ARIZONA
STATE LAND DEPARTMENT
1624 WEST ADAMS - 4TH FLOOR
PHOENIX, ARIZONA 85007

12-0186

KIND ENTRY	LEASE OR C. P. REFERENCE NO.
08	8380100

RECEIPT

SEC.	TOWNSHIP	RANGE

1983 MAR PAID

ACCOUNT NO GRANT FUND	SUB	CARRYING CAPACITY	BILLING DESCRIPTION	RATE	ACRES	$ AMOUNT
10	300	35	APP FEE PROSPECTING PERMITS			25 00

YOUR PERMIT TERMINATES ON THE DATE DUE NOTED BELOW. TO RENEW THIS PERMIT, THE ENCLOSED APPLICATION IS TO BE COMPLETED AND FILED WITH THIS DEPARTMENT PRIOR TO 5:00 PM ON THE DUE DATE, TOGETHER WITH REQUIRED MONIES. INSTRUCTIONS ON THE APPLICATION MUST BE STRICTLY ADHERED TO SO THAT ANY RIGHTS GRANTED BY THE PERMIT ARE PROTECTED.

CERTIFICATE OF PURCHASE $ UNPAID BALANCE	BILLING PERIOD FROM MO	FROM DAY	FROM YR	TO MO	TO DAY	TO YR	DATE BILLED MO	DAY	YR	DATE DUE MO	DAY	YR	TOTAL ACRES	TOTAL $ AMOUNT
							12	31	82	03	16	83	00	25 00

IF PAYMENT IS MADE ON OR BEFORE THIS DATE → PAY THIS AMOUNT

SEE OTHER SIDE FOR { INTEREST CHARGE ON DELINQUENT CERTIFICATE OF PURCHASE PAYMENTS
{ LAW PERTAINING TO PENALTY AND INTEREST ON RENTAL - A.R.S. SEC. 37-288

AMOUNT SUBJECT TO ADDITIONAL CHARGES IF NOT PAID ON OR BEFORE DUE DATE.

PENALTY & INTEREST	DISTRIBUTION
	$

		TOTAL PENALTY & INTEREST
	$	
5% PENALTY OF RENTAL	$	
TOTAL RENTAL AMOUNT PLUS PENALTY	$	
** 10% INTEREST PER ANNUM ON RENTAL AMOUNT AND PENALTY — NUMBER OF DAYS DELINQUENT ( )	$	$
TOTAL AMOUNT DUE INCLUDING PENALTY AND INTEREST		$
CASH RECEIVED		$
BALANCE DUE OR OVERPAYMENT		$

** INTEREST SET BY TREASURER UNDER ARS 37-288. ANY PROTEST OF THIS RENTAL AMOUNT MUST BE IN WRITING, RECEIVED BY THE STATE LAND DEPARTMENT WITHIN 30 DAYS FROM THE DATE BILLED.

Heinrichs Geoexploration Co. Inc.
P.O. Box 5964
Tucson, Arizona 85703
March 14, 1983

State of Arizona
State Land Dept.
1624 West Adams - 4th floor
Phoenix, Arizona 85007

Re: Arizona State Prospecting Permit No. 83801

Dear Sirs:

Heinrichs Geoexploration Company has expended or caused to be expended over $3200 in exploration for valuable mineral deposits on the state land covered by prospecting permit no. 83801 during the period of March 16, 1982 to March 16, 1983. This includes $1900 by Gulf Mineral Resources (see attached ~~affa~~ map ~~&~~ + ~~description work done~~ of work done and expense listing) and the following work by Heinrichs Geoexploration Company:

Professional Services (3 professionals plus helper, 3 days each)	~~2500~~ ~~1800~~ 2550
Living expenses	50
Mileage 550 mi. x 40¢ per mi.	220
Equipment rental (magnetometer and scintillometer(2), etc.)	100
Maps + Reprdn ~~Duplicating of maps, etc.~~	60
Total expenses	$ ~~2980~~ 2980

over ☆

This gives a total expenditure on prospecting permit no. 83801 of $4880 Please see the attached itemized expense listing by Gulf Mineral Resources and the attached maps and descriptions of the work done which will serve to substantiate our expenditures.

☆ This work was accomplished on March ~~12-13~~ 12-14 1983 by Walter E. Heinrichs, registered mining engineer (Ariz. Reg. No. 2447) ~~Geophysical Engineer~~, James D. Loughry, consulting mining geologist (Ariz. Reg. No. 11365), ~~and~~ William C. Hitt, geological engineer, ~~and~~ Ty Heinrichs, field helper, ~~and Richard L. Jundin, geologist~~ In addition, office work was done by all of the above except Ty Heinrichs and by Ken J. L, geologist.

Ætna
LIFE & CASUALTY

CANCELLATION NOTICE

THE ÆTNA CASUALTY AND SURETY COMPANY
THE STANDARD FIRE INSURANCE COMPANY
Hartford, Connecticut 06115

Office at

Date February 7, 19 84

RECEIVED
FEB 9 1984
TUCSON, AZ 85703

Arizona State Land Department
1624 W. Adams
Phoenix, AZ 85007

Att: Commissioner

You are hereby notified that this Company elects to cancel:

☐ a) Individual Bond No. _____
covering Heinrichs Geoexploration Co. Sec 36, T 4.0N, R 21.0W, Yuma County, AZ
Restoration and Damage Bond (Name & Address)

☐ b) Bond or Policy No. 67 S 45264 BCA .

☐ c) Coverage under Bond or Policy No. _____
insofar as the acts of _____ are concerned.

☐ d) Insuring Agreement(s) _____ of Policy No. _____.

This cancellation is to take effect on the 17th day of March , 19 84 ,
in accordance with the terms of said Bond or Policy.

cc: Schneider, Talerico & Assoc. (7975)
Heinrichs Geoexploration Co.

☒ THE ÆTNA CASUALTY AND SURETY COMPANY

☐ THE STANDARD FIRE INSURANCE COMPANY

By Phyllis A. Hazo, Attorney-in-Fact

(F-129-P) 3-76

OTHER

CAT. 415634
PRINTED IN U.S.A.

BRUCE BABBITT
GOVERNOR

Arizona
State Land Department
1624 WEST ADAMS
PHOENIX, ARIZONA 85007
602 - 255 - 4635

OFFICE OF
STATE LAND COMMISSIONER

RECEIVED
JUN 14 1983
BOX 5964
TUCSON, AZ. 85703

JUN 19 1983

Heinrichs Geoexploration Co. Inc.
P.O. Box 5964
Tucson , AZ 85703

Dear Leaseholder: Lease No. PP-83801

The purpose of this letter is as indicated below:

_____ 1. Enclosed herewith are State amended Lease Supplement Sheets for the above lease which are to be signed in duplicate and returned to this office.

This is a record of: _____

Please sign both copies and return to this office promptly. The original will be returned for your records after being signed by the State Land Commissioner.

_____ 2. Enclosed herewith is the above numbered proposed State Lease and Lease Supplement Sheets which have been attached to the inside of the lease. It is necessary that you sign the LEASES and LEASE SUPPLEMENT SHEETS where indicated.

Please sign all of the documents and return to this office. The originals will be returned to you after being signed by the State Land Commissioner.

THIS LEASE IS NOT REISSUED AND DOES NOT CONFER ANY RIGHTS UPON THE PARTIES UNTIL THE COMMISSIONER HAS EXECUTED THE ORIGINAL.

DO NOT RETURN THESE DOCUMENTS UNTIL ALL PARTIES NAMED ON THE FACE OF THE LEASE HAVE SIGNED IN THE FOUR PLACES INDICATED BY RED CHECK MARKS.

_____ 3. We are enclosing herewith the above numbered State Lease which has been transferred from _____ to _____.

_____ 4. We are in receipt of the Lease and Supplement Sheets as numbered above. The Supplement Sheets have been properly signed, however, you failed to sign the leases.

Please sign both copies of the lease and return them to this office promptly.

_____ 5. We are in receipt of your Leases which have been signed HOWEVER YOU HAVE FAILED TO SIGN THE "LEASE SUPPLEMENTS" WHICH ARE ATTACHED INSIDE THE LEASES.

These sheets are a part of the lease itself, and must be signed before your Lease can be completed.

Please sign these sheets and RETURN THEM TO THIS OFFICE PROMPTLY so that we may proceed with recording your Lease.

X 6. Enclosed herewith is the above numbered STATE LEASE/Renewal endorsement which has been completed and is for your records.

Thank you,

STATE LAND DEPARTMENT

By Lee S. Miller
Lee S. Miller, Land Case Examiner

49-72

September 4, 1980

CERTIFIED MAIL - RETURN RECEIPT REQUESTED

Yuma County Recorder
Yuma County Courthouse
Yuma, Arizona 85634

Gentlemen:

We are enclosing herewith Claim Location Maps for Claims SL-1 through SL-4 in the Middle Camp Mining District for recording.

Our check in the amount of $12.00 is enclosed for recording fees.

Sincerely,

Heinrichs GEOEXploration Co.

Walter E. Heinrichs, Jr.
President and General Manager

WEH:mt

Enclosures: 4 Claim Location Maps
Check $12.00

ARTICLE NO.

● IMPORTANT: Present t... ...ail. ID required. Signature may be required.

You may notify your ... or call for your mail after _____ 9-12

MAIL IS AT ▶

☐ REGISTER... ...mber)
☐ CERTIF... ...STAGE ...UE
☐ Inter...

☐ LETTER ☐ FLAT
☐ PARCEL ☐ HOLD

☐ ...ER YOUR DOOR
...YOUR LETTER BOX
...begins his next regular

☐ RESTRICTED DELIVERY

ZIP OF ORIGIN

☐ LEFT WITH RESIDENTIAL UNIT MANAGER

...AIM CHECK NO. ▶ 518969

AMOUNT DUE 13

ADDRESSEE NAME (Print) Heinrich

ADDRESS 5964

DELIVERE... AND DATE

RECEIVED BY

PS Form 3849—A Feb. 1978 DELIVERY NOTICE OR RECEIPT

TUCSON SEP 15 '80 ARIZ.

U.S. POSTAGE 13

KINO STATION
2051 N. 13TH AVE
TUCSON, AZ 85705

RECEIVED SEP 15 1980

DELIVER ARTICLE TO ▶	ENTER NAME OF PERSON YOU AUTHORIZE TO RECEIVE THE MAIL
FORWARD TO ADDRESSEE AT ▶	ENTER FULL ADDRESS TO WHICH MAIL IS TO BE SENT

SIGNATURE OF ADDRESSEE OR AGENT	DATE

OFFICE RECORD OF DISPOSITION WHEN DELIVERY CANNOT BE MADE

☐ FORWARDED TO ADDRESSEE ☐ RETURNED TO SENDER *(Name and Address)*

☐ UNCLAIMED ☐ UNKNOWN ☐ REFUSED ☐ OTHER *(Specify)*	DATE	BY *(Signature)*

No. 453056

RECEIPT FOR CERTIFIED MAIL

NO INSURANCE COVERAGE PROVIDED—
NOT FOR INTERNATIONAL MAIL
(See Reverse)

SENT TO Yuma City Ct House			
STREET AND NO.			
P.O., STATE AND ZIP CODE Yuma, AZ 85634			
POSTAGE			$ .28
CONSULT POSTMASTER FOR FEES	CERTIFIED FEE		.80 ¢
	OPTIONAL SERVICES	SPECIAL DELIVERY	¢
		RESTRICTED DELIVERY	¢
		RETURN RECEIPT SERVICE: SHOW TO WHOM AND DATE DELIVERED	.45 ¢
		RETURN RECEIPT SERVICE: SHOW TO WHOM, DATE, AND ADDRESS OF DELIVERY	¢
		RETURN RECEIPT SERVICE: SHOW TO WHOM AND DATE DELIVERED WITH RESTRICTED DELIVERY	¢
		RETURN RECEIPT SERVICE: SHOW TO WHOM, DATE AND ADDRESS OF DELIVERY WITH RESTRICTED DELIVERY	¢
TOTAL POSTAGE AND FEES			$ 1.53
POSTMARK OR DATE 9. 4. 80			

PS Form 3800, Apr. 1976

STICK POSTAGE STAMPS TO ARTICLE TO COVER FIRST CLASS POSTAGE, CERTIFIED MAIL FEE, AND CHARGES FOR ANY SELECTED OPTIONAL SERVICES. (see front)

1. If you want this receipt postmarked, stick the gummed stub on the left portion of the address side of the article, **leaving the receipt attached**, and present the article at a post office service window or hand it to your rural carrier. (no extra charge)
2. If you do not want this receipt postmarked, stick the gummed stub on the left portion of the address side of the article, date, detach and retain the receipt, and mail the article.
3. If you want a return receipt, write the certified-mail number and your name and address on a return receipt card, Form 3811, and attach it to the front of the article by means of the gummed ends if space permits. Otherwise, afix to back of article. Endorse front of article **RETURN RECEIPT REQUESTED** adjacent to the number.
4. If you want delivery restricted to the addressee, or to an authorized agent of the addressee, endorse RESTRICTED DELIVERY on the front of the article.
5. Enter fees for the services requested in the appropriate spaces on the front of this receipt. If return receipt is requested, check the applicable blocks in Item 1 of Form 3811.
6. Save this receipt and present it if you make inquiry.

PS Form 3811, Apr. 1977

RETURN RECEIPT, REGISTERED, INSURED AND CERTIFIED MAIL

● SENDER: Complete items 1, 2, and 3.
Add your address in the "RETURN TO" space on reverse.

1. The following service is requested (check one).

- [X] Show to whom and date delivered. . . . . ____¢
- [ ] Show to whom, date, and address of delivery. . ____¢
- [ ] RESTRICTED DELIVERY
  Show to whom and date delivered. . . . . ____¢
- [ ] RESTRICTED DELIVERY.
  Show to whom, date, and address of delivery. $____

(CONSULT POSTMASTER FOR FEES)

2. ARTICLE ADDRESSED TO: County Recorder
Yuma County Court House
Yuma Arizona 85634

S.L. Claims

3. ARTICLE DESCRIPTION:

REGISTERED NO.	CERTIFIED NO.	INSURED NO.
	453056	

(Always obtain signature of addressee or agent)

I have received the article described above.
SIGNATURE ☐ Addressee ☐ Authorized agent

4. [signature]

DATE OF DELIVERY

POSTMARK

YUMA SEP 5 1980 USPO

5. ADDRESS (Complete only if requested)

6. UNABLE TO DELIVER BECAUSE:

CLERK'S INITIALS

☆ GPO : 1977—O-234-337

UNITED STATES POSTAL SERVICE
OFFICIAL BUSINESS

SENDER INSTRUCTIONS

Print your name, address, and ZIP Code in the space below.

- Complete items 1, 2, and 3 on the reverse.
- Moisten gummed ends and attach to front of article if space permits. Otherwise affix to back of article.
- Endorse article "Return Receipt Requested" adjacent to number.

PENALTY FOR PRIVATE USE TO AVOID PAYMENT OF POSTAGE, $300

GEOEX

Cable: GEOEX

U.S.MAIL

RETURN TO

SEP 1980

:OX 5964 TUCSON, ARIZONA 85703

Phone: (602) 881-0578

Heinrichs GEOExploration Company

(Name of Sender)

P.O. Box 5964

(Street or P.O. Box)

Tucson, AZ 85703

(City, State, and ZIP Code)

GEOEX HEINRICHS GEOEXPLORATION COMPANY
808 WEST GRANT ROAD PH. 623-0578
MAILING ADDRESS: P. O. BOX 5964
TUCSON, ARIZONA 85703
CABLE: GEOEX, TUCSON
GEOPHYSICAL ENGINEERS
TUCSON, ARIZONA

UNION BANK
TUCSON, ARIZONA

№ 9163

91-101
1221

Sept. 4, 80

12.00

HEINRICHS GEOEXPLORATION COMPANY

Yuma County Recorder
Yuma County Courthouse
Yuma, AZ 85634

NOT NEGOTIABLE

⑆1221⑈0101⑆ 30⑈4894⑈6⑈

PAYEE: DETACH THIS STATEMENT BEFORE DEPOSITING CHECK

HEINRICHS GEOEXPLORATION COMPANY

DATE	INVOICE NO.	DESCRIPTION	AMOUNT	DISCOUNT OR DEDUCTION	NET AMOUNT
		For recording Claims ~~SL~~ SL-1 through SL-4 in the Middle Camp Mining District			$12.00

Quit-Claim Deed

THIS INDENTURE, Made the 21st day of October, 19 82, between Heinrichs GEOEXploration Company (Inc.), an Arizona Corporation

Grantor and William C. Hirt, Richard J. Lundin and James D. Loghry, individuals residing in Tucson, Arizona Grantees,

WITNESSETH: That the said grantor, for and in consideration of the sum of THREE DOLLARS to it in hand paid by the said grantees, the receipt whereof is hereby confessed and acknowledged, has, released and quit-claimed, and by these presents does release and quit-claim unto the said grantees, and to their heirs and assigns forever, all the right, title, interest, claim and demand which the said grantor has; in and to the following described property situated in the County of Yuma, and State of Arizona, to-wit:

An undivided three quarters (3/4 or 75%) interest in the continguous group of mining claims (unpatented) SE 101 through SE 120, twenty (20) claims all located in Middle Camp Mining District on Sept. 28, 29, and 30, and recorded in Docket 1303, pages 729 through 770.

TO HAVE AND TO HOLD the same together with all the appurtenances thereunto belonging, to the grantees, their heirs and assigns forever.

IN WITNESS WHEREOF, the said grantor has hereunto set its hand the day and year first above written.

Heinrichs GEOEXploration Company

Walter E. Heinrichs Jr.

By: Walter E. Heinrichs, Jr.

President

STATE OF ARIZONA, } ss.
County of _____

I hereby certify that the within instrument was filed and recorded _____, 19____, at _____M.

In Docket No. _____, Page _____, at the request of _____

Fee No.:

When recorded mail to:

Heinrichs GEOEXploration Inc.
P.O. Box 5964
Tucson, AZ 85703

Witness my hand and official seal.

_____
County Recorder

By _____
Deputy Recorder

Fee: $

MAP OF MINING CLAIM LOCATION

1. [X] Location [ ] Amendment [ ] Relocation

2. [ ] Placer [X] Lode [ ] Millsite [ ] Tunnelsite

3. The name of the claim is SE #107

   The name of the locator is Heinrichs GEOEXploration Inc.
   P.O. Box 5964
   Tucson, AZ 85703

4. The location of the claim is in Section 32, Township 4N, Range 20W G&SRB&M, Middle Camp Mining District, Yuma County, Arizona. The NE corner of the claim is 1800 feet in a northeasterly direction to a survey monument or permanent natural object described as common ¼ corner of sections 32 and 33, Twp. 4N R. 20W

5. The type of Location monument is 2x2 wooden post

   The type of corner and end monuments are 2x2 wooden posts

6. The bearing and distance between the corners of the claim are beginning at the NE corner of the claim, 600 feet in a south direction to the SE corner, then 1500 feet in a west direction to the SW corner, then 600 feet in a north direction to the NW corner, then 1500 feet in a east direction to the point of beginning.

7. If amending, relocating or previously recorded, this claim was recorded in Docket _____, Page _____, _____ Mining District, _____ County, Arizona.

Date _____

Richard J. Lundin, Agent
Signature

© Forms, Inc., 31 West Madison Street, Phoenix, Arizona 85003 / (602) 253-6612 / Form 40

MAP

One inch = One thousand feet

North Arrow

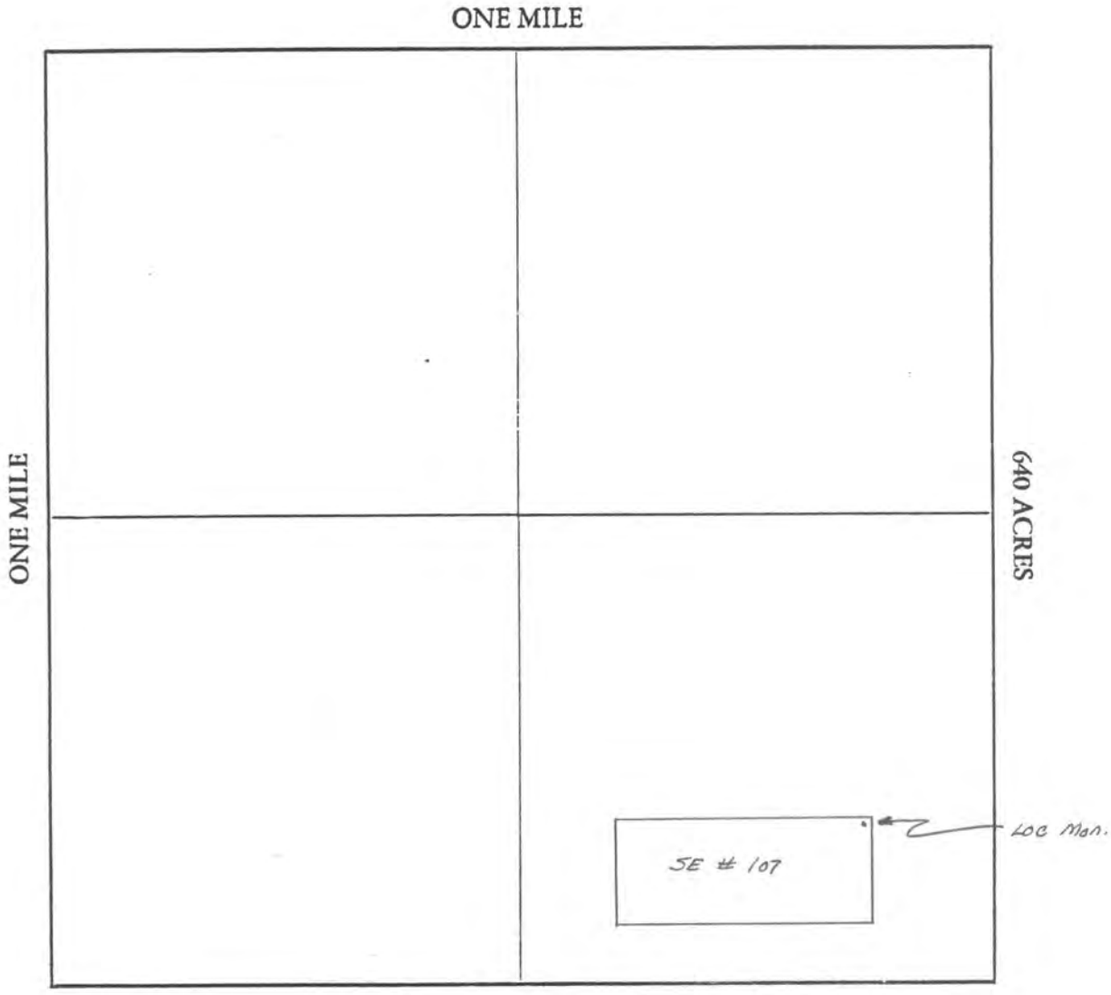

Section 32 Range 20W Township 4N, G&SRB&M

Date _____

Richard J. Lundin, Agent
Signature

STATE OF ARIZONA, } ss.
County of _____

I hereby certify that the within instrument was filed and recorded _____, 19____, at _____M.

In Docket No. _____, Page _____, at the request of _____

Fee No.:

When recorded mail to:
Heinrichs GEOEXploration Inc.
P.O. Box 5964
Tucson, AZ 85703

Witness my hand and official seal.

_____
County Recorder

By _____
Deputy Recorder

Fee: $

MAP OF MINING CLAIM LOCATION

1. [x] Location [ ] Amendment [ ] Relocation

2. [ ] Placer [x] Lode [ ] Millsite [ ] Tunnelsite

3. The name of the claim is SE #109

The name of the locator is Heinrichs GEOEXploration Inc.
P.O. Box 5964
Tucson, AZ 85703

4. The location of the claim is in Section 5, Township 3N, Range 20W G&SRB&M, Middle Camp Mining District, Yuma County, Arizona. The SE corner of the claim is 800 feet in a northeasterly direction to a survey monument or permanent natural object described as common corner of sections 32 and 33, Twp. 4N, R. 20 W, sections 4 and 5, Twp. 3N, R. 20 W

5. The type of Location monument is 2x2 wooden post

The type of corner and end monuments are 2x2 wooden posts

6. The bearing and distance between the corners of the claim are beginning at the SE corner of the claim, 600 feet in a north direction to the NE corner, then 1500 feet in a west direction to the NW corner, then 600 feet in a south direction to the SW corner, then 1500 feet in a east direction to the point of beginning.

7. If amending, relocating or previously recorded, this claim was recorded in Docket _____, Page _____, _____ Mining District, _____ County, Arizona.

Date _____

Richard J. Lundin, Agent
Signature

© Forms, Inc., 31 West Madison Street, Phoenix, Arizona 85003 / (602) 253-6612 / Form 40

MAP

One inch = One thousand feet

North Arrow

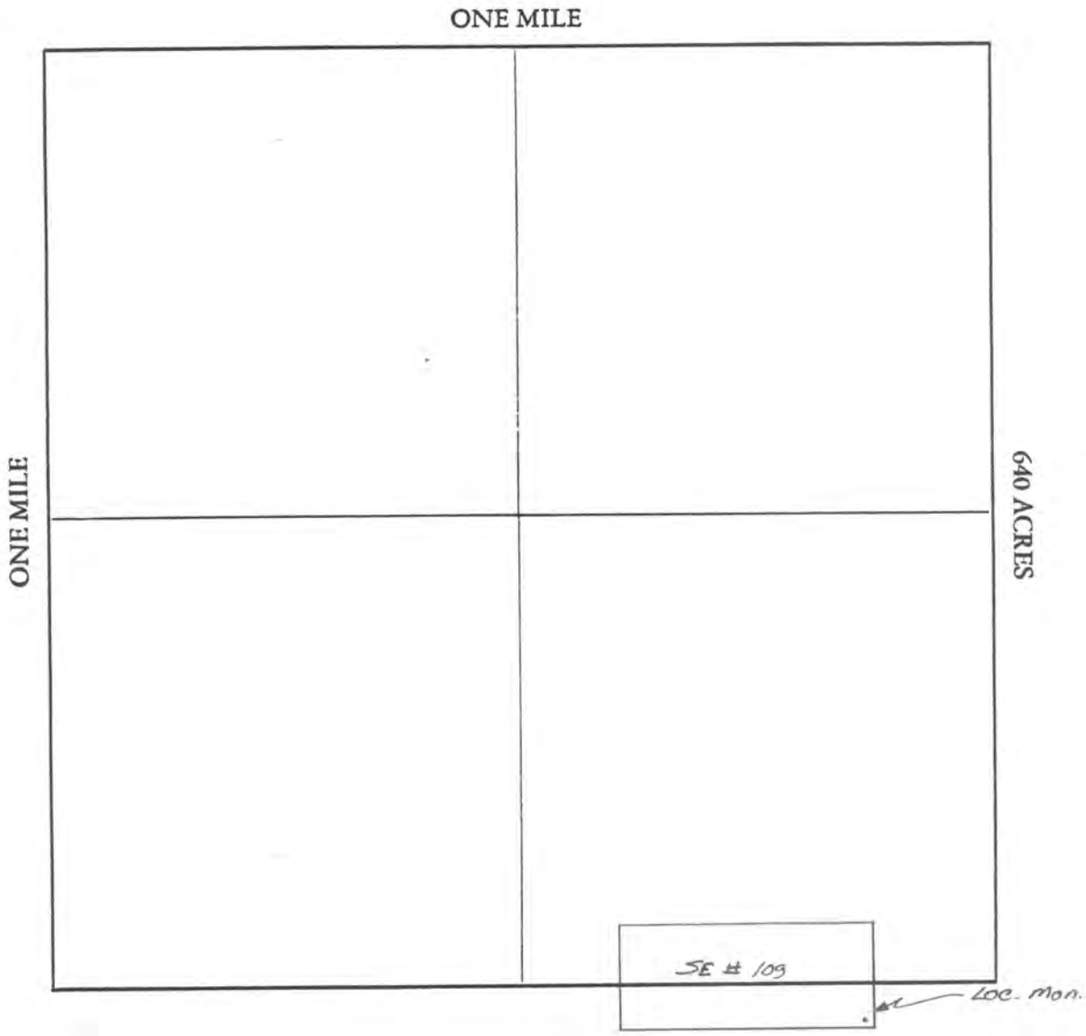

Section 5 Range 20W Township 3N, G&SRB&M

Date _____

Richard J. Lundin, Agent
Signature

STATE OF ARIZONA, } ss.
County of _____

I hereby certify that the within instrument was filed and recorded _____, 19____, at _____M.

In Docket No. _____, Page _____, at the request of _____

Fee No.:

When recorded mail to:

Heinrichs GEOEXploration Inc.
P.O. Box 5964
Tucson, AZ 85703

Witness my hand and official seal.

_____
County Recorder

By _____
Deputy Recorder

Fee: $

MAP OF MINING CLAIM LOCATION

1. [X] Location [ ] Amendment [ ] Relocation

2. [ ] Placer [X] Lode [ ] Millsite [ ] Tunnelsite

3. The name of the claim is SE #111

The name of the locator is Heinrichs GEOEXploration Inc.
P.O. Box 5964
Tucson, AZ 85703

4. The location of the claim is in Section 5, Township 3N, Range 20W G&SRB&M, Middle Camp Mining District, Yuma County, Arizona. The NE corner of the claim is 800 feet in a northeasterly direction to a survey monument or permanent natural object described as common corner of sections 32 and 33, Twp. 4N, R. 20W, sections 4 and 5, Twp. 3N, R. 20W

5. The type of Location monument is 2x2 wooden post

The type of corner and end monuments are 2x2 wooden posts

6. The bearing and distance between the corners of the claim are beginning at the NE corner of the claim, 600 feet in a south direction to the SE corner, then 1500 feet in a west direction to the SW corner, then 600 feet in a north direction to the NW corner, then 1500 feet in a east direction to the point of beginning.

7. If amending, relocating or previously recorded, this claim was recorded in Docket _____, Page _____, _____ Mining District, _____ County, Arizona.

Date _____

Richard J. Lundin, Agent
Signature

© Forms, Inc., 31 West Madison Street, Phoenix, Arizona 85003 / (602) 253-6612 / Form 40

MAP

One inch = One thousand feet

North Arrow

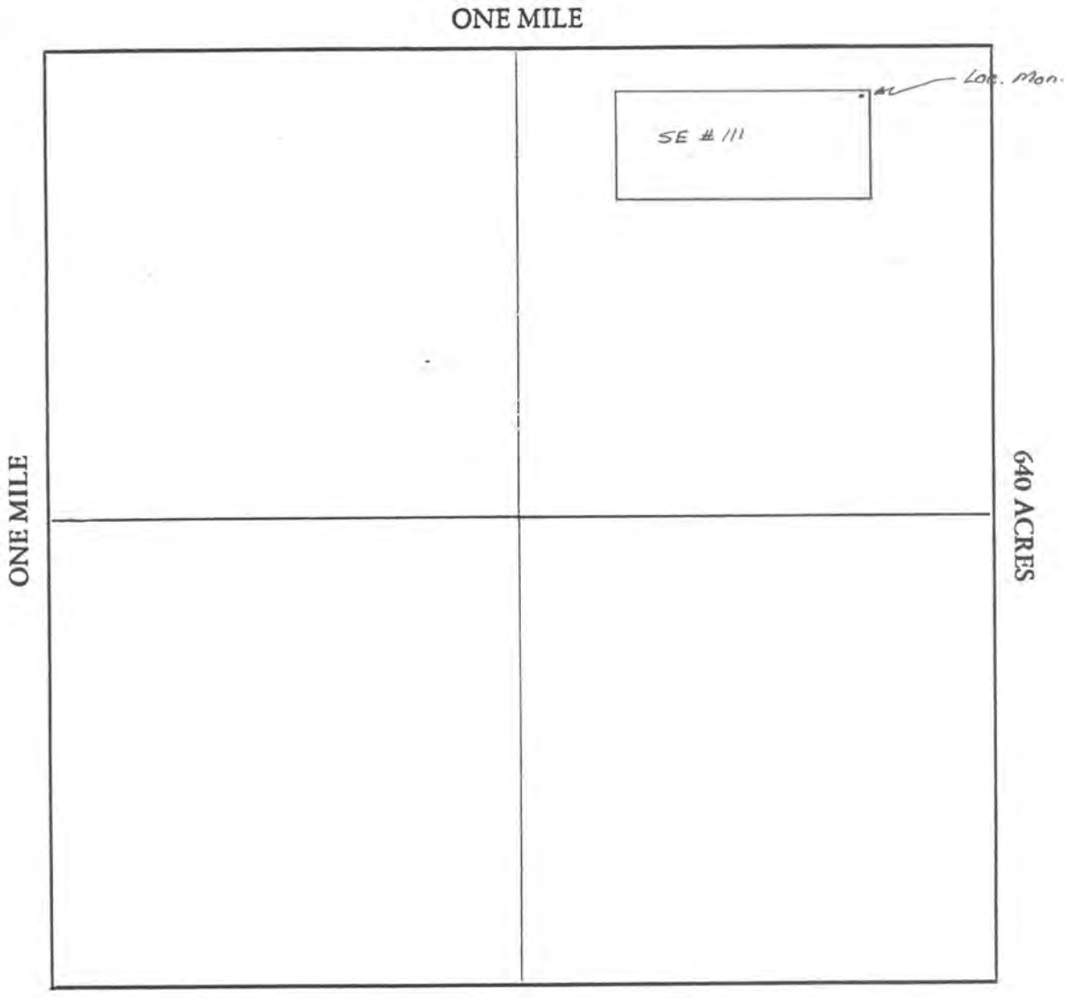

Section 5 Range 20W Township 3N, G&SRB&M

Date _____

Richard J. Lundin, Agent
Signature

STATE OF ARIZONA, County of _____ } ss. I hereby certify that the within instrument was filed and recorded _____, 19____, at _____M.

In Docket No. _____, Page _____, at the request of _____

Fee No.:

When recorded mail to:

Heinrichs GEOEXploration Inc.
P.O. Box 5964
Tucson, AZ 85703

Witness my hand and official seal.

_____ County Recorder

By _____ Deputy Recorder

Fee: $

MAP OF MINING CLAIM LOCATION

1. [X] Location [ ] Amendment [ ] Relocation

2. [ ] Placer [X] Lode [ ] Millsite [ ] Tunnelsite

3. The name of the claim is SE #113

The name of the locator is Heinrichs GEOEXploration Inc.
P.O. Box 5964
Tucson, AZ 85703

4. The location of the claim is in Section 5, Township 3N, Range 20W G&SRB&M, Middle Camp Mining District, Yuma County, Arizona. The SE corner of the claim is 1300 feet in a southeasterly direction to a survey monument or permanent natural object described as common ¼ corner of sections 4 and 5, Twp. 3N R. 20W

5. The type of Location monument is 2x2 wooden post

The type of corner and end monuments are 2x2 wooden posts

6. The bearing and distance between the corners of the claim are beginning at the SE corner of the claim, 600 feet in a north direction to the NE corner, then 1500 feet in a west direction to the NW corner, then 600 feet in a south direction to the SW corner, then 1500 feet in a east direction to the point of beginning.

7. If amending, relocating or previously recorded, this claim was recorded in Docket _____, Page _____, _____ Mining District, _____ County, Arizona.

Date _____

Richard J. Lundin, Agent
Signature

© Forms, Inc., 31 West Madison Street, Phoenix, Arizona 85003 / (602) 253-6612 / Form 40

MAP

One inch = One thousand feet

North Arrow

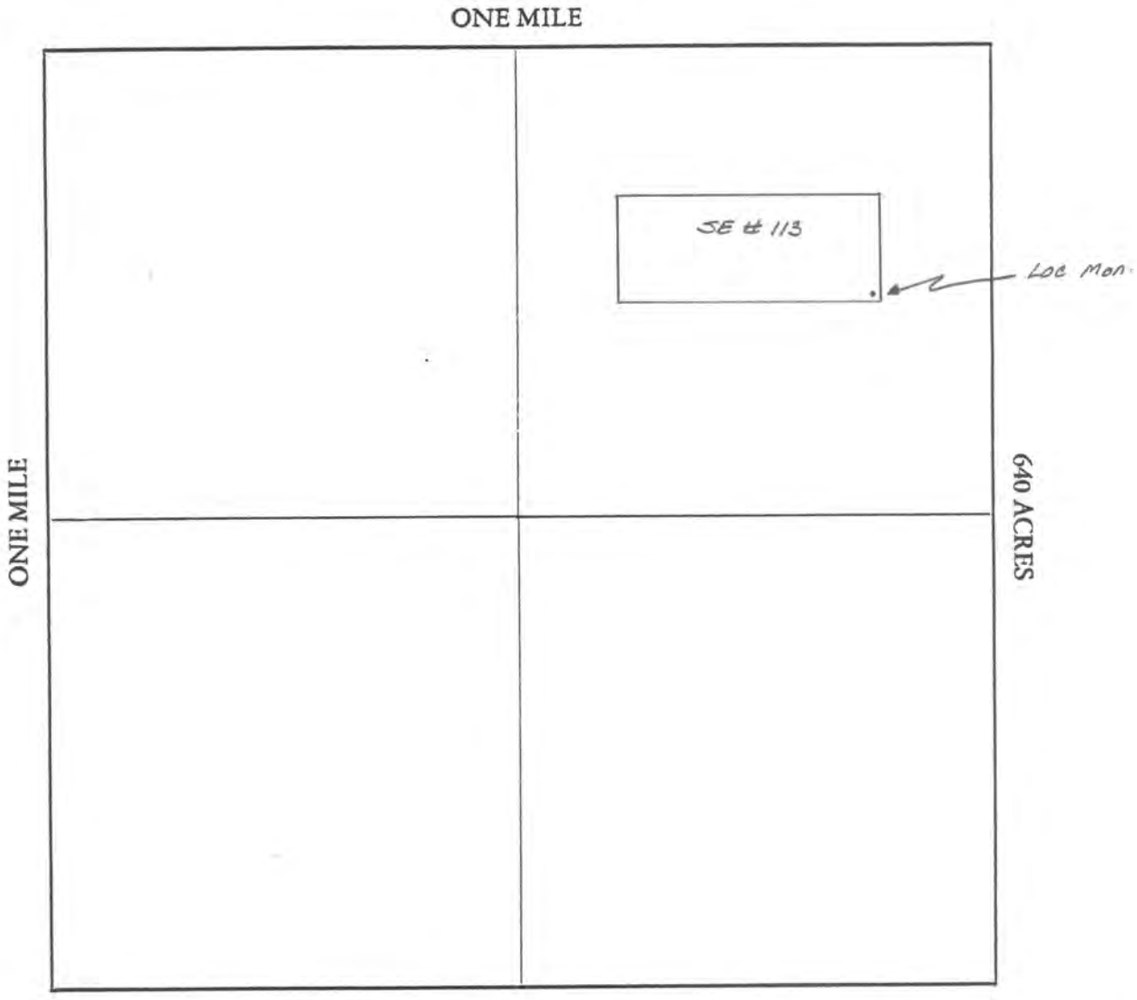

Section 5 Range 20W Township 3N, G&SRB&M

Date _____

Richard J. Lundin, Agent
Signature

STATE OF ARIZONA, } ss. I hereby certify that the within instrument was filed and recorded
County of _____ _____, 19____, at _____M.
In Docket No. _____, Page _____, at the request of
_____

Fee No.:

When recorded mail to:

Heinrichs GEOEXploration Inc.
P.O. Box 5964
Tucson, AZ 85703

Witness my hand and official seal.

_____
County Recorder

By _____
Deputy Recorder

Fee: $

MAP OF MINING CLAIM LOCATION

1. [X] Location [ ] Amendment [ ] Relocation

2. [ ] Placer [X] Lode [ ] Millsite [ ] Tunnelsite

3. The name of the claim is SE #115

   The name of the locator is Heinrichs GEOEXploration Inc.
   P.O. Box 5964
   Tucson, AZ 85703

4. The location of the claim is in Section 5, Township 3N, Range 20W G&SRB&M, Middle Camp Mining District, Yuma County, Arizona. The NE corner of the claim is 1300 feet in a southeasterly direction to a survey monument or permanent natural object described as common ¼ corner of sections 4 and 5, Twp. 3N, R. 20W

5. The type of Location monument is 2x2 wooden post

   The type of corner and end monuments are 2x2 wooden posts

6. The bearing and distance between the corners of the claim are beginning at the NE corner of the claim, 600 feet in a south direction to the SE corner, then 1500 feet in a west direction to the SW corner, then 600 feet in a north direction to the NW corner, then 1500 feet in a east direction to the point of beginning.

7. If amending, relocating or previously recorded, this claim was recorded in Docket _____, Page _____, _____ Mining District, _____ County, Arizona.

Date _____

Richard J. Lundin, Agent
Signature

© Forms, Inc., 31 West Madison Street, Phoenix, Arizona 85003 / (602) 253-6612 / Form 40

MAP

One inch = One thousand feet

North Arrow

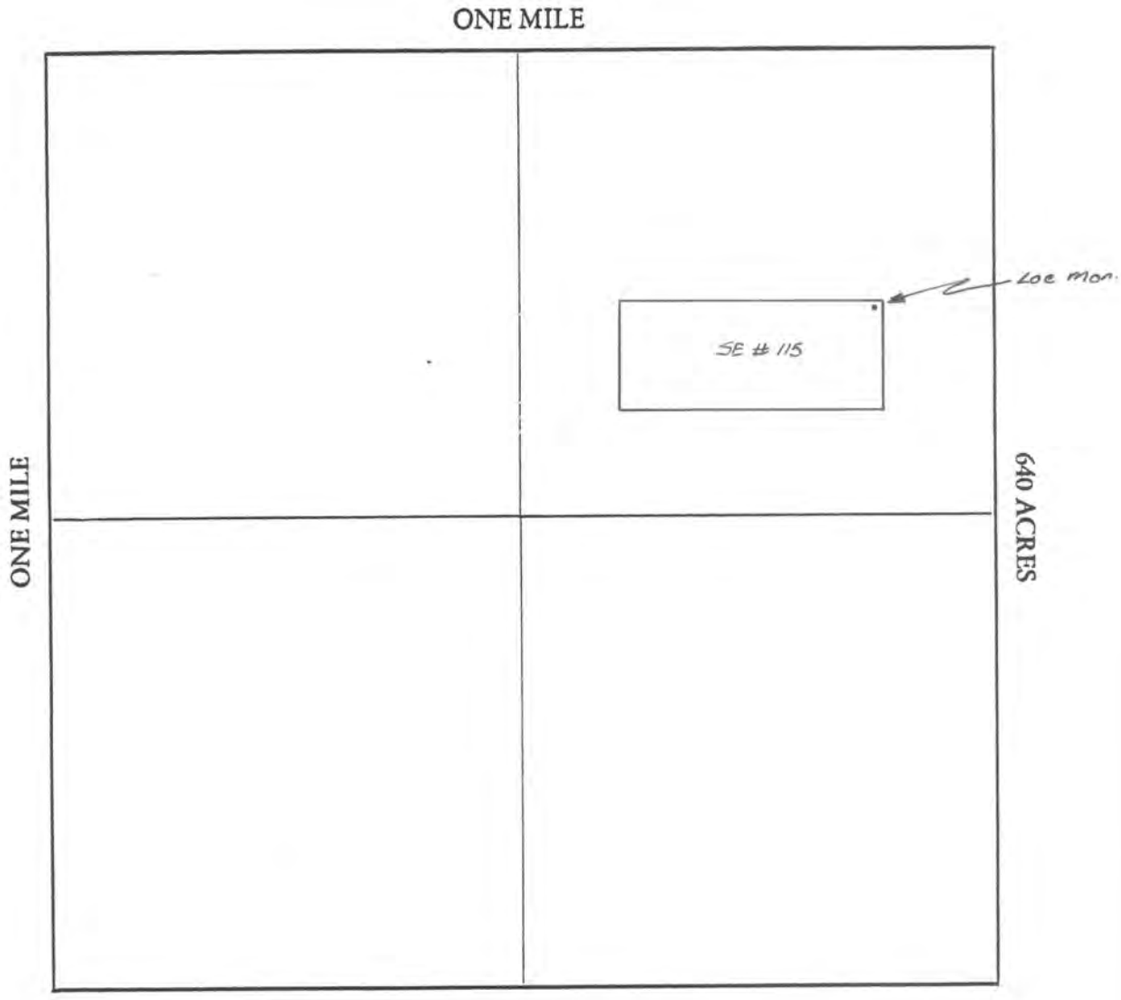

Section 5 Range 20W Township 3N, G&SRB&M

Date _____

Richard J. Lundin, Agent
Signature

STATE OF ARIZONA, } ss.
County of _____

I hereby certify that the within instrument was filed and recorded _____, 19____, at _____M.

In Docket No. _____, Page _____, at the request of _____

Fee No.:

When recorded mail to:

Heinrichs GEOEXploration Inc.
P.O. Box 5964
Tucson, AZ 85703

Witness my hand and official seal.

_____
County Recorder

By _____
Deputy Recorder

Fee: $

MAP OF MINING CLAIM LOCATION

1. [X] Location [ ] Amendment [ ] Relocation

2. [ ] Placer [X] Lode [ ] Millsite [ ] Tunnelsite

3. The name of the claim is SE #117

   The name of the locator is Heinrichs GEOEXploration Inc.
   P.O. Box 5964
   Tucson, AZ 85703

4. The location of the claim is in Section 5, Township 3N, Range 20W G&SRB&M, Middle Camp Mining District, Yuma County, Arizona. The SE corner of the claim is 700 feet in a northeasterly direction to a survey monument or permanent natural object described as common ¼ corner of sections 4 and 5, Twp. 3N, R. 20W

5. The type of Location monument is 2x2 wooden post

   The type of corner and end monuments are 2x2 wooden posts

6. The bearing and distance between the corners of the claim are beginning at the SE corner of the claim, 600 feet in a north direction to the NE corner, then 1500 feet in a west direction to the NW corner, then 600 feet in a south direction to the SW corner, then 1500 feet in a east direction to the point of beginning.

7. If amending, relocating or previously recorded, this claim was recorded in Docket _____, Page _____, _____ Mining District, _____ County, Arizona.

Date _____

Richard J. Lundin, Agent
Signature

© Forms, Inc., 31 West Madison Street, Phoenix, Arizona 85003 / (602) 253-6612 / Form 40

MAP

One inch = One thousand feet

North Arrow

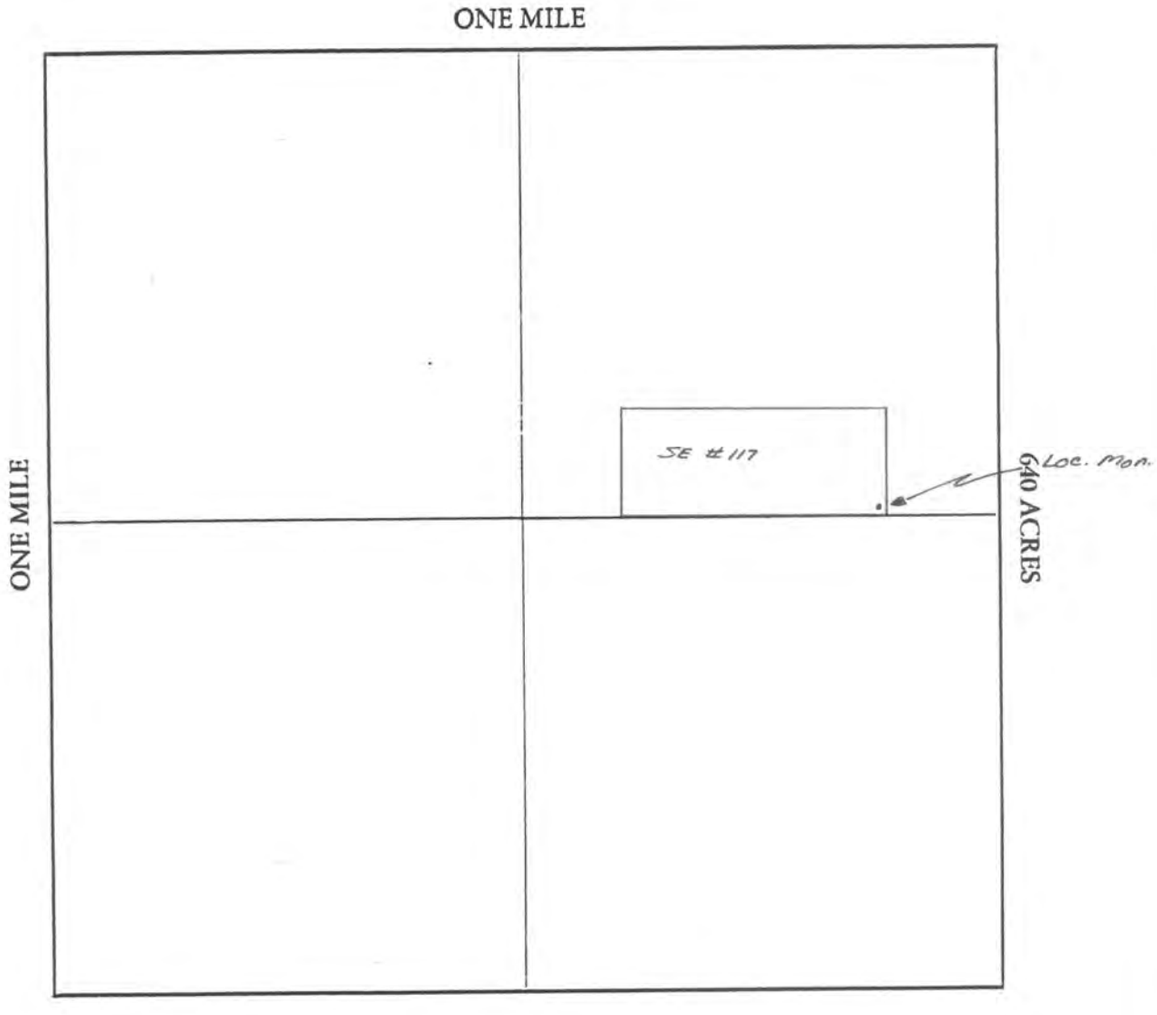

Section 5 Range 20W Township 3N, G&SRB&M

Date _____

Richard J. Lundin, Agent
Signature

STATE OF ARIZONA, } ss.
County of _____

I hereby certify that the within instrument was filed and recorded _____, 19____, at _____M.
In Docket No. _____, Page _____, at the request of _____

Fee No.:

When recorded mail to:

Heinrichs GEOEXploration Inc.
P.O. Box 5964
Tucson, AZ 85703

Witness my hand and official seal.

_____
County Recorder

By _____
Deputy Recorder

Fee: $

MAP OF MINING CLAIM LOCATION

1. [X] Location [ ] Amendment [ ] Relocation

2. [ ] Placer [X] Lode [ ] Millsite [ ] Tunnelsite

3. The name of the claim is SE #101

   The name of the locator is Heinrichs GEOEXploration Inc.
   P.O. Box 5964
   Tucson, AZ 85703

4. The location of the claim is in Section 32, Township 4N, Range 20W G&SRB&M, Middle Camp Mining District, Yuma County, Arizona. The SE corner of the claim is 900 feet in a northeasterly direction to a survey monument or permanent natural object described as common ¼ corner between sections 33 and 32, Twp. 4N, R. 20W

5. The type of Location monument is 2x2 wooden post

   The type of corner and end monuments are 2x2 wooden posts

6. The bearing and distance between the corners of the claim are beginning at the SE corner of the claim, 600 feet in a north direction to the NE corner, then 1500 feet in a west direction to the NW corner, then 600 feet in a south direction to the SW corner, then 1500 feet in a east direction to the point of beginning.

7. If amending, relocating or previously recorded, this claim was recorded in Docket _____, Page _____, _____ Mining District, _____ County, Arizona.

Date _____

Richard J. Lundin, Agent
Signature

© Forms, Inc., 31 West Madison Street, Phoenix, Arizona 85003 / (602) 253-6612 / Form 40

MAP

One inch = One thousand feet

North Arrow

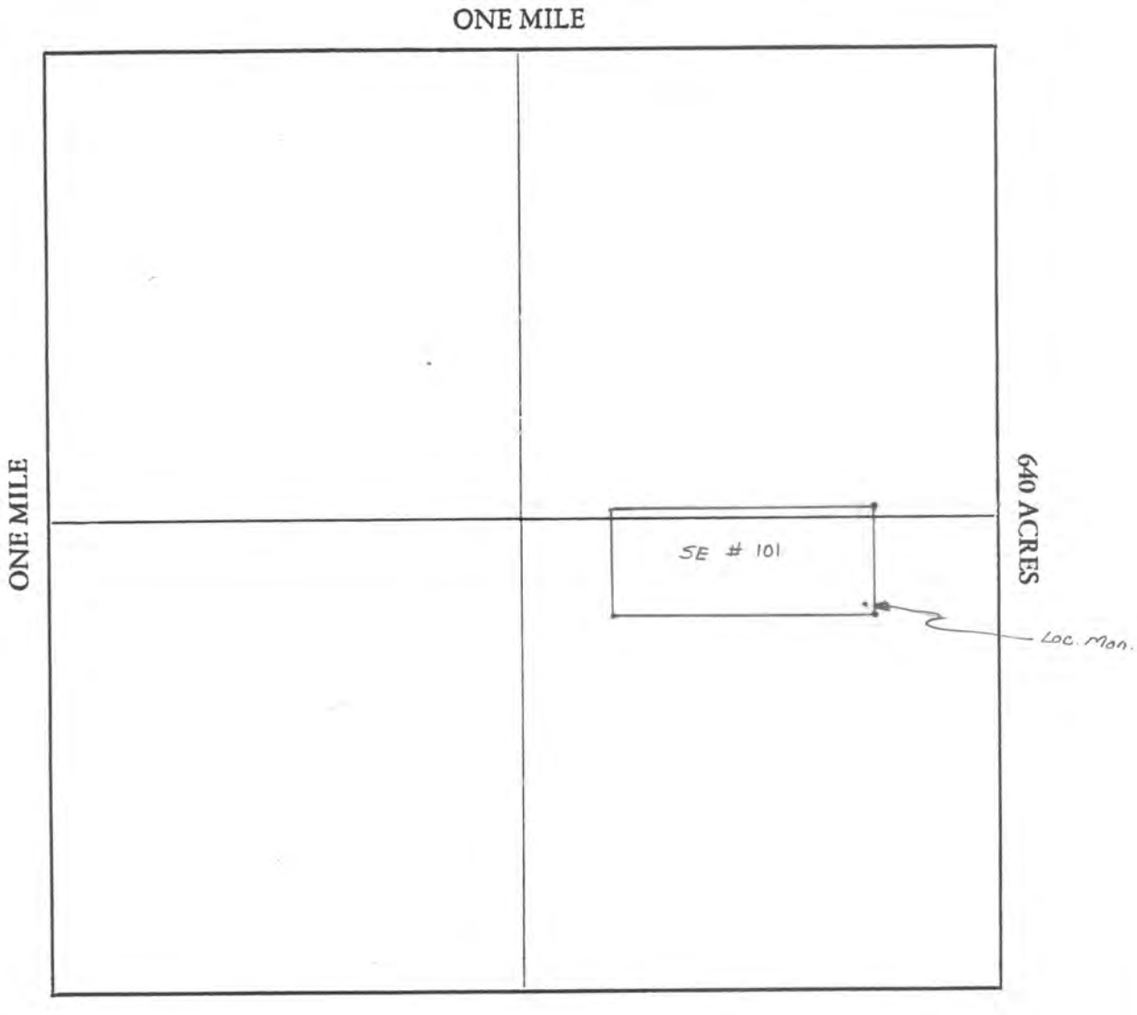

Section 32 Range 4N Township 20W, G&SRB&M

Date _____

Richard J. Lundin, Agent
Signature

STATE OF ARIZONA, County of _____ } ss. I hereby certify that the within instrument was filed and recorded _____, 19____, at _____ M.

In Docket No. _____, Page _____, at the request of _____

Fee No.:

When recorded mail to:

Heinrichs GEOEXploration Inc.
P.O. Box 5964
Tucson, AZ 85703

Witness my hand and official seal.

_____ County Recorder

By _____ Deputy Recorder

Fee: $

MAP OF MINING CLAIM LOCATION

1. [X] Location [ ] Amendment [ ] Relocation

2. [ ] Placer [X] Lode [ ] Millsite [ ] Tunnelsite

3. The name of the claim is SE #102

The name of the locator is Heinrichs GEOEXploration Inc.
P.O. Box 5964
Tucson, AZ 85703

4. The location of the claim is in Section 32, Township 4N, Range 20W G&SRB&M, Middle Camp Mining District, Yuma County, Arizona. The SW corner of the claim is 900' feet in a northeasterly direction to a survey monument or permanent natural object described as common ¼ corner between sections 33 and 32, Twp. 4N, R. 20W

5. The type of Location monument is 2x2 wooden post

The type of corner and end monuments are 2x2 wooden posts

6. The bearing and distance between the corners of the claim are beginning at the SW corner of the claim, 600 feet in a north direction to the NW corner, then 1500 feet in a S70E direction to the NE corner, then 600 feet in a south direction to the SE corner, then 1500 feet in a N70W direction to the point of beginning.

7. If amending, relocating or previously recorded, this claim was recorded in Docket _____, Page _____, _____ Mining District, _____ County, Arizona.

Date _____

Richard J. Lundin, Agent
Signature

© Forms, Inc., 31 West Madison Street, Phoenix, Arizona 85003 / (602) 253-6612 / Form 40

MAP

One inch = One thousand feet

North Arrow 1

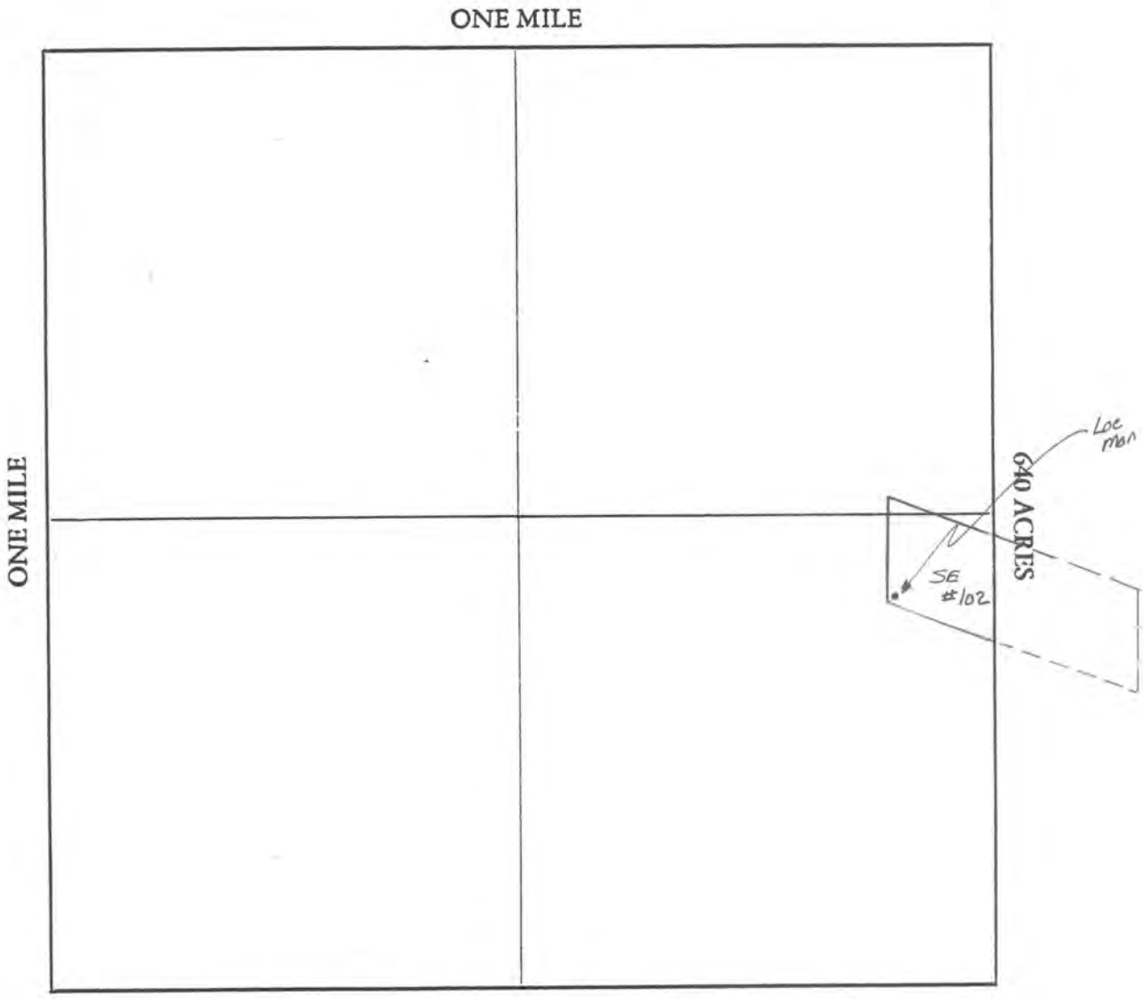

Section 32 Range 20W Township 20W, G&SRB&M

Date _____

Richard J. Lundin, Agent
Signature

STATE OF ARIZONA, } ss.
County of _____

I hereby certify that the within instrument was filed and recorded _____, 19____, at _____M.

In Docket No. _____, Page _____, at the request of _____

Fee No.:

When recorded mail to:

Heinrichs GEOEXploration Inc.
P.O. Box 5964
Tucson, AZ 85703

Witness my hand and official seal.

_____
County Recorder

By _____
Deputy Recorder

Fee: $

MAP OF MINING CLAIM LOCATION

1. [X] Location [ ] Amendment [ ] Relocation

2. [ ] Placer [X] Lode [ ] Millsite [ ] Tunnelsite

3. The name of the claim is SE #103

   The name of the locator is Heinrichs GEOEXploration Inc.

4. The location of the claim is in Section 32, Township 4N, Range 20W G&SRB&M, Middle Camp Mining District, Yuma County, Arizona. The NE corner of the claim is 900 feet in a northeasterly direction to a survey monument or permanent natural object described as common ¼ corner of sections 33 and 32, Twp. 4N, R. 20W

5. The type of Location monument is 2x2 wooden post

   The type of corner and end monuments are 2x2 wooden posts

6. The bearing and distance between the corners of the claim are beginning at the NE corner of the claim, 600 feet in a south direction to the SE corner, then 1500 feet in a west direction to the SW corner, then 600 feet in a north direction to the NW corner, then 1500 feet in a east direction to the point of beginning.

7. If amending, relocating or previously recorded, this claim was recorded in Docket _____, Page _____, _____ Mining District, _____ County, Arizona.

Date _____

Richard J. Lundin, Agent
Signature

© Forms, Inc., 31 West Madison Street, Phoenix, Arizona 85003 / (602) 253-6612 / Form 40

MAP

One inch = One thousand feet

North Arrow

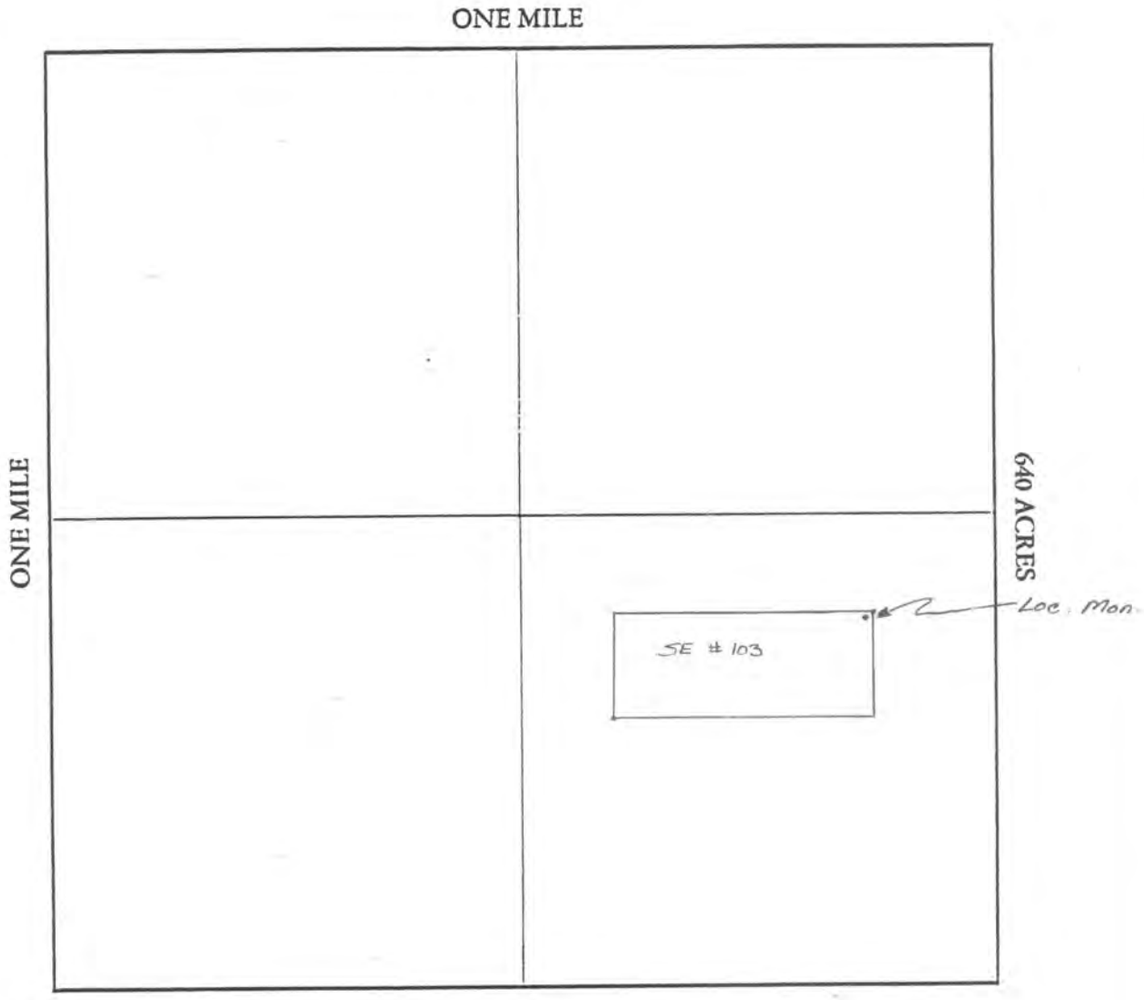

Section 32 Range 20W Township 4N, G&SRB&M

Date _____

Richard J. Lundin, Agent
Signature

STATE OF ARIZONA, } ss.
County of _____

I hereby certify that the within instrument was filed and recorded _____, 19____, at _____M.

In Docket No. _____, Page _____, at the request of _____

Fee No.:

When recorded mail to:

Heinrich GEOEXploration Inc.
P.O. Box 5964
Tucson, AZ 85703

Witness my hand and official seal.

_____
County Recorder

By _____
Deputy Recorder

Fee: $

MAP OF MINING CLAIM LOCATION

1. [X] Location [ ] Amendment [ ] Relocation

2. [ ] Placer [X] Lode [ ] Millsite [ ] Tunnelsite

3. The name of the claim is SE #104

   The name of the locator is Heinrichs GEOEXploration Inc.
   P.O. Box 5964
   Tucson, AZ 85703

4. The location of the claim is in Section 32, Township 4N, Range 20W G&SRB&M, Middle Camp Mining District, Yuma County, Arizona. The NW corner of the claim is 900' feet in a northeasterly direction to a survey monument or permanent natural object described as common ¼ corner between sections 33 and 32, Twp. 4N, R. 20W

5. The type of Location monument is 2x2 wooden post

   The type of corner and end monuments are 2x2 wooden posts

6. The bearing and distance between the corners of the claim are beginning at the NW corner of the claim, 600 feet in a south direction to the SW corner, then 1500 feet in a S70E direction to the SE corner, then 600 feet in a north direction to the NE corner, then 1500 feet in a N70W direction to the point of beginning.

7. If amending, relocating or previously recorded, this claim was recorded in Docket _____, Page _____, _____ Mining District, _____ County, Arizona.

Date _____

Richard J. Lundin, Agent
Signature

© Forms, Inc., 31 West Madison Street, Phoenix, Arizona 85003 / (602) 253-6612 / Form 40

MAP

One inch = One thousand feet

North Arrow

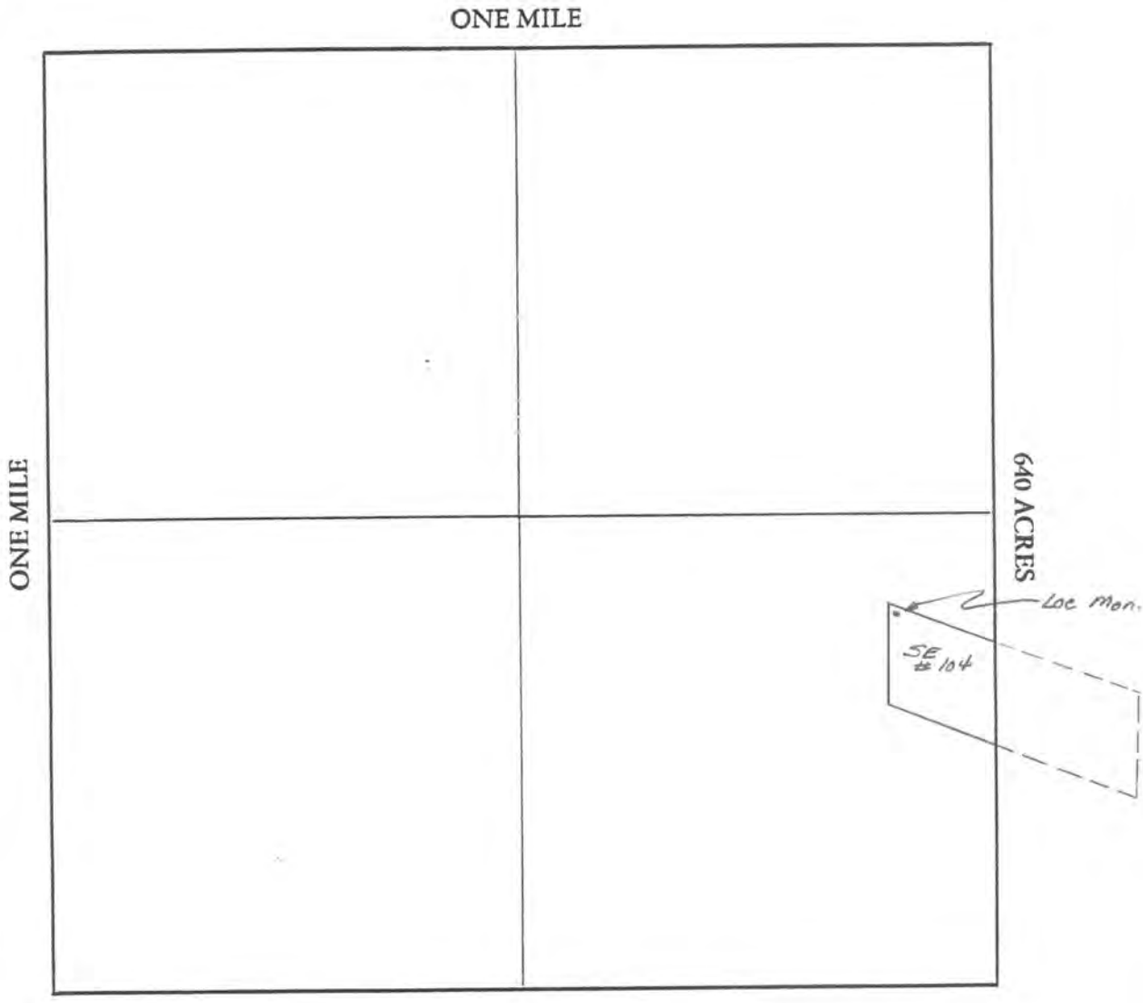

Section 32 Range 20W Township 4N, G&SRB&M

Date _____

Richard J. Lundin, Agent
Signature

STATE OF ARIZONA, } ss.
County of _____

I hereby certify that the within instrument was filed and recorded _____, 19____, at _____M.

In Docket No. _____, Page _____, at the request of _____

Fee No.:

When recorded mail to:

Heinrichs GEOEXploration Inc.
P.O. Box 5964
Tucson, AZ 85703

Witness my hand and official seal.

_____
County Recorder

By _____
Deputy Recorder

Fee: $

MAP OF MINING CLAIM LOCATION

1. [X] Location [ ] Amendment [ ] Relocation

2. [ ] Placer [X] Lode [ ] Millsite [ ] Tunnelsite

3. The name of the claim is SE # 105

The name of the locator is Heinrichs GEOEXploration Inc.
P.O. Box 5964
Tucson, AZ 85703

4. The location of the claim is in Section 32, Township 4N, Range 20W

G&SRB&M, Middle Camp Mining District, Yuma County, Arizona.

The SE corner of the claim is 1800 feet in a northeasterly direction.

to a survey monument or permanent natural object described as common ¼ corner of sections 33 and 32, Twp. 4N, R. 20W

5. The type of Location monument is 2x2 wooden post

The type of corner and end monuments are 2x2 wooden posts

6. The bearing and distance between the corners of the claim are beginning at the SE corner of the claim, 600 feet in a north direction to the NE corner, then 1500 feet in a west direction to the NW corner, then 600 feet in a south direction to the SW corner, then 1500 feet in a east direction to the point of beginning.

7. If amending, relocating or previously recorded, this claim was recorded in Docket _____, Page _____, _____ Mining District, _____ County, Arizona.

Date _____

Richard J. Lundin, Agent
Signature

© Forms, Inc., 31 West Madison Street, Phoenix, Arizona 85003 / (602) 253-6612 / Form 40

MAP

One inch = One thousand feet

North Arrow

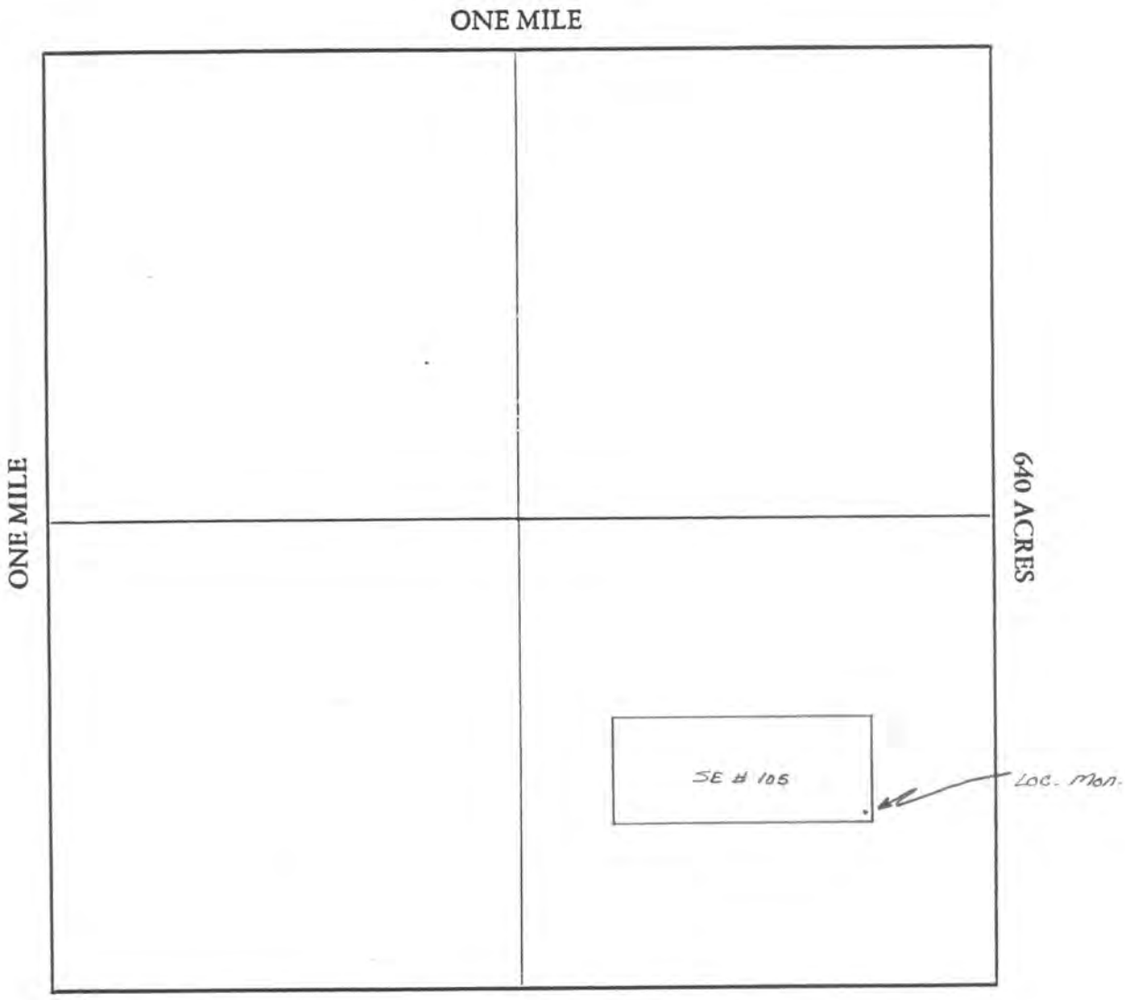

Section 32 Range 20W Township 4N, G&SRB&M

Date _____

Richard J. Lundin, Agent
Signature

STATE OF ARIZONA, } ss.
County of _____

I hereby certify that the within instrument was filed and recorded _____, 19____, at _____M.
In Docket No. _____, Page _____, at the request of _____

Fee No.:

When recorded mail to:

Heinrichs GEOEXploration Inc.
P.O. Box 5964
Tucson, AZ 85703

Witness my hand and official seal.

_____
County Recorder

By _____
Deputy Recorder

Fee: $

MAP OF MINING CLAIM LOCATION

1. [X] Location [ ] Amendment [ ] Relocation

2. [ ] Placer [X] Lode [ ] Millsite [ ] Tunnelsite

3. The name of the claim is SE #106

   The name of the locator is Heinrichs GEOEXploration Inc.
   P.O. Box 5964
   Tucson, AZ 85703

4. The location of the claim is in Section 32, Township 4N, Range 20W G&SRB&M, Middle Camp Mining District, Yuma County, Arizona. The SW corner of the claim is 1900 feet in a northeasterly direction to a survey monument or permanent natural object described as common ¼ corner between sections 33 and 32, Twp. 4N, R. 20W

5. The type of Location monument is 2x2 wooden post

   The type of corner and end monuments are 2x2 wooden posts

6. The bearing and distance between the corners of the claim are beginning at the SW corner of the claim, 600 feet in a north direction to the NW corner, then 1500 feet in a S70E direction to the NE corner, then 600 feet in a south direction to the SE corner, then 1500 feet in a N70W direction to the point of beginning.

7. If amending, relocating or previously recorded, this claim was recorded in Docket _____, Page _____, _____ Mining District, _____ County, Arizona.

Date _____

Richard J. Lundin, Agent
Signature

© Forms, Inc., 31 West Madison Street, Phoenix, Arizona 85003 / (602) 253-6612 / Form 40

MAP

One inch = One thousand feet

North Arrow 1

ONE MILE

ONE MILE

640 ACRES



Section 32 Range 20W Township 4N, G&SRB&M

Date _____

Richard J. Lundin, Agent
Signature

STATE OF ARIZONA, } ss.
County of _____

I hereby certify that the within instrument was filed and recorded _____, 19____, at _____M.

In Docket No. _____, Page _____, at the request of _____

Fee No.:

When recorded mail to:

Heinrichs GEOEXploration Inc.
P.O. Box 5964
Tucson, AZ 85703

Witness my hand and official seal.

_____
County Recorder

By _____
Deputy Recorder

Fee: $

MAP OF MINING CLAIM LOCATION

1. [X] Location [ ] Amendment [ ] Relocation

2. [ ] Placer [X] Lode [ ] Millsite [ ] Tunnelsite

3. The name of the claim is SE #108

   The name of the locator is Heinrichs GEOEXploration Inc.
   P.O. Box 5964
   Tucson, AZ 85703

4. The location of the claim is in Section 32, Township 4N, Range 20W G&SRB&M, Middle Camp Mining District, Yuma County, Arizona. The NW corner of the claim is 1900 feet in a northeasterly direction to a survey monument or permanent natural object described as common ¼ corner between sections 33 and 32, Twp. 4N, R. 20W

5. The type of Location monument is 2x2 wooden post

   The type of corner and end monuments are 2x2 wooden posts

6. The bearing and distance between the corners of the claim are beginning at the NW corner of the claim, 600 feet in a south direction to the SW corner, then 1500 feet in a S70E direction to the SE corner, then 600 feet in a north direction to the NE corner, then 1500 feet in a N70W direction to the point of beginning.

7. If amending, relocating or previously recorded, this claim was recorded in Docket _____, Page _____, _____ Mining District, _____ County, Arizona.

Date _____

Richard J. Lundin, Agent
Signature

© Forms, Inc., 31 West Madison Street, Phoenix, Arizona 85003 / (602) 253-6612 / Form 40

MAP

One inch = One thousand feet

North Arrow

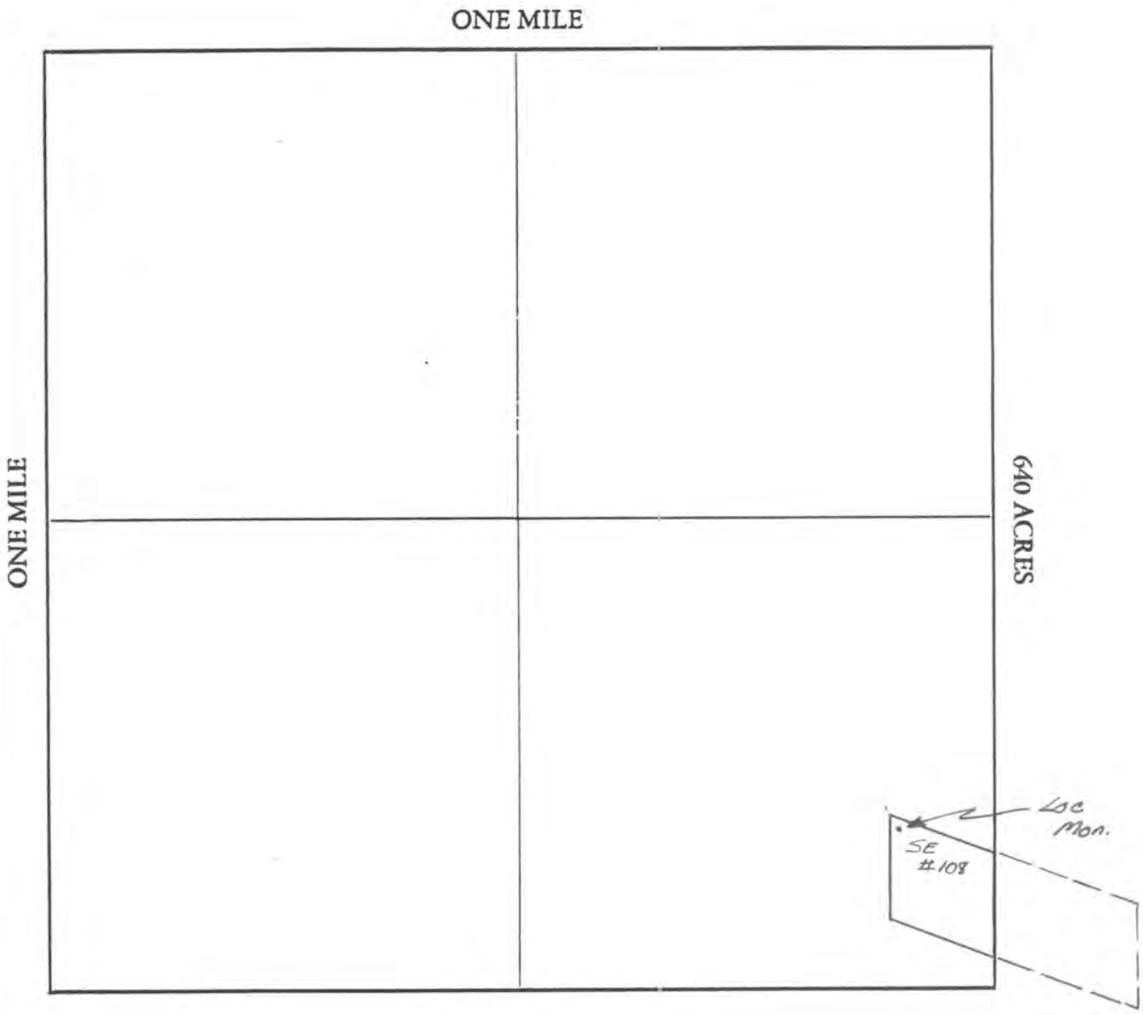

Section 32 Range 20W Township 4N, G&SRB&M

Date _____

Richard J. Lundin, Agent
Signature

STATE OF ARIZONA, } ss.
County of _____

I hereby certify that the within instrument was filed and recorded _____, 19____, at _____M.

In Docket No. _____, Page _____, at the request of _____

Fee No.:

When recorded mail to:

Heinrichs GEOEXploration Inc.
P.O. Box 5964
Tucson, AZ 85703

Witness my hand and official seal.

_____
County Recorder

By _____
Deputy Recorder

Fee: $

MAP OF MINING CLAIM LOCATION

1. [X] Location [ ] Amendment [ ] Relocation

2. [ ] Placer [X] Lode [ ] Millsite [ ] Tunnelsite

3. The name of the claim is SE #110

   The name of the locator is Heinrichs GEOEXploration Inc.
   P.O. Box 5964
   Tucson, AZ 85703

4. The location of the claim is in Section 5, Township 3N, Range 20W G&SRB&M, Middle Camp Mining District, Yuma County, Arizona. The SW corner of the claim is 800 feet in a northeasterly direction to a survey monument or permanent natural object described as common corner of sections 32 and 33, Twp. 4N, R. 20W and sections 4 and 5, Twp. 3N, R. 20W

5. The type of Location monument is 2x2 wooden post

   The type of corner and end monuments are 2x2 wooden posts

6. The bearing and distance between the corners of the claim are beginning at the SW corner of the claim, 600 feet in a north direction to the NW corner, then 1500 feet in a S70E direction to the NE corner, then 600 feet in a south direction to the SE corner, then 1500 feet in a N70W direction to the point of beginning.

7. If amending, relocating or previously recorded, this claim was recorded in Docket _____, Page _____, _____ Mining District, _____ County, Arizona.

Date _____

Richard J. Lundin, Agent
Signature

© Forms, Inc., 31 West Madison Street, Phoenix, Arizona 85003 / (602) 253-6612 / Form 40

MAP

One inch = One thousand feet

North Arrow

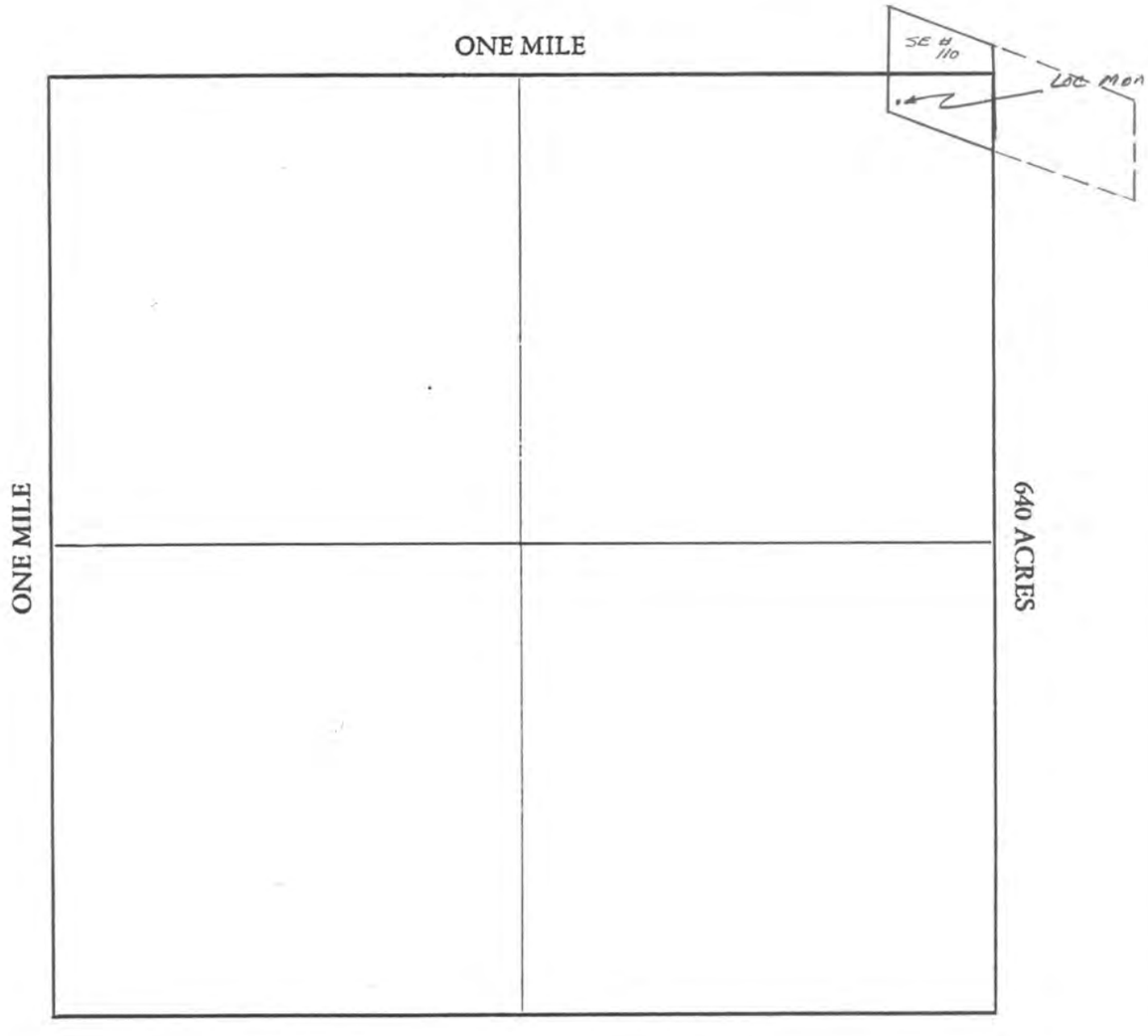

Section 5 Range 20W Township 3N, G&SRB&M

Date _____

Richard J. Lundin, Agent
Signature

STATE OF ARIZONA, } ss.
County of _____

I hereby certify that the within instrument was filed and recorded _____, 19____, at _____M.

In Docket No. _____, Page _____, at the request of _____

Fee No.:

When recorded mail to:
Heinrichs GEOEXploration Inc.
P.O. Box 5964
Tucson, AZ 85703

Witness my hand and official seal.

_____
County Recorder

By _____
Deputy Recorder

Fee: $

MAP OF MINING CLAIM LOCATION

1. [X] Location [ ] Amendment [ ] Relocation

2. [ ] Placer [X] Lode [ ] Millsite [ ] Tunnelsite

3. The name of the claim is SE #112

The name of the locator is Heinrichs GEOEXploration Inc.
P.O. Box 5964
Tucson, AZ 85703

4. The location of the claim is in Section 5, Township 3N, Range 20W G&SRB&M, Middle Camp Mining District, Yuma County, Arizona. The NW corner of the claim is 800 feet in a northeasterly direction to a survey monument or permanent natural object described as common corner of sections 32 and 33, Twp. 4N, R. 20W. and sections 4 and 5, Twp. 3N, R. 20W

5. The type of Location monument is 2x2 wooden post

The type of corner and end monuments are 2x2 wooden posts

6. The bearing and distance between the corners of the claim are beginning at the NW corner of the claim, 600 feet in a south direction to the SW corner, then 1500 feet in a S70E direction to the SE corner, then 600 feet in a north direction to the NE corner, then 1500 feet in a N70W direction to the point of beginning.

7. If amending, relocating or previously recorded, this claim was recorded in Docket _____, Page _____, _____ Mining District, _____ County, Arizona.

Date _____

Richard J. Lundin, Agent
Signature

© Forms, Inc., 31 West Madison Street, Phoenix, Arizona 85003 / (602) 253-6612 / Form 40

MAP

One inch = One thousand feet

North Arrow

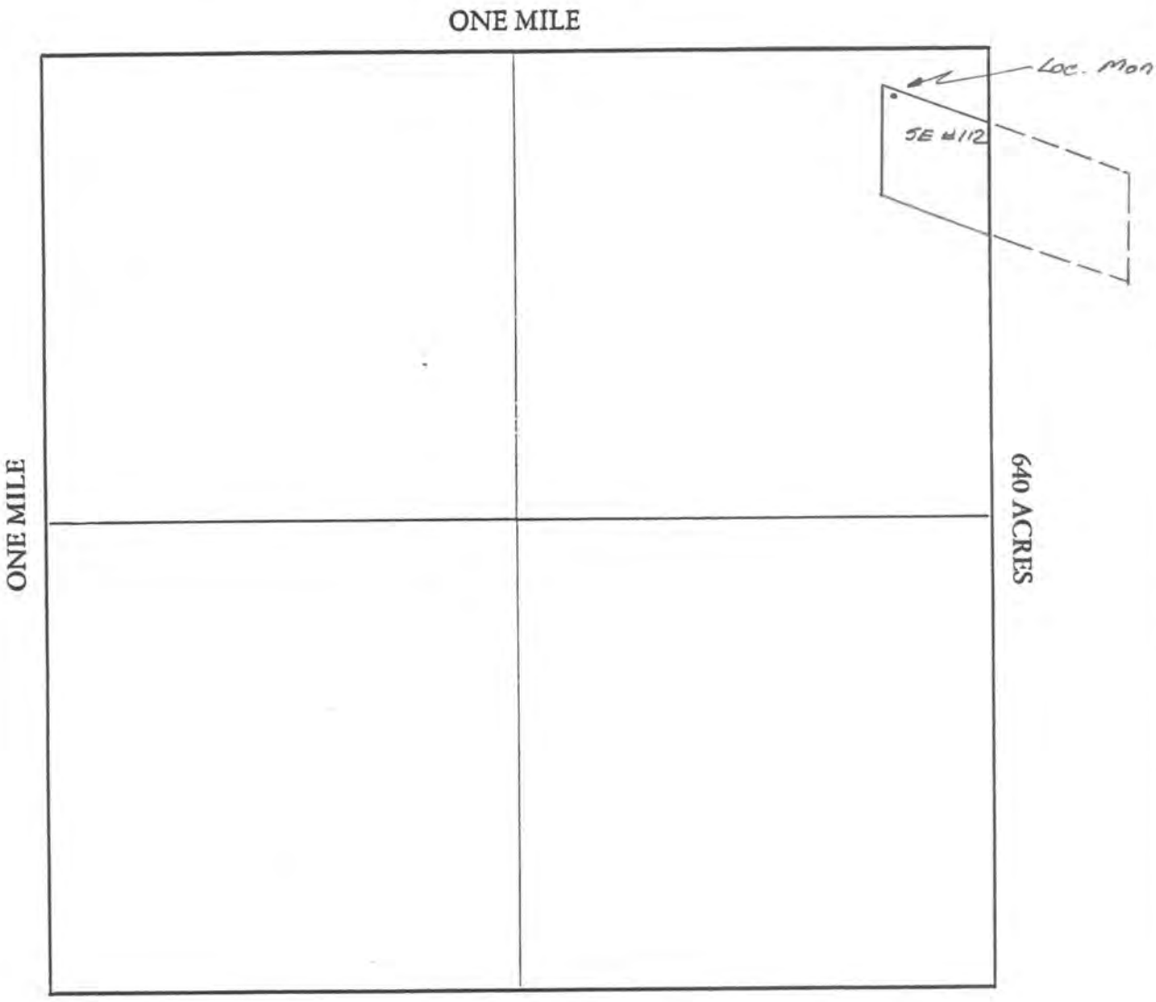

Section 5 Range 20W Township 3N, G&SRB&M

Date _____

Richard J. Lundin, Agent
Signature

STATE OF ARIZONA, County of _____ } ss. I hereby certify that the within instrument was filed and recorded _____, 19____, at _____M.

In Docket No. _____, Page _____, at the request of _____

Fee No.:

When recorded mail to:

Heinrichs GEOEXploration Inc.
P.O. Box 5964
Tucson, AZ 85703

Witness my hand and official seal.

_____ County Recorder

By _____ Deputy Recorder

Fee: $

MAP OF MINING CLAIM LOCATION

1. [X] Location [ ] Amendment [ ] Relocation

2. [ ] Placer [X] Lode [ ] Millsite [ ] Tunnelsite

3. The name of the claim is SF #114

The name of the locator is Heinrichs GEOEXploration Inc.
P.O. Box 5964
Tucson, AZ 85703

4. The location of the claim is in Section 5, Township 3N, Range 20W G&SRB&M, Middle Camp Mining District, Yuma County, Arizona. The SW corner of the claim is 1300 feet in a southeasterly direction to a survey monument or permanent natural object described as common ¼ corner between sections 4 and 5, Twp. 3N, R. 20W

5. The type of Location monument is 2x2 wooden post

The type of corner and end monuments are 2x2 wooden posts

6. The bearing and distance between the corners of the claim are beginning at the SW corner of the claim, 600 feet in a north direction to the NW corner, then 1500 feet in a S70E direction to the NE corner, then 600 feet in a south direction to the SE corner, then 1500 feet in a N70W direction to the point of beginning.

7. If amending, relocating or previously recorded, this claim was recorded in Docket _____, Page _____, _____ Mining District, _____ County, Arizona.

Date _____

Richard J. Lundin, Agent
Signature

© Forms, Inc., 31 West Madison Street, Phoenix, Arizona 85003 / (602) 253-6612 / Form 40

MAP

One inch = One thousand feet

North Arrow

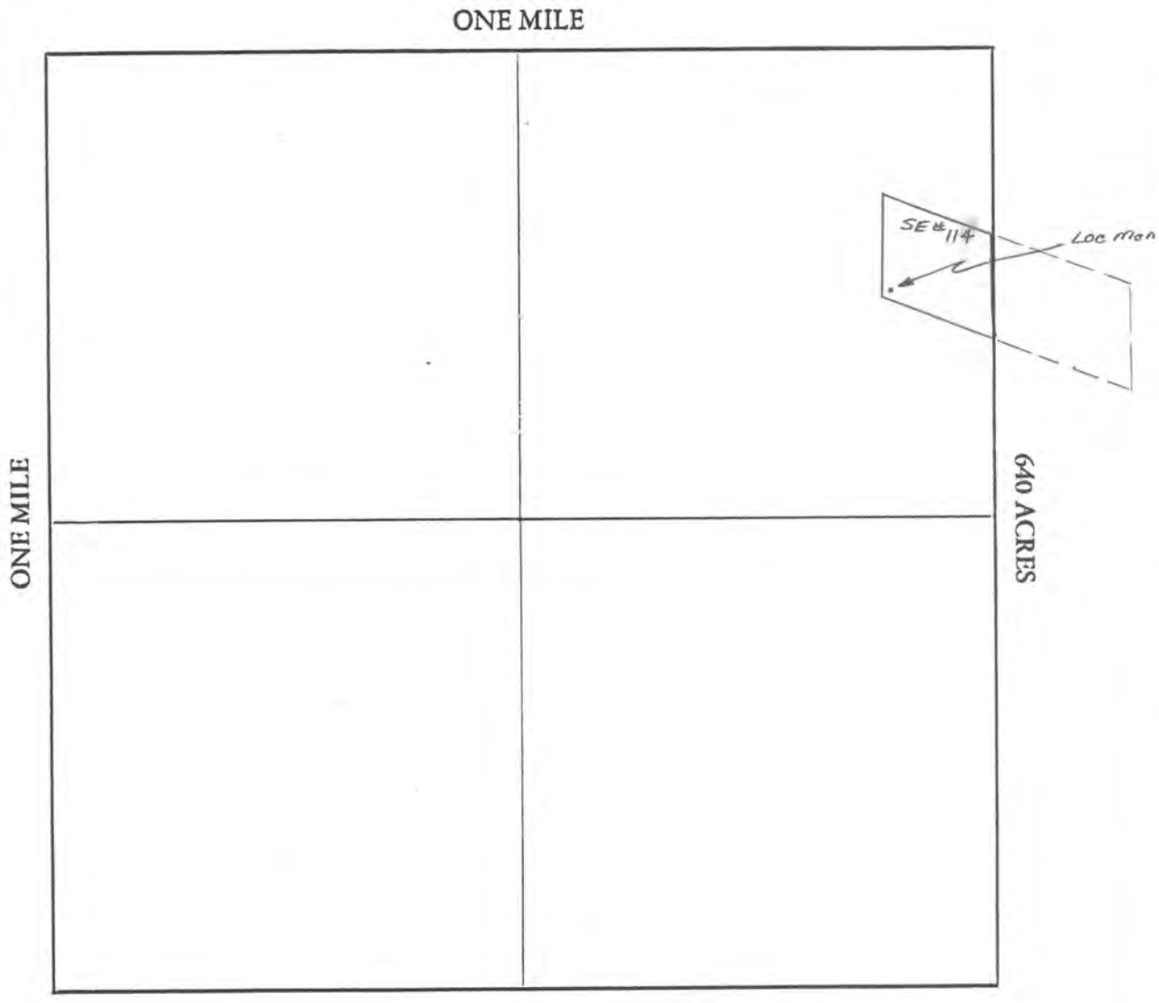

Section 5 Range 20W Township 3N, G&SRB&M

Date _____

Richard J. Lundin, Agent
Signature

STATE OF ARIZONA, } ss.
County of _____

I hereby certify that the within instrument was filed and recorded _____, 19____, at _____M.

In Docket No. _____, Page _____, at the request of _____

Fee No.:

When recorded mail to:

Heinrichs GEOEXploration Inc.
P.O. Box 5964
Tucson, AZ 85703

Witness my hand and official seal.

_____
County Recorder

By _____
Deputy Recorder

Fee: $

MAP OF MINING CLAIM LOCATION

1. [x] Location [ ] Amendment [ ] Relocation

2. [ ] Placer [x] Lode [ ] Millsite [ ] Tunnelsite

3. The name of the claim is SE #116

   The name of the locator is Heinrichs GEOEXploration Inc.
   P.O. Box 5964
   Tucson, AZ 85703

4. The location of the claim is in Section 5, Township 3N, Range 20W G&SRB&M, Middle Camp Mining District, Yuma County, Arizona. The NW corner of the claim is 1300 feet in a southeasterly direction to a survey monument or permanent natural object described as common ¼ corner between sections 4 and 5, Twp. 3N, R. 20W

5. The type of Location monument is 2x2 wooden post

   The type of corner and end monuments are 2x2 wooden posts

6. The bearing and distance between the corners of the claim are beginning at the NW corner of the claim, 600 feet in a south direction to the SW corner, then 1500 feet in a S70E direction to the SE corner, then 600 feet in a north direction to the NE corner, then 1500 feet in a N70W direction to the point of beginning.

7. If amending, relocating or previously recorded, this claim was recorded in Docket _____, Page _____, _____ Mining District, _____ County, Arizona.

Date _____

Richard J. Lundin, Agent
Signature

© Forms, Inc., 31 West Madison Street, Phoenix, Arizona 85003 / (602) 253-6612 / Form 40

MAP

One inch = One thousand feet

North Arrow

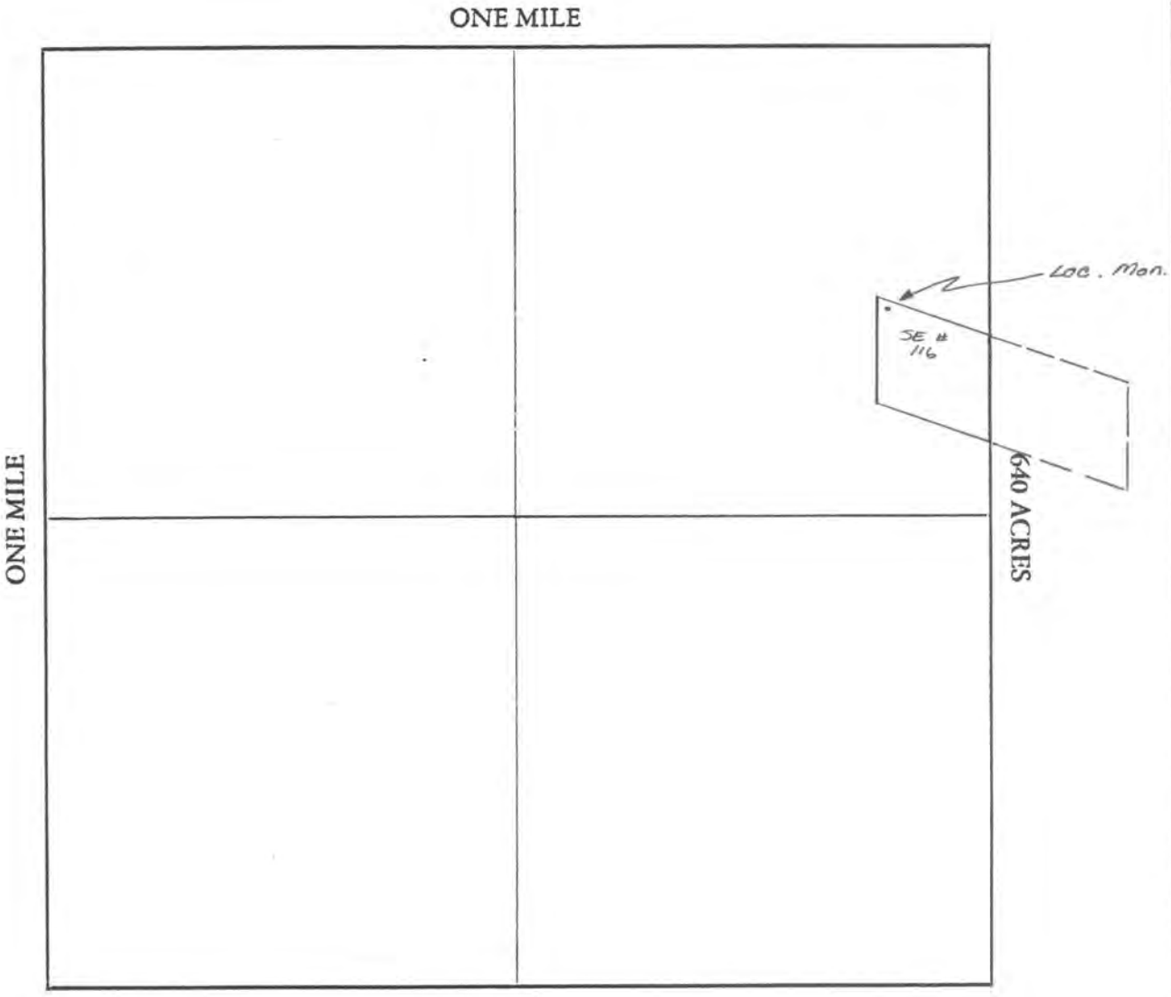

Section 5 Range 20W Township 3N, G&SRB&M

Date _____

Richard J. Lundin, Agent
Signature

STATE OF ARIZONA, } ss.
County of _____

I hereby certify that the within instrument was filed and recorded _____, 19____, at _____M.

In Docket No. _____, Page _____, at the request of _____

Fee No.:

When recorded mail to:

Heinrichs GEOEXploration Inc.
P.O. Box 5964
Tucson, AZ 85703

Witness my hand and official seal.

_____
County Recorder

By _____
Deputy Recorder

Fee: $

MAP OF MINING CLAIM LOCATION

1. [X] Location [ ] Amendment [ ] Relocation

2. [ ] Placer [X] Lode [ ] Millsite [ ] Tunnelsite

3. The name of the claim is SE#118

   The name of the locator is Heinrichs GEOEXploration Inc.
   P.O. Box 5964
   Tucson, AZ 85703

4. The location of the claim is in Section 5, Township 3N, Range 20W G&SRB&M, Middle Camp Mining District, Yuma County, Arizona. The SW corner of the claim is 700 feet in a northeasterly direction to a survey monument or permanent natural object described as common ¼ corner of sections 4 and 5, Twp. 3N, R. 20W

5. The type of Location monument is 2x2 wooden post

   The type of corner and end monuments are 2x2 wooden posts

6. The bearing and distance between the corners of the claim are beginning at the SW corner of the claim, 600 feet in a north direction to the NW corner, then 1500 feet in a S70E direction to the NE corner, then 600 feet in a south direction to the SE corner, then 1500 feet in a N70W direction to the point of beginning.

7. If amending, relocating or previously recorded, this claim was recorded in Docket _____, Page _____, _____ Mining District, _____ County, Arizona.

Date _____

Richard J. Lundin, Agent
Signature

© Forms, Inc., 31 West Madison Street, Phoenix, Arizona 85003 / (602) 253-6612 / Form 40

MAP

One inch = One thousand feet

North Arrow

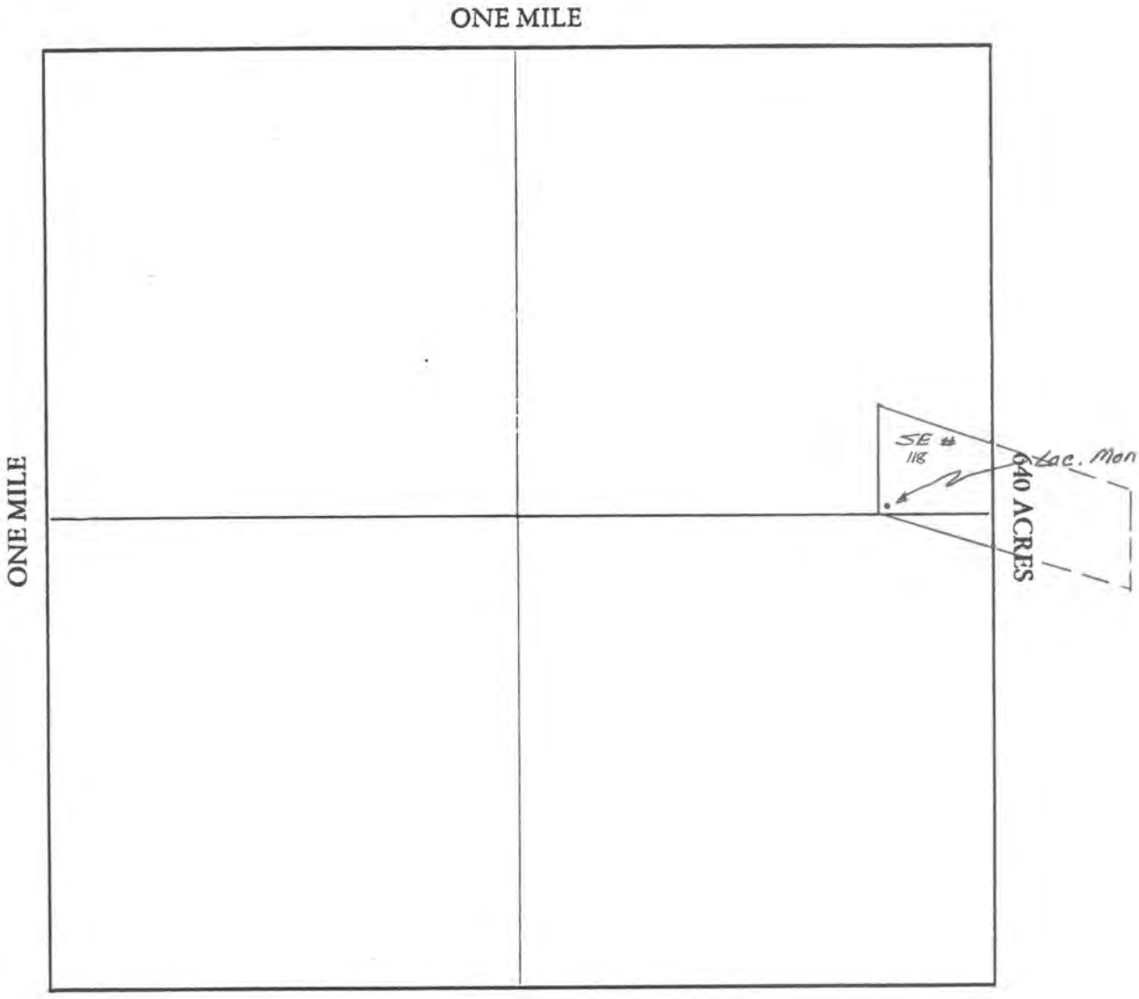

Section 5 Range 20W Township 3N, G&SRB&M

Date _____

Richard J. Lundin, Agent
Signature

DKT 1182 PAGE 305

STATE OF ARIZONA, County of Yuma } ss.

I hereby certify that the within instrument was filed and recorded 1980 SEP 5 PM 2 1944, at _____ M.

In Docket No. 1182, Page 305-306, at the request of Heinrichs Geoexploration Co.

Fee No.: INDEXED 21708

When recorded mail to: Heinrichs Geoexploration Co. P. O. Box 5964 Tucson, Az. 85703

Witness my hand and official seal. Glenye E. Schmitt County Recorder

By _____ Deputy Recorder

MICROFILMED

Fee: $ 3.00

MAP OF MINING CLAIM LOCATION

RECEIVED SEP 15 1980

1. ☒ Location ☐ Amendment ☐ Relocation

2. ☐ Placer ☒ Lode ☐ Millsite ☐ Tunnelsite

3. The name of the claim is SL-1

The name of the locator is Heinrichs GEOEXploration Co.

4. The location of the claim is in Section ~~3~~ 34, Township ~~3N~~ 4N, Range ~~20W~~ 20W G&SRB&M, Middle Camp Mining District, Yuma County, Arizona. The SE corner of the claim is 1450 feet in a N 77° W direction to a survey monument or permanent natural object described as the NW corner of Sec 3, T.3N., R. 20W.

5. The type of Location monument is 2" x 2" wooden post

The type of corner and end monuments are 2"x2" wooden posts.

6. The bearing and distance between the corners of the claim are beginning at the SE corner of the claim, 600 feet in a west direction to the SW corner, then 1500 feet in a North direction to the NW corner, then 600 feet in a east direction to the NE corner, then 1500 feet in a South direction to the point of beginning.

7. If amending, relocating or previously recorded, this claim was recorded in Docket _____, Page _____, _____ Mining District, _____ County, Arizona.

Date 14 June 1980

W. R. Heinrichs Jr.
Signature

© Forms, Inc., 31 West Madison Street, Phoenix, Arizona 85003 / (602) 253-6612 / Form 40

MAP

One inch = One thousand feet

North Arrow

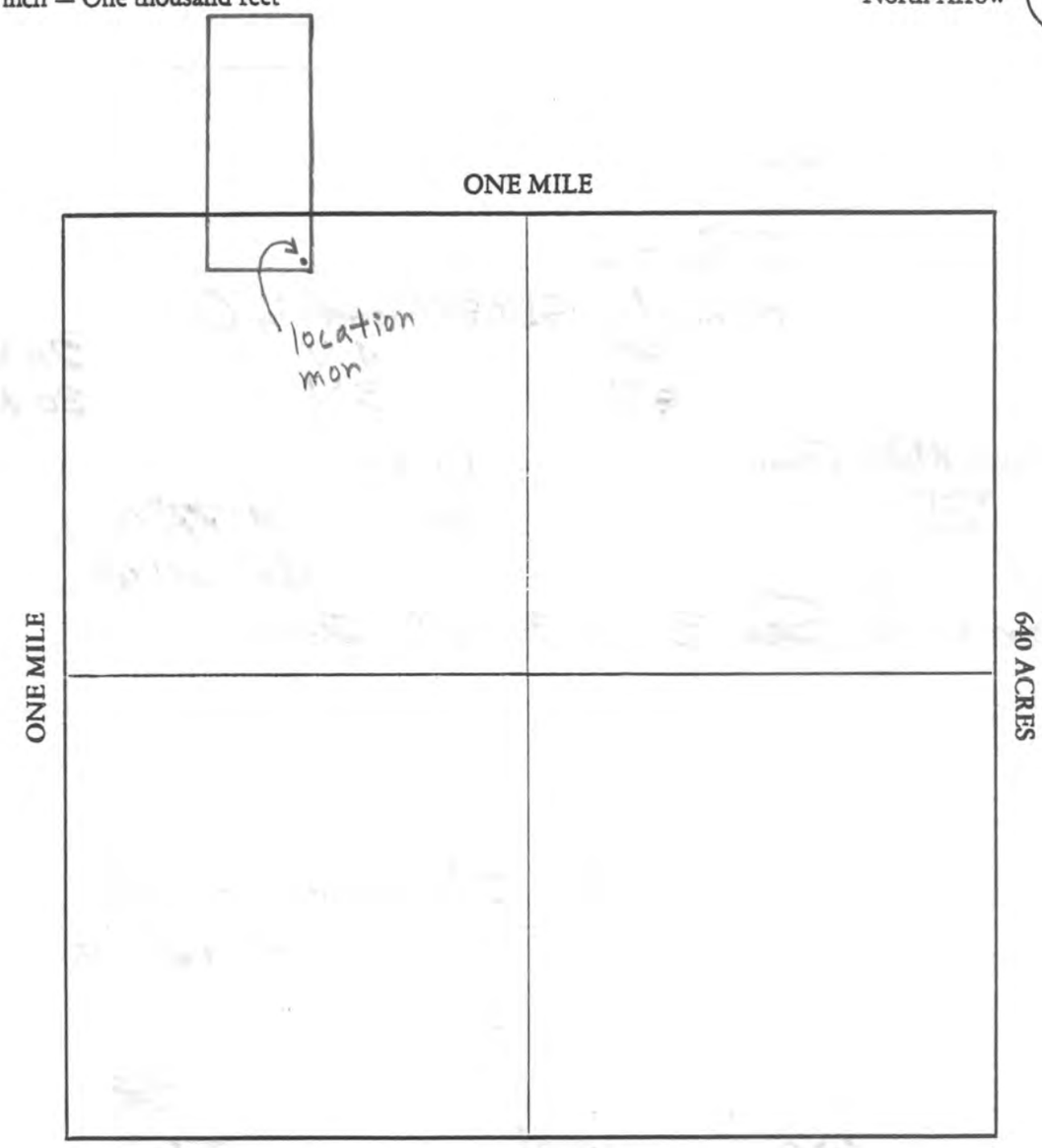

Section 3 Range 20W Township 3N, G&SRB&M

Date 14 June 1980

Signature

DKT 1182 PAGE 307

STATE OF ARIZONA, County of Yuma } ss. I hereby certify that the within instrument was filed and recorded _____ at _____ M. 1980 SEP 5 PM 2 44

In Docket No. 1182, Page 307-308, at the request of Heinrichs Geoexploration Co.

Fee No.: 21709 INDEXED

When recorded mail to: Heinrichs Geoexploration Co. P.O. Box 5964 Tucson, Az. 85703

Witness my hand and official seal. Glenya E. Schmitt County Recorder

By _____ Deputy Recorder

MICROFILMED

Fee: $ 3.00

MAP OF MINING CLAIM LOCATION

RECEIVED SEP 15 1980

1. ☒ Location ☐ Amendment ☐ Relocation

2. ☐ Placer ☒ Lode ☐ Millsite ☐ Tunnelsite

3. The name of the claim is SL-2

The name of the locator is Heinrichs GEOEXploration Co.

4. The location of the claim is in Section ~~4~~ 3, Township ~~4~~ 3 N., Range ~~20~~ 20 W. G&SRB&M, Middle Camp Mining District, Yuma County, Arizona. The SW corner of the claim is 1450 feet in a N 77° W direction to a survey monument or permanent natural object described as the NW corner of Sec 3, T.3N., R.20W.

5. The type of Location monument is a 2" x 2" wooden post

The type of corner and end monuments are 2" x 2" wooden posts

6. The bearing and distance between the corners of the claim are beginning at the SW corner of the claim, 1500 feet in a North direction to the NW corner, then 600 feet in a east direction to the NE corner, then 1500 feet in a south direction to the SE corner, then 600 feet in a west direction to the point of beginning.

7. If amending, relocating or previously recorded, this claim was recorded in Docket _____, Page _____, _____ Mining District, _____ County, Arizona.

Date 14 June 1980

Signature Heinrichs

© Forms, Inc., 31 West Madison Street, Phoenix, Arizona 85003 / (602) 253-6612 / Form 40

MAP

One inch = One thousand feet

North Arrow

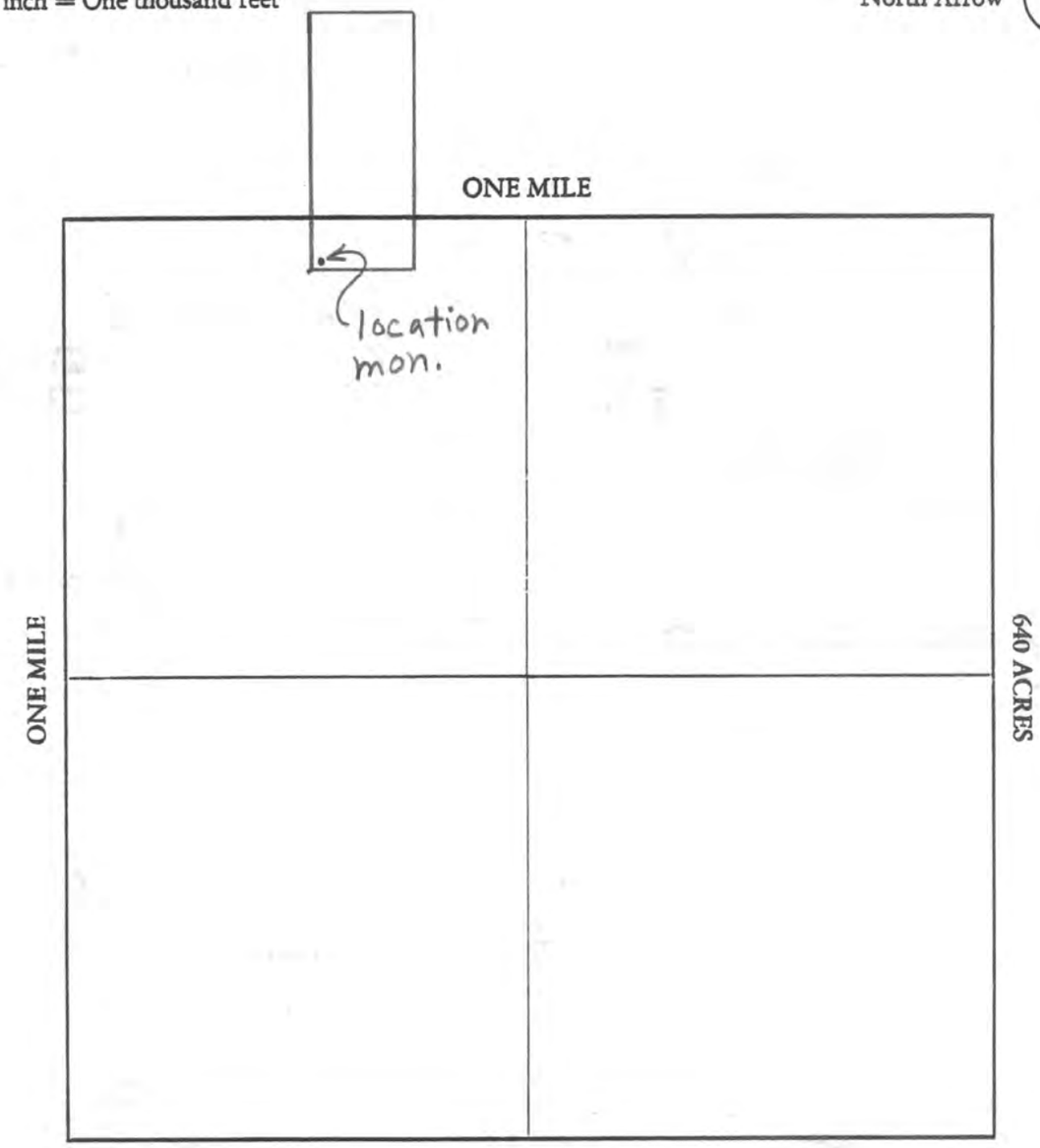

Section 3 Range 20 W Township 3 N, G&SRB&M

Date 14 June 1980

W B Reinicke Jr.
Signature

DKT 1182 PAGE 309

STATE OF ARIZONA, County of Yuma } ss. I hereby certify that the within instrument was filed and recorded 1980 SEP 5 PM 2 44, 19__, at _____ M.

In Docket No. 1182, Page 309-310 at the request of Heinrichs Geoxploration Co.

Fee No.: INDEXED 21710

When recorded mail to: Heinrichs Geoxploration Co. P.O. Box 5964 Tucson, Az. 85703

Witness my hand and official seal. Glenys E. Schmitt County Recorder

By _____ Deputy Recorder

MICROFILMED

Fee: $ 3.00

MAP OF MINING CLAIM LOCATION

RECEIVED SEP 15 1980

1. ☒ Location ☐ Amendment ☐ Relocation

2. ☐ Placer ☒ Lode ☐ Millsite ☐ Tunnelsite

3. The name of the claim is SL - 3

The name of the locator is Heinrichs GEOExploration Co.

4. The location of the claim is in Section 3, Township 3N, Range 20W G&SRB&M, Middle Camp Mining District, Yuma County, Arizona. The NE corner of the claim is 1450 feet in a N77°W direction to a survey monument or permanent natural object described as the NW corner Sec 3, T. 3 N., R. 20W.

5. The type of Location monument is a 2" x 2" wooden post

The type of corner and end monuments are 2" x 2" wooden posts

6. The bearing and distance between the corners of the claim are beginning at the NE corner of the claim, 1500 feet in a South direction to the SE corner, then 600 feet in a west direction to the SW corner, then 1500 feet in a North direction to the NW corner, then 600 feet in a east direction to the point of beginning.

7. If amending, relocating or previously recorded, this claim was recorded in Docket _____, Page _____, _____ Mining District, _____ County, Arizona.

Date 14 June 1980

M E Heinrichs Jr.
Signature

© Forms, Inc., 31 West Madison Street, Phoenix, Arizona 85003 / (602) 253-6612 / Form 40

MAP

One inch = One thousand feet

North Arrow

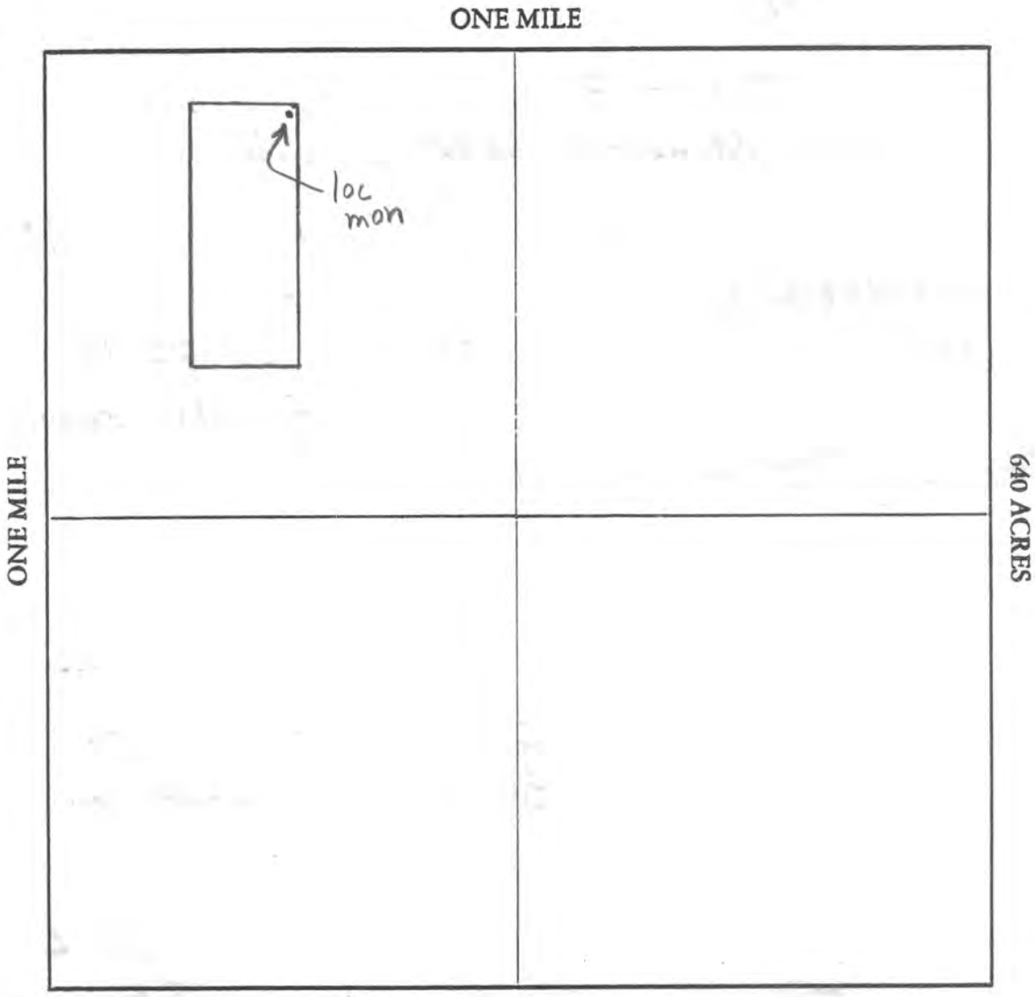

Section 3 Range 20 W Township 3 N, G&SRB&M

Date 14 June 1980

W E Kinnicks Jr.
Signature

DKT 1182 PAGE 311

STATE OF ARIZONA, County of Yuma } ss. I hereby certify that the within instrument was filed and recorded 1980 SEP 5 PM 12 44 M. In Docket No. 1182, Page 311-312, at the request of Heinrichs Geoexploration Co.

Fee No. 21711

INDEXED

When recorded mail to: Heinrichs Geoexploration Co. P.O. Box 5964 Tucson, Az 85703

Witness my hand and official seal. Glenys E. Schmitt County Recorder

By _____ Deputy Recorder

MICROFILMED

Fee: $ 3.00

MAP OF MINING CLAIM LOCATION

RECEIVED SEP 15 1980

1. [X] Location [ ] Amendment [ ] Relocation

2. [ ] Placer [X] Lode [ ] Millsite [ ] Tunnelsite

3. The name of the claim is SL-4
The name of the locator is Heinrichs GEO Exploration Co

4. The location of the claim is in Section 3, Township 3N., Range 20W G&SRB&M, Middle Camp Mining District, Yuma County, Arizona. The NW corner of the claim is 1450 feet in a N 77° W direction to a survey monument or permanent natural object described as NW Corner of Sec. 3, T. 3N., R. 20W.

5. The type of Location monument is 2" X 2" Wooden post
The type of corner and end monuments are 2"X2" Wooden posts

6. The bearing and distance between the corners of the claim are beginning at the _____ corner of the claim, 600 feet in a east direction to the NE corner, then 1500 feet in a South direction to the SE corner, then 600 feet in a West direction to the SW corner, then 1500 feet in a North direction to the point of beginning.

7. If amending, relocating or previously recorded, this claim was recorded in Docket _____, Page _____, _____ Mining District, _____ County, Arizona.

Date 14 June 1980

M. B. Heinrichs Jr.
Signature

© Forms, Inc., 31 West Madison Street, Phoenix, Arizona 85003 / (602) 253-6612 / Form 40

MAP

One inch = One thousand feet

North Arrow

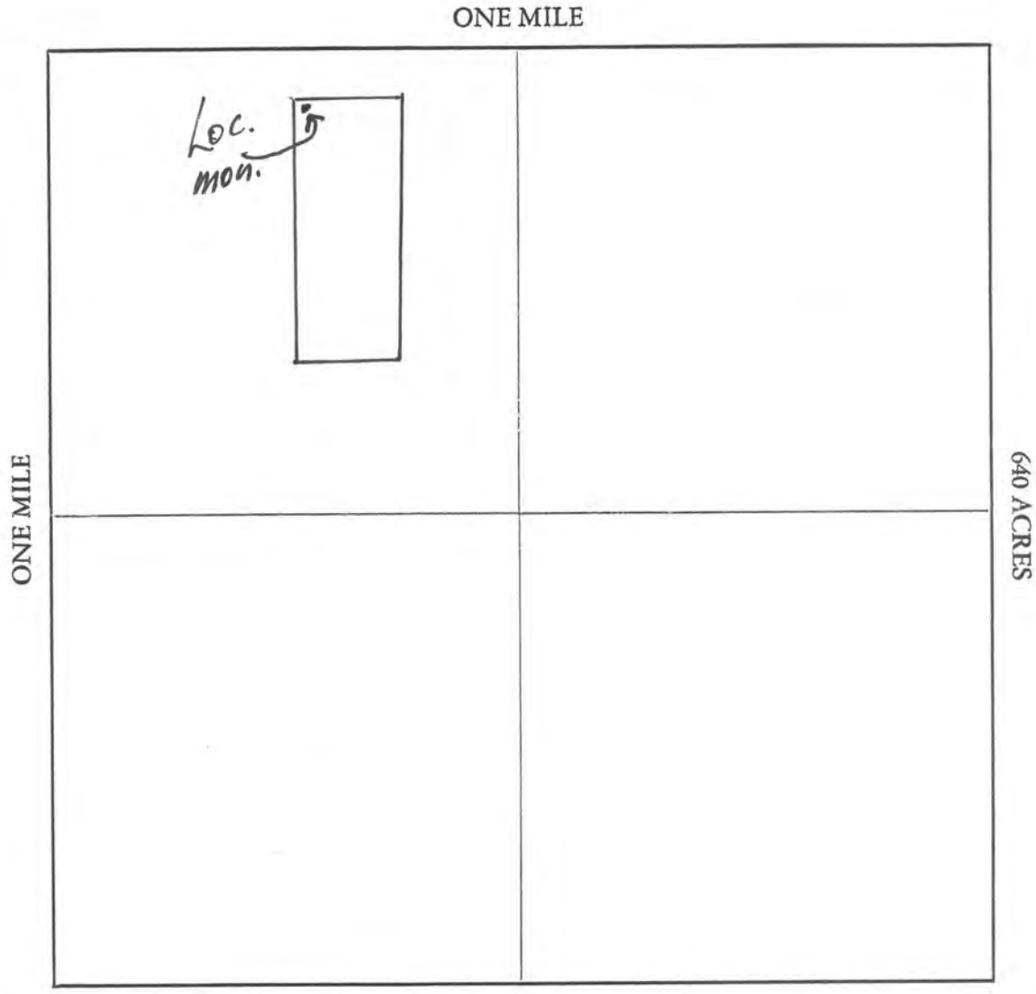

Section 3 Range 20 W. Township 3 N, G&SRB&M

Date 14 June 1980

M E Cabinichr Jr.
Signature

STATE OF ARIZONA, County of _____ } ss. I hereby certify that the within instrument was filed and recorded _____, 19____, at _____ M.

In Docket No. _____, Page _____, at the request of _____

Fee No.:

When recorded mail to:

Witness my hand and official seal.

_____ County Recorder

By _____ Deputy Recorder

Fee: $

MAP OF MINING CLAIM LOCATION

1. ☒ Location ☐ Amendment ☐ Relocation

2. ☐ Placer ☒ Lode ☐ Millsite ☐ Tunnelsite

3. The name of the claim is SL - 1

   The name of the locator is Heinrichs GEOEXploration Co.

4. The location of the claim is in Section ~~3~~ 34, Township ~~3N~~ 4N, Range ~~20W~~ 20W G&SRB&M, Middle Camp Mining District, Yuma County, Arizona. The SE corner of the claim is 1450 feet in a N 78° W direction to a survey monument or permanent natural object described as the NW corner of Sec 3, T.3N., R. 20W.

5. The type of Location monument is 2" x 2" wooden post

   The type of corner and end monuments are 2"x2" wooden posts.

6. The bearing and distance between the corners of the claim are beginning at the SE corner of the claim, 600 feet in a west direction to the SW corner, then 1500 feet in a North direction to the NW corner, then 600 feet in a east direction to the NE corner, then 1500 feet in a South direction to the point of beginning.

7. If amending, relocating or previously recorded, this claim was recorded in Docket _____, Page _____, _____ Mining District, _____ County, Arizona.

Date 14 June 1980

W R Heinrichs Jr.

Signature

MAP

One inch = One thousand feet

North Arrow

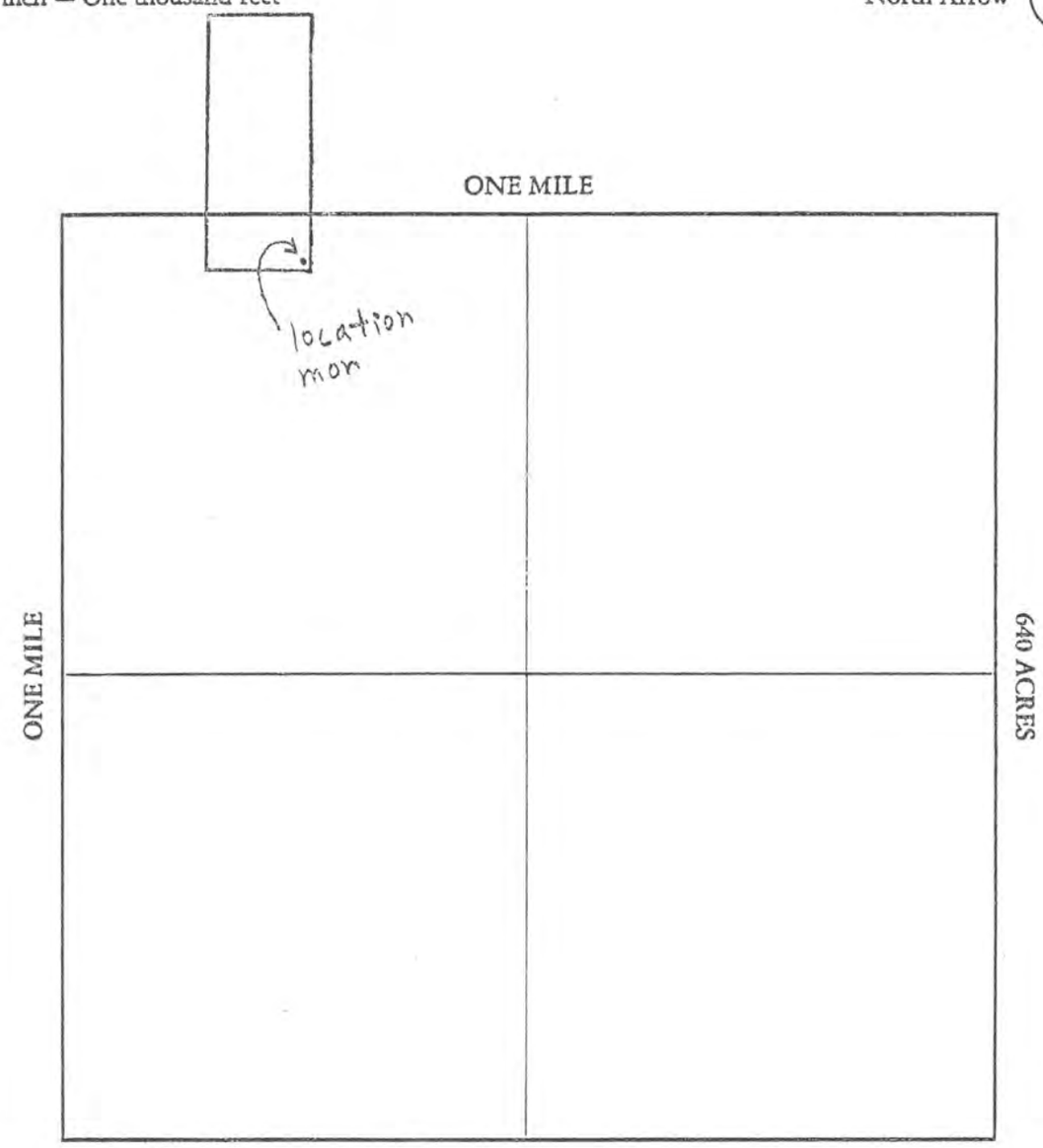

Section 3 Range 20W Township 3N, G&SRB&M

Date 14 June 1980

Signature

STATE OF ARIZONA, County of _____ } ss. I hereby certify that the within instrument was filed and recorded _____, 19____, at _____ M.

In Docket No. _____, Page _____, at the request of _____

Fee No.:

When recorded mail to:

Witness my hand and official seal.

_____ County Recorder

By _____ Deputy Recorder

Fee: $

MAP OF MINING CLAIM LOCATION

1. ☒ Location ☐ Amendment ☐ Relocation

2. ☐ Placer ☒ Lode ☐ Millsite ☐ Tunnelsite

3. The name of the claim is SL - 2

   The name of the locator is Heinrichs GEOExploration Co.

4. The location of the claim is in Section ~~3~~ 34, Township ~~3 N.~~ 4 N., Range ~~20 W.~~ 20 W. G&SRB&M, Middle Camp Mining District, Yuma County, Arizona. The SW corner of the claim is 1450 feet in a N 77° W direction to a survey monument or permanent natural object described as the NW corner of Sec 3, T.3N., R.20W.

5. The type of Location monument is a 2" x 2" wooden post

   The type of corner and end monuments are 2" x 2" wooden posts

6. The bearing and distance between the corners of the claim are beginning at the SW corner of the claim, 1500 feet in a North direction to the NW corner, then 600 feet in a east direction to the NE corner, then 1500 feet in a south direction to the SE corner, then 600 feet in a west direction to the point of beginning.

7. If amending, relocating or previously recorded, this claim was recorded in Docket _____, Page _____, _____ Mining District, _____ County, Arizona.

Date 14 June 1980

Signature Heinrichs

© Forms, Inc., 31 West Madison Street, Phoenix, Arizona 85003 / (602) 253-6612 / Form 40

MAP

One inch = One thousand feet

North Arrow

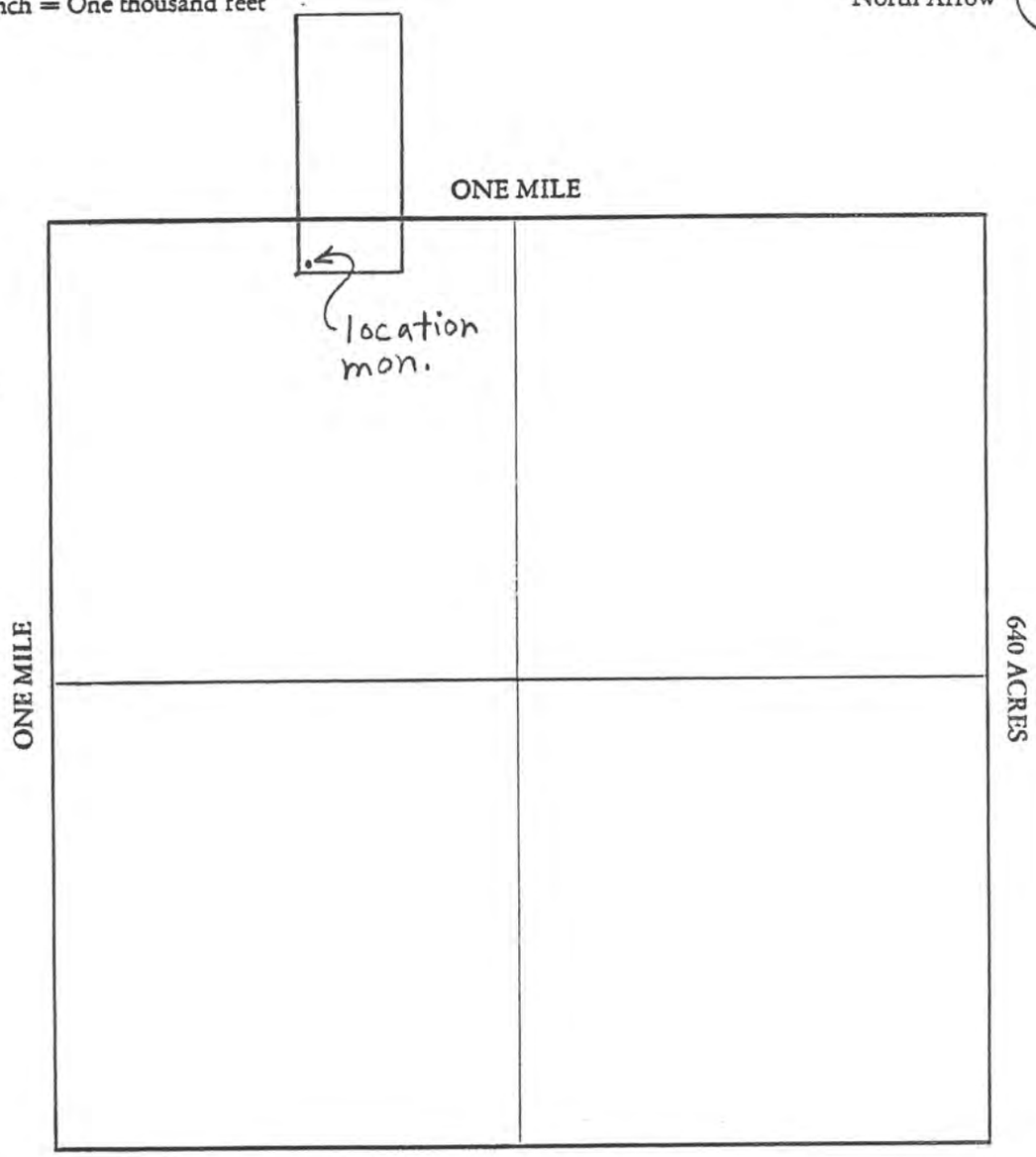

Section 3 Range 20W Township 3N, G&SRB&M

Date 14 June 1980

W. B. Reinicke Jr.
Signature

STATE OF ARIZONA, County of _____ } ss. I hereby certify that the within instrument was filed and recorded _____, 19____, at _____ M. In Docket No. _____, Page _____, at the request of _____

Fee No.:

When recorded mail to:

Witness my hand and official seal.

_____ County Recorder

By _____ Deputy Recorder

Fee: $

MAP OF MINING CLAIM LOCATION

1. ☒ Location ☐ Amendment ☐ Relocation

2. ☐ Placer ☒ Lode ☐ Millsite ☐ Tunnelsite

3. The name of the claim is SL - 3

   The name of the locator is Heinrichs GEOEXploration Co.

4. The location of the claim is in Section 3, Township 3N, Range 20W G&SRB&M, Middle Camp Mining District, Yuma County, Arizona. The NE corner of the claim is 1450 feet in a N77°W direction to a survey monument or permanent natural object described as the NW corner Sec 3, T. 3 N., R. 20W.

5. The type of Location monument is a 2"x 2" wooden post

   The type of corner and end monuments are 2" x 2" wooden posts

6. The bearing and distance between the corners of the claim are beginning at the NE corner of the claim, 1500 feet in a South direction to the SE corner, then 600 feet in a west direction to the SW corner, then 1500 feet in a North direction to the NW corner, then 600 feet in a east direction to the point of beginning.

7. If amending, relocating or previously recorded, this claim was recorded in Docket _____, Page _____, _____ Mining District, _____ County, Arizona.

Date 14 June 1980

W E Heinrichs Jr.

Signature

MAP

One inch = One thousand feet

North Arrow

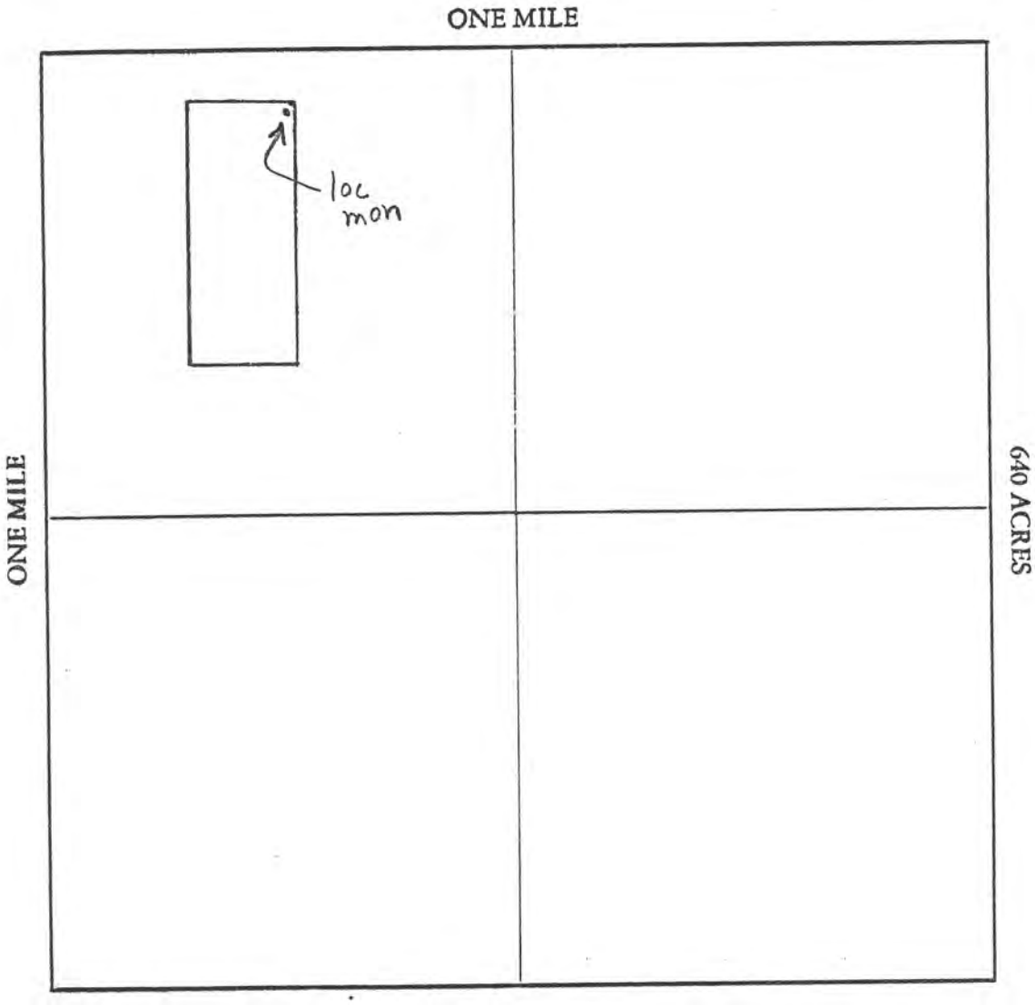

Section 3 Range 20 W Township 3 N, G&SRB&M

Date 14 June 1980

W E Reinicke Jr.
Signature

STATE OF ARIZONA, County of _____ } ss. I hereby certify that the within instrument was filed and recorded _____, 19____, at _____ M. In Docket No. _____, Page _____, at the request of _____

Fee No.:

When recorded mail to:

Witness my hand and official seal.

_____ County Recorder

By _____ Deputy Recorder

Fee: $

MAP OF MINING CLAIM LOCATION

1. ☒ Location ☐ Amendment ☐ Relocation

2. ☐ Placer ☒ Lode ☐ Millsite ☐ Tunnelsite

3. The name of the claim is SL - 4
The name of the locator is Heinrichs GEO Exploration Co

4. The location of the claim is in Section 3, Township 3N., Range 20W G&SRB&M, Middle Camp Mining District, Yuma County, Arizona. The NW corner of the claim is 1450 feet in a N 77° W direction to a survey monument or permanent natural object described as NW Corner of Sec. 3, T. 3N., R. 20W.

5. The type of Location monument is 2" X 2" Wooden post
The type of corner and end monuments are 2"X2" Wooden posts

6. The bearing and distance between the corners of the claim are beginning at the _____ corner of the claim, 600 feet in a east direction to the NE corner, then 1500 feet in a South direction to the SE corner, then 600 feet in a west direction to the SW corner, then 1500 feet in a North direction to the point of beginning.

7. If amending, relocating or previously recorded, this claim was recorded in Docket _____, Page _____, _____ Mining District, _____ County, Arizona.

Date 14 June 1980

M B Heinrichs Jr.
Signature

MAP

One inch = One thousand feet

North Arrow

ONE MILE

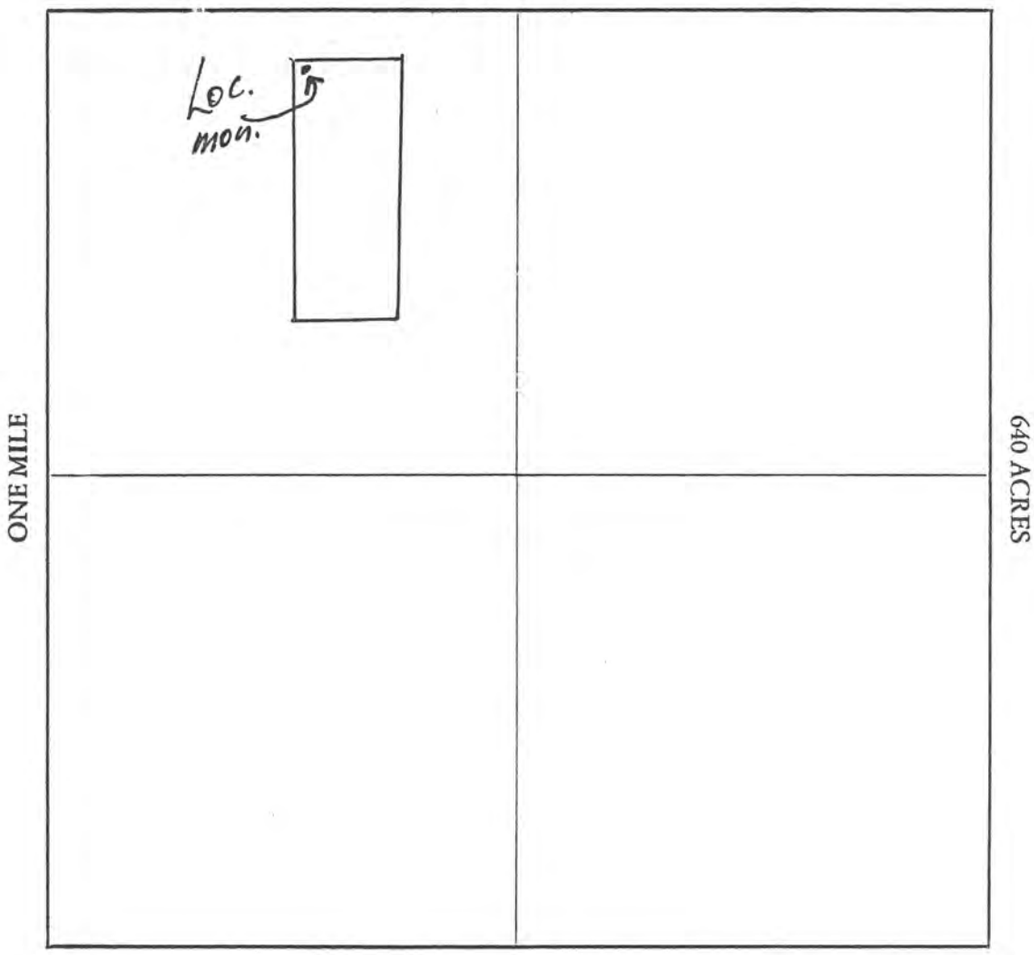

Section 3 Range 20 W. Township 3 N, G&SRB&M

Date 14 June 1980

M Zabinski Jr.
Signature

MINERAL SURVEY No. 4646 ARIZONA

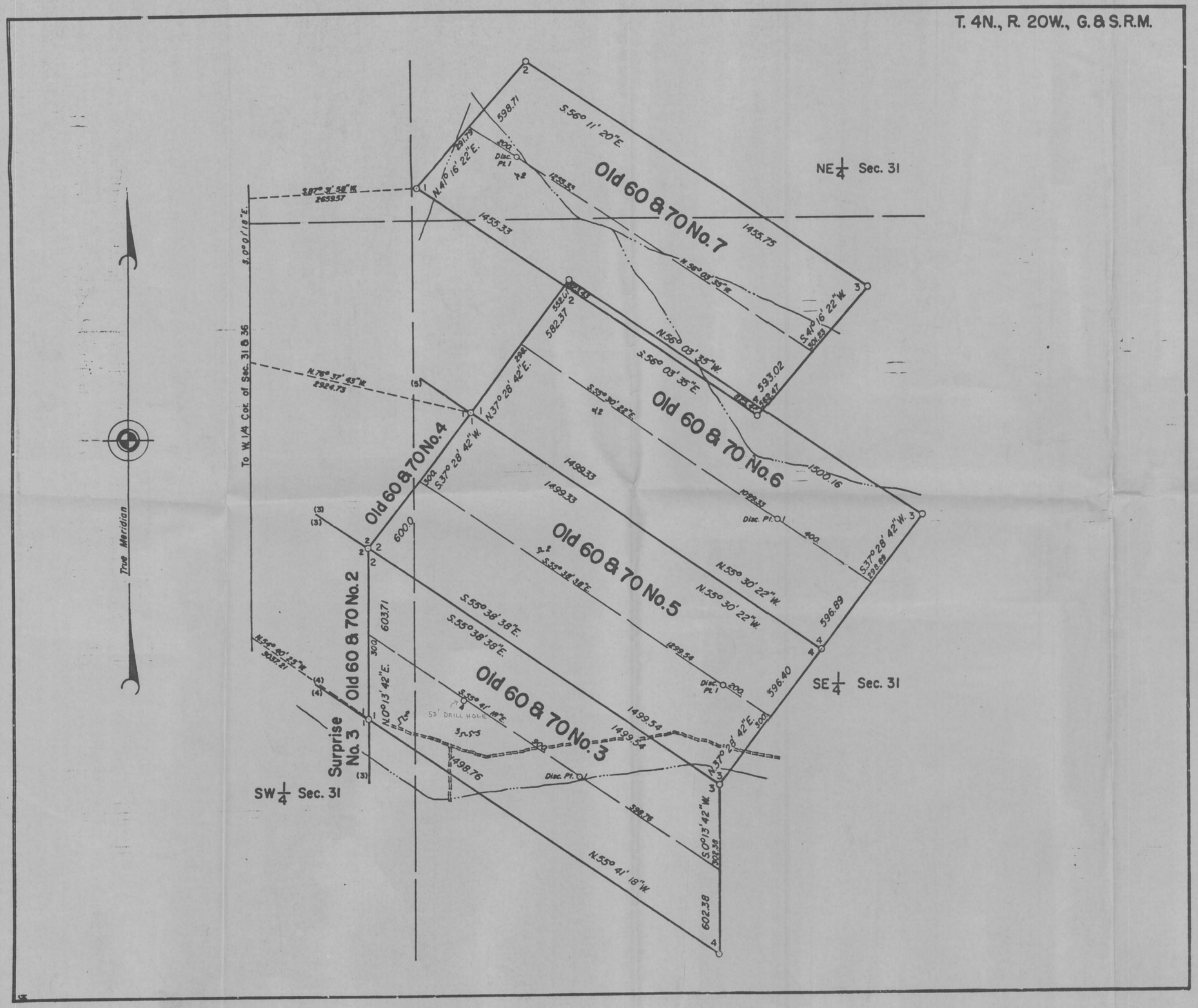

RECEIVED
MAR - 7 1990
BLM
TUCSON, ARIZONA

0 50 100 200 300 400 500 600 700 800 900 1000
Feet
Magnetic Declination, 15° E.

Surveyed Aug. 30 to Dec. 19, 1966
By Louis A. Cornejo, Mineral Surveyor

UNITED STATES DEPARTMENT OF THE INTERIOR
BUREAU OF LAND MANAGEMENT

Phoenix, Arizona, November 13, 1967
I hereby certify that this plat of Mineral Survey No. 4646, Arizona, is strictly conformable to the field notes of said survey which have been examined and approved.

Riley C. Harman
Acting State Director

Cyprus Metals Company
An Affiliate of Cyprus Minerals Company

Post Office Box 1126
Green Valley, Arizona 85
Telephone (602) 628-40

Received : 7
J. D. Lo

July 14, 1988

Mr. James D. Loghry
2121 East Monte Vista Drive
Tucson, Arizona 85719

Reference: Mining Lease and Option to Purchase Agreement,
Dated February 23, 1988 (Stray Elephant)

Subject: Termination of Agreement

Dear Mr. Loghry:

In accordance with Clause 3.2 of the above referenced Agr
Cyprus Metals Company, hereby gives you thirty (30) day
notice that we are terminating this Agreement.

We are in the process of preparing our Quitclaim Document
Affidavit of Assessment work, which we will forward to yo
separate cover letter.

Please, advise us of a shipping address where you would l
us to ship all drill hole cores and other documents in ac
with Clause 3.2 Paragraph (ii).

Sincerely,

C. W. Reno
Executive Vice President
Cyprus Metals Development

CWR/mb

cc: J. C. Compton, M/C 200A
P. Brady, M/C 267-A
M. Clarke
D. Tritthart

File: 14-14
CWR.001

CYPRU

CYPRUS SE DRILL HOLE CROSS SECTIONS

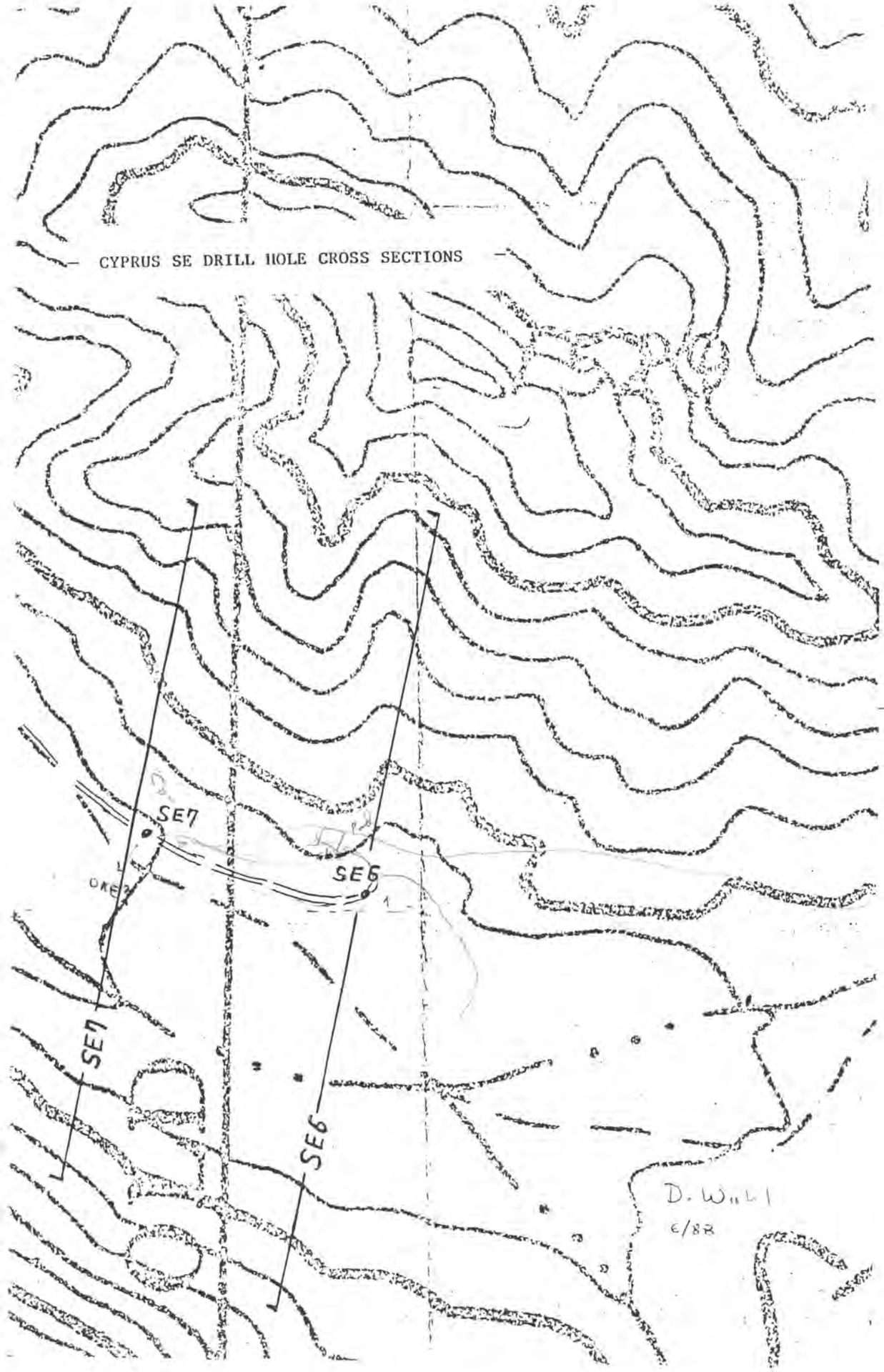

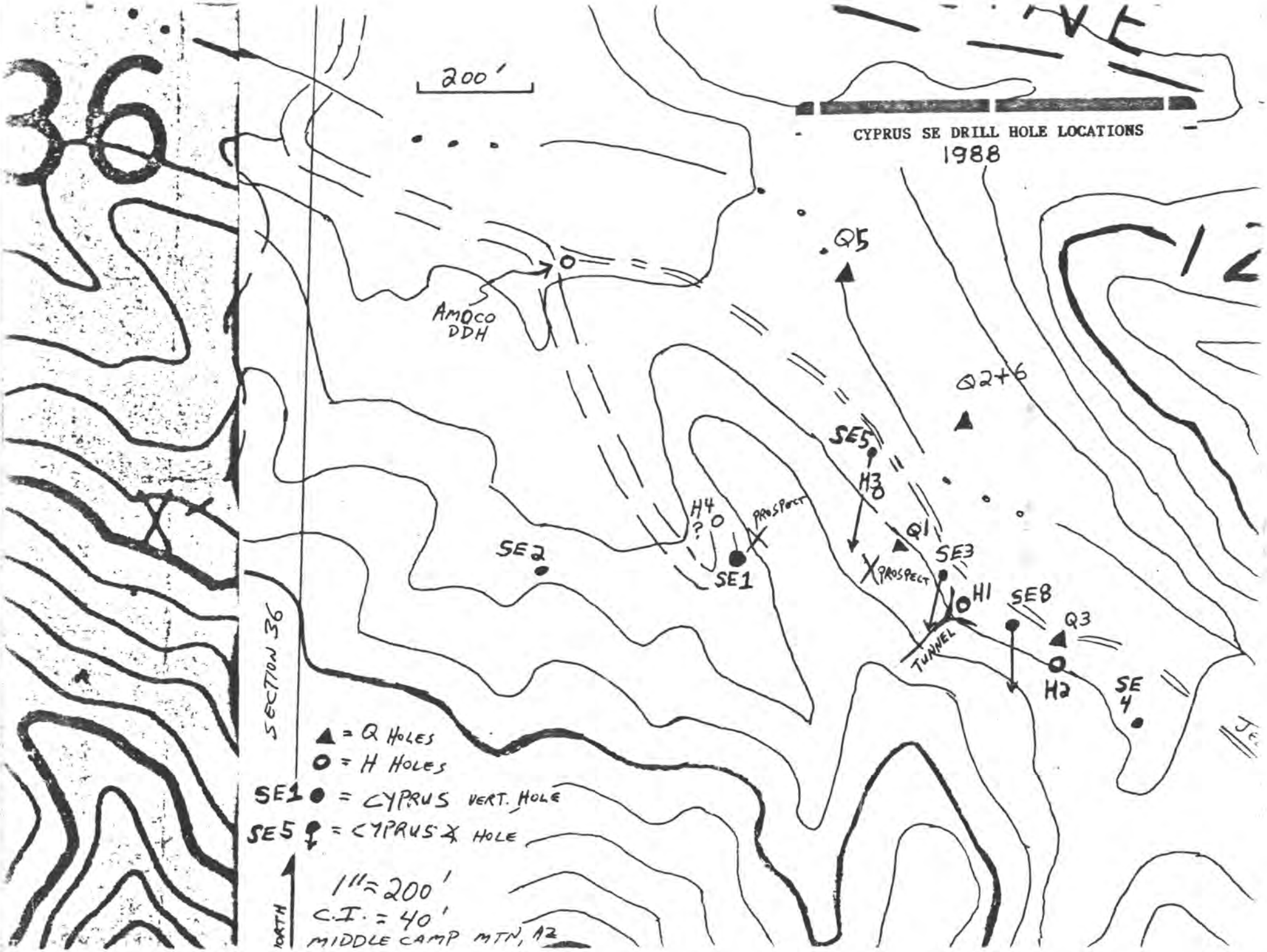
CYPRUS SE DRILL HOLE LOCATIONS
1988
200'
AMOCO DDH
Q5
Q2+6
SE5
H3
H4 ?
PROSPECT
SE2
SE1
Q1
SE3
PROSPECT
H1
SE8
Q3
TUNNEL
H2
SE 4
SECTION 36
▲ = Q HOLES
O = H HOLES
SE1 ● = CYPRUS VERT. HOLE
SE5 ↓ = CYPRUS ⊥ HOLE
NORTH
1" = 200'
C.I. = 40'
MIDDLE CAMP MTN, AZ

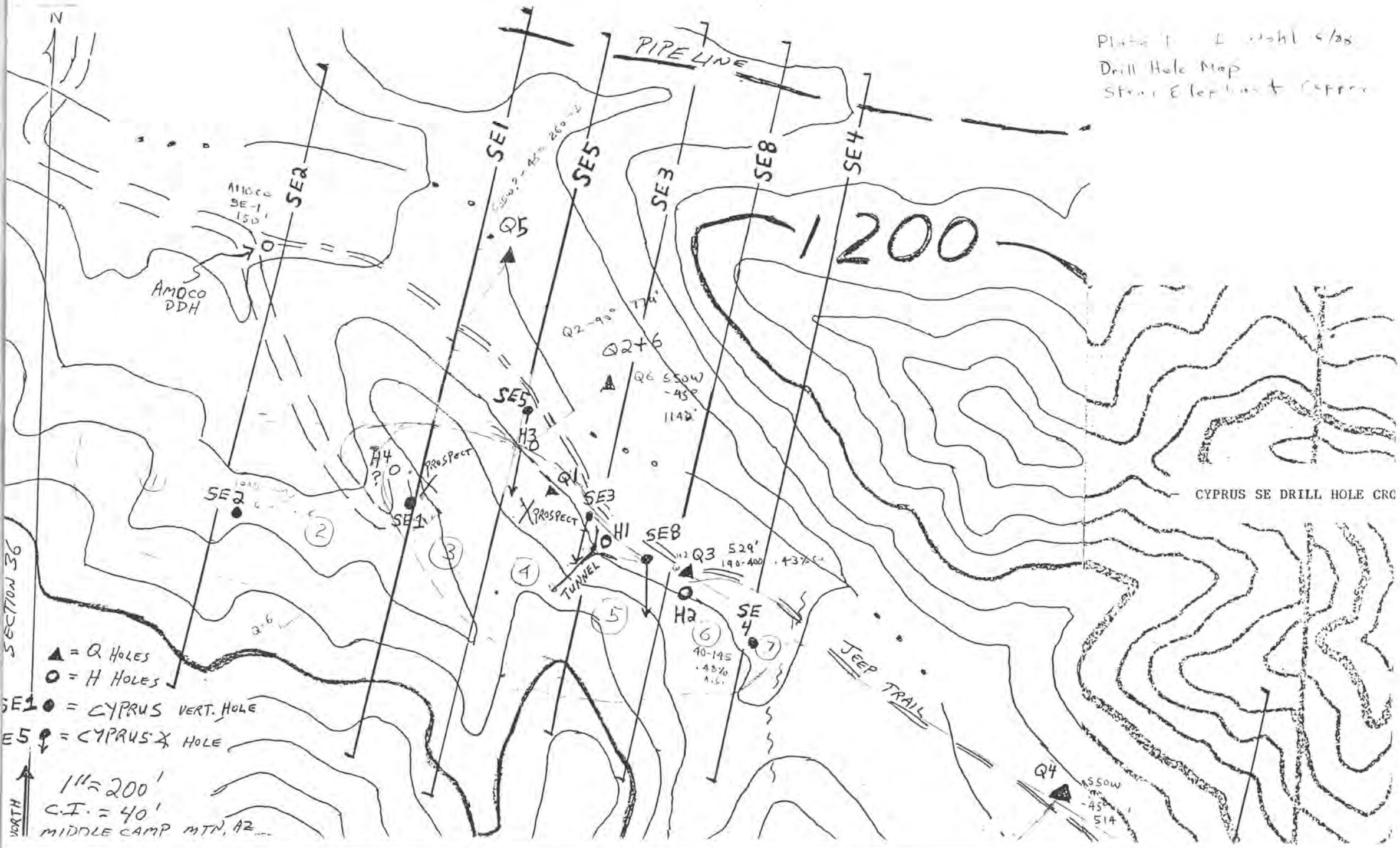

Drill Hole Map
PIPE LINE
1200
SE2
SE1
SE5
SE3
SE8
SE4
AMOCO SE-1 150'
AMOCO DDH
Q5
Q2+6
Q6 S50W -45° 1142'
SE5
H3
H4
PROSPECT
Q1
SE3
PROSPECT
H1
SE8
Q3 529' 190-400 .43%
TUNNEL
H2
SE 4
40-145 .48%
JEEP TRAIL
Q4
S50W -45° 514
CYPRUS SE DRILL HOLE CRO
SECTION 36
▲ = Q HOLES
O = H HOLES
SE1 ● = CYPRUS VERT. HOLE
E5 = CYPRUS ∡ HOLE
1" = 200'
C.I. = 40'
MIDDLE CAMP MTN, AZ
NORTH

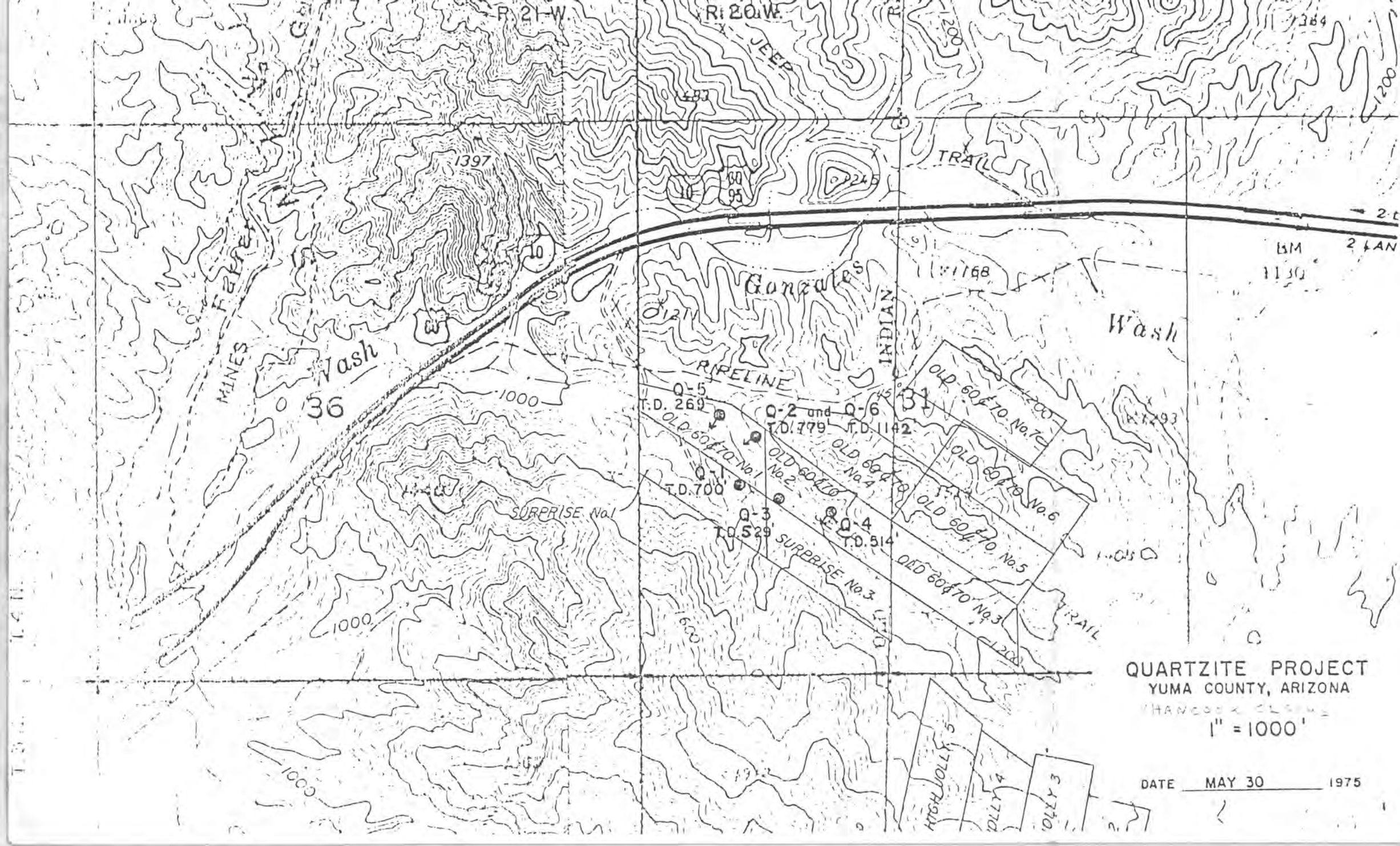

QUARTZITE PROJECT
YUMA COUNTY, ARIZONA
1" = 1000'

DATE MAY 30 1975

Bruce Babbitt
Governor

Arizona
State Land Department

1624 WEST ADAMS
PHOENIX, ARIZONA 85007

Joe T. Fallini
Commissioner

22 April, 1982

RECEIVED
APR 23 1982

Heinrichs Geoexploration Company
808 West Grant Road
P. O. Box 5964
Tucson, Arizona 85703

Re: Prospecting Permit 08-83801
Bond Number 67 S 44877 BCA

Gentlemen:

We have received your $2,000 bond for the above-referenced permit.

A copy of this letter is being sent to the bonding company to be used as authority for cancelling the above-referenced $5,000 bond.

Sincerely,

Barbara Ann Burg
Supervisor
Leasing Division

BAB/svd

cc: The Aetna Casualty and Surety Company
Attention: Stephanie K. Gulliver, Attorney-in-Fact
5055 East Broadway Boulevard
Tucson, Arizona 85719

Arizona
State Land Department

BRUCE BABBITT
GOVERNOR

1624 WEST ADAMS
PHOENIX, ARIZONA 85007
602 - 255 - 4635

OFFICE OF
STATE LAND COMMISSIONER

APR 16 1982

RECEIVED
APR 20 1982
BOX 5964
TUCSON, AZ 85703

Heinrichs Geoexploration Co.
P.O. Box 5964, 810 West Grant Rd.
Tucson, AZ 85703

S.E. Claims

Dear Leaseholder: Lease No. PP 83801

The purpose of this letter is as indicated below:

____ 1. Enclosed herewith are State amended Lease Supplement Sheets for the above lease which are to be signed in duplicate and returned to this office.

This is a record of: _____

_____

Please sign both copies and return to this office promptly. The original will be returned for your records after being signed by the State Land Commissioner.

____ 2. Enclosed herewith is the above numbered proposed State Lease and Lease Supplement Sheets which have been attached to the inside of the lease. It is necessary that you sign the LEASES and LEASE SUPPLEMENT SHEETS where indicated.

Please sign all of the documents and return to this office. The originals will be returned to you after being signed by the State Land Commissioner.

THIS LEASE IS NOT REISSUED AND DOES NOT CONFER ANY RIGHTS UPON THE PARTIES UNTIL THE COMMISSIONER HAS EXECUTED THE ORIGINAL.

DO NOT RETURN THESE DOCUMENTS UNTIL ALL PARTIES NAMED ON THE FACE OF THE LEASE HAVE SIGNED IN THE FOUR PLACES INDICATED BY RED CHECK MARKS.

____ 3. We are enclosing herewith the above numbered State Lease which has been transferred from _____
to _____.

____ 4. We are in receipt of the Lease and Supplement Sheets as numbered above. The Supplement Sheets have been properly signed, however, you failed to sign the leases.

Please sign both copies of the lease and return them to this office promptly.

____ 5. We are in receipt of your Leases which have been signed HOWEVER YOU HAVE FAILED TO SIGN THE "LEASE SUPPLEMENTS" WHICH ARE ATTACHED INSIDE THE LEASES.

These sheets are a part of the lease itself, and must be signed before your Lease can be completed.

Please sign these sheets and RETURN THEM TO THIS OFFICE PROMPTLY so that we may proceed with recording your Lease.

X 6. Enclosed herewith is the above numbered STATE LEASE which has been completed and is for your records.

Thank you,

STATE LAND DEPARTMENT

By Henrietta B. Perran
Henrietta B. Perran, Land Case Examiner

49-72

Bruce Babbitt
Governor

Arizona
State Land Department
1624 WEST ADAMS
PHOENIX, ARIZONA 85007

Joe T. Fallini
Commissioner

RECEIVED
APR 19 1982
TUCSON, AZ 85703

Ro: S.E. #
(GEOEX 1425)

April 16, 1982

Mr. W.E. Heinrichs Jr.
Heinrichs Geoexploration Co.
P.O. Box 5964
Tucson, AZ 85703

Dear Mr. Heinrichs:

Thank you for your letter of April 2, 1982. I apologize for failing to include a copy of our informational sheet regarding plans of operation in my letter of March 24, 1982. A copy has been enclosed for your future use.

In addition, copies of the Arizona Native Plant Law and the Arizona Antiquities Act are enclosed for your information.

It is understood that your current activities do not require a plan of operations. If you have any questions, please contact me.

Sincerely,

Robert Larkin

Robert Larkin
Natural Resources Planner
Minerals & Energy Section
255-4628

RAL/plp
Encls.

PLAN OF OPERATIONS AND RECLAMATION PLAN

Certain operations for mineral and mineral materials exploration and extraction must be carried out under an approved Plan of Operations. The Plan shall include measures for reclamation of the land.

WHEN REQUIRED--

A Plan of Operations is required if the proposed operation:

1) involves the use of tracked vehicles or mechanized earth-moving equipment;

2) involves construction of, or major improvements to roads or other means of access;

3) destroys trees five or more inches in diameter at the base, or protected native plants as described by the Arizona Native Plant Law;

4) involves construction or placing of portable or fixed structures intended to remain on State Land for more than 30 days;

5) requires the use of explosives;

6) may cause changes in a water course;

7) involves the modification of surface improvements; or

8) as otherwise required by the Department.

WHEN NOT REQUIRED--

A Plan of Operations is not required when the proposed operation involves:

1) searching for and occasionally removing mineral specimens without the use of tracked vehicles or earth-moving equipment.

2) maintaining or making minor improvements in existing roads.

3) making geological, radiometric, geochemical, geophysical or other tests and measurements using devices or drilling equipment which are transported without mechanized earth-moving equipment or tracked vehicles.

THE PLAN OF OPERATIONS, OR A SIGNED STATEMENT THAT THE PLAN IS NOT APPLICABLE, MUST BE SUBMITTED PRIOR TO SURFACE DISTURBANCE TO THE MINERALS AND ENERGY SECTION OF THE STATE LAND DEPARTMENT.

COMPONENTS OF PLAN--

The Plan shall include the following:

1) Name, address, phone number of:
   a) Person for whom operations being conducted.
   b) Person in charge of operations.

2) Topographic map detailing:
   a) Current means of access.
   b) Proposed means of access.
   c) Size of area where surface resources will be disturbed.

3) Information describing either entire operation proposed or reasonably forseeable operations.

4) Description of nature and location of existing or proposed roads or other facilities.

5) Means of transportation to be used.

6) Estimated period during which the activity will take place.

Arizona Commission of
Agriculture and Horticulture
1688 WEST ADAMS • PHOENIX, ARIZONA 85007 • (602) 255-4373

ARIZONA NATIVE PLANT LAW

Arizona Revised Statutes, Chapter 7

ARTICLE 1, PROTECTION

Sec. 3-901 Protected group of plants; botanical names govern; power to add or remove plants.

A. The botanical names of the plants referred to in this article shall in all cases govern in the interpretation of this article. Protected native plants shall be any plant or part thereof, except its fruit, named in the protected group which is growing wild on state land or public land or privately owned land without being propagated or cultivated by human beings and the dead plants or parts thereof of those plants which are named in subsection C, paragraph 4, of this section.

B. The following shall constitute certain protected native plants that are prohibited from collection except under permit from the commission of agriculture and horticulture for scientific or educational purposes or threatened by its location or a change in land usage: *Washingtonia filifera* (fan palm), *Lysiloma thornberi* (ornamental tree), *Bursera fagaroides* (elephant tree), *Cereus schottii* (senita or "old one"), *Cereus thurberi* (organ pipe cactus), *Toumeya papryacantha*, *Toumeya peeblesiana*, *Neoevansia diguetii* (dahlia cactus) *Pediocactus paradinei*, all *Pediocactus* species, all *Schlerocactus* species and all *Agave arizonica*.

C. The following shall constitute the protected group of plants:

1. All species of the following families: *Liliaceae* (lily family), *Amaryllidaceae* (amaryllis family), *Orchidaceae* (orchid), *Crassulaceae* (orpine family), *Cactaceae* (cactus family).

2. All species of the following genera: *Aguilegia* (columbine), *Lobelia* (Lobelia), *Dodecatheon* (shooting star), *Primula* (primrose), *Fouguieria* (ocotillo).

3. The following species: *Atriplex hymenelytra* (desert holly), *Cercis occidentalis* (western redbud), *Dalea spinosa* (smoke tree), *Holacantha emoryi* (crucifixion thorn), *Fremontia californica* (flannel bush) *Pinus aristata* (bristlecone pine), *Rhus kearneyi* (Kearney sumac), *Sapium biloculare* (Mexican jumping bean) and *Sabastiana pavoniana* (Mexican jumping bean).

C. Except as provided for in this article, a person shall not take, transport or have in his possession any protected native plant taken from the original growing site in this state without having a valid permit in his possession. The commission shall issue permits in a name or business name. A permittee shall attach tags and seals to the plants at the time of taking. A permittee shall make permits, wood receipts, tags and seals available for inspection by an authorized agent of the commission or by any peace officer as provided for in this chapter. A wood receipt tag or seal is invalid unless it is issued with a valid permit. A permit is invalid unless it bears the tag numbers or wood receipt numbers on its face.

D. The commission of agriculture and horticulture shall provide tags and seals for each permit issued for the taking, transporting or possessing of protected native plants, except for trees cut or removed for wood as provided for in subsection E of this section. Tags and seals shall be attached to the plant at the time of taking and before transporting. It is unlawful to remove a tag or seal from a protected native plant that has been taken and tagged pursuant to this article before the plant has been transplanted at its designated site. A tag or seal may be removed only by a designated agent of the commission or by the owner of the plant. It is unlawful to take, transport or possess native plants in excess of amounts listed on a permit. A permit to take, transport, or possess protected native plants is nontransferable. Protected native plant fees are nonrefundable. It is unlawful to alter or deface any tag, seal or permit. A permittee is responsible for the actions of persons acting under his expressed or implied authority.

E. The commission of agriculture and horticulture shall provide wood receipts with each permit authorizing the taking, transporting or possessing of live or dead mesquite, palo verde, or ironwood species of trees cut or removed for wood. It is unlawful for a person to take, transport or possess such a tree if he is not in possession of a receipt. A permit or wood receipt is not transferable by the permittee or his agent, nor shall it be used by anyone other than the person to whom the permit and wood receipt was issued, except that the permittee shall transfer the wood receipt to the purchaser of a cord of wood covered by the receipt as proof of ownership.

F. A person in possession of a valid permit for the removal of dead plants or wood issued by the United States Department of Agriculture or the United States Department of the Interior from lands under the administration of the United States Forest Service or the United States Bureau of Land Management is exempt from the required permit as defined in Section 3-904.

G. The commission of agriculture and horticulture may promulgate rules for the enforcement of this chapter.

C. Permits issued for the removal of native plants, including live or dead mesquite, palo verde or ironwood species of trees, will be for a stated period of time to allow the permittee to remove the specific amount of plants or wood stated in the permit, or that period of time stated by the landowner as part of such landowner's permission,whichever is shorter. Such permit will expire on the termination date shown on such permit.

D. Any permit provided by subsections A and B shall expire when the tags and seals issued therewith have been attached to the plants covered by such permit and such plants are no longer in the possession of the permittee. Any permit shall be valid until expiration or for one year from date of issuance, whichever occurs first, except that any permit and the tags and seals or wood receipts issued therewith shall be null and void when the land on which the plants are growing, as described in the permit,changes ownership, unless the new owner certifies in writing that the permittee may continue taking such plants as specified on the permit.

E. Nothing in his article shall be construed to prevent the clearing of land, cleaning or removal of protected native plants from a canal, lateral ditch, survey line, building site, or road or other right-of-way by the owner of the land or his agent if the protected native plants are not be transported from the land or offered for sale and provided the commission is given at least thirty days notice. Use of dead wood for branding fires or at permissible camping or cooking sites, for camping or cooking fires, is exempt from this section.

F. Nothing in this article shall be construed to prohibit any person from cutting, removing, transporting or possessing any dead mesquite, palo verde or ironwood as wood in amounts of one cord or less in quantity from land owned or leased by such person, other than state-owned land or other public land, or from land, the owner of which has given written consent to such person to cut, remove, transport or use such wood.

G. The commission of agriculture and horticulture shall collect fees for the issuance of permits, tags and seals and wood receipts under this article, except for scientific and educational purposes, or for a landowner moving protected plants from one of his properties to another,providing that no such plants are to be offered for sale.

H. Any protected native plant found without a valid tag and seal securely and properly affixed thereto, or any mesquite, ironwood or palo verde wood found in the possession of a person without a valid wood receipt, may be confiscated as evidence of a violation.

B. Upon conviction of a violation of this article, all permits issued to the person convicted shall be revoked and the permittee shall be required to surrender any unused tags and seals or wood receipts to the commission and the commission shall not issue new or additional permits to the permittee for a period of a year from the date of conviction. It is unlawful for a person convicted of a violation of this article to act as agent for any other permittee.

C. A second offense is a class 1 misdemeanor. Each violation consititutes a separate offense.

Sec. 3-908. Arizona commission of agriculture and horticulture fund

A. All fees or monies collected under the provisions of this article shall be deposited with the state treasurer at the end of each month, who shall place it in a special fund which is created to be known as the Arizona commission of agriculture and horticulture fund.

B. Ninety percent of all money deposited with the state treasurer shall constitute a separate and permanent fund for the use of the Arizona commission of agriculture and horticulture in the enforcement of the provisions of this chapter, and ten percent shall be credited to the general fund of the state.

Approved by the Governor - April 27, 1981

Filed in the Office of the Secretary of State - April 28, 1981

Effective - July 28, 1981

James R. Carter

James R. Carter, Director

ARIZONA ANTIQUITIES ACT†

TITLE 41 ARTICLE 4. ARCHAEOLOGICAL DISCOVERIES

§ 41-841. Archaeological discoveries

A. No person, except when acting as a duly authorized agent of an institution or corporation referred to in § 41-842, shall excavate in or upon any historic or prehistoric ruin, burial ground, archaeological or vertebrate paleontological site, or site including fossilized footprints, inscriptions made by human agency, or any other archaeological, paleontological or historical feature, situated on lands owned or controlled by the state of Arizona, or any agency thereof.

B. A person shall not collect any archaeological specimen situated on lands owned or controlled by this state or any agency of this state without obtaining a permit authorizing the activity as provided under § 41-842. For the purpose of this subsection, "archaeological specimen" means any item resulting from past human life or activities which is at least one hundred years old including petroglyphs, pictographs, paintings, pottery, tools, ornaments, jewelry, textiles, ceremonial objects, weapons, armaments, vessels, ships, vehicles and human skeletal remains. Archaeological specimen does not include arrowheads, coins or bottles.

§ 41-842. Permits to explore

A. Only educational institutions, public museums or nonprofit corporations organized for scientific and research purposes may pursue any activity prescribed in § 41-841.

B. No such activity may be undertaken until a permit is first secured therefor from the director of the Arizona State Museum.

C. Permits shall be granted by the director for such periods of time and under such regulations as he may from time to time determine to institutions or corporations which are qualified to conduct such activities for the benefit of museums, universities, colleges or other recognized scientific or educational institutions, or for the purpose of propagating the knowledge to be gained, and which shall undertake to preserve permanently all objects, photographs and records in public repositories under their own supervision or control, or the supervision or control of other similar institutions or corporations.

§ 41-843. Prohibiting unnecessary defacing of site or object

No person, institution or corporation shall deface or otherwise alter any site or object embraced within the terms of §§ 41-841 and 41-842, except in the course of activities pursued under the authority of a permit granted by the director of the Arizona State Museum.

§ 41-844. Duty to report discoveries

A person in charge of any survey, excavation or construction on any lands owned or controlled by this state, by any public agency or institution of the state, or by any county or municipal corporation within the state shall report promptly to the director of the Arizona State Museum the existence of any archaeological, paleontological or historical site or object discovered in the course of such survey, excavation or construction, and shall take all reasonable steps to secure its preservation.

§ 41-845. Unlawful reproduction or original archaeological specimen

No person shall reproduce, retouch, rework or forge any archaeological, paleontological or historical object, deriving its principal value from its antiquity, or make any object, whether copied or not, or falsely label, describe, identify or offer for sale or exchange any object, with intent to represent the same to be an original and genuine archaeological, paleontological or historical specimen, nor shall any person offer for sale or exchange any object with knowledge that it has previously been collected or excavated in violation of any of the terms of this article.

§ 41-846. Violation; classification

Except as otherwise provided in § 13-3702.01, any person, institution or corporation violating any provision of this article is guilty of a class 2 misdemeanor and shall forfeit to the Arizona State Museum all articles and material discovered, collected, excavated or offered for sale or exchange, together with all photographs and records relating to such objects.

§ 13-3702.01. Excavating certain sites; collecting certain specimens; classification

A. A person who knowingly excavates in violation of § 41-841 without obtaining a permit as required under § 41-842 is guilty of a class 5 felony. A second or subsequent violation under this subsection is a class 3 felony.

B. A person who knowingly collects any archaeological specimen in violation of § 41-841, subsection B, is guilty of a class 1 misdemeanor.

Current Penalties for Antiquities Act Crimes

Class 3 Felony - maximum $150,000 fine and 10 years in prison
Class 5 Felony - maximum $150,000 fine and 2 1/2 years in prison
Class 1 Misdemeanor - maximum $1000 fine and 6 months in prison
Class 2 Misdemeanor - maximum $750 fine and 4 months in prison

† Senate Bill 97. Passed by the 24th Legislature and signed by Governor Fannin, to take effect June 25,1960
† House Bill 2126. Passed by the 35th Legislature and signed by Governor Babbitt, April 17, 1981

BRUCE BABBITT
GOVERNOR

Arizona
State Land Department

1624 WEST ADAMS
PHOENIX, ARIZONA 85007
602 - 255 - 4635

OFFICE OF
STATE LAND COMMISSIONER

RECEIVED
APR 5 1982
BOX 5964
TUCSON, AZ. 85703

#1435-SE P

Heinrichs Geoexploration Co.
P.O. Box 5964, 810 West Grant Rd.
Tucson, AZ 85703

APR 2 1982

Dear Leaseholder: Lease No. PP 83801

The purpose of this letter is as indicated below:

____ 1. Enclosed herewith are State amended Lease Supplement Sheets for the above lease which are to be signed in duplicate and returned to this office.

This is a record of: _____

Please sign both copies and return to this office promptly. The original will be returned for your records after being signed by the State Land Commissioner.

X 2. Enclosed herewith is the above numbered proposed State Lease and Lease Supplement Sheets which have been attached to the inside of the lease. It is necessary that you sign the LEASES and LEASE SUPPLEMENT SHEETS where indicated.

Please sign all of the documents and return to this office. The originals will be returned to you after being signed by the State Land Commissioner.

THIS LEASE IS NOT REISSUED AND DOES NOT CONFER ANY RIGHTS UPON THE PARTIES UNTIL THE COMMISSIONER HAS EXECUTED THE ORIGINAL.

DO NOT RETURN THESE DOCUMENTS UNTIL ALL PARTIES NAMED ON THE FACE OF THE LEASE HAVE SIGNED IN THE FOUR PLACES INDICATED BY RED CHECK MARKS.

done: 4/5/82

____ 3. We are enclosing herewith the above numbered State Lease which has been transferred from _____ to _____.

____ 4. We are in receipt of the Lease and Supplement Sheets as numbered above. The Supplement Sheets have been properly signed, however, you failed to sign the leases.

Please sign both copies of the lease and return them to this office promptly.

____ 5. We are in receipt of your Leases which have been signed HOWEVER YOU HAVE FAILED TO SIGN THE "LEASE SUPPLEMENTS" WHICH ARE ATTACHED INSIDE THE LEASES.

These sheets are a part of the lease itself, and must be signed before your Lease can be completed.

Please sign these sheets and RETURN THEM TO THIS OFFICE PROMPTLY so that we may proceed with recording your Lease.

____ 6. Enclosed herewith is the above numbered STATE LEASE which has been completed and is for your records.

Thank you,

STATE LAND DEPARTMENT

By Henrietta B. Perran
Henrietta B. Perran, Land Case Examiner

49-72

HEINRICHS GEOEXPLORATION COMPANY

P.O. BOX 5964, TUCSON, ARIZONA 85703, 806 WEST GRANT ROAD, PHONE: (602) 623-0578

April 2, 1982

Arizona State Land Department
1624 West Adams
Phoenix, AZ 85~~703~~007

Attention: Mr. Robert Larkin
Natural Resource Planner
Minerals & Energy Section

Re: Prospecting Permit
08-83801, E 1/2
Sec. 36, T.4N.,R.21W.

Dear Mr. Larkin:

We acknowledge receipt of your 24 March 1982 letter. However, the policy description enclosure mentioned was not enclosed and we would appreciate receiving a copy for future reference.

Meanwhile, our plans do not include drilling but, whenever they should, we note the requirement for prior approval of planned plugging and abandoning methods for any such drilling.

We are also aware of the archaeological and ecological laws but, of course, we are primarily experts in mine finding and development for the benefit of society and the State tax coffers. Thus we will need your indulgent assistance in certain specific areas of environmental concern with which we may not be totally familiar. Therefore, any particular references in this area that your office can supply or at least cite for us would be most appreciated.

Our present plans call for one or more selected surface applied geological, geophysical and geochemical methods, done more or less in reconnaissance, and to best take advantage of the topography, exposed geology and access. The exact layout will necessarily evolve contingent on results as acquired. No surface disturbance is anticipated.

If this statement serves your requirements, we will look forward to your acknowledgement of same.

Sincerely,

Heinrichs GEOEXploration Co.

WEH:mt

W. E. Heinrichs, Jr., President

BRUCE BABBITT
GOVERNOR

Arizona
State Land Department
1624 WEST ADAMS
PHOENIX, ARIZONA 85007
602 - 255 - 4635

OFFICE OF
STATE LAND COMMISSIONER

APR 5 1982
BOX 5964
TUCSON, AZ 85703

#1425-SE

Heinrichs Geoexploration Co.
P.O. Box 5964, 810 West Grant Rd.
Tucson, AZ 85703

APR 2 1982

Dear Leaseholder:

Lease No. PP 83801

The purpose of this letter is as indicated below:

____ 1. Enclosed herewith are State amended Lease Supplement Sheets for the above lease which are to be signed in duplicate and returned to this office.

This is a record of: _____

Please sign both copies and return to this office promptly. The original will be returned for your records after being signed by the State Land Commissioner.

X 2. Enclosed herewith is the above numbered proposed State Lease and Lease Supplement Sheets which have been attached to the inside of the lease. It is necessary that you sign the LEASES and LEASE SUPPLEMENT SHEETS where indicated.

Please sign all of the documents and return to this office. The originals will be returned to you after being signed by the State Land Commissioner.

THIS LEASE IS NOT REISSUED AND DOES NOT CONFER ANY RIGHTS UPON THE PARTIES UNTIL THE COMMISSIONER HAS EXECUTED THE ORIGINAL.

DO NOT RETURN THESE DOCUMENTS UNTIL ALL PARTIES NAMED ON THE FACE OF THE LEASE HAVE SIGNED IN THE FOUR PLACES INDICATED BY RED CHECK MARKS.

____ 3. We are enclosing herewith the above numbered State Lease which has been transferred from _____ to _____.

____ 4. We are in receipt of the Lease and Supplement Sheets as numbered above. The Supplement Sheets have been properly signed, however, you failed to sign the leases.

Please sign both copies of the lease and return them to this office promptly.

____ 5. We are in receipt of your Leases which have been signed HOWEVER YOU HAVE FAILED TO SIGN THE "LEASE SUPPLEMENTS" WHICH ARE ATTACHED INSIDE THE LEASES.

These sheets are a part of the lease itself, and must be signed before your Lease can be completed.

Please sign these sheets and RETURN THEM TO THIS OFFICE PROMPTLY so that we may proceed with recording your Lease.

____ 6. Enclosed herewith is the above numbered STATE LEASE which has been completed and is for your records.

Thank you,

STATE LAND DEPARTMENT

By Henrietta B. Perran
Henrietta B. Perran, Land Case Examiner

49-72

Bruce Babbitt
Governor

Arizona
State Land Department
1624 WEST ADAMS
PHOENIX, ARIZONA 85007

Joe T. Fallini
Commissioner

RED TAPE™

S.E. Claims Area

RECEIVED
APR 1 1982
BOX 5964
TUCSON, AZ 85703

March 24, 1982

Heinrichs Geoexploration Co., Inc.
P.O. Box 5964 /810 West Grant Rd.
Tucson, AZ 85703

Re: Prospecting Permit Application -#08-83801
Sec. 36, T.4N., R.21W.

Dear Gentlemen:

The Arizona State Land Department has recently implemented new policy regarding the protection of surface resources. We are now requiring a Plan of Operations including a Reclamation Plan for certain activities on State land. A description of the policy has been enclosed for your use. If drilling is anticipated, the proposed drillhole locations, depth, and method of plugging and abandoning must also be submitted and approved.

Please submit your Plan, or a signed statement that a Plan will not be applicable. Since the Plan must be approved prior to any surface disturbance, it is suggested that it be submitted early to avoid any delays.

Please be advised that the State of Arizona has strict laws protecting archaeological sites and certain species of native plants. It is the responsibility of the applicant to comply with these laws.

Sincerely,

Robert Larkin

Robert Larkin
Natural Resource Planner
Minerals & Energy Section
(602)-255-4628

RAL/plp
Enclosure

OWCH	Bill
JDR	Jim
	Rich

ARIZONA STATE LAND DEPARTMENT
1624 WEST ADAMS-4TH FLOOR
PHOENIX, ARIZONA 85007

PHOENIX
MAR 25 '82
ARIZ.
U.S. POSTAGE
.20

Heinrichs Geoexploration Co., Inc.
P.O. Box 5964
810 W. Grant Rd.
Tucson, AZ 85703

Ætna
LIFE & CASUALTY

APPLICATION FOR LICENSE, PERMIT, MISCELLANEOUS, LOST INSTRUMENT, INTERNAL REVENUE, CUSTOMS, COURT AND WAREHOUSE BONDS

THE ÆTNA CASUALTY AND SURETY COMPANY
Hartford, Connecticut 06115

Bond Number 67S 45264 BCA Field Office Phx Producer 5028

QUESTIONS 1-8 MUST BE COMPLETED FOR ALL BONDS AND APPLICATIONS SIGNED.

1. Applicant's name in full Walter E. Heinrichs
(Print or Type) (If a firm, give names of partners)
2. Occupation Mineral Exploration Business Address Box 5964, Tuc., AZ 85703
(Give Number, Street, City, State and Zip Code)
3. Residence address 2943 E. Chula Vista Dr., Tucson, AZ 85716
(Give Number, Street, City, State and Zip Code)
4. Amount of bond $ 2,000 Date of bond 3-17-82, 19____ Expires _____, 19____
5. To whom is bond given (Obligee) State Land Dept
(Give exact and complete name, especially if corporation)
6. Address of above W 1624 W. Adams, Phx., AZ
(Give Number, Street, City, State and Zip Code)
7. Nature or character of bond required Restoration & Damage
8. Has application for this bond been made to another company? No If so, state particulars _____

COMPLETE ADDITIONAL QUESTIONS RELATING TO TYPE OF BOND REQUIRED

LICENSE, PERMIT, MISCELLANEOUS

1. FINANCIAL STATEMENT REQUIRED

LOST INSTRUMENT BOND

1. Description of Lost Instrument _____
(Is it an Investment Bond? Stock Certificate? Note? Life Insurance Policy?, etc.)
2. Serial No. of Lost Instrument _____ Date of issue of Lost Instrument _____ Negotiable? _____
If a bond or note, give maturity date _____
If a stock certificate, number of shares _____ Par value ea. sh. $ _____ Present market value ea. sh. $ _____
If a policy, give name of beneficiary _____
3. If duplicate to be issued, state –
a) In whose name will the duplicate be issued? _____
b) In whose name does ownership of the lost security appear on the records of the issuing corporation or its Registrar? _____
c) If not stock, state amount for which duplicate is to be issued $ _____
4. If payment to be made on the lost instrument, state amount to be paid $ _____
5. Has the person in whose name the securities stand ever executed any assignment or Power of Attorney whatsoever that would enable any other person to transfer said lost instrument(s)? _____
(If so, attach explanatory letter if necessary)
6. Has the lost instrument(s) in any way been transferred, endorsed (either in blank or otherwise), hypothecated or pledged as security for a loan or as margin or for any other purpose? _____
(If so, attach explanatory letter if necessary)
7. State date when the lost instrument was last seen, and state where seen and by whom _____
8. FINANCIAL STATEMENT REQUIRED

Signed
Original
Sent to
F S James
Att: Stephanie
5-27-82

(S-2286) ED. 4-78

289434
PRINTED IN U.S.A.

The undersigned Applicant and Indemnitors, all hereinafter called the Indemnitor(s) hereby certify that the foregoing declarations made and answers given, are the truth without reservation, and are made for the purpose of inducing THE ÆTNA CASUALTY AND SURETY COMPANY, of Hartford, Connecticut, hereinafter called the Surety, to become Surety on a certain bond or undertaking herein applied for, and any renewal of the same, or any bond of a similar nature given in substitution or renewal thereof (all comprehended in the word "bond" or "undertaking" as herein used), and in consideration of the Surety executing said bond or bonds do undertake and agree as follows:

That the Indemnitor(s) will immediately pay the Surety at its Home Office, Hartford, Connecticut, $ X, and $ X on the X day of X in each year thereafter, and until the Indemnitor(s) shall serve upon the Surety, at its said office, competent written legal evidence, satisfactory to the Surety, of its discharge from all such bonds and all liability thereunder.

That the Indemnitor(s) hereby authorize THE ÆTNA CASUALTY AND SURETY COMPANY to make such pertinent inquiry as may be necessary from Financial Institutions; persons, firms, and corporations in order to confirm and verify information referred to or listed on this application.

The Indemnitor(s) will at all times indemnify, and keep indemnified, the Surety, and hold and save it harmless from and against any and all damages, loss, costs, charges and expenses of whatsoever kind or nature, including counsel and attorney's fees, whether incurred under retainer or salary or otherwise, which it shall or may, at any time, sustain or incur by reason or in consequence of its suretyship.

WITNESS the following signature(s) and seal(s) this 17th day of Mar, 19 82, homestead and all other exemptions being hereby expressly waived.

IF APPLICANT (the principal) an individual sign here:

Witness _____ _____ Applicant (Seal)

Witness _____ _____ Applicant (Seal)

Witness _____ _____ Applicant (Seal)

IF APPLICANT (the principal) a co-partnership sign here:

Witness _____ _____ Applicant (Seal)
Name of Firm

By _____

IF APPLICANT (the principal) a corporation sign here:

Witness Mary H. Turner / Heinrichs Geoexploration Co undivided 1/4 interest Applicant (Seal)
(Name of Corporation) gen. partner for GEOEX, Hirt, Loghry & Lundin Gen. Partnership

Attest M. Jean Heinrichs Sec By Walter E. Heinrichs Walter E. Heinrichs Jr. President

IF THIRD PARTY INDEMNITOR(S) sign here:

In consideration of THE ÆTNA CASUALTY AND SURETY COMPANY executing the bond hereinabove applied for, we jointly and severally join in the foregoing indemnity agreement.

Witness Mary H. Turner — Walter E. Heinrichs Jr. Indemnitor (Seal)
Walter E. Heinrichs
2943 E. Chula Vista, Tucson, AZ 85716

Witness Mary H. Turner — Indemnitor (Seal)
M. Jean Heinrichs
same as above M. Jean Heinrichs

Witness Mary H. Turner — Indemnitor (Seal)
Wm. C. Hirt (an unmarried man)
1829 E. 7th St. William C. Hirt AZ 85719

Witness Mary H. Turner — Indemnitor (Seal)
J. D. Loghry James D. Loghry
2121 E. Monte Vista Dr. TUCSON AZ 85719

Witness Mary H. Turner — Indemnitor (Seal)
Margaret Loghry Margaret R. Loghry

Mary H. Turner
same as above
Richard C. Lundin
3425 W. Bardot, Tucson, AZ 85741
Vicki Lundin

INTERNAL REVENUE AND CUSTOMS BONDS

1. Nature or character of bond(s) required (give bond form number) _____
2. What commodity is being entered? _____
3. Character of business conducted _____
4. In what Internal Revenue District are you located? _____
5. How long have you engaged in this business? _____
6. Have you ever had any trouble with the Internal Revenue Department? _____ or Customs Department? _____
7. Do you own (a) the distillery or warehouse? _____ (b) Land on which distillery or warehouse is located? _____
8. FINANCIAL STATEMENT REQUIRED

COURT BOND JUDICIAL PROCEEDINGS

APPEAL, ATTACHMENT, CLAIM AND DELIVERY, SECURITY FOR COSTS, FORTHCOMING, GARNISHMENT, INJUNCTION, REPLEVIN, SEQUESTRATION, STAY EXECUTION, SUPERSEDEAS, ETC.

Copy of order, judgment, notice of appeal or other papers necessary for preparation of bond or undertaking, **must** accompany this application.

1. Title of Action _____
   (Give names of litigants in full)
2. Date of appointment _____
3. Court and County or District, in which pending _____
4. Names and Addresses of Attorneys _____
   (For Plaintiff and Defendant)
5. Amount of Claim or Judgment _____

IF A PLAINTIFF OR COMPLAINANT STATE THE CIRCUMSTANCES AND THE GROUNDS ON WHICH YOUR ACTION IS BASED. IF A DEFENDANT STATE THE GROUNDS OF YOUR DEFENSE.

VERY IMPORTANT! INFORMATION AS REQUESTED IN ABOVE INSTRUCTIONS MUST BE GIVEN BELOW.

_____

_____

_____

_____

6. FINANCIAL STATEMENT REQUIRED

WAREHOUSE BOND

1. Does Applicant own the warehouse? _____
2. What products are to be stored in the warehouse? _____
3. Are warehouse receipts issued? _____ Are they numbered? _____
   Who is authorized to issued? _____
4. How often is an inventory taken? _____
5. Does Applicant store any grain or products owned personally in the warehouse or elevator? _____
6. FINANCIAL STATEMENT REQUIRED

Financial Statement setting forth assets liabilities of undersigned as of _____ , 19__

ASSETS			LIABILITIES		
Cash on hand (not in bank).....			Borrowed money from banks and how		
Cash in following banks (give names).....			secured (if none, write "none").....		
Stocks & Bonds (attach list).....			Borrowed money from other sources.....		
			Accounts Payable.....		
Stock or material on hand.....			Notes Payable (if none, write "none").....		
Accounts Receivable			Reserves for Federal or other Taxes.....		
Notes Receivable			Other Reserves.....		
Total Current Assets	$		Total Current Liabilities	$	
REAL ESTATE			MORTGAGES ON REAL ESTATE		
Parcel No. 1 (Market Value).....			If none, write "none".....		
a. Description			Parcel No. 1		
b. In whose name?					
c. What did you pay for it?					
$					
Parcel No. 2 (Market Value).....			Parcel No. 2		
a. Description					
b. In whose name?					
c. What did you pay for it?					
$			Parcel No. 3		
Parcel No. 3 (Market Value).....					
a. Description					
b. In whose name?					
c. What did you pay for it?					
$			Mortgages on Other Real Estate.....		
Other Real Estate.....			Other Liabilities (if none, write "none")....		
Other Assets.....					
			Capital		
			Surplus or Net Worth.....		
Total Assets	$		Total Liabilities	$	

REFERENCES (No Relatives) (Bankers and Merchants preferred)

NAME	OCCUPATION	ADDRESS
1.		
2.		
3.		
4.		
5.		
6.		
7.		
8.		

Please indicate Section, Township and Range in legal description.

PP 83801

RESTORATION AND DAMAGE BOND

KNOW ALL MEN BY THESE PRESENTS: Bond No. 67 S 45264 BCA

That we, HEINRICHS GEOEXPLORATION CO., AS Principal, and THE AETNA CASUALTY AND SURETY COMPANY, a corporation organized under the laws of the State of Conn., with its principal office in the City of Hartford, and duly authorized to transact surety business in the State of Arizona, as Surety, are held and firmly bound unto the State of Arizona for the use and benefit (1) of the State of Arizona, and (2) of any lessee, under a lease issued or to be issued by the State of Arizona, covering the use of the surface of State Land hereinafter described, as Obligee, in the full penal sum of $2000.00 Dollars, lawful money of the United States, for the payment of which, well and truly to be made, we bind ourselves, our heirs, executors, administrators, successors and assigns, jointly and severally, firmly by these presents.

Signed, sealed and dated this 17th day of March, 1982.

WHEREAS, the above bounden Principal is about to obtain from the State of Arizona a (permit) (~~lease~~) Number PP 83801, for a term of one years, covering the State Land described as follows:

Sec 36, T 4.0N, R 21.0W - East half.

Yuma County, AZ

together with right of ingress and egress over State land described as follows:

AND

WHEREAS, the Principal is required by law to file and maintain in force with the State Land Commissioner a bond conditioned as hereinafter set forth.

NOW, THEREFORE, it is the condition and obligation of this bond that if principal in conducting any mining exploration, development or operation fails to comply with the terms of the lease or permit, or otherwise by the end of the lease or permit fails to provide for the safety and protection of human life and livestock by the adequate fencing and/or other closing or filling of all shafts, prospect holes, adits, tunnels and other dangerous mine workings, insofar as it is reasonable, as determined by the Commissioner, or fails to restore the surface of the subject property as nearly as possible to its condition immediately prior to the issuance of this lease or permit then the above bounden surety shall promptly pay to the State of Arizona and lessee of the surface of State Land covered by the aforesaid lease or permit or across which the principal exercises the right of ingress or egress, for any loss to the State of Arizona and such lessee for damage or destruction caused by the principal, his agents or employees, to land surface, grasses, forage, crops and improvements upon such State Lands resulting from principal's use and occupancy of the land under the lease or permit.

PROVIDED, regardless of the number of years this bond shall continue or be continued in force and of the number of premiums that shall be payable or paid, the Surety shall not be liable hereunder for a larger total amount, in the aggregate, than the penal sum of this bond.

PROVIDED FURTHER, the Surety named herein may cancel this bond and be relieved of any further liability hereunder by giving thirty (30) days notice, in writing, of its desire to do so to the Commissioner of the Land Department, of the State of Arizona, Phoenix, Arizona.

THE AETNA CASUALTY AND SURETY COMPANY

Stephanie K. Gulliver

By: Stephanie K. Gulliver, Attorney-in-Fact

Surety

HEINRICHS GEOEXPLORATION CO.

Walter E. Heinrichs Jr.

By WALTER E. HEINRICHS, JR.
PRESIDENT & GENERAL MANAGER

Principal

25-73

Ætna
LIFE & CASUALTY

THE ÆTNA CASUALTY AND SURETY COMPANY
Hartford, Connecticut 06115

POWER OF ATTORNEY AND CERTIFICATE OF AUTHORITY OF ATTORNEY(S)-IN-FACT

KNOW ALL MEN BY THESE PRESENTS, THAT THE ÆTNA CASUALTY AND SURETY COMPANY, a corporation duly organized under the laws of the State of Connecticut, and having its principal office in the City of Hartford, County of Hartford, State of Connecticut, hath made, constituted and appointed, and does by these presents make, constitute and appoint Alwyn C. Kuhn, David N. Saxton, Verna B. Hauschildt or Stephanie K. Gulliver - -

of Tucson, Arizona, its true and lawful Attorney(s)-in-Fact, with full power and authority hereby conferred to sign, execute and acknowledge, at any place within the United States, or, if the following line be filled in, within the area there designated , the following instrument(s):
by his/her sole signature and act, any and all bonds, recognizances, contracts of indemnity, and other writings obligatory in the nature of a bond, recognizance, or conditional undertaking, and any and all consents incidents thereto

and to bind THE ÆTNA CASUALTY AND SURETY COMPANY, thereby as fully and to the same extent as if the same were signed by the duly authorized officers of THE ÆTNA CASUALTY AND SURETY COMPANY, and all the acts of said Attorney(s)-in-Fact, pursuant to the authority herein given, are hereby ratified and confirmed.

This appointment is made under and by authority of the following Standing Resolutions of said Company which Resolutions are now in full force and effect:

VOTED: That each of the following officers: Chairman, Vice Chairman, President, Any Executive Vice President, Any Senior Vice President, Any Vice President, Any Assistant Vice President, Any Secretary, Any Assistant Secretary, may from time to time appoint Resident Vice Presidents, Resident Assistant Secretaries, Attorneys-in-Fact, and Agents to act for and on behalf of the Company and may give any such appointee such authority as his certificate of authority may prescribe to sign with the Company's name and seal with the Company's seal bonds, recognizances, contracts of indemnity, and other writings obligatory in the nature of a bond, recognizance, or conditional undertaking, and any of said officers or the Board of Directors may at any time remove any such appointee and revoke the power and authority given him.

VOTED: That any bond, recognizance, contract of indemnity, or writing obligatory in the nature of a bond, recognizance, or conditional undertaking shall be valid and binding upon the Company when (a) signed by the Chairman, the Vice Chairman, the President, an Executive Vice President, a Senior Vice President, a Vice President, an Assistant Vice President or by a Resident Vice President, pursuant to the power prescribed in the certificate of authority of such Resident Vice President, and duly attested and sealed with the Company's seal by a Secretary or Assistant Secretary or by a Resident Assistant Secretary, pursuant to the power prescribed in the certificate of authority of such Resident Assistant Secretary; or (b) duly executed (under seal, if required) by one or more Attorneys-in-Fact pursuant to the power prescribed in his or their certificate or certificates of authority.

This Power of Attorney and Certificate of Authority is signed and sealed by facsimile under and by authority of the following Standing Resolution voted by the Board of Directors of THE ÆTNA CASUALTY AND SURETY COMPANY which Resolution is now in full force and effect:

VOTED: That the signature of each of the following officers: Chairman, Vice Chairman, President, Any Executive Vice President, Any Senior Vice President, Any Vice President, Any Assistant Vice President, Any Secretary, Any Assistant Secretary, and the seal of the Company may be affixed by facsimile to any power of attorney or to any certificate relating thereto appointing Resident Vice Presidents, Resident Assistant Secretaries or Attorneys-in-Fact for purposes only of executing and attesting bonds and undertakings and other writings obligatory in the nature thereof, and any such power of attorney or certificate bearing such facsimile signature or facsimile seal shall be valid and binding upon the Company and any such power so executed and certified by such facsimile signature and facsimile seal shall be valid and binding upon the Company in the future with respect to any bond or undertaking to which it is attached.

IN WITNESS WHEREOF, THE ÆTNA CASUALTY AND SURETY COMPANY has caused this instrument to be signed by its Assistant Vice President, and its corporate seal to be hereto affixed this 29th day of September, 19 81

HARTFORD, CONN.

THE ÆTNA CASUALTY AND SURETY COMPANY

By R. T. Rippe
Assistant Vice President

State of Connecticut
County of Hartford } ss. Hartford

On this 29th day of September, 19 81, before me personally came R. T. RIPPE, to me known, who, being by me duly sworn, did depose and say: that he/she is Assistant Vice President of THE ÆTNA CASUALTY AND SURETY COMPANY, the corporation described in and which executed the above instrument; that he/she knows the seal of said corporation; that the seal affixed to the said instrument is such corporate seal; and that he/she executed the said instrument on behalf of the corporation by authority of his/her office under the Standing Resolutions thereof.

NOTARY PUBLIC HARTFORD, CONN.

Johanna M. Deignan
My commission expires March 31, 19 84 Notary Public

CERTIFICATE

I, the undersigned, Secretary of THE ÆTNA CASUALTY AND SURETY COMPANY, a stock corporation of the State of Connecticut, DO HEREBY CERTIFY that the foregoing and attached Power of Attorney and Certificate of Authority remains in full force and has not been revoked; and furthermore, that the Standing Resolutions of the Board of Directors, as set forth in the Certificate of Authority, are now in force.

Signed and Sealed at the Home Office of the Company, in the City of Hartford, State of Connecticut. Dated this 17th day of March, 19 82

HARTFORD, CONN.

By
Secretary

(S-1922-E) (M) 3-79 PRINTED IN U.S.A.

3/6/62

$5000.00 Bond = $50.00/year.
$2000.00 " = 30.00/year.

Stephanie will either credit GEOEX $20.00 to our account or will send a $20.00 check.

W.

1410 GPROEX

Via: Registered R.R.R.

3/8/82

AZ State Land Dept.
4th Floor
1624 West Adams St.
Phoenix, AZ 85007

Prospecting Permit
Re: 08-8380100

Enclosed are executed bond form and paid receipt #13891 dated 02/08/82 in amount of $640.00

V.T.Y.

Walter E.H.

Cert. Mail

To avoid payment of penalty and interest this payment must be IN the OFFICE OF the State Land Department ON or BEFORE the DUE DATE. Date of POSTAL STAMP will not be accepted as time of payment.

RECEIVED
MAR 4 1982
BOX 5964
TUCSON, AZ. 85703

HEINRICHS
GEOEXPLORATION CO INC
P O BOX 5964
TUCSON AZ 85703

STATE OF ARIZONA
STATE LAND DEPARTMENT
1624 WEST ADAMS - 4TH FLOOR
PHOENIX, ARIZONA 85007

KIND ENTRY	LEASE OR C. P. REFERENCE NO.
08	8380100

STATEMENT
P

SEC.	TOWNSHIP	RANGE
36	4.0 N	21.0 W

ACCOUNT NO GRANT FUND	SUB	CARRYING CAPACITY	BILLING DESCRIPTION	RATE	ACRES	$ AMOUNT
14 030	04		PROSPECTING PERMIT RENTAL FOR: E2	2.00	320.00	640.00

See attached PAID counter receipt — RWH.

THE ABOVE DESCRIBED LAND WAS OPEN AND AVAILABLE AT THE TIME YOUR APPLICATION WAS FILED WITH THE DEPARTMENT. BOND FORMS ARE ENCLOSED. ONE COPY OF THE BOND AND THE RENTAL PER THIS BILLING MUST BE SUBMITTED ON OR BEFORE THE DUE DATE INDICATED IN THIS STATEMENT. IF RENTAL AND BOND ARE NOT RETURNED TO THIS OFFICE YOUR APPLICATION WILL AUTOMATICALLY BE DENIED.

CERTIFICATE OF PURCHASE $ UNPAID BALANCE	BILLING PERIOD FROM MO	DAY	YR	TO MO	DAY	YR	DATE BILLED MO	DAY	YR	DATE DUE MO	DAY	YR	TOTAL ACRES	TOTAL $ AMOUNT
	03	17	82	03	16	83	03	02	82	03	17	82	320.00	640.00

IF PAYMENT IS MADE ON OR BEFORE THIS DATE → PAY THIS AMOUNT

SEE OTHER SIDE FOR { INTEREST CHARGE ON DELINQUENT CERTIFICATE OF PURCHASE PAYMENTS
LAW PERTAINING TO PENALTY AND INTEREST ON RENTAL - A.R.S. SEC. 37-288.

AMOUNT SUBJECT TO ADDITIONAL CHARGES IF NOT PAID ON OR BEFORE DUE DATE. $

PENALTY & INTEREST				DISTRIBUTION	
			$		

5% PENALTY OF RENTAL	$	
TOTAL RENTAL AMOUNT PLUS PENALTY	$	TOTAL PENALTY & INTEREST
10% INTEREST PER ANNUM ON RENTAL AMOUNT AND PENALTY — NUMBER OF DAYS DELINQUENT ( )	$	$
TOTAL AMOUNT DUE INCLUDING PENALTY AND INTEREST		$
CASH RECEIVED		$
BALANCE DUE OR OVERPAYMENT		$

P21 864540

RECEIPT FOR CERTIFIED MAIL

NO INSURANCE COVERAGE PROVIDED—
NOT FOR INTERNATIONAL MAIL
(See Reverse)

SENT TO: Ariz. St. Land Dept

STREET AND NO. 1624 W. Adams - 4th Fl

P.O., STATE AND ZIP CODE Phoenix, AZ 85007

POSTAGE				$ .37
CONSULT POSTMASTER FOR FEES	CERTIFIED FEE			.75¢
	OPTIONAL SERVICES	SPECIAL DELIVERY		¢
		RESTRICTED DELIVERY		¢
		RETURN RECEIPT SERVICE	SHOW TO WHOM AND DATE DELIVERED	.60¢
			SHOW TO WHOM, DATE AND ADDRESS OF DELIVERY	¢
			SHOW TO WHOM AND DATE DELIVERED WITH RESTRICTED DELIVERY	¢
			SHOW TO WHOM, DATE AND ADDRESS OF DELIVERY WITH RESTRICTED DELIVERY	¢
TOTAL POSTAGE AND FEES				$ 1.72

POSTMARK OR DATE
3/8/82
SE Bond Form

PS Form 3800, Apr. 1976

STICK POSTAGE STAMPS TO ARTICLE TO COVER FIRST CLASS POSTAGE, CERTIFIED MAIL FEE, AND CHARGES FOR ANY SELECTED OPTIONAL SERVICES. (see front)

1. If you want this receipt postmarked, stick the gummed stub on the left portion of the address side of the article, **leaving the receipt attached**, and present the article at a post office service window or hand it to your rural carrier. (no extra charge)
2. If you do not want this receipt postmarked, stick the gummed stub on the left portion of the address side of the article, date, detach and retain the receipt, and mail the article.
3. If you want a return receipt, write the certified-mail number and your name and address on a return receipt card, Form 3811, and attach it to the front of the article by means of the gummed ends if space permits. Otherwise, affix to back of article. Endorse front of article **RETURN RECEIPT REQUESTED** adjacent to the number.
4. If you want delivery restricted to the addressee, or to an authorized agent of the addressee, endorse RESTRICTED DELIVERY on the front of the article.
5. Enter fees for the services requested in the appropriate spaces on the front of this receipt. If return receipt is requested, check the applicable blocks in Item 1 of Form 3811.
6. Save this receipt and present it if you make inquiry.

☆ GPO: 1979 302-878

PS Form 3811, Jan. 1979

RETURN RECEIPT, REGISTERED, INSURED AND CERTIFIED MAIL

● SENDER: Complete items 1, 2, and 3.
Add your address in the "RETURN TO" space on reverse.

1. The following service is requested (check one.)
- [X] Show to whom and date delivered..... 60 ¢
- [ ] Show to whom, date and address of delivery.... ___ ¢
- [ ] RESTRICTED DELIVERY
  Show to whom and date delivered..... ___ ¢
- [ ] RESTRICTED DELIVERY.
  Show to whom, date, and address of delivery.$ ___

(CONSULT POSTMASTER FOR FEES)

2. ARTICLE ADDRESSED TO:

Arizona State Land Dept.
1624 West Adams - 4th Floor
Phoenix, AZ 85007

3. ARTICLE DESCRIPTION:

REGISTERED NO.	CERTIFIED NO.	INSURED NO.
	P21 864540 3	

(Always obtain signature of addressee or agent)

I have received the article described above.
SIGNATURE ☐ Addressee ☐ Authorized agent

4. DATE OF DELIVERY
MAR 09 1982

POSTMARK
PHOENIX AZ DOWN
MAR 9 1982
USPO

5. ADDRESS (Complete only if requested)

6. UNABLE TO DELIVER BECAUSE:

CLERK'S INITIALS

Rq.# 08-8380100

☆GPO : 1979-288-848

UNITED STATES POSTAL SERVICE

OFFICIAL BUSINESS

SENDER INSTRUCTIONS

Print your name, address, and ZIP Code in the space below.

- Complete items 1, 2, and 3 on the reverse.
- Attach to front of article if space permits, otherwise affix to back of article.
- Endorse article "Return Receipt Requested" adjacent to number.

PENALTY FOR PRIVATE USE TO AVOID PAYMENT OF POSTAGE, $300

U.S.MAIL

Attn:
Re: Job # 1425
S.E. Claim

RETURN TO

ADIT RESOURCES CORPORATION
P. O. Box 5964
Tucson, Arizona 85703

RECEIVED
MAR 11 1982
BOX 5964
TUCSON, AZ 85703

(Name of Sender)

(Street or P.O. Box)

(City, State, and ZIP Code)

GEOEX #1425

March 8, 1982

Arizona State Land Department
1624 West Adams - 4th Floor
Phoenix, AZ 85007

Gentlemen:

Re: Prospecting Permit
08-8380100

Enclosed are executed bond form and paid receipt #13891 dated January 8, 1982 in the amount of $640.00. Also enclosed is a copy of our check #9945 (front and back) dated January 6, 1981.

Very truly yours,

W. E. Heinrichs, Jr.,
President

WEH:mt
Enclosures

Certified mail, return recpt. requested

Re: SE Claims

TO AVOID PAYMENT OF PENALTY AND INTEREST THIS PAYMENT MUST BE IN THE OFFICE OF THE STATE LAND DEPARTMENT ON OR BEFORE THE DUE DATE. DATE OF POSTAL STAMP NOT ACCEPTED AS DATE OF PAYMENT.

STATE OF ARIZONA
STATE LAND DEPARTMENT
1624 WEST ADAMS – 4th FLOOR – PHOENIX, ARIZONA 85007

13891

HEINRICHS GEOEXPLORATION O
808 W GRANT RD
P O BOX 5964
TUCSON AZ 85703

RECEIPT - PAYEE

73091

SECTION	TOWNSHIP	RANGE

KIND ENTRY	LEASE-REFERENCE NO.

ACCOUNT NO. GRANT FUND	SUB	CARRYING CAPACITY	BILLING DESCRIPTION	RATE	ACRES	$	AMOUNT
14 999	00		ADV RENTAL 08 83801				640 00
					1	CK	
						CK C	.00+
						CK M	640.00+
					1925		640.00+T
					1 08 82		

RECEIVED JAN 12 1982 BOX 5964 TUCSON, AZ 85703

JAN 1982 PAID

CERTIFICATE OF PURCHASE UNPAID BALANCE $	BILLING PERIOD FROM MO.	DAY	YR	TO MO.	DAY	YR	DATE BILLED MO.	DAY	YR.	DATE DUE MO.	DAY	YR.	TOTAL ACRES	TOTAL AMOUNT $
							01	08	82					640 00

IF PAYMENT IS MADE ON OR BEFORE THIS DATE → PAY THIS AMOUNT

SEE OTHER SIDE FOR LAW PERTAINING TO PENALTY AND INTEREST – A. R. S. SEC. 37-288.

RENTAL AMOUNT SUBJECT TO PENALTY AND INTEREST IF NOT PAID ON OR BEFORE DATE DUE ($)

5% PENALTY OF RENTAL AMOUNT - - - - - - - - - - - - $

TOTAL RENTAL AMOUNT PLUS PENALTY - - - - - - - - ($) TOTAL PENALTY AND INTEREST

10% INTEREST PER ANNUM OF RENTAL AMOUNT AND PENALTY – NUMBER OF DAYS DELINQUENT ( ) $ $

TOTAL AMOUNT DUE INCLUDING PENALTY AND INTEREST - - - - - - - - - - - - - $

CASH RECEIVED $

BALANCE DUE OR OVERPAYMENT $

PENALTY AND INTEREST DISTRIBUTION			$

TO AVOID PAYMENT OF PENALTY AND INTEREST THIS PAYMENT MUST BE IN THE OFFICE OF THE STATE LAND DEPARTMENT ON OR BEFORE THE DUE DATE. DATE OF POSTAL STAMP NOT ACCEPTED AS DATE OF PAYMENT.

Heinrich Exploration

STATE OF ARIZONA
STATE LAND DEPARTMENT
1624 WEST ADAMS – 4th FLOOR – PHOENIX, ARIZONA 85007

RECEIPT - PAYEE

71223

SECTION	TOWNSHIP	RANGE

KIND ENTRY	LEASE-REFERENCE NO.

ACCOUNT NO. GRANT FUND	SUB	CARRYING CAPACITY	BILLING DESCRIPTION	RATE	ACRES	$ AMOUNT
			App for Prospecting Permit			25 00

GROFX #1425

JAN 1982 PAID

CERTIFICATE OF PURCHASE UNPAID BALANCE $	BILLING PERIOD FROM MO.	DAY	YR	TO MO.	DAY	YR	DATE BILLED MO.	DAY	YR.	DATE DUE MO.	DAY	YR.	TOTAL ACRES	TOTAL AMOUNT $
							1	04	82					25 00

IF PAYMENT IS MADE ON OR BEFORE THIS DATE → PAY THIS AMOUNT

SEE OTHER SIDE FOR LAW PERTAINING TO PENALTY AND INTEREST – A. R. S. SEC. 37-288.

RENTAL AMOUNT SUBJECT TO PENALTY AND INTEREST IF NOT PAID ON OR BEFORE DATE DUE ($)

5% PENALTY OF RENTAL AMOUNT - - - - - - - - - - - - $

TOTAL RENTAL AMOUNT PLUS PENALTY - - - - - - - - ($) TOTAL PENALTY AND INTEREST

10% INTEREST PER ANNUM OF RENTAL AMOUNT AND PENALTY – NUMBER OF DAYS DELINQUENT ( ) $ $

TOTAL AMOUNT DUE INCLUDING PENALTY AND INTEREST - - - - - - - - - - - - - $

CASH RECEIVED $

BALANCE DUE OR OVERPAYMENT $

PENALTY AND INTEREST DISTRIBUTION			$

Pers. Personal Check

1. This application must be accompanied by $25.00 filing fee.
2. Applications must not cover more than ONE section.
3. All questions must be answered.
4. Attach a scaled plat for answers to numbers 4, 5, 7, 8. (Preferably a U.S.G.S. Topo Map.)

P.P. # 83801

STATE LAND DEPARTMENT
1624 West Adams
Phoenix, Arizona 85007

APPLICATION FOR MINERAL PROSPECTING PERMIT

I/WE Heinrichs GEOExploration Co. (Inc.)
(Name)
of P.O. Box 5964 (810 West Grant Road) Tucson Az 85703
(Address) (Telephone Number)
(602) 623-0578

do hereby make application for a mineral exploration or prospecting permit on the State Lands hereinafter described, in accordance with the provisions of Title 27, Chapter 2, Article 4, Arizona Revised Statutes, such rules and regulations as the Commissioner may prescribe and the terms of the permit. Submit any additional information the Commissioner deems necessary, and to follow whatever steps that may be prescribed to protect the fresh water-bearing formations from contamination.

LEGAL DESCRIPTION:	SECTION	TOWNSHIP	RANGE	ACRES	COUNTY	GRANT
E 1/2	36	4N	21W	320	Yuma	

1. State whether inidividual, partnership or corporation: Corporation
2. If an individual, are you a citizen of the United States? _____ Age _____ Married? _____ Single? _____
3. Are there valid mineral locations, claims or leases on this Section? None
4. Are there any abandoned workings on this Section? yes
5. Will it be necessary to cross other State Lands to reach the land under application? No
6. Are there improvements or crops on the land under application? None
7. Indicate on plat the routes of ingress and egress to land under application.
8. Indicate primary type of mineral for which exploration is being conducted. Via I 10 Cu, Mo, Au, & Ag, Pb, Zn, W.
9. What is the anticipated depth to the top of the ore body? 0-1600 feet
10. Which type mining operation do you anticipate for the extraction and/or removal of ore and/or mineral? Open Pit X Underground X in situ leaching X other _____.
11. Indicate the type of exploratory method or methods to be employed:

a. EXCAVATIONS: Backhoe ( ) Bulldozer ( ) Other ( ) Specify _____
b. GEOPHYSICAL: (type) Radiometrics Geological (X) Geochemical (X)
c. DRILLING: ( ) Location: Show location(s) feet to nearest Section lines on plat. Indicate each location on plat, the elevation, hole size, and anticipated T/D. (No drilling shall be commenced without written approval from the Department; a scaled plat showing above information shall be filed with the request for such approval.)

CERTIFICATION

I/WE hereby certify under penalty of perjury that the information contained and statements herein made are to the best of (my/our) knowledge and belief true, correct and complete.

Dated this 8th day of January, 1982

Heinrichs GEOExploration Co. Inc.
Applicant
By: W. E. Heinrichs
W. E. Heinrichs, Jr., Pres.
Box 5964 Tucson, Az 85703
Address

47- -73

Ætna
LIFE & CASUALTY

APPLICATION FOR LICENSE, PERMIT, MISCELLANEOUS, LOST INSTRUMENT, INTERNAL REVENUE, CUSTOMS, COURT AND WAREHOUSE BONDS

THE ÆTNA CASUALTY AND SURETY COMPANY
Hartford, Connecticut 06115

Bond Number _____ Field Office _____ Producer _____

QUESTIONS 1-8 MUST BE COMPLETED FOR ALL BONDS AND APPLICATIONS SIGNED.

1. Applicant's name in full WALTER E. Heinrichs
(Print or Type) (If a firm, give names of partners)

2. Occupation Mineral Exploration & Mining Business Address Box 5964 (810 W. Grant Rd.) Tucson, AZ 85703
(Give Number, Street, City, State and Zip Code)

3. Residence address 2943 E. Chula Vista Drive Tucson, AZ 85716
(Give Number, Street, City, State and Zip Code)

4. Amount of bond $ 5000.00 Date of bond 1/7/82, 19 82 Expires _____, 19 ___

5. To whom is bond given (Obligee) HEINRICHS GEOEXploration Company (Inc.)
(Give exact and complete name, especially if corporation)

6. Address of above Box 5964 (810 W. Grant Rd.) Tucson, AZ 85703
(Give Number, Street, City, State and Zip Code)

7. Nature or character of bond required Surety - AZ State Land Damage & Restoration

8. Has application for this bond been made to another company? No If so, state particulars _____

COMPLETE ADDITIONAL QUESTIONS RELATING TO TYPE OF BOND REQUIRED

LICENSE, PERMIT, MISCELLANEOUS

1. FINANCIAL STATEMENT REQUIRED

LOST INSTRUMENT BOND

1. Description of Lost Instrument _____
(Is it an Investment Bond? Stock Certificate? Note? Life Insurance Policy?, etc.)

2. Serial No. of Lost Instrument _____ Date of issue of Lost Instrument _____ Negotiable? _____
If a bond or note, give maturity date _____
If a stock certificate, number of shares _____ Par value ea. sh. $ _____ Present market value ea. sh. $ _____
If a policy, give name of beneficiary _____

3. If duplicate to be issued, state –
a) In whose name will the duplicate be issued? _____
b) In whose name does ownership of the lost security appear on the records of the issuing corporation or its Registrar? _____
c) If not stock, state amount for which duplicate is to be issued $ _____

4. If payment to be made on the lost instrument, state amount to be paid $ _____

5. Has the person in whose name the securities stand ever executed any assignment or Power of Attorney whatsoever that would enable any other person to transfer said lost instrument(s)? _____
(If so, attach explanatory letter if necessary)

6. Has the lost instrument(s) in any way been transferred, endorsed (either in blank or otherwise), hypothecated or pledged as security for a loan or as margin or for any other purpose? _____
(If so, attach explanatory letter if necessary)

7. State date when the lost instrument was last seen, and state where seen and by whom _____

8. FINANCIAL STATEMENT REQUIRED

Financial Statement setting forth assets and liabilities of undersigned as of _____, 19__

ASSETS			LIABILITIES		
Cash on hand (not in bank)			Borrowed money from banks and how secured (if none, write "none")		
Cash in following banks (give names)	9000	00			
Stocks & Bonds (attach list)	10,000	00	Borrowed money from other sources		
			Accounts Payable		
Stock or material on hand			Notes Payable (if none, write "none")		
Accounts Receivable			Reserves for Federal or other Taxes		
Notes Receivable	27,202		Other Reserves		
Total Current Assets	$		Total Current Liabilities	$	
REAL ESTATE			MORTGAGES ON REAL ESTATE		
Parcel No. 1 (Market Value)	45,000		If none, write "none"		
a. Description			Parcel No. 1		
b. In whose name?					
c. What did you pay for it?					
$					
Parcel No. 2 (Market Value)			Parcel No. 2		
a. Description					
b. In whose name?					
c. What did you pay for it?					
$			Parcel No. 3		
Parcel No. 3 (Market Value)					
a. Description					
b. In whose name?					
c. What did you pay for it?					
$			Mortgages on Other Real Estate		
Other Real Estate			Other Liabilities (if none, write "none")		
Other Assets					
			Capital		
			Surplus or Net Worth		
Total Assets	$		Total Liabilities	$	

X

REFERENCES (No Relatives) (Bankers and Merchants preferred)

NAME	OCCUPATION	ADDRESS
1. T. Andrew Stokes	Zele Stokes & Harbour C.P.A.	Suite 1100 - 100 N. Stone Tucson
2. James D. Loghry	Consulting Geologist	2121 E. Monte Vista Drive Tucson AZ 85719.
3. Patrick J. Farrell, Esq.	Attorney at Law Corey & Kittle	5th floor Transamerica Bldg Tucson, AZ.
4.		
5.		
6.		
7.		
8.		

The undersigned Applicant and Indemnitor(s), all hereinafter called the Indemnitor(s) hereby certify that the foregoing declarations made and answers given, are the truth without reservation, and are made for the purpose of inducing THE ÆTNA CASUALTY AND SURETY COMPANY, of Hartford, Connecticut, hereinafter called the Surety, to become Surety on a certain bond or undertaking herein applied for, and any renewal of the same, or any bond of a similar nature given in substitution or renewal thereof (all comprehended in the word "bond" or "undertaking" as herein used), and in consideration of the Surety executing said bond or bonds do undertake and agree as follows:

That the Indemnitor(s) will immediately pay the Surety at its Home Office, Hartford, Connecticut, $_____, and $_____

on the_____day of_____in each year thereafter, and until the Indemnitor(s) shall serve upon the Surety, at its said office, competent written legal evidence, satisfactory to the Surety, of its discharge from all such bonds and all liability thereunder.

That the Indemnitor(s) hereby authorize THE ÆTNA CASUALTY AND SURETY COMPANY to make such pertinent inquiry as may be necessary from Financial Institutions; persons, firms, and corporations in order to confirm and verify information referred to or listed on this application.

The Indemnitor(s) will at all times indemnify, and keep indemnified, the Surety, and hold and save it harmless from and against any and all damages, loss, costs, charges and expenses of whatsoever kind or nature, including counsel and attorney's fees, whether incurred under retainer or salary or otherwise, which it shall or may, at any time, sustain or incur by reason or in consequence of its suretyship.

WITNESS the following signature(s) and seal(s) this_____ day of_____, 19____, homestead and all other exemptions being hereby expressly waived.

IF APPLICANT (the principal) an individual sign here:

Witness _____ _____ Applicant (Seal)

Witness _____ _____ Applicant (Seal)

Witness _____ _____ Applicant (Seal)

IF APPLICANT (the principal) a co-partnership sign here:

Witness _____ _____ Applicant (Seal)
Name of Firm

By _____

IF APPLICANT (the principal) a corporation sign here:

Witness Mary H. Turner HEINRICHS GEOExploration Co. Applicant (Seal)
Name of Corporation

Attest M. Jean Heinrichs sec - wife By Walter E. Heinrichs President
400

IF THIRD PARTY INDEMNITOR(S) sign here:

In consideration of THE ÆTNA CASUALTY AND SURETY COMPANY executing the bond hereinabove applied for, we jointly and severally join in the foregoing indemnity agreement.

Witness Mary H. Turner ✓ Walter E. Heinrichs Indemnitor (Seal)
400

Witness Mary H. Turner ✓ M. Jean Heinrichs Indemnitor (Seal)
wife

Witness _____ _____ Indemnitor (Seal)

Witness _____ _____ Indemnitor (Seal)

Witness _____ _____ Indemnitor (Seal)

TUESDAY

DECEMBER						
S	M	T	W	T	F	S
	1	2	3	4	5	6
7	8	9	10	11	12	13
14	15	16	17	18	19	20
21	22	23	24	25	26	27
28	29	30	31			

2

DEC. 1975

Job # 1425
1-255-4634
12:55 Barbara Bosq.
12:48
7 Minutes
AS State Fund Dept.

WEDNESDAY

NOVEMBER						
S	M	T	W	T	F	S
						1
2	3	4	5	6	7	8
9	10	11	12	13	14	15
16	17	18	19	20	21	22
23	24	25	26	27	28	29
30						

3

DEC. 1975

JANUARY						
S	M	T	W	T	F	S
				1	2	3
4	5	6	7	8	9	10
11	12	13	14	15	16	17
18	19	20	21	22	23	24
25	26	27	28	29	30	31

8:00

8:30

9:00

9:30

10:00

10:30

11:00

11:30

12:00

1:00

1:30

2:00

2:30

3:00

3:30 744-2700

4:00

4:30

5:00

5:30

P.P.- 83801

8/Jan, 1982

(Redo of PP 83084)

30 days ± to process.

GEOEX # 1425

State Land Trust. 1.8082

Barbara Berg
255 4634

Check + bond just received -

land is open as of 8:00 A.M. today

(penalty inf on back of statement does not apply to Prospecting Permit)

she will hold check + bond on her desk until 5:00 P.M. today - suggests we get someone to go in and file today -

M

James FRED. S. JAMES & CO.

4811 E BROADWAY SUITE 100
TUCSON ARIZONA 85711
(602) 747-0747

Insurance Brokers Since 1858

PLEASE REMIT TO: PO BOX 12099
TUCSON ARIZONA 85732

INVOICE NO. 053680
DATE: 1 07 82

HEINRICHS GEOEXPLORATION CO
P O BOX 5964
TUCSON AZ 85703

INVOICE

Job # 1425

CUSTOMER NO. 377820 121 SKG

5,000 RESTORATION & DAMAGE BOND TO STATE OF AZ

POLICY DATES FROM/TO	BILLING FROM/TO	TRANSACTION INSURANCE CO. - POLICY NO.	DESCRIPTION	AMOUNT
010782 010783		NEW AETNA C&S S448778CA	MISC BOND 1746 430 1	50.00
ORIGINAL			TOTAL	50.00

PLEASE RETURN REMITTANCE COPY OF THIS INVOICE WITH YOUR PAYMENT OR IDENTIFY SPECIFIC ITEMS PAID.

S.E. Claims 1/4/82

F.S. James & Co Ins. Agents (GEOEX)

Steffani handles bonding & will call

WBA.

B.H. tomorrow Tues

80 M.T. 1/5/82

Says Patsy 747-0747

4911 E. Bdwy, Tucson.

Bob

*TO AVOID PAYMENT OF PENALTY AND INTEREST THIS PAYMENT MUST BE IN THE OFFICE OF THE STATE LAND DEPARTMENT ON OR BEFORE THE DUE DATE. DATE OF POSTAL STAMP NOT ACCEPTED AS DATE OF PAYMENT.

RECEIVED DEC 28 1981 BOX 5964 TUCSON, AZ 85703

STATE OF ARIZONA
STATE LAND DEPARTMENT
1624 WEST ADAMS – 4th FLOOR – PHOENIX, ARIZONA 85007

STATEMENT

Heinrichs Geoexploration Co.
P. O. Box 5964
Tucson, Arizona 85703

SECTION	TOWNSHIP	RANGE
36	04 0 N	21 0 W

68217

KIND ENTRY	LEASE-REFERENCE NO.
08	83084 00

ACCOUNT NO. GRANT FUND	SUB	CARRYING CAPACITY	BILLING DESCRIPTION	RATE	ACRES	$ AMOUNT
030	04		E2		320 00	640 00

The above described land was open and available at the time your application was filed with the department. Bond forms are enclosed. One copy of the bond and the rental per this billing must be submitted on or before the due date indicated in this statement. If rental and bond are not returned to this office your application will automatically be denied.

CERTIFICATE OF PURCHASE UNPAID BALANCE $	BILLING PERIOD FROM MO.	DAY	YR	TO MO.	DAY	YR	DATE BILLED MO.	DAY	YR.	DATE DUE MO.	DAY	YR.	TOTAL ACRES	TOTAL AMOUNT $
	01	07	82	01	06	83	12	23	81	01	07	82	320 00	640 00

IF PAYMENT IS MADE ON OR BEFORE THIS DATE → PAY THIS AMOUNT

SEE OTHER SIDE FOR LAW PERTAINING TO PENALTY AND INTEREST – A. R. S. SEC. 37-288.

RENTAL AMOUNT SUBJECT TO PENALTY AND INTEREST IF NOT PAID ON OR BEFORE DATE DUE ($)

5% PENALTY OF RENTAL AMOUNT - - - - - - - - - - - - $

TOTAL RENTAL AMOUNT PLUS PENALTY - - - - - - - - ($) TOTAL PENALTY AND INTEREST

10% INTEREST PER ANNUM OF RENTAL AMOUNT AND PENALTY – NUMBER OF DAYS DELINQUENT ( ) $ $

TOTAL AMOUNT DUE INCLUDING PENALTY AND INTEREST - - - - - - - - - - - - - $

CASH RECEIVED $

BALANCE DUE OR OVERPAYMENT $

PENALTY AND INTEREST DISTRIBUTION	$

L

S.E.

Your application cannot be processed until we receive this form completed and signed. Also: We must have the required plat indicating ingress and egress AND a copy of your authorization to do business in the State of Arizona.

ARIZONA STATE LAND DEPARTMENT (ASLD)

Date September 2, 1981

RE: Your Application Number PP-83084 for prospecting permit

TO: Heinrichs Geoexploration Co. Address: P.O.Box 5964, Tucson, AZ 85705

The Arizona State Land Department believes that it may issue documents only in accordance with ARS 33-401. Upon receipt of the following information from you properly completed and signed, the Arizona State Land Department will proceed to process your request.

State Land Commissioner

* * * * * * * * * * * * * * *

TO: Arizona State Land Department, 1624 West Adams, Phoenix, Arizona 85007

RE: Compliance with ARS 33-401

I have read ARS 33-401 shown on the reverse side of this sheet and enacted by the 33rd Legislature 2nd Session (1976).

I have requested a prospecting permit in the name of Heinrichs GEOEXploration Co (Inc.) from the ASLD. The ASLD has advised that my application request may fall within ARS 33-401. In order for the ASLD to comply with that law, the ASLD has requested the following information before the ASLD may issue the above requested document, viz:

1. The name, address, age, citizenship and marital status of each of the beneficiaries, principals or wards for whom I, Heinrichs GEOEXploration Co, Inc. (applicant), will hold title are Walter E. Heinrichs, JR. 2943 E. Chula Vista Dr, Tucson, AZ 85716, 62, U.S.A., married
James P. Loghry, 2121 E. Monte Vista, DR, Tucson AZ 85719, 47, U.S.A., married.
Richard J. Lundin, 3425 W. Bardot, Tucson, AZ 85704, 35, " , "
William Carl Hirt, 1829 E. 7th " " 85719, 35 " Single

2. The trust or other agreement under which I, Heinrichs GEOEXploration Co Inc) will hold title is identified as follows: Heinrichs, Hirt, Loghry, Lundin, Joint Venture OR

3. The proper description by reference to Book, page and document number of file to the instrument, order, decree or other writing which is of public record in the County in which the related land is located in which such matters shall appear is as follows:

NONE

I make the foregoing representations to the ASLD as being true and correct and as an inducement to the ASLD to issue the above document I have requested. I further understand and agree that if the information herein supplied to the ASLD is false or does not comply with the provisions of ARS 33-401 that document shall be voidable.

Dated: 9/8/81

Mary Turner
Witness to signature of applicant

W. E. Heinrichs Jr.
Applicant

RECEIVED
SEP 4 1981
BOX 5964
TUCSON, AZ 85703

25-76

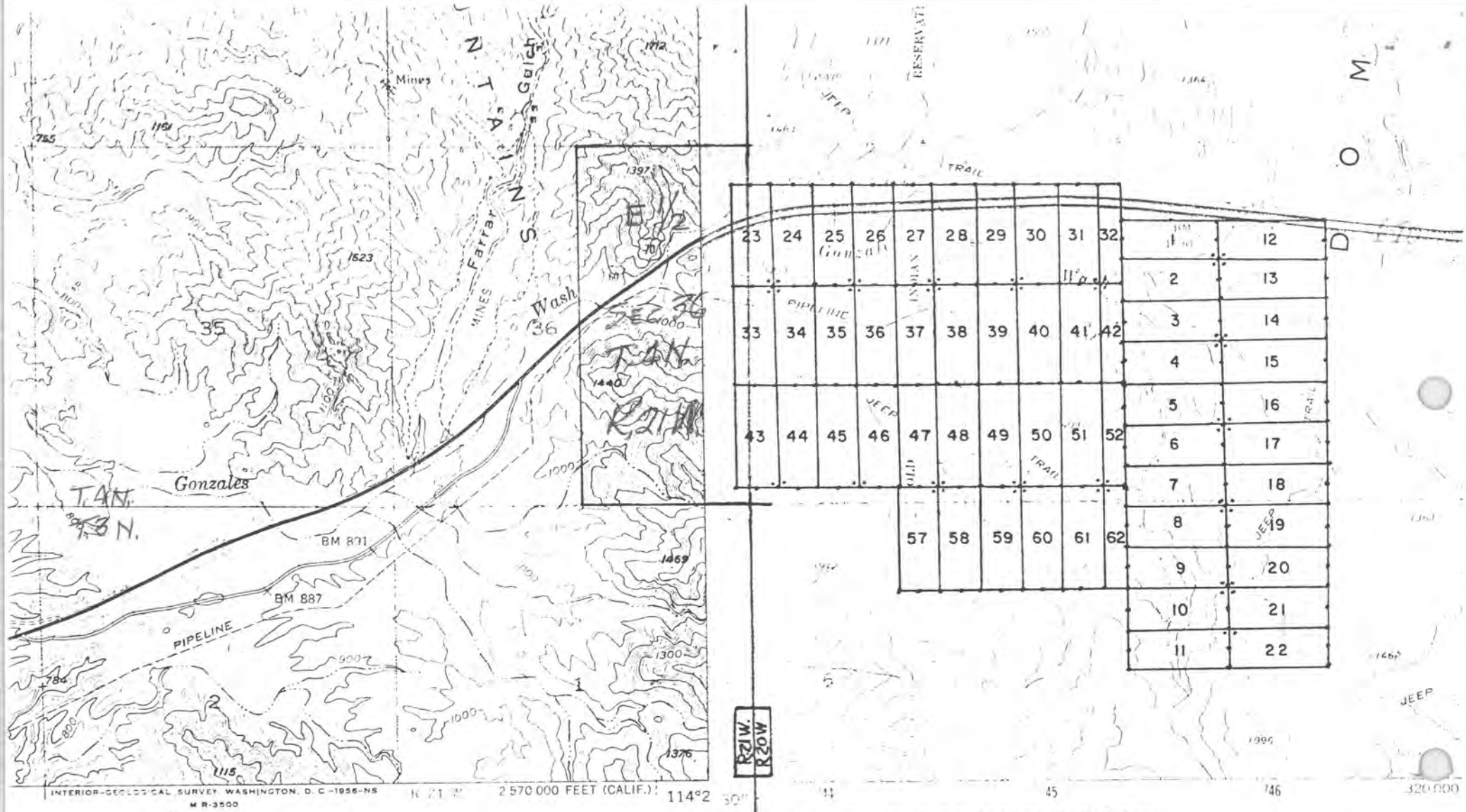

ROAD CLASSIFICATION

Heavy-duty — Light-duty

Medium-duty — Unimproved dirt

U. S. Route — State Route

ARIZONA

RANGLE LOCATION

HEINRICHS GEOEXPLORATION CO.
Box 5964 Tucson, Arizona 85703
Phone: (602) 623-0578
Cable: GEOEX

SEP 8 1981

LA PAZ MTN., ARIZ.—CALIF.

NW/4 DOME ROCK MTS 15' QUADRANGLE

N3337.5—W11422.5/7.5

1955

...published by the Geological Survey

...by photogrammetric methods from aerial ...taken 1970. Field checked 1971

...and 10,000-foot grid ticks. Arizona coordinate ...west zone (transverse Mercator)

...meter Universal Transverse Mercator grid ticks, ...zone 12, shown in blue. 1927 North American datum

...land lines have not been established

0 1000' 2000' 3000'

500' 3500'

14°
240 MILS

MIDDLE CAMP MTN.
QUADRANGLE

SE CLAIM GROUP

YUMA COUNTY ARIZONA

1980

Barb:

Have Mary notarize this and send it off to the state Land Dept. ASAP

Rich

Your prospecting permit application cannot be considered without this form completed and filed with the Department.
Also: please provide a copy of your authorization to do business in the State of Arizona.

ARIZONA STATE LAND DEPARTMENT (ASLD)

Date September 2, 1981

RE: Your Application Number PP-83083 for prospecting permit

TO: Wombat Mining Co. Address: ~~800 W. Grant Road~~ P. O. Box 5964, Tucson, AZ 85703

The Arizona State Land Department believes that it may issue documents only in accordance with ARS 33-401. Upon receipt of the following information from you properly completed and signed, the Arizona State Land Department will proceed to process your request.

State Land Commissioner

* * * * * * * * * * * * * * *

TO: Arizona State Land Department, 1624 West Adams, Phoenix, Arizona 85007

RE: Compliance with ARS 33-401

I have read ARS 33-401 shown on the reverse side of this sheet and enacted by the 33rd Legislature 2nd Session (1976).

I have requested a Prospecting Permit in the name of Wombat Mining Co. from the ASLD. The ASLD has advised that my application request may fall within ARS 33-401. In order for the ASLD to comply with that law, the ASLD has requested the following information before the ASLD may issue the above requested document, viz:

1. The name, address, age, citizenship and marital status of each of the beneficiaries, principals or wards for whom I, Richard J. Lundin age: 33, will hold title are Vicki J. Lundin, P.O. Box 5964, Tucson, Ariz 85703, 30 years of age, citizen of U.S.A. and married to the applicant, both of the same address.

2. The trust or other agreement under which I, Richard J. Lundin, will hold title is identified as follows: Richard J. & Vicki Lundin dba Wombat Mining Co., a verbal partnership OR

3. The proper description by reference to Book, page and document number of file to the instrument, order, decree or other writing which is of public record in the County in which the related land is located in which such matters shall appear is as follows:

I make the foregoing representations to the ASLD as being true and correct and as an inducement to the ASLD to issue the above document I have requested. I further understand and agree that if the information herein supplied to the ASLD is false or does not comply with the provisions of ARS 33-401 that document shall be voidable.

Dated: September 9, 1981

Mary H Turner
Witness to signature of applicant

Applicant Richard J. Lundin

25-76 My Commission Expires 11.16.84

L

9/11/81

App.# PP-63863

f/ 2 Sept 81

Wombat Mining Co. a

Verbal Partnership of

Rich & Vicki address

P.O. Box 5964 Tucson, Az.

TO AVOID PAYMENT OF PENALTY AND INTEREST THIS PAYMENT MUST BE IN THE OFFICE OF THE STATE LAND DEPARTMENT ON OR BEFORE THE DUE DATE. DATE OF POSTAL STAMP NOT ACCEPTED AS DATE OF PAYMENT.

STATE OF ARIZONA
STATE LAND DEPARTMENT
1624 WEST ADAMS – 4th FLOOR – PHOENIX, ARIZONA 85007

HEINRICHS GEOXPLORATION COMPANY
808 West Grant Road
P. O. Box 5964
Tucson, Arizona 85703

SECTION	TOWNSHIP	RANGE

72096

RECEIPT - PAYEE

KIND ENTRY	LEASE-REFERENCE NO.
08	83084 00

ACCOUNT NO. GRANT FUND	SUB	CARRYING CAPACITY	BILLING DESCRIPTION	RATE	ACRES	$ AMOUNT
14 300	35		App. Fee			25 00
					1	CK
					6841	CK M 25.00+ 25.00+T
					8 27 81	

RECEIVED AUG 31 1981 BOX 5964 TUCSON, AZ. 85703

PAID AUG 1981

CERTIFICATE OF PURCHASE UNPAID BALANCE $	BILLING PERIOD FROM MO.	DAY	YR	TO MO.	DAY	YR	DATE BILLED MO.	DAY	YR.	DATE DUE MO.	DAY	YR.	TOTAL ACRES	TOTAL AMOUNT $
							08	27	81					25 00

IF PAYMENT IS MADE ON OR BEFORE THIS DATE → PAY THIS AMOUNT

SEE OTHER SIDE FOR LAW PERTAINING TO PENALTY AND INTEREST – A. R. S. SEC. 37-288.

RENTAL AMOUNT SUBJECT TO PENALTY AND INTEREST IF NOT PAID ON OR BEFORE DATE DUE ($)

5% PENALTY OF RENTAL AMOUNT - - - - - - - - - - - - $

TOTAL RENTAL AMOUNT PLUS PENALTY - - - - - - - - ($) TOTAL PENALTY AND INTEREST

10% INTEREST PER ANNUM OF RENTAL AMOUNT AND PENALTY – NUMBER OF DAYS DELINQUENT ( ) $ $

TOTAL AMOUNT DUE INCLUDING PENALTY AND INTEREST - - - - - - - - - - - - - $

CASH RECEIVED $

BALANCE DUE OR OVERPAYMENT $

PENALTY AND INTEREST DISTRIBUTION			$

ARIZONA STATE LAND DEPARTMEN
1624 WEST ADAMS - 4TH FLOOR
PHOENIX, ARIZONA 85007

GEOEX #1425 (S.E. Claims (proj.)

PHOENIX AUG 27 '81 ARIZ.

U.S. POSTAGE .18

P.B. METER 929460

GEOEX HEINRICHS GEOEXPLORATION COMPANY
808 WEST GRANT ROAD PH. 623-0578
MAILING ADDRESS: P. O. BOX 5964
TUCSON, ARIZONA 85703
CABLE: GEOEX, TUCSON
GEOPHYSICAL ENGINEERS
TUCSON, ARIZONA

UNION BANK
TUCSON, ARIZONA

№ 9724

91-101
1221

August 25, 81

25.00

STATE LAND DEPARTMENT

HEINRICHS GEOEXPLORATION COMPANY

NOT NEGOTIABLE

⑆1221⑈0101⑆ 30⑈4894⑈6⑈

PAYEE: DETACH THIS STATEMENT BEFORE DEPOSITING CHECK

HEINRICHS GEOEXPLORATION COMPANY

DATE	INVOICE NO.	DESCRIPTION	AMOUNT	DISCOUNT OR DEDUCTION	NET AMOUNT
		Mineral Prospecting Permit #1425 (S.E.) 1/4 Lundin, Loghry, Hirt, GEOEX			$25.00

1. This application must be accompanied by $25.00 filing fee. GEOEX (1/4 Loghry Hirt & Lundin (Wombat)
2. Applications must not cover more than ONE section. #1425 (S.E.)
3. All questions must be answered.
4. Attach a scaled plat for answers to numbers 4, 5, 7, 8. (Preferably a U.S.G.S. Topo Map.)

STATE LAND DEPARTMENT
1624 West Adams
Phoenix, Arizona 85007

APPLICATION FOR MINERAL PROSPECTING PERMIT

I/WE Hemmetics Geoexploration
(Name)

of Box 5964 (510 W Grant Rd.) Tucson Az 85703 602-623-0519
(Address) (Telephone Number)

do hereby make application for a mineral exploration or prospecting permit on the State Lands hereinafter described, in accordance with the provisions of Title 27, Chapter 2, Article 4, Arizona Revised Statutes, such rules and regulations as the Commissioner may prescribe and the terms of the permit. Submit any additional information the Commissioner deems necessary, and to follow whatever steps that may be prescribed to protect the fresh water-bearing formations from contamination.

LEGAL DESCRIPTION:	SECTION	TOWNSHIP	RANGE	ACRES	COUNTY	GRANT
E 1/2	36	4N	21W	320	Yuma	

1. State whether inidividual, partnership or corporation: Corporation
2. If an individual, are you a citizen of the United States? _____ Age _____ Married? _____ Single? _____
3. Are there valid mineral locations, claims or leases on this Section? None
4. Are there any abandoned workings on this Section? yes
5. Will it be necessary to cross other State Lands to reach the land under application? no
6. Are there improvements or crops on the land under application? None
7. Indicate on plat the routes of ingress and egress to land under application. via I-10
8. Indicate primary type of mineral for which exploration is being conducted. Cu, Mo, Au, & Ag
9. What is the anticipated depth to the top of the ore body? 0-1600 ft
10. Which type mining operation do you anticipate for the extraction and/or removal of ore and/or mineral? Open Pit x Underground x in situ leaching x other _____.
11. Indicate the type of exploratory method or methods to be employed:

a. EXCAVATIONS: Backhoe ( ) Bulldozer ( ) Other ( ) Specify _____
b b. GEOPHYSICAL: (type) Radiometrics Geological ( ) Geochemical ( )
c. DRILLING: ( ) Location: Show location(s) feet to nearest Section lines on plat. Indicate each location on plat, the elevation, hole size, and anticipated T/D. (No drilling shall be commenced without written approval from the Department; a scaled plat showing above information shall be filed with the request for such approval.)

of [illegible] 602-623-0578

(Address) (Telephone Number)

do hereby make application for a mineral exploration or prospecting permit on the State Lands hereinafter described, in accordance with the provisions of Title 27, Chapter 2, Article 4, Arizona Revised Statutes, such rules and regulations as the Commissioner may prescribe and the terms of the permit. Submit any additional information the Commissioner deems necessary, and to follow whatever steps that may be prescribed to protect the fresh water-bearing formations from contamination.

LEGAL DESCRIPTION:	SECTION	TOWNSHIP	RANGE	ACRES	COUNTY	GRANT
E ½	36	4N	21W	320	Yuma	

1. State whether inidividual, partnership or corporation: Corporation
2. If an individual, are you a citizen of the United States? _____ Age _____ Married? _____ Single? _____
3. Are there valid mineral locations, claims or leases on this Section? None
4. Are there any abandoned workings on this Section? yes
5. Will it be necessary to cross other State Lands to reach the land under application? No
6. Are there improvements or crops on the land under application? None
7. Indicate on plat the routes of ingress and egress to land under application. Via I-10
8. Indicate primary type of mineral for which exploration is being conducted. Cu, Mo, Au, & Ag
9. What is the anticipated depth to the top of the ore body? 0-1600 ft
10. Which type mining operation do you anticipate for the extraction and/or removal of ore and/or mineral? Open Pit x Underground x in situ leaching x other _____.
11. Indicate the type of exploratory method or methods to be employed:

a. EXCAVATIONS: Backhoe ( ) Bulldozer ( ) Other ( ) Specify _____

b b. GEOPHYSICAL: (type) Radiometrics Geological (✓) Geochemical (✓)

c. DRILLING: ( ) Location: Show location(s) feet to nearest Section lines on plat. Indicate each location on plat, the elevation, hole size, and anticipated T/D. (No drilling shall be commenced without written approval from the Department; a scaled plat showing above information shall be filed with the request for such approval.)

CERTIFICATION

I/WE hereby certify under penalty of perjury that the information contained and statements herein made are to the best of (my/our) knowledge and belief true, correct and complete.

Dated this 25th day of August, 1981

Heinrich GEOExploration Co. (Inc.)
Applicant

By: _____
W. E. Heinrich, Jr. Pres.

Address Box 596A Tucson, AZ 85703.

47-10-73

GEOEX HEINRICHS GEOEXPLORATION COMPANY
808 WEST GRANT ROAD PH. 623-0578
MAILING ADDRESS: P. O. BOX 5964
TUCSON, ARIZONA 85703
CABLE: GEOEX, TUCSON

GEOPHYSICAL ENGINEERS
TUCSON, ARIZONA

UNION BANK
TUCSON, ARIZONA

№ 9945 91-101 / 1221

1-6-82?

Jan. 6, 81

640.00

HEINRICHS GEOEXPLORATION COMPANY

State of Arizona
State Land Department
1624 West Adams - 4th Floor
Phoenix, AZ 85007

NOT NEGOTIABLE

⑆1221⑈0101⑆ 30⑈4894⑈6⑈

PAYEE: DETACH THIS STATEMENT BEFORE DEPOSITING CHECK

HEINRICHS GEOEXPLORATION COMPANY

DATE	INVOICE NO.	DESCRIPTION	AMOUNT	DISCOUNT OR DEDUCTION	NET AMOUNT
		Prospecting Permit #83084			
		REntal for 320 acres per statement attached			$640.00

State P.P. # 83801 p 1

W.C.H. obs 3/12/83 WSH.

E 1/2 Sec 36 3:10 P

85 cps top of ridge flat fire - 50070 - 50078 ✓

100' E toward Saghavro 49970 γ ✓

85 cps in gulch. 3:20 P
qtz dike 8" wide

200' E 85 cps 3:22 49950 ✓

300' E " 3:24 50060 γ ✓

400' E " 3:26 49910 γ ✓

500' E " 3:27 49940 γ ✓

600' E 100 (in gulch) 3:30 49870 γ ✓

700' E 88 3:32 49940 γ ✓

800' E 92 3:34 49970 γ ✓

900' E " 3:36 49910 γ ✓

Geometrics G-836 Magnetometer

" GR-101A Scintillator

State P.P.# 83801 - 3/12/83 p2

100'	N65°W	99cps	3:40P	49890 8
	Limonitic ledge			
200'	"	96 "	3:42	"
300'	"	89 "	3:43	49860 8
400'	"	98 "	3:44	49870 8
500'	"	90 "	3:47	49860 8
600'	"	92 "	3:48	"
700'	"	84 "	3:50	49850 8
800'	"	"	3:51	49870 8
900'	"	94 "	3:52	"
1000'	"	82 "	3:54	49880 8
1100'	"	90 "	3:56	"
1200'	"	95 "	3:58	49870 8
1300'	"	"	3:58	49890 8
1400'	"	92 "	4:00	49850 8
1500'	"	100 "	4:01	50860 8
1600'	"	90 "	4:03	50070 8
1650	"	"	4:05	50060 8
1700	Pipeline			

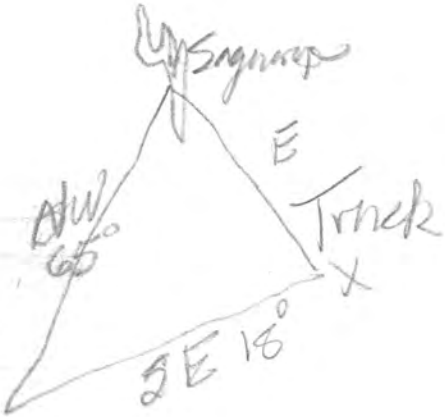
Sagnarp
E
Truck
X
SE 18°
65°

From pipeline 3/12/83 p3 to Truck

100' S18°E 80cps 4:19PM ✓ 499308

150' " CoAX AT&T ✓

200' " ✓ 98cps 4:24P ✓ 498808

300' " ✓ 100 " 4:25P ✓ 499008

400' " ✓ 90 " 4:27P ✓ 498908

500' " ✓ 80 " 4:28P ✓ 499408

600' " ✓ 93 " 4:30P ✓ 499808
gossan & qtz vein?

700' " ✓ 100 " 4:31P ✓ 498708

800' " ✓ 90 " 4:33P ✓ 500208

900' " // " " 4:35P ✓ 499408
to hem-lim gossan rib - 3' wide ctc.
w// " sub // narrower zones 1'-2' " "
Some S_1O_2 & argilized alt.

1000' S18°E 88cps 4:39P ✓ 499308

1100' " ✓ 82 " 4:40P ✓ 500708

State P.P. 83801 3/13/83 p1

W.C.H. [illegible] Scint 95 cps ✓

at 1/4 cor Sec 36 & 31 – 499108

100'	downwash	103 cps ✓	499208
200'	" " ✓	110 " – (truck too close)	498808
300'	" "	108 " ✓	499208
400'	" "	110 " ✓	499408
500'	" "	112 " ✓	499308
600'	" "	100 " ✓	499508
700'	" "	100 " ✓	" 8
800'	" "	103 " ✓	499708
900'	" "	110 " ✓	499908
1000'	" "	101 " ✓	499808
1100'	" "	92 " ✓	499608
1200'	" "	95 " ✓	499908
1300'	" "	102 " ✓	500008
1400'	" "	100 " ✓	499808
1500'	" "	110 " ✓	499608
1600'	" "	105 " ✓	499608

W.C.H. 3/13/83 p2 WEH
11:30 AM.

1700' down wash 100 cps ✓ 49970 γ
1800' " " 90 " ✓ 49960 γ
1900' " " 102 " ✓ 49980 γ
2000' " " 90 " ✓ 49990 γ
2100' " " 88 " ✓ 49969 γ
2200' " " 100 " ✓ 49851 γ
Pipe line and bridge (4 element)
(approx 100') on I10
Over bridge on median 75 cps - 45902 γ
On median: I10
100' N55°E 83 cps ✓ 49933 γ
200' " 82 " ✓ 50004 γ
300' " 105 " ✓ 49980 γ 95
400' " 100 " ✓ 49970 γ 76
500' " 110 " ✓ 49960 γ 67
600' " 100 " ✓ 49940 γ 48
700' " 95 " ✓ 49930 γ 39
abundant Fe staining opposite altered ig cut
800' " 105 " ✓ 49840 γ 50
900' " 110 " ✓ ?

3/13/83 p3

1000'	N55°E	85cps	✓	49840 γ	51
1100'	"	80	" Bridge	52910 γ	22
1200'	"	90	" "?	49500 γ	13
1300'	"	90	" "	49860 γ	74
1400'	"	105	" Fe etc	49940 γ	55
1500'	"	"	" "	49950 γ	66
1600'	"	96	"	49967	
1700'	"	102	" A.P.S.: "get out of median or go to jail"	49960 γ	78
1700'	" S. side I 10	100	" ✓	49880 γ	99
1800'	"	92	" ✓	49950 γ	70
1900'	"	90	" ✓	50020 γ	41
2000'	"	92	" ✓	50030 γ	52
2100'	"	90	" ✓	50083 γ	
2200'	"	"	✓	50084	
2300'	" ("A")	93	" ✓ I 10 A gate	50010 γ	35
100'	on road SW from A	98"	✓	50026 γ	
200'	"	82"	✓	50027	
300'	"	95	" ✓	49960 γ	88

100'±

W.C.H. 3/13/83 [illegible] p 4

400' SW Contd on road	90 cps	✓		49950γ 79
500' "	100 "	✓		49930γ 60
600' "	80 "	✓		49929 60
700' "	"	✓		49920γ 52
800' "	75 "	✓		49930γ 63
	48' N of CC of 2 claims			
900' "	80 "	✓		49960γ 94
1000' "	90 "	✓		49930γ 65
1100' "	110 "	pipe line ✓		50020γ 56
1200' " ✓	130 "	Fe stain Ser. schist		49950γ 87
1300' "	100 cps	✓		49930γ 68
1400' "	" "	✓		49950γ 89
1500' " ✓	92 "		1:40P	49950γ 70
			11:30A	49970γ

Form 4-683
(January 1963)

UNITED STATES
DEPARTMENT OF THE INTERIOR
BUREAU OF LAND MANAGEMENT

FIELD NOTES

Mineral Survey number
4646
State
Arizona
Land District
Phoenix

Of the Survey of the Mining Claim of *(name and address of Claimant)*

Royal Investments, Inc., c/o Blake & Hancock, Attorneys at Law,
714 Central Towers, 2727 North Central Ave., Phoenix, Arizona 85004

Known as the *(name of group, if any)*

Scott's Weaver Group

CONSISTING OF LOCATIONS NAMED AND LOCATED AS FOLLOWS

NAME OF LOCATION	DATE LOCATED	DATE AMENDED
Surprise No. 1 Lode	12/10/54	10/10/66
Surprise No. 3 Lode	2/15/55	10/10/66
Old 60 & 70 No. 1 Lode	11/27/54	10/10/66
Old 60 & 70 No. 2 Lode	1/10/55	10/10/66
Old 60 & 70 No. 3 Lode	12/27/54	10/10/66
Old 60 & 70 No. 4 Lode	1/10/55	10/10/66
Old 60 & 70 No. 5 Lode	1/9/55	10/10/66
Old 60 & 70 No. 6 Lode	1/20/55	10/10/66
Old 60 & 70 No. 7 Lode	2/15/55	10/10/66

RECEIVED
MAR - 7 1990
BOX 6504
TUCSON, AZ. 85703

Total: 48 pages.

Mining district			County	
La Paz			Yuma	
Section	Township	Range	Meridian	Survey under order dated
31	4 North	20 West	Gila & Salt River	March 31, 1966 and Amd. Nov. 7, 1966
Survey commenced	Survey completed		Name of Mineral Surveyor	
August 30, 1966	December 19, 1966		Louis A. Cornejo	

FEET

This survey was made with a Wild T-16 Theodolite No. 54727, with horizontal limb 3.125 ins. diam., having one optical-reading vernier and a full vertical circle 3.125 ins. diam., having one optical-reading vernier; the verniers read to 15 seconds of arc; the eyepiece is equipped with a colored shade set in the dust shutter and a reticle with a solar circle for making direct observation upon the sun's center. The instrument was in good condition at the time of the survey and all adjustments were in good order.

All azimuths in this record were determined by method of deflection angles referred to the meridian determined by the following observation:

August 31, 1966, at Cor. No. 1 of the Surprise No. 1 lode, in latitude 33° 38' 36" N., and longitude 114° 22' 06" W., I make a series of six altitude observations upon the sun for azimuth at approximately equal time intervals, three each with the telescope in direct and reversed positions, observing the sun's center, and reading the horizontal angle from a reference point about 2000 ft. dist. to the right to the sun.

Mean time of observation 105th meridian standard time	= 9h 26m 05s a.m.
Declination of the sun at mean time of observation	= 8° 38' 31" N.
Mean observed vertical angle to the sun's center	= 39°24' 40"
Mean horizontal angle from reference point to the sun's center	= 288°15'39"
True bearing to reference point	= S. 0° 01' 18" E.

The lines were measured with a K & E steel tape, 501 ft. in length, graduated every ft. for 500 ft., and the remainder graduated in tenths and hundredths; the tape was compared with a Lufkin standard at the time of beginning the survey, and found correct.

All lines and connections of this survey were run by direct methods.

The magnetic declination observed at each corner of the survey gave a uniform value of 15° E.

Survey No. 4646

SURPRISE NO. 1 LODE

At Cor. No. 1 of the Surprise No. 1 lode, identical with Cor. No. 1 of the Old 60 & 70 No. 1 lode of this survey.

Set an iron post, 26 ins. long, 2 ins. diam., 20 ins. in the ground, mounted in cement, with a brass cap, mkd. S1-1-0.60 & 70.1-1-4646; from which

FEET	
	The ¼ sec. cor. of secs. 31 & 36, T. 4 N., Rs. 20 & 21 W., bears N.0°01'18"W., 65.15 ft. dist., an iron post, 1 in. diam., 12 ins. above the ground, firmly set, mkd. and witnessed as described in the official record.
	A stone monument, 4 ft. diam. at the base and 3 ft. high, bears West, 2 ft. dist.
	No local bearing objects or bearing trees available.
	Thence S. 0° 01' 18" E.
300.0	Lode line; discovery point bears S. 55° 41' 18" E., 1000 ft. dist.
600.0	Cor. No. 2.
	Set an iron post, 26 ins. long, 2 ins. diam., 20 ins. in the ground, mounted in cement, with a brass cap, mkd. S1-2-4646; from which
	A stone monument, 3 ft. diam. at the base and 30 ins. high, bears East, 3 ft. dist.
	No local bearing objects or bearing trees available.
	Thence S. 55° 41' 18" E.
1500.0	Cor. No. 3, identical with Cor. No. 3 of Surprise No. 3 lode of this survey.
	Set an iron post, 26 ins. long, 2 ins. diam., 20 ins. in the ground, mounted in cement, with a brass cap, mkd. S1-3-S3-3-4646; from which
	A stone monument, 3 ft. diam. at the base and 3 ft. high, bears East, 3 ft. dist.
	No local bearing objects or bearing trees available.
	Thence N. 0° 01' 18" W.
300.0	Lode line; discovery point bears N. 55° 41' 18" W., 500 ft. dist.
600.0	Cor. No. 4, identical with Cor. No. 4 of Surprise No. 3 lode, Cor. No. 4 of Old 60 & 70 No. 2 lode and Cor. No. 5 of Old 60 & 70 No. 1 lode, all of this survey.
	Set an iron post, 26 ins. long, 2 ins. diam., 20 ins. in the ground, mounted in cement, with a brass cap, mkd. S1-4-S3-4-0.60 & 70.2-4-0.60 & 70.1-5-4646; from which
	A stone monument, 4 ft. diam. at the base and 4 ft. high, bears South, 10 ft. dist.
	A stone monument, 4 ft. diam. at the base and 4 ft. high, bears North, 9 ft. dist.
	No local bearing objects or bearing trees available.
	Thence N. 55° 41' 18" W.
1015	Road, 12 ft. wide, bears S. 23° E. and N. 23° W.

FEET	
1500.0	Cor. No. 1, and place of beginning.
	SURPRISE NO. 3 LODE
	At Cor. No. 1 of the Surprise No. 3 lode, identical with Cor. No. 1 of Old 60 & 70 No. 2 lode and Cor. No. 1 of Old 60 & 70 No. 3 lode, both of this survey.
	Set an iron post, 26 ins. long, 2 ins. diam., 20 ins. in the ground, mounted in cement, with a brass cap, mkd. S3-1-0.60&70.2-1-0.60&70.3-1-4646; from which
	The ¼ sec. cor. of secs. 31 & 36, T. 4 N., Rs. 20 & 21 W., bears N. 54°40'25" W., 3037.21 ft. dist.
	An iron pipe, 1/2 in. diam., firmly set, extends 6 ins. above the ground, bears N. 0°13'42" E., 44.17 ft. dist.
	A stone monument, 3 ft. diam. at the base and 3 ft. high, bears West, 5 ft. dist.
	No bearing trees available.
	Thence S. 0° 01' 18" E.
68.85	An iron pipe, 1/2 in. diam., firmly set, extends 6 ins. above the ground.
125	Draw, 12 ft. wide, bears S. 55° E., drains N. 55° W.
300.0	Lode line; discovery points bears N. 55° 41' 18" W., 1400 ft. dist.
600.0	Cor. No. 2.
	Set an iron post, 26 ins. long, 2 ins. diam., 20 ins. in the ground, mounted in cement, with a brass cap, mkd. S3-2-4646; from which
	A stone monument, [illegible] ft. diam. at the base and 3 ft. high, bears West, 3 ft. dist.
	No local bearing objects or bearing trees available.
	Thence N. 55° 41' 18" W.
1500.0	Cor. No. 3, identical with Cor. No. 3 of Surprise No. 1 lode of this survey, previously described.
	Thence N. 0° 01' 18" W.
300.0	Lode line; discovery point bears S. 55° 41' 18" E., 100 ft. dist.
600.0	Cor. No. 4, identical with Cor. No. 4 of Surprise No. 1 lode, Cor. No. 4 of Old 60 & 70 No. 2 lode and Cor. No. 5 of Old 60 & 70 No. 1 lode, all of this survey, previously described.
	Thence S. 55° 41' 18" E.
230	Draw, 10 ft. wide, bears S. 25° E., drains N. 25° W.

Form 9180-21
(April 1965)
(formerly 4-693)

FEET	
1500.0	Cor. No. 1, and place of beginning.
	OLD 60 & 70 NO. 1 LODE
	Beginning at Cor. No. 1 of the Old 60 & 70 No. 1 lode, identical with Cor. No. 1 of Surprise No. 1 lode of this survey, previously described.
	Thence N. 0° 13' 42" E.
35	Draw, 10 ft. wide, bears S. 74° E., drains N. 74° W.
45	Road, 12 ft. wide, bears S. 56° E. and N. 56° W.
143.78	Lode line; discovery point bears S. 63° 04' 53" E., 900 ft. dist.
276.58	Cor. No. 2.
	Set an iron post, 26 ins. long, 2 ins. diam., 20 ins. in the ground, mounted in cement, with a brass cap, mkd. 0.60 & 70.1-2-4646; from which
	A stone monument, 3 ft. diam. at the base and 3 ft. high, bears East, 4 ft. dist.
	No local bearing objects or bearing trees available.
	Thence S. 76° 40' E.
330	A cut, 6 ft. wide, bears N. 30° W. and S. 30° E.
360	A cut, 6 ft. wide, bears North and South.
884.75	Cor. No. 3.
	Set an iron post, 26 ins. long, 2 ins. diam., 20 ins. in the ground, mounted in cement, with a brass cap, mkd. 0.60&70.1-3-4646; from which
	A stone monument, 3 ft. diam. at the base and 3 ft. high, bears South, 3 ft. dist.
	No local bearing objects or bearing trees available.
	Thence S. 56° 20' 58" E.
90	Draw, 5 ft. wide, bears N. 48° E., drains S. 48° W.
290	Ridge, bears N. 45° W. and S. 45° E.
456.05	Cor. No. 4, identical with Cor. No. 3 of Old 60 & 70 No. 2 lode of this survey.
	Set an iron post, 25 ins. long, 2 ins. diam., 20 ins. in the ground, mounted in cement, with a brass cap, mkd. 0.60&70.1-4-0.60&70.2-3-4646; from which
	A stone monument, 3 ft. diam. at the base and 3 ft. high, bears West, 4 ft. dist.
	No local bearing objects or bearing trees available.

FEET	
	Thence S. 0° 13' 42" W.
50	Ridge, bears N. 45° W. and S. 70° E.
305.57	Lode line; discovery point bears N. 63° 04' 53" W., 490.5 ft. dist.
365.38	Lode line of Old 60 & 70 No. 2 lode of this survey.
400	Draw, 10 ft. wide, bears S. 25° E., drains N. 24° W.
470	Road, 12 ft. wide, bears S. 48° E. and N. 48° W.
665.38	Cor. No. 5, identical with Cor. No. 4 of Surprise No. 1 lode, Cor. No. 4 of Surprise No. 3 lode and Cor. No. 4 of Old 60 & 70 No. 2 lode, all of this survey, previously described.
	Thence N. 55° 41' 18" W.
1015	Road, 12 ft. wide, bears S. 23° E. and N. 23° W.
1500.0	Cor. No. 1, and place of beginning.
	OLD 60 & 70 NO. 2 LODE
	Beginning at Cor. No. 1 of Old 60 & 70 No. 2 lode, identical with Cor. No. 1 of Surprise No. 3 lode and Cor. No. 1 of Old 60 & 70 No. 3 lode, both of this survey, previously described.
	Thence N. 0° 13' 42" E.
20	Road, 12 ft. wide, bears S. 60° E. and N. 56° W.
44.17	An iron pipe, 1/2 in. diam., firmly set, extends 8 ins. above the ground.
300.0	Lode line; discovery point bears N. 55° 41' 18" W., 600 ft. dist.
603.71	Cor. No. 2, identical with Cor. No. 2 of Old 60 & 70 No. 3 lode, Cor. No. 2 of Old 60 & 70 No. 4 lode and Cor. No. 2 of Old 60 & 70 No. 5 lode, all of this survey.
	Set an iron post, 26 ins. long, 2 ins. diam., 20 ins. in the ground, mounted in cement, with a brass cap, mkd. 0.60&70.2-2-0.60&70.3-2-0.60&70.4-2-0.60&70.5-2-4646; from which
	A stone monument, 3 ft. diam. at the base and 3 ft. high, bears South, 4 ft. dist.
	No local bearing objects or bearing trees available.
	Thence N. 53° 46' 55" W.
1350	Ridge, bears S. 70° E. and N. 70° W.
1433.35	Cor. No. 3, of Old 60 & 70 No. 4 lode of this survey.
1535.41	Cor. No. 3, identical with Cor. No. 4 of Old 60 & 70 No. 1 lode of this survey, previously described.

FEET	
	Thence S. 0° 13' 42" W.
50	Ridge, bears N. 45° W. and S. 70° E.
305.57	Lode line of Old 60 & 70 No. 1 lode of this survey.
365.38	Lode line; discovery point bears S. 55° 41' 18" E., 900 ft. dist.
400	Draw, 10 ft. wide, bears S. 25° E., drains N. 24° W.
470	Road, 12 ft. wide, bears S. 48° E. and N. 48° W.
665.38	Cor. No. 4, identical with Cor. No. 4 of Surprise No. 1 lode, Cor. No. 4 of Surprise No. 3 lode and Cor. No. 5 of Old 60 & 70 No. 1 lode, all of this survey, previously described.
	Thence S. 55° 41' 18" E.
230	Draw, 10 ft. wide, bears S. 25° E., drains N. 25° W.
1500.0	Cor. No. 1, and place of beginning.
	OLD 60 & 70 NO. 3 LODE
	Beginning at Cor. No. 1 of Old 60 & 70 No. 3 lode, identical with Cor. No. 1 of Surprise No. 3 lode and Cor. No. 1 of Old 60 & 70 No. 2 lode, both of this survey, previously described.
	Thence N. 0° 13' 42" E.
20	Road, 12 ft. wide, bears S. 60° E. and N. 56° W.
44.17	An iron pipe, 1/2 in. diam., previously described.
300.0	Lode line; discovery point bears S. 55° 41' 18" E., 900 ft. dist.
603.71	Cor. No. 2, identical with Cor. No. 2 of Old 60 & 70 No. 2 lode, Cor. No. 2 of Old 60 & 70 No. 4 lode and Cor. No. 2 of Old 60 & 70 No. 5 lode, all of this survey, previously described.
	Thence S. 55° 38' 38" E.
1190	Road, 12 ft. wide, bears N. 84° E. and S. 84° W.
1360	Draw, 10 ft. wide, bears N. 83° E., drains S. 83° W.
1499.54	Cor. No. 3, identical with Cor. No. 3 of Old 60 & 70 No. 5 lode of this survey.
	Set an iron post, 26 ins. long, 2 ins. diam., 20 ins. in the ground, mounted in cement, with a brass cap, mkd. 0.60&70.3-3-0.60&70.5-3-4646; from which
	A stone monument, 3 ft. diam. at the base and 3 ft. high, bears East, 4 ft. dist.
	No local bearing objects or bearing trees available.

FEET	
	Thence S. 0° 13' 42" W.
302.38	Lode line; discovery point bears N. 55° 41' 18" W., 598.76 ft. dist.
602.38	Cor. No. 4.
	Set an iron post, 26 ins. long, 2 ins. diam., 20 ins. in the ground, mounted in cement, with a brass cap, mkd. 0.60&70.3-4-4646; from which
	A stone monument, 3 ft. diam. at the base and 3 ft. high, bears East, 3 ft. dist.
	No local bearing objects or bearing trees available.
	Thence N. 55° 41' 18" W.
1040	Draw, 10 ft. wide, bears N. 83° E., drains S. 83° W.
1160	Road, 12 ft. wide, bears North and South.
1498.76	Cor. No. 1, and place of beginning.
	OLD 60 & 70 NO. 4 LODE
	At Cor. No. 1 of Old 60 & 70 No. 4 lode, identical with Cor. No. 1 of Old 60 & 70 No. 5 lode and Cor. No. 1 of Old 60 & 70 No. 6 lode, both of this survey.
	Set an iron post, 26 ins. long, 2 ins. diam., 20 ins. in the ground, mounted in cement, with a brass cap. mkd. 0.60&70.4-1-0.60&70.5-1-0.60&70.6-1-4646; from which
	The ¼ sec. cor. of secs. 31 & 36, T. 4 N., Rs. 20 & 21 W., bears N. 76° 37' 43" W., 2924.73 ft. dist.
	A stone monument, 3 ft. diam. at the base and 3 ft. high, bears West, 4 ft. dist.
	No local bearing objects or bearing trees available.
	Thence S. 37° 28' 42" W.
300.0	Lode line; discovery point bears N. 55° 49' 21" W., 600 ft. dist.
350	Ridge, bears S. 68° E. and N. 57° W.
600.0	Cor. No. 2, identical with Cor. No. 2 of Old 60 & 70 No. 2 lode, Cor. No. 2 of Old 60 & 70 No. 3 lode and Cor. No. 2 of Old 60 & 70 No. 5 lode, all of this survey, previously described.
	Thence N. 53° 46' 55" W.
1350	Ridge, bears S. 70° E. and N. 70° W.
1433.35	Cor. No. 3, on line 2-3 of Old 60 & 70 No. 2 lode of this survey.
	Set an iron post, 26 ins. long, 2 ins. diam., 20 ins. in the ground, mounted in cement, with a brass cap, mkd. 0.60&70.4-3-4646; from which

FEET	
	A stone monument, 3 ft. diam. at the base and 3 ft. high, bears South, 4 ft. dist. No local bearing objects or bearing trees available. Thence N. 37° 28' 42" E.
248.87	Lode line; discovery point bears S. 55°49'21" E., 835.39 ft. dist.
294.51	Cor. No. 4. Set an iron post, 26 ins. long, 2 ins. diam., 20 ins. in the ground, mounted in cement, with a brass cap, mkd. 0.60&70.4-4-4646; from which A stone monument, 3 ft. diam. at the base and 3 ft. high, bears West, 4 ft. dist. No local bearing objects or bearing trees available. Thence S. 82° 30' E.
609.20	Cor. No. 5. Set an iron post, 26 ins. long, 2 ins. diam., 20 ins. in the ground, mounted in cement, with a brass cap, mkd. 0.60&70.4-5-4646; from which A stone monument, 3 ft. diam. at the base, and 3 ft. high, bears East, 3 ft. dist. No local bearing objects or bearing trees available. Thence S. 54° 35' 05" E.
905.89	Cor. No. 1, and place of beginning.
	OLD 60 & 70 NO. 5 LODE Beginning at Cor. No. of Old 60 & 70 No. 5 lode, identical with Cor. No. 1 of Old 60 & 70 No. 4 lode and Cor. No. 1 of Old 60 & 70 No. 6 lode, both of this survey, previously described. Thence S. 37° 28' 42" W.
300.0	Lode line; discovery point bears S. 55° 38' 38" E., 1299.54 ft. dist.
350	Ridge, bears S. 68° E. and N. 57° W.
600.0	Cor. No. 2, identical with Cor. No. 2 of Old 60 & 70 No. 2 lode, Cor. No. 2 of Old 60 & 70 No. 3 lode and Cor. No. 2 of Old 60 & 70 No. 4 lode, all of this survey, previously described. Thence S. 55° 38' 38" E.
1190	Road, 12 ft. wide, bears N. 84° E. and S. 84° W.
1360	Draw, 10 ft. wide, bears N. 83° E., drains S. 83° W.

FEET	
1499.54	Cor. No. 3, identical with Cor. No. 3 of Old 60 & 70 No. 3 lode of this survey, previously described.
	Thence N. 37° 28' 42" E.
70	Draw, 10 ft. wide, bears S. 75° E., drains N. 75° W.
160	Road, 12 ft. wide, bears S. 86° E. and N. 86° W.
300.0	Lode line; discovery point bears N. 55° 38' 38" W., 200 ft. dist.
490	Ridge, bears N. 62° W. and S. 62° E.
596.40	Cor. No. 4, identical with Cor. No. 4 of Old 60 & 70 No. 6 lode of this survey.
	Set an iron post, 26 ins. long, 2 ins. diam., 20 ins. in the ground, mounted in cement, with a brass cap, mkd. 0.60 & 70.5-4-0.60 & 70.6-4-4646; from which
	A stone monument, 3 ft. diam. at the base and 3 ft. high, bears West, 3 ft. dist.
	No local bearing objects or bearing trees available.
	Thence N. 55° 30' 22" W.
1499.33	Cor. No. 1, and place of beginning.
	OLD 60 & 70 NO. 6 LODE
	Beginning at Cor. No. 1 of Old 60 & 70 No. 6 lode, identical with Cor. No. 1 of Old 60 & 70 No. 4 lode and Cor. No. 1 of Old 60 & 70 No. 5 lode, both of this survey, previously described.
	Thence N. 37° 28' 42" E.
298	Lode line; discovery point bears S. 55° 30' 22" E., 1099.33 ft. dist.
552.01	Intersect line 1-4 of Old 60 & 70 No. 7 lode of this survey, at a point from which Cor. No. 4 bears S. 56° 03' 35" E., 823.43 ft. dist.
582.37	Cor. No. 2.
	Set an iron post, 26 ins. long, 2 ins. diam., 20 ins. in the ground, mounted in cement, with a brass cap, mkd. 0.60 & 70.6-2-4646; from which
	A stone monument, 3 ft. diam. at the base and 3 ft. high, bears West, 3 ft. dist.
	No local bearing objects or bearing trees available
	Thence S. 56° 03' 35" E.
535	Draw, 8 ft. wide, bears S. 30° E., drains N. 30° W.
825.44	Intersect line 3-4 of Old 60 & 70 No. 7 lode of this survey, at a point from which Cor. No. 4 bears S. 41°16'22" W., 30.55 ft. dist.

FEET	
1315	Draw, 8 ft. wide, bears S. 75° E., drains N. 75° W.
1500.16	Cor. No. 3.
	Set an iron post, 26 ins. long, 2 ins. diam., 20 ins. in the ground, mounted in cement, with a brass cap, mkd. 0.60 & 70.6-3-4646; from which
	A stone monument, 3 ft. diam. at the base and 3 ft. high, bears East, 4 ft. dist.
	No local bearing objects or bearing trees available.
	Thence S. 37° 28' 42" W.
298.89	Lode line; discovery point bears N. 55° 30' 22" W., 400 ft. dist.
596.89	Cor. No. 4, identical with Cor. No. 4 of Old 60 & 70 No. 5 lode of this survey, previously described.
	Thence N. 55° 30' 22" W.
1499.33	Cor. No. 1, and place of beginning.
	OLD 60 & 70 NO. 7 LODE
	At Cor. No. 1 of Old 60 & 70 No. 7 lode.
	Set an iron post, 26 ins. long, 2 ins. diam., 20 ins. in the ground, mounted in cement, with a brass cap, mkd. 0.60 & 70.7-1-4646; from which
	The ¼ sec. cor. of sec. 31 & 36, T. 4 N., Rs. 20 & 21 W., bears S. 87° 31' 58" W., 2659.57 ft. dist.
	A stone monument, 3 ft. diam. at the base and 3 ft. high, bears West, 3 ft. dist.
	No local bearing objects or bearing trees available.
	Thence N. 41° 16' 22" E.
205	Draw, 8 ft. wide, bears S. 20° W., drains N. 20° E.
291.79	Lode line; discovery point bears S. 56° 03' 35" E., 200 ft. dist.
365	Draw, 10 ft. wide, bears S. 40° E., drains N. 40° W.
590	Ridge, bears S. 52° E. and N. 52° W.
598.71	Cor. No. 2.
	Set an iron post, 26 ins. long, 2 ins. diam., 20 ins. in the ground, mounted in cement, with a brass cap, mkd. 0.60 & 70.7-2-4646; from which
	A stone monument, 3 ft. diam. at the base and 3 ft. high, bears West, 5 ft. dist.
	No local bearing objects or bearing trees available.

FEET	
	Thence S. 56° 11' 20" E.
1120	Ridge, bears S. 64° E. and N. 64° W.
1455.75	Cor. No. 3.
	Set an iron post, 26 ins. long, 2 ins. diam., 20 ins. in the ground, mounted in cement, with a brass cap, mkd. O.60&70.7-3-4646; from which
	A stone monument, 3 ft. diam. at the base and 3 ft. high, bears East, 3 ft. dist.
	No local bearing objects or bearing trees available.
	Thence S. 41° 16' 22" W.
210	Draw, 8 ft. wide, bears S. 65° E., drains N. 65° W.
301.23	Lode line; discovery point bears N. 56° 03' 35" W., 1255.33 ft. dist.
562.47	Intersect line 2-3 of Old 60 & 70 No. 6 lode of this survey, at a point from which Cor. No. 2 bears N. 56° 03' 35" W., 825.44 ft. dist.
593.02	Cor. No. 4.
	Set an iron post, 26 ins. long, 2 ins. diam., 20 ins. in the ground, mounted in cement, with a brass cap, mkd. O.60&70.7-4-4646; from which
	A stone monument, 3 ft. diam. at the base and 3 ft. high, bears East, 3 ft. dist.
	No local bearing objects or bearing trees available.
	Thence N. 56° 03' 35" W.
220	Draw, 8 ft. wide, bears S. 30° E., drains N. 30° W.
823.43	Intersect line 1-2 of Old 60 & 70 No. 6 lode of this survey, at a point from which Cor. No. 2 bears N. 37° 28' 42" E., 30.36 ft. dist.
1385	Draw, 8 ft. wide, bears S. 20° W., drains N. 20° E.
1455.33	Cor. No. 1; and place of beginning.

AREAS

	Acres
Total area, Surprise No. 1 lode.....	17.061
Total area, Surprise No. 3 lode.....	17.061
Total area, Old 60 & 70 No. 1 lode.....	15.040
Total area, Old 60 & 70 No. 2 lode.....	18.097
Total area, Old 60 & 70 No. 3 lode.....	17.183
Total area, Old 60 & 70 No. 4 lode.....	17.679
Total area, Old 60 & 70 No. 5 lode.....	20.562
Total area, Old 60 & 70 No. 6 lode.....	20.267
Area in conflict with-	
Old 60 & 70 No. 7 lode of this survey.....	0.573
Total area, Old 60 & 70 No. 7 lode.....	19.596

Form 9180-21
(April 1965)
(formerly 4-693)

FEET

LOCATION

This survey is located in the SW ¼, SE ¼, NE ¼ and NW ¼ of sec. 31, T. 4 North, R. 20 W., of the Gila and Salt River Meridian.

The survey of the Surprise No. 1 lode, Surprise No. 3 lode, Old 60 & 70 No. 2 lode, Old 60 & 70 No. 3 lode, Old 60 & 70 No. 5 lode, Old 60 & 70 No. 6 lode, and Old 60 & 70 No. 7 lode is identical with the respective location as marked on the ground. The survey of the Old 60 & 70 No. 1 lode and Old 60 & 70 No. 4 lode differ to their respective location to the extent previously shown.

EXPENDITURES

The improvements and the value of the labor and improvements made upon or for the benefit of each of the lode locations embraced in said mining claim by the claimant or its grantors are as follows:

No.1. The discovery point of the Surprise No. 1 lode is on the lode line 1000 ft., S. 55° 41' 18" E., from the center of line 1-2.
Value, None.

No. 2. A cut, the mouth of which bears N. 82° 05' W., 435.5 ft. dist. from Cor. No. 4 of Surprise No. 1 lode, 6 ft. wide, runs S. 85° E., 17 ft. long, to a face, 8 ft. high.
Value, $170.

No. 3. A cut, the mouth of which bears N. 82° 00' W., 489.3 ft. dist. from Cor. No. 4 of Surprise No. 1 lode, 5 ft. wide, runs N. 68° E., 20 ft. to a face, 5 ft. high.
Value, $200.

No. 4. A cut, the mouth of which bears N. 81° 30' W., 510.6 ft. dist. from Cor. No. 4 of Surprise No. 1 lode, 5 ft. wide, runs N. 77° E., 20 ft. to a face, 10 ft. high.
Value, $200.

No. 5. A shaft, the center of which bears N. 75° 30' W., 501.4 ft. dist. from Cor. No. 4 of Surprise No. 1 lode, 6 X 6 ft. in size, 6 ft. deep.
Value, $60.

No. 6. A trench, the West-end of which bears N. 74° 15' W., 486.5 ft. dist. from Cor. No. 4 of Surprise No. 1 lode, 4 ft. wide, 3 ft. deep, runs S. 67° E., 17 ft. long.
Value, $85.

No. 7. A trench, the North-end of which bears N. 68° 15' W., 444.2 ft. dist. from Cor. No. 4 of Surprise No. 1 lode, 5 ft. wide, 5 ft. deep, runs S. 12° E., 15 ft. long.
Value, $75.

No. 8. A trench, the East-end of which bears N. 65° W., 475 ft. dist. from Cor. No. 4 of Surprise No. 1 lode, 4 ft. wide, 4 ft. deep, runs S. 85° W., 70 ft.; thence N. 63° W., 84 ft.; thence N. 46° W., 40 ft. long.
Value, $970.

No. 9. A cut, the mouth of which bears S. 48° 30' W., 135 ft. dist. from Cor. No. 4 of Surprise No. 1 lode, 4 ft. wide, runs S. 40° W., 17 ft. to a face, 5 ft. high.
Value, $170.

FEET	
No. 10.	A shaft, the center of which bears S. 61° 30' W., 173 ft. dist. from Cor. No. 4 of Surprise No. 1 lode, 5 X 4 ft. in size, 6 ft. deep. Value, $60.
No. 11.	A cut, the mouth of which bears S. 73° 30' W., 187.5 ft. dist. from Cor. No. 4 of Surprise No. 1 lode, 4 ft. wide, runs S. 26° E., 15 ft. to a face, 6 ft. high. Value, $150.
No. 12.	A shaft, the center of which bears N. 85° W., 154 ft. dist. from Cor. No. 4 of Surprise No. 1 lode, 5 X 4 ft. in size, 7 ft. deep. Value, $70.
No. 13.	A cut, the mouth of which bears N. 56° 15' W., 150 ft. dist. from Cor. No. 4 of Surprise No. 1 lode, 50 ft. wide, runs S. 28° W., 25 ft. to a face, 33 ft. high. Value, $1,250.
No. 14.	A cut, the mouth of which bears N. 65° W., 289 ft. dist. from Cor. No. 4 of Surprise No. 1 lode, 120 ft. wide, runs S. 53° W., 50 ft. to a face, 20 ft. high. Value, $3,750.
No. 15.	A cut, the mouth of which bears S. 76° 30' E., 250 ft. dist. from Cor. No. 2 of Surprise No. 1 lode, 4 ft. wide, runs N. 47° W., 6 ft. to a face, 6 ft. high. Value, $60.
No. 16.	A cut, the mouth of which bears S. 82° 15' E., 259 ft. dist. from Cor. No. 2 of Surprise No. 1 lode, 4 ft. wide, runs N. 75° W., 10 ft. to a face, 6 ft. high. Value, $100.
No. 17.	A cut, the mouth of which bears S. 76° 45' E., 491 ft. dist. from Cor. No. 2 of Surprise No. 1 lode, 5 ft. wide, runs S. 27° W., 5 ft. to a face, 5 ft. high. Value, $50.
No. 18.	A trench, the West-end bears S. 83° 30' E., 718 ft. dist. from Cor. No. 2 of Surprise No. 1 lode, 5 ft. wide, 5 ft. deep, runs S. 34° E., 23 ft. long. Value, $115.
No. 19.	A cut, the mouth of which bears S. 84° 30' E., 678 ft. dist. from Cor. No. 2 of Surprise No. 1 lode, 4 ft. wide, runs N. 26° E., 7 ft. to a face, 5 ft. high. Value, $70.
No. 20.	A cut, the mouth of which bears S. 89° 15' E., 552 ft. dist. from Cor. No. 2 of Surprise No. 1 lode, 5 ft. wide, runs N. 70° E., 13 ft. to a face, 6 ft. high. Value, $130.
No. 21.	A cut, the mouth of which bears N. 89° E., 585 ft. dist. from Cor. No. 2 of Surprise No. 1 lode, 5 ft. wide, runs N. 82° E., 8 ft. to a face, 6 ft. high. Value, $80.
No. 22.	A cut, the mouth of which bears N. 86° 30' E., 645 ft. dist. from Cor. No. 2 of Surprise No. 1 lode, 6 ft. wide, runs N. 38° E., 13 ft. to a face, 8 ft. high. Value, $130.

Form 9180-21
(April 1965)
(formerly 4-693)

FEET	
No. 23.	A cut, the mouth of which bears N. 78° 00' E., 522 ft. dist. from Cor. No. 2 of Surprise No. 1 lode, 4 ft. wide, runs East, 17 ft. to a face, 8 ft. high. Value, $170.
No. 24.	A cut, the mouth of which bears N. 72° 30' E., 531 ft. dist. from Cor. No. 2 of Surprise No. 1 lode, 5 ft. wide, runs N. 83° E., 10 ft. to a face, 15 ft. high. Value, $100.
No. 25.	A cut, the mouth of which bears N. 70° 30' E., 532 ft. dist. from Cor. No. 2 of Surprise No. 1 lode, 5 ft. wide, runs N. 70° E., 13 ft. to a face, 13 ft. high. Value, $130.
No. 26.	A cut, the mouth of which bears N. 66° 30' E., 524.5 ft. dist. from Cor. No. 2 of Surprise No. 1 lode, 5 ft. wide, runs N. 63° E., 18 ft. to a face, 10 ft. high. Value, $180.
No. 27.	A cut, the mouth of which bears N. 63° 15' E., 532 ft. dist. from Cor. No. 2 of Surprise No. 1 lode, 5 ft. wide, runs East, 15 ft. to a face, 6 ft. high. Value, $150.
No. 1.	The discovery point of the Surprise No. 3 lode is on the lode line, 100 ft. dist. from the center of line 3-4. Value, None.
No. 2.	A cut, the mouth of which bears S. 38° E., 376 ft. dist. from Cor. No. 4 of Surprise No. 3 lode, 5 ft. wide, runs S. 43° W., 8 ft. to a face, 8 ft. high. Value, $82.
No. 1.	The discovery point of the Old 60 & 70 No. 1 lode is on the lode line, 900 ft. from the line 1-2; at a point, 143.78 ft. from Cor. No. 1. Value, None.
No. 2.	A cut, the mouth of which bears S. 86° E., 959 ft. dist. from Cor. No. 1 of Old 60 & 70 No. 1 lode, 4 ft. wide, runs N. 60° E., 35 ft. to a face, 6 ft. high. Value, $350.
No. 3.	A cut, the mouth of which bears S. 86° 40' E., 932 ft. dist. from Cor. No. 1 of Old 60 & 70 No. 1 lode, 4 ft. wide, runs N. 50° E., 14 ft. to a face, 6 ft. high. Value, $140.
No. 4.	A cut, the mouth of which bears S. 88° 15' E., 950.5 ft. dist. from Cor. No. 1 of Old 60 & 70 No. 1 lode, 4 ft. wide, runs N. 63° E., 15 ft. to a face, 5 ft. high. Value, $150.
No. 5.	A cut, the mouth of which bears N. 88° 45' E., 870.5 ft. dist. from Cor. No. 1 of Old 60 & 70 No. 1 lode, 5 ft. wide, runs N. 40° W., 16 ft. to a face, 6 ft. high. Value, $160.
No. 6.	A cut, the mouth of which bears S. 89° 45' E., 841 ft. dist. from Cor. No. 1 of Old 60 & 70 No. 1 lode, 5 ft. wide, runs N. 24° W., 16 ft. to a face, 7 ft. high. Value, $160.

FEET

No. 7. A cut, the mouth of which bears N. 88° 30' E., 778 ft. dist. from Cor. No. 1 of Old 60 & 70 No. 1 lode, 4 ft. wide, runs N. 15° E., 18 ft. to a face, 8 ft. high.
Value, $180.

No. 8. A cut, the mouth of which bears N. 89° E., 754 ft. dist. from Cor. No. 1 of Old 60 & 70 No. 1 lode, 4 ft. wide, runs N. 29° E., 13 ft. to a face, 6 ft. high.
Value, $130.

No. 9. A cut, the mouth of which bears N. 88° 30' E., 739.6 ft. dist. from Cor. No. 1 of Old 60 & 70 No. 1 lode, 4 ft. wide, runs N. 17° E., 10 ft. to a face, 5 ft. high.
Value, $100.

No. 10. A cut, the mouth of which bears N. 88° 30' E., 721 ft. dist. from Cor. No. 1 of Old 60 & 70 No. 1 lode, 5 ft. wide, runs N. 10° E., 14 ft. to a face, 8 ft. high.
Value, $140.

No. 11. A cut, the mouth of which bears N. 88° 15' E., 704.5 ft. dist. from Cor. No. 1 of Old 60 & 70 No. 1 lode, 5 ft. wide, runs N. 8° E., 14 ft. to a face, 6 ft. high.
Value, $140.

No. 12. A cut, the mouth of which bears N. 88° 15' E., 690.2 ft. dist. from Cor. No. 1 of Old 60 & 70 No. 1 lode, 5 ft. wide, runs N. 8° W., 12 ft. to a face, 6 ft. high.
Value, $120.

No. 13. A cut, the mouth of which bears N. 87° 15' E., 660 ft. dist. from Cor. No. 1 of Old 60 & 70 No. 1 lode, 5 ft. wide, runs N. 58° W., 8 ft. to a face, 6 ft. high.
Value, $80.

No. 14. A cut, the mouth of which bears N. 62° E., 399 ft. dist. from Cor. No. 1 of Old 60 & 70 No. 1 lode, 6 ft. wide, runs North, 7 ft. to a face, 6 ft. high.
Value, $70.

No. 15. A cut, the mouth of which bears N. 58° E., 380 ft. dist. from Cor. No. 1 of Old 60 & 70 No. 1 lode, 6 ft. wide, runs N. 30° W., 10 ft. to a face, 6 ft. high.
Value, $100.

No. 1. The discovery point of the Old 60 & 70 No. 2 lode is on the lode line, 600 ft. from the line 1-2; at a point, 300 ft. from Cor. No. 1.
Value, None.

No. 2. A cut, the mouth of which bears N. 47° 15' W., 469 ft. dist. from Cor. No. 1 of Old 60 & 70 No. 2 lode, 4 ft. wide, runs N. 53° E., 16 ft. to a face, 7 ft. high.
Value, $160.

No. 3. A cut, the mouth of which bears N. 49° W., 450 ft. dist. from Cor. No. 1 of Old 60 & 70 No. 2 lode, 6 ft. wide, runs N. 38° E., 8 ft. to a face, 7 ft. high.
Value, $80.

No. 4. A cut, the mouth of which bears N. 52° 45' W., 354.5 ft. dist. from Cor. No. 1 of Old 60 & 70 No. 2 lode, 8 ft. wide, runs N. 41° E., 10 ft. to a face, 6 ft. high.
Value, $100.

Form 9180-21
(April 1965)
(formerly 4-693)

FEET	
No. 5.	A cut, the mouth of which bears N. 46° 30' W., 152.5 ft. dist. from Cor. No. 1 of Old 60 & 70 No. 2 lode, 6 ft. wide, runs N. 26° E., 9 ft. to a face, 8 ft. high. Value, $90.
No. 6.	A cut, the mouth of which bears N. 40° 15' W., 118 ft. dist. from Cor. No. 1 of Old 60 & 70 No. 2 lode, 5 ft. wide, runs N. 30° E., 9 ft. to a face, 8 ft. high. Value, $90.
No. 7.	A cut, the mouth of which bears N. 10° W., 89.5 ft. dist. from Cor. No. 1 of Old 60 & 70 No. 2 lode, 4 ft. wide, runs North, 6 ft. to a face, 5 ft. high. Value, $60.
o. 1.	The discovery point of the Old 60 & 70 No. 3 lode is on the lode line, 900 ft. from the line 1-2; at a point, 300 ft. from Cor. No. 1. Value, None.
No. 2.	A cut, the mouth of which bears S. 35° 30' E., 122 ft. dist. from Cor. No. 1 of Old 60 & 70 No. 3 lode, 7 ft. wide, runs N. 36° W., 20 ft. to a face, 12 ft. high. Value, $200.
No. 3.	A cut, the mouth of which bears S. 79° 30' E., 340.5 ft. dist. from Cor. No. 1 of Old 60 & 70 No. 3 lode, 6 ft. wide, runs N. 8° W., 10 ft. to a face, 5 ft. high. Value, $100.
No. 4.	A drill hole, the center of which bears N. 79° 15' E., 341 ft. dist. from Cor. No. 1 of Old 60 & 70 No. 3 lode, 6 ins. diam., vertical, measured 53 ft. deep. Value, $630.
No. 5.	A cut, the mouth of which bears S. 81° 15' E., 370.5 ft. dist. from Cor. No. 1 of Old 60 & 70 No. 3 lode, 6 ft. wide, runs N. 40° W., 13 ft. to a face, 7 ft. high. Value, $130.
No. 1.	The discovery point of the Old 60 & 70 No. 4 lode is on the lode line, 600 ft. from the center of line 1-2. Value, None.
No. 2.	A cut, the mouth of which bears N. 35° 30' E., 601 ft. dist. from Cor. No. 2 of Old 60 & 70 No. 4 lode, 4 ft. wide, runs N. 85° E., 14 ft. to a face, 6 ft. high. Value, $140.
No. 1.	The discovery point of the Old 60 & 70 No. 5 lode is on the lode line, 1299.54 ft. from the center of line 1-2. Value, None.
No. 2.	A cut, the mouth of which bears S. 88° 15' E., 609.5 ft. dist. from Cor. No. 2 of Old 60 & 70 No. 5 lode, 4 ft. wide, runs N. 15° W., 14 ft. to a face, 7 ft. high. Value, $140.
No. 1.	The discovery point of the Old 60 & 70 No. 6 lode is on the lode line, 1033.33 ft. from the center of line 1-2. Value, None.

FEET

No. 2 A cut, the mouth of which bears N. 89°45' E., 445.5 ft. dist. from Cor. No. 1 of Old 60 & 70 No. 6 lode, 6 ft. wide, runs N. 72° W., 10 ft. to a face, 8 ft. high.

Value, $100.

No. 1 The discovery point of the Old 60 & 70 No. 7 lode is on the lode line, 200 ft. from line 1-2; at a point, 291.79 ft. from Cor. No. 1.

Value, None.

No. 2 A cut, the mouth of which bears N. 83° 30' E., 357.5 ft. dist., from Cor. No. 1 of Old 60 & 70 No. 7 lode, 5 ft. wide, runs N. 65° E., 10 ft. to a face, 8 ft. high.

Value, $100.

An interest in a common improvement described as follows:

A tunnel, 5 x 6 ft. in size, the portal of which bears N. 67°30' W., 102.1 ft. from Cor. No. 4 of Surprise No. 1 lode; running S. 39° W., 107 ft. to pt. A, and 117 ft. to breast. At pt. A, center of a vertical winze, 6 x 5 ft. in size, 28 ft. deep; tunnel and winze not timbered.

Value of tunnel and winze, $5,445.
Value of one-thirteenth interest, $418.85.

This improvement is for the development of the nine lode claims of this survey, and the Hi Jolly #2, Hi Jolly #3, Hi Jolly #4, and Hi Jolly #5 lodes, unsurveyed, which are all the contiguous lode claims owned in common within the range of benefit of said excavations.

This development affords the most practical and economical means of developing each of the stated lodes at depth.

Five hundred dollars or over has been expended in this improvement in such a manner as tends to the development of each lode of this survey subsequent to its location and to the time since which common ownership and contiguity have prevailed; therefore, an undivided one-thirteenth interest in its value is hereby credited to each of said lodes and a like interest apportioned to each of the other stated lodes of the common group.

Except as above stated, no portion of or interest in this improvement has been credited heretofore as patent expenditure to any lode claim.

OTHER IMPROVEMENTS

An access road, 12 ft. wide, approximately 6000 ft. long, through the property, that connects with the U. S. Highway No. 60 & 70.

Claimant herein.

1S

FEET

OTHER CORNER DESCRIPTIONS AND SUPPLEMENTAL DATA

From the ¼ sec. cor. of sec. 31 & 36, T. 4 N., Rs. 20 & 21 W., the cor. of secs. 1, 6, 31 and 36, Ts. 3 and 4 N., Rs. 20 and 21 W., was found to be S. 0°01' 18" E., instead of South as approved, an iron post, firmly set, marked and witnessed as described in the official record; the cor. of secs. 25, 30, 31, and 36, was found to be correct as approved.

FIELD ASSISTANTS

Truman Stevens	Chainman
Eddie Booth	Chainman

Form 4-686
(January 1963)

UNITED STATES
DEPARTMENT OF THE INTERIOR
BUREAU OF LAND MANAGEMENT

18

CERTIFICATE OF SURVEYOR

Name of Mineral Surveyor	Date
LOUIS A. CORNEJO	December 19, 1966

I HEREBY CERTIFY That in pursuance of an order received from the Bureau of Land Management, at Phoenix, Arizona dated March 31, 1966 & Amd. Nov. 7, 1966, I have carefully executed the survey of the claim of Royal Investments, Inc. known as the *(lode, placer, or mill site)* Scott's Weaver Group, consisting of (see below),* situated in Section 31 Township 4 N., Range 20 W., Gila & Salt River Meridian, in the State of Arizona.

This survey, designated as number 4646, has been executed by me and under my direction and has been made in strict conformity with said order, the Manual of Instructions for the Survey of Public Lands of the United States, and in the specific manner described in the foregoing field notes.

I FURTHER CERTIFY That the labor expended and improvements made upon and for the benefit of the *(lode or placer)* lodes location(s) embraced in the said mining claim by claimant(s) or their grantors are fully stated in my report. The character, extent, location, and itemized value are specified in full detail. No portion of, or interest in, said labor and improvements so credited to this claim has been included in the estimate of expenditures upon any other claim.

*Surprise No. 1, Surprise No. 3, Old 60 & 70 Nos. 1, 2, 3, 4, 5, 6 and 7 lodes,

PARKER, ARIZONA (Location)

Louis A. Cornejo (Signature of Mineral Surveyor)

CERTIFICATE OF APPROVAL

Bureau of Land Management
Office: Arizona State Office
Location: Phoenix, Arizona
Date: November 13, 1967

The foregoing field notes of mineral survey number 4646, in Section 31, Township 4 N., Range 20 W., Gila and Salt River Meridian, in the State of Arizona, [x] surveyed [ ] unsurveyed, executed by Louis A. Cornejo Mineral Surveyor, under order dated March 31, 1966 and Amended November 7, 1966, having been critically examined and the necessary corrections made prior to their certification by the surveyor, the field notes and the survey therein described are hereby approved.

Riley E. Foreman (Authorized Signature) — Acting State Director (Title)

Riley E. Foreman

CERTIFICATE OF TRANSCRIPT

I CERTIFY That the foregoing transcript of field notes of the above described mineral survey number is a true copy of the original field notes.

DOCKET 450 PAGE 599

OCT 27 AM 11 38

AMENDED

Notice of Mining Location

LODE CLAIM

TO ALL WHOM IT MAY CONCERN:

This Mining Claim, the name of which is the Surprise No. 1 lode Mining Claim, situate on lands belonging to the United States of America, and in which there are valuable mineral deposits, was entered upon and located for the purpose of exploration and purchase by Royal Investments, Inc.

Citizens of the United States
(Locator must insert either "a citizen of the United States" or "who has declared his intention of becoming a citizen of the United States.")

the undersigned, on the 10th day of October 19 66

The length of this claim is 1500 feet, and we claim 500 feet, in a Southeasterly direction and 1000 feet in a Northwesterly direction from the center of the discovery ~~shaft~~ point, at which this notice is posted, lengthwise of the claim, together with 300 feet in width of the surface grounds, on each side of the center of said claim. The general course of the lode deposit and premises is from the Northwesterly to the Southeasterly

The claim is situated and located in the La Paz Mining District, in Yuma County, in the State of Arizona, about 1242 ft. in a S. 41° 30' E. direction from 1/4 corner of Sections 31 and 36, Township 4 North, Range 20 West, G.S.R.M.

The surface boundaries of the claim are marked upon the ground as follows: Beginning at stone monument

at a point in a S. 55° 41' 18" E. direction 500 feet from the discovery ~~shaft~~ point (at which this notice is posted), being in the center of the East end line of said claim; thence S. 0° 01' 18" E., 300 feet to a stone monument, being the Southeast corner of said claim; thence N. 55° 41' 18" W., 1500 feet to a stone monument, being at the Southwest corner of said claim; thence N. 0° 01' 18" W., 300 feet to a stone monument at the center of the West end of said claim; thence N. 0° 01' 18" W., 300 feet to a stone monument being at the Northwest corner of said claim: thence S. 55° 41' 18" E., 1500 feet to a stone monument at the Northeast corner of said claim; thence S. 0° 01' 18" E., 300 feet to the place of beginning.

All done under the provisions of the laws of the United States, and the State of Arizona.

This is an amended Location Notice of the Surprise No. 1 lode Mining Claim, located by Wm. F. Mitchell and Ben C. Scott on the 10th day of December, 19 54, and recorded in Book 127 of Record of Mines, at page 363, in the office of the County Recorder of the aforesaid County of Yuma to which reference is hereby made, and this amended Location Notice is made and posted to correct errors in the description in the said original Location Notice

Dated and posted on the grounds this 10th day of October, 19 66

Royal Investments, Inc.

Benton W. Hancock

President

STATE OF ARIZONA
COUNTY OF YUMA } ss.

22

I, Vernon C. Wright, Recorder in and for the County of Yuma, State of Arizona, do hereby certify that the attached and foregoing is a full, true and correct copy of

Amended Mining Location Lode Claim

as recorded in Docket 457 at page 599, Records of Yuma County, Arizona.

In Witness Whereof, I have hereunto set my hand and official seal this 27th day of October, A.D., 19 55.

(SEAL)

VERNON C. WRIGHT, County Recorder

By [signature]
Deputy

[illegible] hundred, (1300) feet, and We claim Fire hundred (500) feet, in a Southeast direction and 1000 feet in a Northwest direction from the center of the discovery shaft, at which this notice is posted, lengthwise of the claim, together with 300 feet in width of the surface grounds, on each side of the center of said claim. The general course of the lode deposit and premises is from the Northwesterly to the Southeasterly.

The claim is situated and located in the La Paz Mining District, in Yuma County, in the State of Arizona, about Nine miles in a Westerly direction from Quartzsite, approximately ½ mile Southeast of Gonzales well and about 600 feet Southwest of Govt. Survey marker 1936/31

The surface boundaries of the claim are marked upon the ground as follows: Beginning at Stone monument

at a point in a Southeasterly direction 500 feet from the discovery shaft (at which this notice is posted), being in the center of the Southeast end line of said claim; thence Southwest 300 feet to a monument being the Southwest corner of said claim; thence Northwest 1500 feet to a monument, being at the Northwest corner of said claim; thence Northeast 300 feet to a monument at the center of the Northwest end of said claim; thence Northeast 300 feet to a monument being at the Northeast corner of said claim; thence Southeast [illegible] feet to a monument at the Southeast corner of said claim; thence Southwest 300 feet to the place of beginning.

Dated and posted on the grounds this 10th day of December [illegible]

[signature]

[signature]

[illegible], County of Yuma, ss.
[illegible] that the within instrument was filed and recorded at the [illegible]
[signature]

1955 FEB 25 PM 2 35

5152

No. 87. AMENDED NOTICE OF MINING LOCATION

DOCKET 450 PAGE 600

OCT 27 AM 11 39

AMENDED

KET 127 PAGE 363

Notice of Mining Location

LODE CLAIM

TO ALL WHOM IT MAY CONCERN:

This Mining Claim, the name of which is the Surprise No 1 Mining Claim, situate on lands belonging to the United States of America, and in which there are valuable mineral deposits, was entered upon and located for the purpose of exploration and purchase by Wm F Mitchell and Ben G Scott

Citizens of the United States

(Locator must insert either "a citizen of the United States" or "who has declared his intention of becoming a citizen of the United States.")

the undersigned, on the 10th day of December 1954

The length of this claim is Fifteen hundred, (1500) feet, and We claim Five hundred (500) feet, in a Southeast direction and 1000 feet in a Northwest direction from the center of the discovery shaft, at which this notice is posted, lengthwise of the claim, together with 300 feet in width of the surface grounds, on each side of the center of said claim. The general course of the lode deposit and premises is from the Northwesterly to the Southeasterly

The claim is situated and located in the La Paz Mining District, in Yuma County, in the State of Arizona, about Nine miles in a Westerly direction from Quartzsite, approximately ½ mile SouthEast of Gonzales well and about 600 feet Southwest of Surv. Survey marker 14 36/31

The surface boundaries of the claim are marked upon the ground as follows: Beginning at Stone monument

at a point in a Southwesterly direction 500 feet from the discovery shaft (at which this notice is posted), being in the center of the Southeast end line of said claim; thence Southwest 300 feet to a Mon. mon being the Southwest corner of said claim; thence Northwest 1500 feet to a monument, being at the Northwest corner of said claim; thence Northeast 300 feet to a monument at the center of the Northwest end of said claim; thence Northeast 500 feet to a monument being at the Northeast corner of said claim; thence Southeast 1500 feet to a monument at the Southeast corner of said claim; thence Southwest 300 feet to the place of beginning

Located and posted on the ground this 10th day of December

18552

'66 OCT 27 AM 11 39

24

AMENDED

Notice of Mining Location

LODE CLAIM

TO ALL WHOM IT MAY CONCERN:

This Mining Claim, the name of which is the Surprise No. 3 lode Mining Claim, situate on lands belonging to the United States of America, and in which there are valuable mineral deposits, was entered upon and located for the purpose of exploration and purchase by Royal Investments, Inc.

Citizens of the United States
(Locator must insert either "a citizen of the United States" or "who has declared his intention of becoming a citizen of the United States.")

the undersigned, on the 10th day of October, 19 66.

The length of this claim is 1500 feet, and we claim 100 feet, in a Northwesterly direction and 1400 feet in a Southeasterly direction from the center of the discovery ~~stake~~ point at which this notice is posted, lengthwise of the claim, together with 300 feet in width of the surface grounds, on each side of the center of said claim. The general course of the lode deposit and premises is from the Northwest to the Southeast.

The claim is situated and located in the La Paz Mining District, in Yuma County, in the State of Arizona, about 1842 ft. in a S. 46° 05' E. direction from the 1/4 corner of Sections 31 and 36, Township 4 North, Range 20 West, G.S.R.M.

The surface boundaries of the claim are marked upon the ground as follows: Beginning at stone monument

at a point in a N. 55° 41' 18" W. direction 100 feet from the discovery ~~stake~~ point (at which this notice is posted), being in the center of the West end line of said claim; thence N. 0° 01' 18" W., 300 feet to a stone monument, being the Northwest corner of said claim; thence S. 55° 41' 18" E., 1500 feet to a stone monument, being at the Northeast corner of said claim; thence S. 0° 01' 18" E., 300 feet to a stone monument at the center of the East end of said claim; thence S. 0° 01' 18" E., 300 feet to a stone monument being at the Southeast corner of said claim; thence N. 55° 41' 18" W., 1500 feet a stone monument at the Southwest corner of said claim; thence N. 0° 01' 18" W., 300 feet to the place of beginning.

All done under the provisions of the laws of the United States, and the State of Arizona.

This is an amended Location Notice of the Surprise No. 3 lode Mining Claim, located by Wm. F. Mitchell and Ben G. Scott on the 15th day of February, 19 55, and recorded in Book 127 of Record of Mines, at page 365, in the office of the County Recorder [illegible] County of Yuma to which reference is hereby made and this amended [illegible] Notice is made and posted to [illegible]

STATE OF ARIZONA
COUNTY OF YUMA } ss.

25

I, Vernon C. Wright, Recorder in and for the County of Yuma, State of Arizona, do hereby certify that the attached and foregoing is a full, true and correct copy of

Amended Mining Location Lode Claim

as recorded in Docket 450 at page 510, Records of Yuma County, Arizona.

In Witness Whereof, I have hereunto set my hand and official seal this 27th day of October, A.D., 19 55.

(SEAL)

VERNON C. WRIGHT, County Recorder

By [signature]
Deputy

The claim is situated and located in the La Paz Mining District, in Yuma County, in the State of Arizona, about Nine miles in Westerly direction from Quartzsite approximately ½ mile southeast of Gonzales well and about 2200 feet southeast of Gert Survey marker 14 36/31

The surface boundaries of the claim are marked upon the ground as follows: Beginning at monument

at a point in a Northwesterly direction 100 feet from the discovery shaft (at which this notice is posted), being in the center of the Northwest end line of said claim; thence Northeast 300 feet to a monument being the Northeast corner of said claim; thence Southeast 1500 feet to a monument being at the Southeast corner of said claim; thence Southwest 300 feet to a monument at the center of the Southeast end of said claim; thence Southwest 300 feet to a monument being at the Southwest corner of said claim; thence Northwest 1500 feet to a monument at the Northwest corner of said claim; thence Northeast 300 feet to the place of beginning.

Dated and posted on the grounds this 15th day of February, 1955

Wm F. Mitchell
Ben H. Scott

STATE OF ARIZONA, County of Yuma, ss.
I do hereby certify that the within instrument was filed and recorded at the request of Wm F. Mitchell

315

page 315

Vernon C. Wright

BOOKLET 127 PAGE 365

Notice of Mining Location

LODE CLAIM

TO ALL WHOM IT MAY CONCERN:

This Mining Claim, the name of which is the Surprise No 3 Mining Claim, situate on lands belonging to the United States of America, and in which there are valuable mine al deposits, was entered upon and located for the purpose of exploration and purchase by Wm. F. Mitchell and Ben G. Scott

citizens of The United States

(Locator must insert either "a citizen of the United States" or "who has declared his intention of becoming a citizen of the United States.")

the undersigned, on the 15th day of February, 1955

The length of this claim is 1500 feet, and we claim 100 feet, in a Northwesterly direction and 1400 feet in a Southeasterly direction from the center of the discovery shaft, at which this notice is posted, lengthwise of the claim, together with 300 feet in width of the surface grounds, on each side of the center of said claim. The general course of the lode deposit and premises is from the Northwest to the Southeast

The claim is situated and located in the La Paz Mining District, in Yuma County, in the State of Arizona, about Nine miles in Westerly direction from Quartzsite, approximately ½ mile southeast of Gonzales well and about 2200 feet southeast of Gort Survey marker 14 36/31

The surface boundaries of the claim are marked upon the ground as follows: Beginning at monument

at a point in a Northwesterly direction 100 feet from the discovery shaft (at which this notice is posted), being in the center of the Northwest end line of said claim; thence Northeast 300 feet to a monument being the Northeast corner of said claim; thence Southeast 1500 feet to a monument being at the Southeast corner of said claim; thence Southwest 300 feet to a monument at the center of the Southeast end of said claim; thence Southwest 300 feet to a monument being at the Southwest corner of said claim; thence Northwest 1500 feet to a monument at the Northwest corner of said claim; thence Northeast 300 feet to the place of beginning.

Dated and posted on the grounds this 15th day of February, 1955

Wm F. Mitchell

Ben G. Scott

STATE OF ARIZONA, County of Yuma, ss.
I do hereby certify that the within instrument was filed and recorded at the request of Wm F. Mitchell

3154

page 366, in the office of the County Recorder of the [illegible] to which reference is hereby made, and this amended Location Notice is made and posted to correct errors in the description in the said original Location Notice

Dated and posted on the grounds this [illegible] day of October, 19[illegible]

[illegible]

Burton W. Hancock
President

State of Arizona
County of Yuma
I hereby certify that the within instrument was recorded at request of
OCT 27 AM 11 34
Herbert Hancock
Recorder
VERNON C. ...
By Clara B. Tate

1854

27

AMENDED

Notice of Mining Location

450/592

LODE CLAIM

TO ALL WHOM IT MAY CONCERN:

This Mining Claim, the name of which is the Old 60 & 70 No. 1 lode Mining Claim, situate on lands belonging to the United States of America, and in which there are valuable mineral deposits, was entered upon and located for the purpose of exploration and purchase by Royal Investments, Inc.

Citizens of the United States
(Locator must insert either "a citizen of the United States" or "who has declared his intention of becoming a citizen of the United States.")

the undersigned, on the 10th day of October, 19 66

The length of this claim is 1390.5 feet, and we claim 900 feet, in a Northwesterly direction and 490.5 feet in a Southeasterly direction from the center of the discovery ~~shaft~~ point, at which this notice is posted, lengthwise of the claim, together with 300 feet in width of the surface grounds, on each side of the center of said claim. The general course of the lode deposit and premises is from the Northwest to the Southeast

The claim is situated and located in the La Paz Mining District, in Yuma County, in the State of Arizona, about 868 ft. in a S. 67° 30' E. direction from the 1/4 corner of Sections 31 and 36, Township 4 North, Range 20 West, G.S.R.M.

The surface boundaries of the claim are marked upon the ground as follows: Beginning at stone monument

at a point in a N. 63° 04' 53" W. direction 900 feet from the discovery ~~shaft~~ point (at which this notice is posted), being in the center of the West end line of said claim; thence N. 0° 13' 42" E. 132.80 feet to a stone monument, being the Northwest corner of said claim; thence S.76°40'E. 884.75 ft. thence S.56°20'58"E. 456.05 feet to a stone monument, being at the Northeast corner of said claim; thence S. 0° 13' 42" W. 305.57 feet to a stone monument at the center of the East end of said claim; thence S. 0° 13' 42" W. 359.81 feet to a stone monument being at the Southeast corner of said claim; thence N. 55° 41' 18" W. 1500 feet to a stone monument at the Southwest corner of said claim; thence N. 0° 13' 42" E. 143.78 feet to the place of begin... g.

All done under the provisions of the laws of the United States, and the State of Arizona.

This is an amended Location Notice of the Old 60 & 70 No. 1 lode Mining Claim, located by [illegible] F. Mitchell and Ben [illegible] Scott on the 27th day of [illegible] 19 54, and recorded in Book [illegible] of Record of Mines at page [illegible] in the office of the [illegible] County of [illegible] [illegible] Notice made and posted [illegible]

[illegible]

STATE OF ARIZONA
COUNTY OF YUMA } ss.

28

I, Vernon C. Wright, Recorder in and for the County of Yuma, State of Arizona, do hereby certify that the attached and foregoing is a full, true and correct copy of Amended Location Lode Claim as recorded in Docket 450 at page 592, Records of Yuma County, Arizona.

In Witness Whereof, I have hereunto set my hand and official seal this 27th day of October, A.D., 1955.

(SEAL)

VERNON C. WRIGHT, County Recorder

By [signature]
Deputy

DOCKET 127 ... 366

Notice of Mining Location

29

LODE CLAIM

TO ALL WHOM IT MAY CONCERN:

This Mining Claim, the name of which is the Old 60 & 70 Nol. Mining Claim, situate on lands belonging to the United States of America, and in which there are valuable mineral deposits, was entered upon and located for the purpose of exploration and purchase by Wm F. Mitchell and Ben G. Scott

Citizens of the United States

(Locator must insert either "a citizen of the United States" or "who has declared his intention of becoming a citizen of the United States.")

the undersigned, on the 27th day of November 1954

The length of this claim is 1500 feet, and we claim 600 feet, in a Southeasterly direction and 900 feet in a Northwesterly direction from the center of the discovery shaft, at which this notice is posted, lengthwise of the claim, together with 300 feet in width of the surface grounds, on each side of the center of said claim. The general course of the lode deposit and premises is from the Northwest to the Southeast

The claim is situated and located in the La Paz Mining District, in Yuma County, in the State of Arizona, about Nine miles in a Westerly direction from Quartzsite, about ½ mile Southeast of Gonzales Well, and The Southwest corner at Gort Survey Marker Ty 36 & 31

The surface boundaries of the claim are marked upon the ground as follows: Beginning at Rock monument

at a point in a Southeast direction 600 feet from the discovery shaft (at which this notice is posted), being in the center of the South East end line of said claim; thence South West 300 feet to a monument, being the Southwest corner of said claim; thence Northwest 1500 feet to a monument being at the Northwest corner of said claim; thence Northeast [illegible] to a monument at the center of the Northwest [illegible] Northeast 300 feet to a monument [illegible] Northeast corner of said claim; [illegible] South [illegible] monument at the Southeast corner [illegible] Southwest [illegible] feet to the place of beginning.

[illegible] and posted on the ground [illegible] 27th day [illegible]

[illegible]

[illegible]

[illegible] County of [illegible]

[illegible] that the [illegible] instrument was filed and recorded at the [illegible]

[illegible] FEB 23 [illegible] 2 [illegible]

[illegible] correct errors in the description [illegible]

[illegible] and posted on the ground [illegible]

[illegible]

DOCKET 450 PAGE 593

18545

Beatrice Hancock

OCT 27 AM 11 34

30

AMENDED

Notice of Mining Location

LODE CLAIM

Clara M. Butts

TO ALL WHOM IT MAY CONCERN:

This Mining Claim, the name of which is the Old 60 & 70 No. 2 lode Mining Claim, situate on lands belonging to the United States of America, and in which there are valuable mineral deposits, was entered upon and located for the purpose of exploration and purchase by Royal Investments, Inc.

Citizens of the United States
(Locator must insert either "a citizen of the United States" or "who has declared his intention of becoming a citizen of the United States.")

the undersigned, on the 10th day of October, 19.66...

The length of this claim is 1500 feet, and we claim 900 feet, in a Northwesterly direction and 600 feet in a Southeasterly direction from the center of the discovery ~~shaft~~ point, at which this notice is posted, lengthwise of the claim, together with 300 feet in width of the surface grounds, on each side of the center of said claim. The general course of the lode deposit and premises is from the Northwest to the Southeast

The claim is situated and located in the La Paz Mining District, in Yuma County, in the State of Arizona, about 2277 ft. in a S. 60° 30' E. direction from the 1/4 corner of Sections 31 and 36, Township 4 North, Range 20 West, G.S.R.M.

The surface boundaries of the claim are marked upon the ground as follows: Beginning at stone monument

at a point in a S. 55° 41' 18" E. direction 600 feet from the discovery ~~shaft~~ point (at which this notice is posted), being in the center of the East end line of said claim; thence N. 0° 13' 42" E. 303.71 feet to a stone monument, being the Northwest corner of said claim; thence N. 53° 46' 55" W. 1535.41 feet to a stone monument, being at the Northwest corner of said claim; thence S. 0° 13' 42" W. 365.38 feet to a stone monument at the center of the West end of said claim; thence S. 0° 13' 42" W. 300 feet to a stone monument being at the Southwest corner of said claim; thence S. 55° 41' 18" E. 1500 feet to a stone monument at the Southeast corner of said claim; thence N. 0° 13' 42" E. 300 feet to the place of beginning.

All done under the provisions of the laws of the United States, and the State of Arizona.

This is an amended Location Notice of the Old 60 & 70 No. 2 lode Mining Claim, located by Wm. F. Mitchell and Ben C. Scott on the 10th day of January, 1955, and recorded in Book 127 of Record of Mines, at page 367, in the office of the County Recorder of the aforesaid County of Yuma to which reference is hereby made, and this amended Location Notice is made and posted to correct errors in the description in the said original Location Notice

Dated and posted on the grounds this 10th day of October, 19 66...

Royal Investments, Inc.

Burton W. Hancock
President

STATE OF ARIZONA } ss.
COUNTY OF YUMA

31

I, Vernon C. Wright, Recorder in and for the County of Yuma, State of Arizona, do hereby certify that the attached and foregoing is a full, true and correct copy of Amended Mining Location Lode Claim

as recorded in Docket 450 at page 593, Records of Yuma County, Arizona.

In Witness Whereof, I have hereunto set my hand and official seal this 27th day of October, A.D., 19 55.

(SEAL)

VERNON C. WRIGHT, County Recorder

By Ladine Montana
Deputy

The length of this claim ... and We claim 600 feet, in a Southeasterly direction and 900 feet in a Northwesterly direction from the center of the discovery shaft, at which this notice is posted, lengthwise of the claim, together with 300 feet in width of the surface grounds, on each side of the center of said claim. The general course of the lode deposit and premises is from the Northwest to the Southeast

The claim is situated and located in the La Paz Mining District, in Yuma County, in the State of Arizona, about Nine miles in a Westerly direction from Quartzsite about ½ mile Southeast of Gonzales well and about 1500 feet Southeast of Gort. Survey marker ty 36/31

The surface boundaries of the claim are marked upon the ground as follows: Beginning at monument

at a point in a Southeast direction 600 feet from the discovery shaft (at which this notice is posted), being in the center of the Southeast end line of said claim; thence Southwest 300 feet to a monument being the Southwest corner of said claim; thence Northwest 1500 feet to a monument being at the Northwest corner of said claim; thence Northeast 300 feet to a monument at the center of the Northwest end of said claim; thence Northeast 300 feet to a monument being at the Northeast corner of said claim; thence Southeast 1500 feet to a monument at the Southeast corner of said claim; thence Southwest 300 feet to the place of beginning.

Dated and posted on the grounds this 10th day of January, 1955

Wm F. Mitchell
Ben H. Scott

STATE OF ARIZONA, County of Yuma, ss.
I do hereby certify that the within instrument was filed and recorded at the request of Wm F. Mitchell

1955 FEB 23 PM 2 36

3156

Barton W. Hancock
President

DOCKET 450 PAGE 594 State of Arizona County of Yuma 18546

I hereby certify that the within instrument was filed and recorded at the request of

23 DEC OCT 27 AM 11 35 33

DOC 1127 PAGE 367

Notice of Mining Location

LODE CLAIM

32

TO ALL WHOM IT MAY CONCERN:

This Mining Claim, the name of which is the Old 60 & 70 No 2 Mining Claim, situate on lands belonging to the United States of America, and in which there are valuable mineral deposits, was entered upon and located for the purpose of exploration and purchase by Wm F. Mitchell and Ben G. Scott

Citizens of the United States

(Locator must insert either "a citizen of the United States" or "who has declared his intention of becoming a citizen of the United States.")

the undersigned, on the 10th day of January 1955

The length of this claim is 1500 feet, and We claim 600 feet, in a Southeasterly direction and 900 feet in a Northwesterly direction from the center of the discovery shaft, at which this notice is posted, lengthwise of the claim, together with 300 feet in width of the surface grounds, on each side of the center of said claim. The general course of the lode deposit and premises is from the Northwest to the Southeast

The claim is situated and located in the La Paz Mining District, in Yuma County, in the State of Arizona, about Nine miles in a Westerly direction from Quartzsite about ½ mile Southeast of Gonzales well and about 1500 feet South east of Gort. Survey Marker ¼ 36/31

The surface boundaries of the claim are marked upon the ground as follows: Beginning at monument

at a point in a Southeast direction 600 feet from the discovery shaft (at which this notice is posted), being in the center of the South east end line of said claim; thence Southwest 300 feet to a monument being the Southwest corner of said claim; thence Northwest 1500 feet to a monument being at the Northwest corner of said claim; thence Northeast 300 feet to a monument at the center of the Northwest end of said claim; thence Northeast 300 feet to a monument being at the Northeast corner of said claim; thence Southeast 1500 feet to a monument at the Southeast corner of said claim; thence Southwest 300 feet to the place of beginning.

Dated and posted on the grounds this 10th day of January 1955

Wm F. Mitchell
Ben G. Scott

STATE OF ARIZONA, County of Yuma, ss.
I do hereby certify that the within instrument was filed and recorded at the request of Wm F. Mitchell

3156

1955 FEB 23 PM 2 36

Benton W. Hancock
President

DOCKET 450 PAGE 594

State of Arizona
County of Yuma
Hereby certify that the within instrument was filed and recorded at the request of

18546

OCT 27 AM 11 35

33

450
594

AMENDED

Notice of Mining Location

LODE CLAIM

Tavin Betts

TO ALL WHOM IT MAY CONCERN:

This Mining Claim, the name of which is the Old 60 & 70 No. 3 lode Mining Claim, situate on lands belonging to the United States of America, and in which there are valuable mineral deposits, was entered upon and located for the purpose of exploration and purchase by Royal Investments, Inc.

Citizens of the United States
(Locator must insert either "a citizen of the United States" or "who has declared his intention of becoming a citizen of the United States.")

the undersigned, on the 10th day of October, 1966.

The length of this claim is 1498.76 feet, and we claim 900 feet, in a Northwesterly direction and 598.76 feet in a Southeasterly direction from the center of the discovery ~~shaft~~ point, at which this notice is posted, lengthwise of the claim, together with 300 feet in width of the surface grounds, on each side of the center of said claim. The general course of the lode deposit and premises is from the Northwest to the Southeast.

The claim is situated and located in the La Paz Mining District, in Yuma County, in the State of Arizona, about 3775 ft. in a S. 58° 30' E. direction from the 1/4 corner of Sections 31 and 36, Township 4 North, Range 20 West, G.S.R.M.

The surface boundaries of the claim are marked upon the ground as follows: Beginning at stone monument

at a point in a N. 55° 41' 18" W. direction 900 feet from the discovery ~~shaft~~ point (at which this notice is posted), being in the center of the West end line of said claim; thence N. 0° 13' 42" E. 303.71 feet to a stone monument, being the Northwest corner of said claim; thence S. 55° 38' 38" E. 1499.54 feet to a stone monument, being at the Northeast corner of said claim; thence S. 0° 13' 42" W. 302.38 feet to a stone monument at the center of the East end of said claim; thence S. 0° 13' 42" W. 300 feet to a stone monument being at the Southeast corner of said claim; thence N. 55° 41' 18" W. 1498.76 feet to a stone monument at the Southwest corner of said claim; thence N. 0° 13' 42" E. 300 feet to the place of beginning.

All done under the provisions of the laws of the United States, and the State of Arizona.

This is an amended Location Notice of the Old 60 & 70 No. 3 lode Mining Claim, located by Wm. F. Mitchell and Ben G. Scott on the 27th day of December, 1954, and recorded in Book 127 of Record of Mines, at page 368, in the office of the County Recorder of the aforesaid County of Yuma to which reference is hereby made, and this amended Location Notice is made and posted to correct errors in the description in the said original Location Notice

Dated and posted on the grounds this 10th day of October, 1966.

Royal Investments, Inc.

Barton W. Hancock
President

STATE OF ARIZONA
COUNTY OF YUMA } ss.

I, Vernon C. Wright, Recorder in and for the County of Yuma, State of Arizona, do hereby certify that the attached and foregoing is a full, true and correct copy of Amended Mining Location Lode Claim

as recorded in Docket 450 at page 594, Records of Yuma County, Arizona.

In Witness Whereof, I have hereunto set my hand and official seal this 27th day of October, A.D., 1955.

(SEAL)

VERNON C. WRIGHT, County Recorder

By [illegible]
Deputy

DOCKET 450 PAGE 595 State of Arizona County of Yuma } 18 5217

Blake & Hancock

OCT 27 AM 11 35

450

595

AMENDED

36

DOCKET 127 588

Notice of Mining Location

LODE CLAIM

35

TO ALL WHOM IT MAY CONCERN:

This Mining Claim, the name of which is the Old Lot 70 No 3 Mining Claim, situate on lands belonging to the United States of America, and in which there are valuable mineral deposits, was entered upon and located for the purpose of exploration and purchase by Wm. F. Mitchell and Ben G. Scott

Citizens of The United States

(Locator must insert either "a citizen of the United States" or "who has declared his intention of becoming a citizen of the United States.")

the undersigned, on the 27th day of December, 1954

The length of this claim is 1500 feet, and we claim 600 feet, in a Southeasterly direction and 900 feet in a Northwesterly direction from the center of the discovery shaft, at which this notice is posted, lengthwise of the claim, together with 300 feet in width of the surface grounds, on each side of the center of said claim. The general course of the lode deposit and premises is from the Northwest to the Southeast

The claim is situated and located in the La Paz Mining District, in Yuma County, in the State of Arizona, about Nine miles in a Westerly direction from Quartzsite about 7 mile Southeast of Gonzales Well and about 3000 feet Southeast of Govt Survey Marker 1/36/31

The surface boundaries of the claim are marked upon the ground as follows: Beginning at monument

at a point in a Southeast direction 600 feet from the discovery shaft (at which this notice is posted), being in the center of the Southeast end line of said claim; thence Southwest 300 feet to a monument being the Southwest corner of said claim; thence Northwest 1500 feet to a monument being at the Northwest corner of said claim; thence Northeast 300 feet to a monument at the center of the Northwest end of said claim; thence Northeast 300 feet to a monument being at the Northeast corner of said claim; thence Southeast 1500 feet to a monument at the Southeast corner of said claim; thence Southwest 300 feet to the place of beginning.

Dated and posted on the grounds this 27th day of December 1954

Wm F. Mitchell

Ben G. Scott

STATE OF ARIZONA, County of Yuma, ss.
I do hereby certify that the within instrument was filed and recorded at the request of Wm F. Mitchell

1955 FEB 23 PM 2 36

3157

18 5217

Blake Hancock

OCT 27 AM 11 35

1.50

595

36

AMENDED

Notice of Mining Location

LODE CLAIM

Clara M. Betti

TO ALL WHOM IT MAY CONCERN:

This Mining Claim, the name of which is the Old 60 & 70 No. 4 lode Mining Claim, situate on lands belonging to the United States of America, and in which there are valuable mineral deposits, was entered upon and located for the purpose of exploration and purchase by Royal Investments, Inc.

Citizens of the United States
(Locator must insert either "a citizen of the United States" or "who has declared his intention of becoming a citizen of the United States.")

the undersigned, on the 10th day of October, 19 66

The length of this claim is 1435.39 feet, and we claim 835.39 feet, in a Northwesterly direction and 600 feet in a Southeasterly direction from the center of the discovery ~~shaft~~ point, at which this notice is posted, lengthwise of the claim, together with 300 feet in width of the surface grounds, on each side of the center of said claim. The general course of the lode deposit and premises is from the Northwest to the Southeast

The claim is situated and located in the La Paz Mining District, in Yuma County, in the State of Arizona, about 2241 ft. in a S. 75° E. direction from the 1/4 corner of Sections 31 and 36, Township 4 North, Range 20 West, G.S.R.M.

The surface boundaries of the claim are marked upon the ground as follows: Beginning at stone monument

at a point in a S. 55° 49' 21" E. direction 600 feet from the discovery ~~shaft~~ point (at which this notice is posted), being in the center of the East end line of said claim; thence S. 37° 28' 42" W. 300 feet to a stone monument, being the Southeast corner of said claim; thence N. 53° 46' 55" W. 1433.35 feet to a stone monument, being at the Southwest corner of said claim; thence N. 37° 28' 42" E. 248.87 feet to a stone monument at the center of the West end of said claim; thence N. 37° 28' 42" E. 45.64 feet to a stone monument being at the Northwest corner of said claim; thence S. 82°30' E. 609.2 ft.; thence S. 54°35'05" E. 905.89 feet to a stone monument at the Northeast corner of said claim; thence S. 37° 28' 42" W. 300 feet to the place of beginning.

All done under the provisions of the laws of the United States, and the State of Arizona.

This is an amended Location Notice of the Old 60 & 70 No. 4 lode Mining Claim, located by Wm. F. Mitchell and Ben G. Scott on the 10th day of January, 19 55, and recorded in Book 127 of Record of Mines, at page 369, in the office of the County Recorder of the aforesaid County of Yuma to which reference is hereby made, and this amended Location Notice is made and posted to correct errors in the description in the said original Location Notice

Dated and posted on the grounds this 10th day of October, 19 66

Royal Investments, Inc.

Burton W. Hancock
President

STATE OF ARIZONA
COUNTY OF YUMA } ss.

I, Vernon C. Wright, Recorder in and for the County of Yuma, State of Arizona, do hereby certify that the attached and foregoing is a full, true and correct copy of Amended Mining Location Lode Claim as recorded in Docket 450 at page 595, Records of Yuma County, Arizona.

37

In Witness Whereof, I have hereunto set my hand and official seal this 27th day of October, A.D., 1955.

(SEAL)

VERNON C. WRIGHT, County Recorder

By [signature]
Deputy

in a Southeast direction and 400 feet in a Northwest direction from the center of the discovery shaft, at which this notice is posted, lengthwise of the claim, together with 300 feet in width of the surface grounds, on each side of the center of said claim. The general course of the lode deposit and premises is from the Northwest to the Southeast

The claim is situated and located in the La Paz Mining District, in Yuma County, in the State of Arizona, about Nine miles in a Westerly direction from Quartzsite, about ½ mile Southeast of Gonzales well, and about ¼ mile Easterly of Govt Survey marker ¼ 36/31

The surface boundaries of the claim are marked upon the ground as follows: Beginning at monument

at a point in a Southeast direction 600 feet from the discovery shaft (at which this notice is posted), being in the center of the Southeast end line of said claim; thence Southwest 300 feet to a monument being the Southwest corner of said claim; thence Northwest 1500 feet to a monument being at the Northwest corner of said claim; thence Northeast 300 feet to a monument at the center of the Northwest end of said claim; thence Northeast 300 feet to a monument being at the Northeast corner of said claim; thence Southeast 1500 feet to a monument at the Southeast corner of said claim; thence Southwest 300 feet to the place of beginning.

Dated and posted on the grounds this 10th day of January, 1955

[signature]
Ben H. [signature]

STATE OF ARIZONA, County of Yuma, ss.
I do hereby certify that the within instrument was filed and recorded at the request of Wm F. Mitchell

3153

1955 FEB 23 PM 2 35

President

No. 87—AMENDED NOTICE OF MINING LOCATION
A. P. Line Legal Blanks, Phoenix, Arizona

DOCKET 459 PAGE 596 State of Arizona County of Yuma 18548

I hereby certify that the within instrument was filed and recorded at the request of Blake T. Hancock

39

AMENDED

66 OCT 27 AM

DOCKET 127 PAGE 369

38

Notice of Mining Location

LODE CLAIM

TO ALL WHOM IT MAY CONCERN:

This Mining Claim, the name of which is the Old 60 & 70 No 4 Mining Claim, situate on lands belonging to the United States of America, and in which there are valuable mineral deposits, was entered upon and located for the purpose of exploration and purchase by Wm F. Mitchell and Ben G. Scott

Citizens of the United States

(Locator must insert either "a citizen of the United States" or "who has declared his intention of becoming a citizen of the United States")

the undersigned, on the 10th day of January 1955

The length of this claim is 1500 feet, and We claim 600 feet, in a Southeast direction and 900 feet in a Northwest direction from the center of the discovery shaft, at which this notice is posted, lengthwise of the claim, together with 300 feet in width of the surface grounds, on each side of the center of said claim. The general course of the lode deposit and premises is from the Northwest to the Southeast

The claim is situated and located in the La Paz Mining District, in Yuma County, in the State of Arizona, about Nine miles in a Westerly direction from Quartzsite, about ½ mile Southeast of Gonzales Well, and about ¼ mile Easterly of Govt Survey marker ¼ 36/31

The surface boundaries of the claim are marked upon the ground as follows: Beginning at monument

at a point in a Southeast direction 600 feet from the discovery shaft (at which this notice is posted), being in the center of the Southeast end line of said claim; thence Southwest 300 feet to a monument being the Southwest corner of said claim; thence Northwest 1500 feet to a monument being at the Northwest corner of said claim; thence Northeast 300 feet to a monument at the center of the Northwest end of said claim; thence Northeast 300 feet to a monument being at the Northeast corner of said claim; thence Southeast 1500 feet to a monument at the Southeast corner of said claim; thence Southwest 300 feet to the place of beginning.

Dated and posted on the grounds this 10th day of January 1955

Wm F. Mitchell

Ben H. Scott

STATE OF ARIZONA, County of Yuma, ss.
I do hereby certify that the within instrument was filed and recorded at the request of Wm F. Mitchell

3153

1955 FEB 23 PM 2 35

President

DOCKET 450 PAGE 596 State of Arizona 18548

I hereby certify that the within instrument was filed and recorded at the request of Blake T. Hancock

'66 OCT 27 AM 11 36

In Book 450 Page 596

and time

By Cora G. Seth
County Recorder

39

AMENDED

Notice of Mining Location

LODE CLAIM

TO ALL WHOM IT MAY CONCERN:

This Mining Claim, the name of which is the Old 60 & 70 No. 5 lode Mining Claim, situate on lands belonging to the United States of America, and in which there are valuable mineral deposits, was entered upon and located for the purpose of exploration and purchase by Royal Investments, Inc.

Citizens of the United States
(Locator must insert either "a citizen of the United States" or "who has declared his intention of becoming a citizen of the United States.")

the undersigned, on the 10th day of October, 19 66.

The length of this claim is 1499.54 feet, and we claim 1299.54 feet, in a Northwesterly direction and 200 feet in a Southeasterly direction from the center of the discovery ~~shaft~~ point, at which this notice is posted, lengthwise of the claim, together with 300 feet in width of the surface grounds, on each side of the center of said claim. The general course of the lode deposit and premises is from the Northwest to the Southeast

The claim is situated and located in the La Paz Mining District, in Yuma County, in the State of Arizona, about 4079 ft. in a S. 66° E., direction from the 1/4 corner of Sections 31 and 36, Township 4 North, Range 20 West, G.S.R.M.

The surface boundaries of the claim are marked upon the ground as follows: Beginning at stone monument

at a point in a S. 55° 38' 38" E., direction 200 feet from the discovery ~~shaft~~ point (at which this notice is posted), being in the center of the East end line of said claim: thence N. 37° 28' 42" E., 296.4 feet to a stone monument, being the Northeast corner of said claim; thence N. 55° 30' 22" W., 1499.33 feet to a stone monument, being at the Northwest corner of said claim; thence S. 37° 28' 42" W., 300 feet to a stone monument at the center of the West end of said claim; thence S. 37° 28' 42" W., 300 feet to a stone monument being at the Southwest corner of said claim; thence S. 55° 38' 38" E., 1499.54 feet to a stone monument at the Southeast corner of said claim; thence N. 37° 28' 42" E., 300 feet to the place of beginning.

All done under the provisions of the laws of the United States, and the State of Arizona.

This is an amended Location Notice of the Old 60 & 70 No. 5 lode Mining Claim, located by Wm. F. Mitchell and Ben G. Scott on the 9th day of January, 1955, and recorded in Book 127 of Record of Mines, at page 370, in the office of the County Recorder of the aforesaid County of Yuma to which reference is hereby made, and this amended Location Notice is made and posted to correct errors in the description in the said original Location Notice

Dated and posted on the grounds this 10th day of October, 19 66.

Royal Investments, Inc.

Benton W. Hancock
President

STATE OF ARIZONA } ss.
COUNTY OF YUMA

40

I, Vernon C. Wright, Recorder in and for the County of Yuma, State of Arizona, do hereby certify that the attached and foregoing is a full, true and correct copy of

Amended Mining Location Lode Claim

as recorded in Docket 450 at page 595, Records of Yuma County, Arizona.

In Witness Whereof, I have hereunto set my hand and official seal this 27th day of October, A.D., 1955.

(SEAL)

VERNON C. WRIGHT, County Recorder

By [signature]
Deputy

41

LODE CLAIM

TO ALL WHOM IT MAY CONCERN:

This Mining Claim, the name of which is the Old 60 & 70, No 5 Mining Claim, situate on lands belonging to the United States of America, and in which there are valuable mineral deposits, was entered upon and located for the purpose of exploration and purchase by Wm F. Mitchell and Ben G. Scott

Citizens of the United States
(Locator must insert either "a citizen of the United States" or "who has declared his intention of becoming a citizen of the United States.")

the undersigned, on the 9th day of January, 1955

The length of this claim is 1500 feet, and we claim 200 feet, in a Southeasterly direction and 1300 feet in a Northwesterly direction from the center of the discovery shaft, at which this notice is posted, lengthwise of the claim, together with 300 feet in width of the surface grounds, on each side of the center of said claim. The general course of the lode deposit and premises is from the Northwest to the Southeast

The claim is situated and located in the La Paz Mining District, in Yuma County, in the State of Arizona, about Nine miles in a Westerly direction from Quartzsite about 1 mile southeast of Gonzales well and about 1 mile southeast of Govt Survey Tp 26/31

The surface boundaries of the claim are marked upon the ground as follows: Beginning at Stone monument

at a point in a Southeasterly direction 200 feet from the discovery shaft (at which this notice is posted), being in the center of the South [illegible] line of said claim; thence Southwest 300 feet to a [illegible] being the Southwest corner of said claim; thence Northwest 1500 [illegible] Northwest corner of said claim; [illegible] monument at the center of [illegible] Northeast [illegible] [illegible]

[illegible]

F. Mitchell

DOCKET 450 PAGE 597

State of Arizona
County of Yuma } 18549

was filed and recorded at the request of
Blake & Hancock
1966 OCT 27 AM 11 37
450
597
... the day
... County Recorder
Cora M. Betts
Deputy Recorder

AMENDED

Notice of Mining Location

LODE CLAIM

TO ALL WHOM IT MAY CONCERN:

This Mining Claim, the name of which is the Old 60 & 70 No. 5 lode

DOCKET 127 PAGE 370

Notice of Mining Location

LODE CLAIM

41

TO ALL WHOM IT MAY CONCERN:

This Mining Claim, the name of which is the Old 60 & 70, No 5 Mining Claim, situate on lands belonging to the United States of America, and in which there are valuable mineral deposits, was entered upon and located for the purpose of exploration and purchase by Wm F. Mitchell and Ben G. Scott

Citizens of the United States
(Locator must insert either "a citizen of the United States" or "who has declared intention of becoming a citizen of the United States.")

the undersigned, on the 9th day of January 1955

The length of this claim is 1500 feet, and we claim 200 feet, in a Southeasterly direction and 1300 feet in a Northwesterly direction from the center of the discovery shaft, at which this notice is posted, lengthwise of the claim, together with 300 feet in width of the surface grounds, on each side of the center of said claim. The general course of the lode deposit and premises is from the Northwest to the Southeast

The claim is situated and located in the La Paz Mining District, in Yuma County, in the State of Arizona, about Nine miles in a Westerly direction from Quartzsite about 1 mile southeast of Gonzales well and about ½ mile southeast of Govt Survey Ty 36/31

The surface boundaries of the claim are marked upon the ground as follows: Beginning at Stone monument

at a point in a Southeasterly direction 200 feet from the discovery shaft (at which this notice is posted), being in the center of the South [illegible] end line of said claim; thence Southwest 300 feet to a [illegible] being the Southwest corner of said claim; thence Northwest 1500 feet to a [illegible] the Northwest corner of said claim; thence [illegible] monument at the center of the [illegible] Northeast [illegible] to a [illegible] corner of [illegible] Southwest [illegible]

[illegible] and posted on the [illegible]

County of Yuma, ss.
[illegible]
F. Mitchell

DOCKET 450 PAGE 597 County of Yuma 18549

was filed and recorded at the request of Blake & Hancock

1966 OCT 27 AM 11 37

450

597

AMENDED

Notice of Mining Location

LODE CLAIM

Clara M. Betts County Recorder

Deputy Recorder

TO ALL WHOM IT MAY CONCERN:

This Mining Claim, the name of which is the Old 60 & 70 No. 6 lode Mining Claim, situate on lands belonging to the United States of America, and in which there are valuable mineral deposits, was entered upon and located for the purpose of exploration and purchase by Royal Investments, Inc.

Citizens of the United States
(Locator must insert either "a citizen of the United States" or "who has declared his intention to become a citizen of the United States.")

the undersigned, on the 10th day of October, 19 66.

The length of this claim is 1499.33 feet, and we claim 1099.33 feet, in a Norhwesterly direction and 400 feet in a Southeasterly direction from the center of the discovery point at which this notice is posted, lengthwise of the claim, together with 300 feet in width of the surface grounds, on each side of the center of said claim. The general course of the lode deposit and premises is from the Northwest to the Southeast.

The claim is situated and located in the La Paz Mining District, in Yuma County, in the State of Arizona, about 4020 ft. in a S. 74° 30' E. direction from the 1/4 corner of Sections 31 and 36, Township 4 North, Range 20 West, G.S.R.M.

The surface boundaries of the claim are marked upon the ground as follows: Beginning at stone monument

at a point in a S. 55° 30' 22" E., direction 400 feet from the discovery point (at which this notice is posted), being in the center of the East end line of said claim; thence S. 37° 28' 42" W., 298 feet to a stone monument, being the Southeast corner of said claim; thence N. 55° 30' 22" W., 1499.33 feet to a stone monument, being at the Southwest corner of said claim; thence N. 37° 28' 42" E., 298 feet to a stone monument at the center of the West end of said claim; thence N. 37° 28' 42" E., 284.37 feet to a stone monument being at the Northwest corner of said claim; thence S. 56° 03' 35" E., 1500.16 feet to a stone monument at the Northeast corner of said claim; thence S. 37° 28' 42" W., 278.89 feet to the place of beginning.

All done under the provisions of the laws of the United States, and the State of Arizona.

This is an amended Location Notice of the Old 60 & 70 No. 6 lode Mining Claim, located by Wm. F. Mitchell and Ben C. Scott on the 20th day of January, 19 55, and recorded in Book 127 of Record of Mines, at page 371, in the office of the County Recorder of the aforesaid County of Yuma to which reference is hereby made, and this amended Location Notice is made and posted to correct errors in the description in the said original Location Notice

Dated and posted on the grounds this 10th day of October, 19 66.

Royal Investments, Inc.

Burton W. Hancock
President

STATE OF ARIZONA
COUNTY OF YUMA } ss.

42

I, Vernon C. Wright, Recorder in and for the County of Yuma, State of Arizona, do hereby certify that the attached and foregoing is a full, true and correct copy of Amended Mining Location Lode Claim as recorded in Docket 450 at page 597, Records of Yuma County, Arizona.

In Witness Whereof, I have hereunto set my hand and official seal this 27th day of October, A.D., 19 55.

(SEAL)

VERNON C. WRIGHT, County Recorder

By [signature]
Deputy

DOCKET 200 PAGE 050

18550

State of Arizona
County of Yuma } I hereby certify that the within instrument was filed and recorded at the request of Blake J. Stancroft
OCT 27 AM 11 37
in Docket 450 598

44

AMENDED

Notice of Mining Location

LODE CLAIM

TO ALL WHOM IT MAY CONCERN:

Old Gold No. 7 lode

DOCKET 127 PAGE 371

Notice of Mining Location

LODE CLAIM

TO ALL WHOM IT MAY CONCERN:

This Mining Claim, the name of which is the Old Gold No 7 lode Mining Claim, situate on lands belonging to the United States of America, and in which there are valuable mineral deposits, was entered upon and located for the purpose of exploration and purchase by Wm F. Mitchell and Ben H. Scott

Citizens of the United States

(Locator must insert either "a citizen of the United States" or "who has declared his intention of becoming a citizen of the United States.")

the undersigned, on the 20th day of January, 1955

The length of this claim is 1500 feet, and we claim 400 feet, in a Southeasterly direction and 1100 feet in a Northwesterly direction from the center of the discovery shaft, at which this notice is posted, lengthwise of the claim, together with 300 feet in width of the surface grounds, on each side of the center of said claim. The general course of the lode deposit and premises is from the Northwest to the Southeast

The claim is situated and located in the La Paz Mining District, in Yuma County, in the State of Arizona, about Nine miles in a westerly direction from Quartzsite and about 1 mile Southeast of Gonzales Well, and about 2 mile Southeast of Gert Survey 4 36/21

The surface boundaries of the claim are marked upon the ground as follows: Beginning at monument

at a point in a Southeast direction 400 feet from the discovery shaft (at which this notice is posted), being in the center of the South-east end line of said claim; thence Southwest 300 feet to a monument, being the Southwest corner of said claim; thence Northwest 1500 feet to a monument being at the Northwest corner of said claim; thence Northeast 300 feet to a monument at the center of the Northwest end of said claim; thence Northeast 300 feet to a monument being at the Northeast corner of said claim; thence Southeast 1500 feet to a monument at the Southeast corner of said claim; thence Southwest 300 feet to the place of beginning.

Dated and posted on the grounds this 20th day of January, 1955

Wm F. Mitchell
Ben H. Scott

STATE OF ARIZONA, County of Yuma, ss.
I do hereby certify that the within instrument was filed and recorded at the request of Wm F Mitchell

3160

1955 FEB 23 PM 2 36

43

DOCKET 450 PAGE 598

18550

44

AMENDED

Notice of Mining Location

LODE CLAIM

TO ALL WHOM IT MAY CONCERN:

This Mining Claim, the name of which is the Old 60 & 70 No. 7 lode Mining Claim, situate on lands belonging to the United States of America, and in which there are valuable mineral deposits, was entered upon and located for the purpose of exploration and purchase by Royal Investments, Inc.

Citizens of the United States
(Locator must insert either "a citizen of the United States" or "who has declared his intention of becoming a citizen of the United States.")

the undersigned, on the 10th day of October, 19 66

The length of this claim is 1455.33 feet,

and we claim 1255.33 feet,

in a Southeasterly direction and 200

feet in a Northwesterly direction from

the center of the discovery ~~shaft~~ point, at which this notice is posted, lengthwise of the claim, together with 300 feet in width of the surface grounds, on each side of the center of said claim. The general course of the lode deposit and premises is from the Northwest to the Southeast

The claim is situated and located in the La Paz Mining District, in Yuma County, in the State of Arizona, about 3020 ft.

in a N. 85° 45' E. direction from the 1/4 corner of

Sections 31 and 36, Township 4 North, Range 20 West, G.S.R.M.

The surface boundaries of the claim are marked upon the ground as follows: Beginning at stone monument

at a point in a N. 56° 03' 35" W. direction 200 feet from the discovery ~~shaft~~ point (at which this notice is posted), being in the center of the West end line of said claim; thence N. 41° 16' 22" E. 306.92 feet to a stone monument, being the Northwest corner of said claim; thence S. 56° 11' 20" E. 1455.75 feet to a stone monument, being at the Northeast corner of said claim; thence S. 41° 16' 22" W. 301.23 feet to a stone monument at the center of the East end of said claim; thence S. 41° 16' 22" W. 291.79 feet to a stone monument being at the Southeast corner of said claim; thence N. 56° 03' 35" W. 1455.33 feet to a stone monument at the Southwest corner of said claim; thence N. 41° 16' 22" E. 291.79 feet to the place of beginning.

All done under the provisions of the laws of the United States, and the State of Arizona.

This is an amended Location Notice of the Old 60 & 70 No. 7 lode Mining Claim, located by Wm. F. Mitchell and Ben T. Scott on the 15th day of February, 19 55, and recorded in Book 127 of Record of Mines, at page 372, in the office of the County Recorder of the aforesaid County of Yuma to which reference is hereby made, and this amended Location Notice is made and posted to correct errors in the description in the said original Location Notice

Dated and posted on the grounds this 10th day of October, 1966

Royal Investments, Inc.

Burton W. Hancock
President

STATE OF ARIZONA
COUNTY OF YUMA } ss.

45

I, Vernon C. Wright, Recorder in and for the County of Yuma, State of Arizona, do hereby certify that the attached and foregoing is a full, true and correct copy of Amended Mining Location Lode Claim as recorded in Docket 450 at page 598, Records of Yuma County, Arizona.

In Witness Whereof, I have hereunto set my hand and official seal this 27th day of October, A.D., 1955.

(SEAL)

VERNON C. WRIGHT, County Recorder

By [signature]
Deputy

This Mining Claim, the name of which is the [illegible] Mining Claim, situate on lands belonging to the United States of America, and in which there are valuable mineral deposits, was entered upon and located for the purpose of exploration and purchase by Wm F. Mitchell & Ben G. Scott

Citizens of The United States
(Locator must insert either "a citizen of the United States" or "who has declared his intention of becoming a citizen of the United States.")

the undersigned, on the 15th day of February, 1955

The length of this claim is 1500 feet, and We claim 200 feet, in a Northwesterly direction and 1300 feet in a Southeasterly direction from the center of the discovery shaft, at which this notice is posted, lengthwise of the claim, together with 300 feet in width of the surface grounds, on each side of the center of said claim. The general course of the lode deposit and premises is from the Northwest to the Southeast

The claim is situated and located in the La Paz Mining District, in Yuma County, in the State of Arizona, about Nine miles in a Westerly direction from Quartzsite and about 1 mile Easterly of Grizzales well and about ½ mile Easterly from Gert Survey marker 14 36/31

The surface boundaries of the claim are marked upon the ground as follows: Beginning at Monument

at a point in a Southeast direction 1300 feet from the discovery shaft (at which this notice is posted), being in the center of the Southeast end line of said claim; thence Southwest 300 feet to a monument, being the Southwest corner of said claim; thence Northwest 1500 feet to a monument being at the Northeast corner of said claim; thence Northeast 300 feet to a monument at the center of the Northeast end of said claim; thence Northeast 200 feet to a monument being at the Northeast corner of said claim; thence Southeast 1500 feet to a monument at the Southeast corner of said claim; thence Southwest 300 feet to the place of beginning.

Dated and posted on the grounds this 15th day of February, 1955

Wm F. Mitchell
Ben G. Scott

STATE OF ARIZONA, County of Yuma, ss.
I do hereby certify that the within instrument was filed and recorded at the request of Wm F. Mitchell

1955 FEB 23 PM 2 22

3161

Form 3400-9
(August 1967)
(formerly 4-688)

UNITED STATES
DEPARTMENT OF THE INTERIOR
BUREAU OF LAND MANAGEMENT

CERTIFICATE OF EXPENDITURES, IMPROVEMENTS, AND MINERAL SURVEY

Land Office & Serial Number

Date

Name of Claimant

Mineral Survey Number

DOCKET 127 PAGE 372

Notice of Mining Location

LODE CLAIM

46

TO ALL WHOM IT MAY CONCERN:

This Mining Claim, the name of which is the Old 60 & 70 Nor Mining Claim, situate on lands belonging to the United States of America, and in which there are valuable mineral deposits, was entered upon and located for the purpose of exploration and purchase by Wm F. Mitchell & Ben G. Scott

Citizens of The United States
(Locator must insert either "a citizen of the United States" or "who has declared his intention of becoming a citizen of the United States.")

the undersigned, on the 15th day of February, 1955

The length of this claim is 1500 feet, and WC claim 200 feet, in a Northwesterly direction and 1300 feet in a Southeasterly direction from the center of the discovery shaft, at which this notice is posted, lengthwise of the claim, together with 300 feet in width of the surface grounds, on each side of the center of said claim. The general course of the lode deposit and premises is from the Northwest to the Southeast

The claim is situated and located in the La Paz Mining District, in Yuma County, in the State of Arizona, about Nine miles in a westerly direction from Quartzsite and about 1 mile Easterly of Gonzales well and about ½ mile Easterly from Gov't Survey marker 14 36/31

The surface boundaries of the claim are marked upon the ground as follows: Beginning at Monument

at a point in a Southeast direction 1300 feet from the discovery shaft (at which this notice is posted), being in the center of the Southeast end line of said claim; thence Southwest 300 feet to a monument, being the Southwest corner of said claim; thence Northwest 1500 feet to a monument being at the Northeast corner of said claim; thence Northeast 300 feet to a monument at the center of the Northeast of said claim; thence Northeast 200 feet to a monument being at the Northeast corner of said claim; thence Southeast 1500 feet to a monument at the Southeast corner of said claim; thence Southwest 300 feet to the place of beginning.

Dated and posted on the grounds this 15th day of February 1955

Wm F. Mitchell
Ben G. Scott

STATE OF ARIZONA, County of Yuma, ss.
I hereby certify that the within instrument was filed and recorded at the request of Wm F. Mitchell

3161

1955 FEB 15 PM 2 [illegible]

Form 3400-9
(August 1967)
(formerly 4-688)

UNITED STATES
DEPARTMENT OF THE INTERIOR
BUREAU OF LAND MANAGEMENT

Land Office & Serial Number

Date

CERTIFICATE OF EXPENDITURES, IMPROVEMENTS, AND MINERAL SURVEY

Name of Claimant

Royal Investments, Inc.

Mineral Survey Number

4646

I HEREBY CERTIFY That the record of the above-described mineral survey furnishes such an accurate description of all claims embraced within the survey that it will, if incorporated into a patent, serve fully to identify the premises and that references are made in the survey to natural objects or permanent monuments so that the location of the claims will be perpetuated and fixed.

I FURTHER CERTIFY That the record reveals not less than $500 worth of labor has been expended for improvements upon or for the benefit of each of the lode claims embraced within the survey and that the improvements were made by the claimant or his grantors.

Date

December 11, 1967

Authorized Signature

KENNETH F. HANSEN
Chief, Division of Engineering

(See reverse)

RECEIVED
MAR - 7 1990
TUCSON, AZ 85703

MINERAL SURVEY No. 4646 ARIZONA

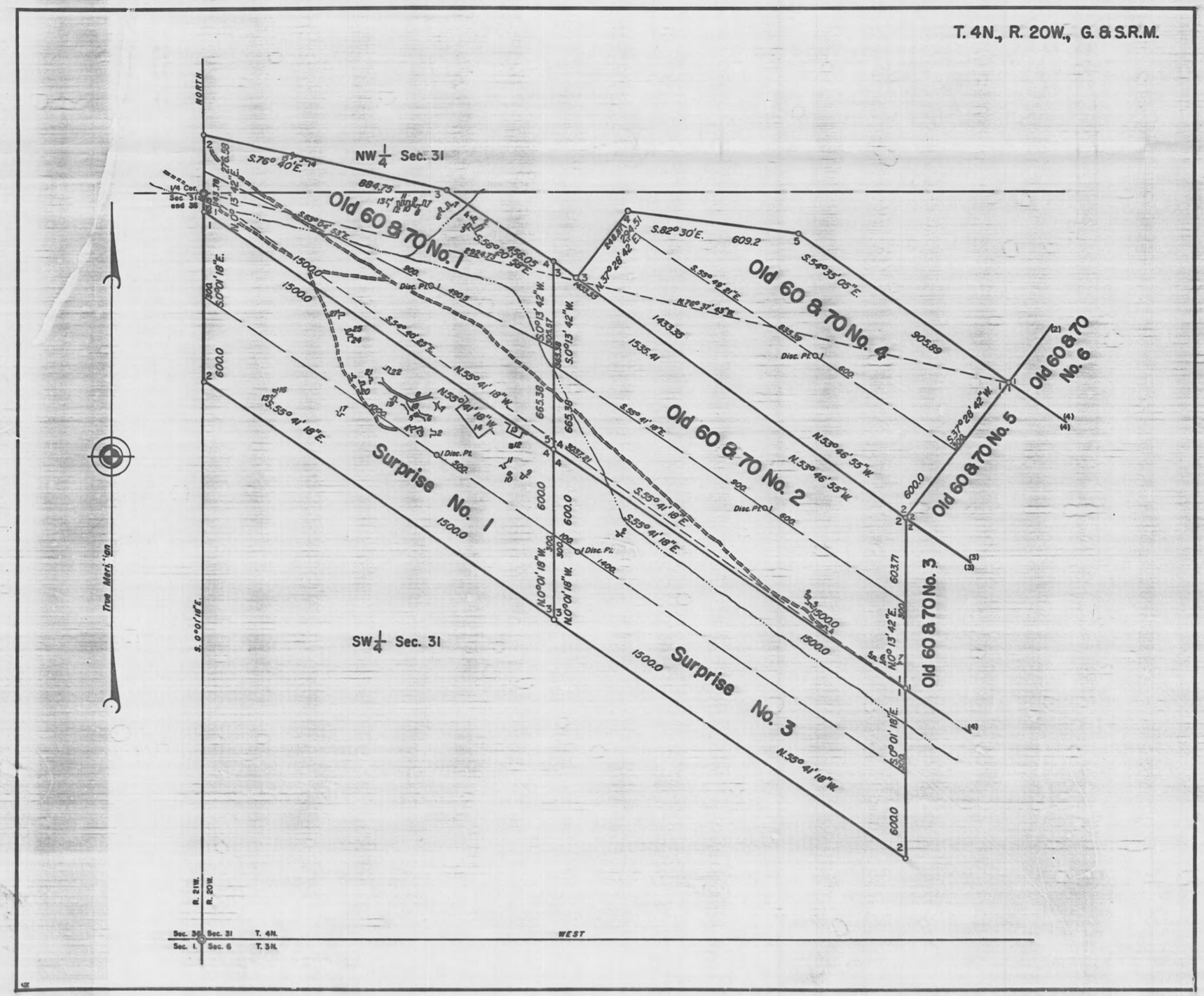

CLAIM OF

Royal Investments, Inc.

KNOWN AS THE

Old 60 & 70 Nos. 1, 2, 3, 4, 5, 6 & 7, Surprise No. 1 & Surprise No. 3 LODES

SITUATE IN

Sec. 31, T. 4N., R. 20W., G. & S.R.M.
YUMA COUNTY
La Paz Mining District
Arizona Land District
Lat. 33°38'36"N., Long. 114°22'06"W., at Cor. No. 1, Surprise No. 1

0 50 100 200 300 400 500 600 700 800 900 1000
Feet

Magnetic Declination, 15°E.

RECEIVED
MAR - 7 1990
BOX 5584
TUCSON, AZ 85703

T. 4N., R. 20W., G. & S.R.M.

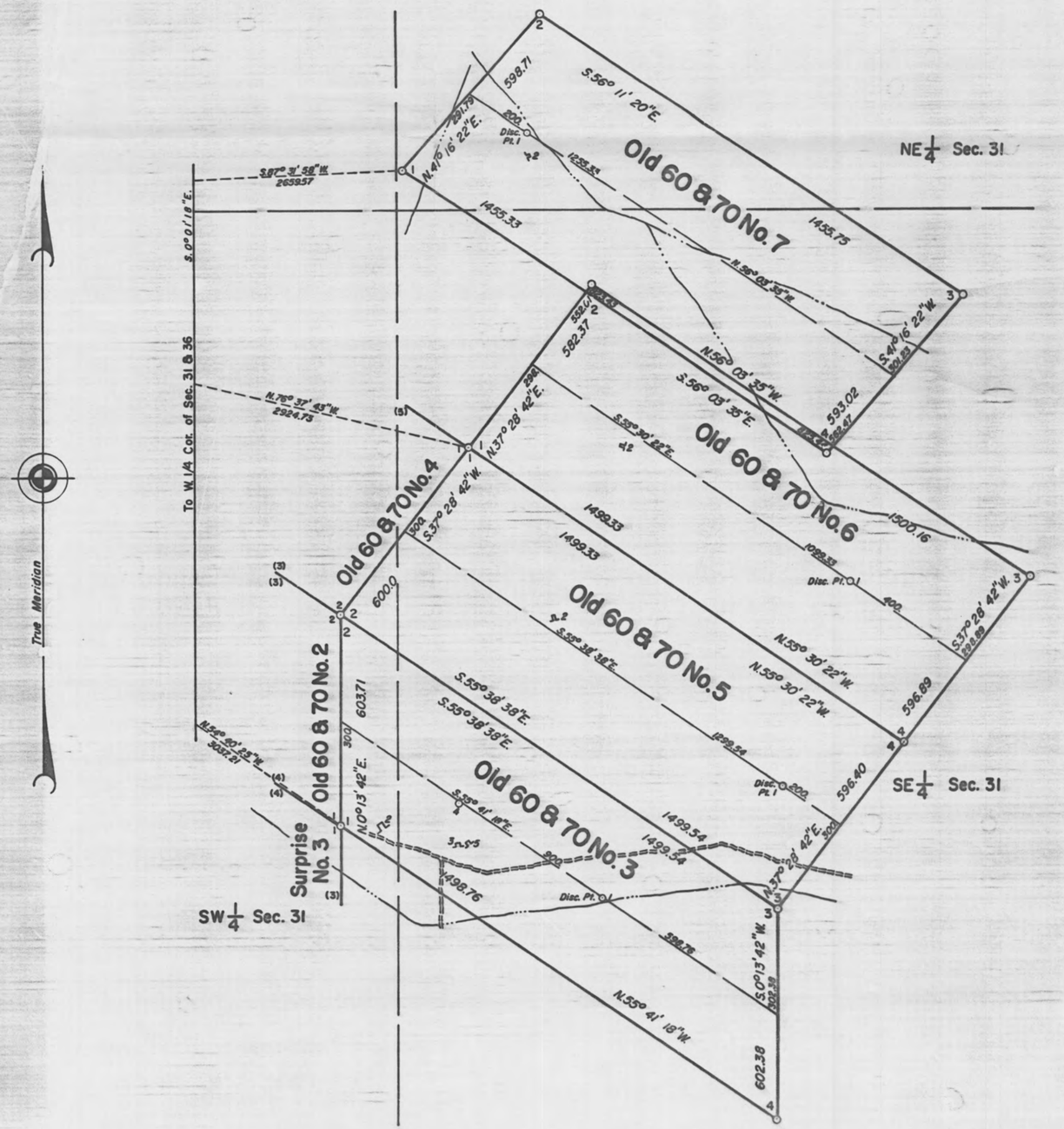

Sheet 2 of 2

MINERAL SURVEY No. 4646 ARIZONA

RECEIVED
MAR - 7 1990
BOX 5964
TUCSON, AZ. 85703

0 50 100 200 300 400 500 600 700 800 900 1000

Feet

Magnetic Declination, 15° E.

Surveyed Aug. 30 to Dec. 19, 1966
By Louis A. Cornejo, Mineral Surveyor

UNITED STATES DEPARTMENT OF THE INTERIOR
BUREAU OF LAND MANAGEMENT

Phoenix, Arizona, November 13, 1967
I hereby certify that this plat of Mineral Survey No. 4646, Arizona, is strictly conformable to the field notes of said survey which have been examined and approved.

Riley C. Harman
Acting State Director

File: Survey SE 90

STATION	B.S.	F.S	V.A.	V.A	H.A. (RT. L)	BEARING	S.D.	H.D.	Δ ELEV FT.	ELEV. FT.	COMMENTS
060+70-1-1 HI 3.8' HT 4.5	060+70-1-2		5.70	+	0.00	N				1020.00	– Estimated from USGS. Quad. contours.
"	"	PAD A	6.85	+	156.52	S23.5E	591.65	587.40	70.00	1090.00	
"	"	PAD B	5.90	+	133.73	S43.3E	1295.40	1288.54	132.45	1152.45	
"	"	G-1	7.00	+	135.33	S44.66E	1417.76	1407.22	171.23	1191.23	✓ Good Elev.
PAD A HI 4.5' HT 4.5'	060+70-1-1	RDH SE-2	3.50	-	143.00		206.56	206.20	12.59	1077.00	
	"	PAD B	4.80	+	141.35		783.96	781.21	65.37	1155.00	
"	"	G-1	(6.80 apx.	+)	145.20		892.00	885.73	104.87	1194.87	– (Apx. elev.). use: 1190.5
"	"	OTCP HILL	7.60	+	115.75		454.50	450.51	59.58	1149.58	
"		DDH SE-1 AMOCO	6.40	-	66.50		361.43	359.18	40.00	1050.00	
G-1	PAD A	Q-1	21.63	-	53.55		293.12	272.48	100.43	1090.80	
"	"	G-2	11.52	-	37.69		600.20	588.10	117.47	1073.75	
"	"	SE-5	17.38	-	56.15		473.77	452.13	135.08	1056.15	
"	"	Q-2, Q-6	9.61	-	57.50		852.55	840.60	140.27	1050.96	
"	"	Q-3	18.36	-	127.70		390.95	371.06	116.85	1074.38	
"	"	SE-7	3.34	-	170.54		1455.15	1452.68	84.61	1106.62	
"	"	KM PAD C	1.21	-	166.34		1692.25	1691.87	35.76	1155.47	
"	"	Q-5	10.06	-	33.97		898.82	885.01	154.55	1036.68	
Q-3	G-1		18.13	+	0.00		390.60	371.22	115.49	1189.87	– Good elev.
"	"	SE-8	3.10	-	28.84		99.03	98.89	5.34	1069.04	
"	"	H-2	.94	-	313.59		52.54	52.53	.87	1073.51	
"	"	SE-4	1.39	+	264.13		125.22	125.18	3.05	1077.42	
"	"	H-1	.57	-	39.79		203.96	203.95	2.02	1072.36	– Adit Portal is 4'-8' SW. of H-1.
"	"	SE-3	1.63	-	41.35		234.39	234.29	6.66	1067.71	
KM PAD C	G-1		1.20	+	0.00		1692.20	1691.83	35.43	1155.80	
"	"	SE-6	6.72	-	203.52		192.95	191.63	22.41	1133.39	
"	"	G-3	3.25	+	186.13		1211.30	1209.35	68.59	1224.39	

PAGE 1 of 3
SE Claims
7/20-22/90
1" = 200'

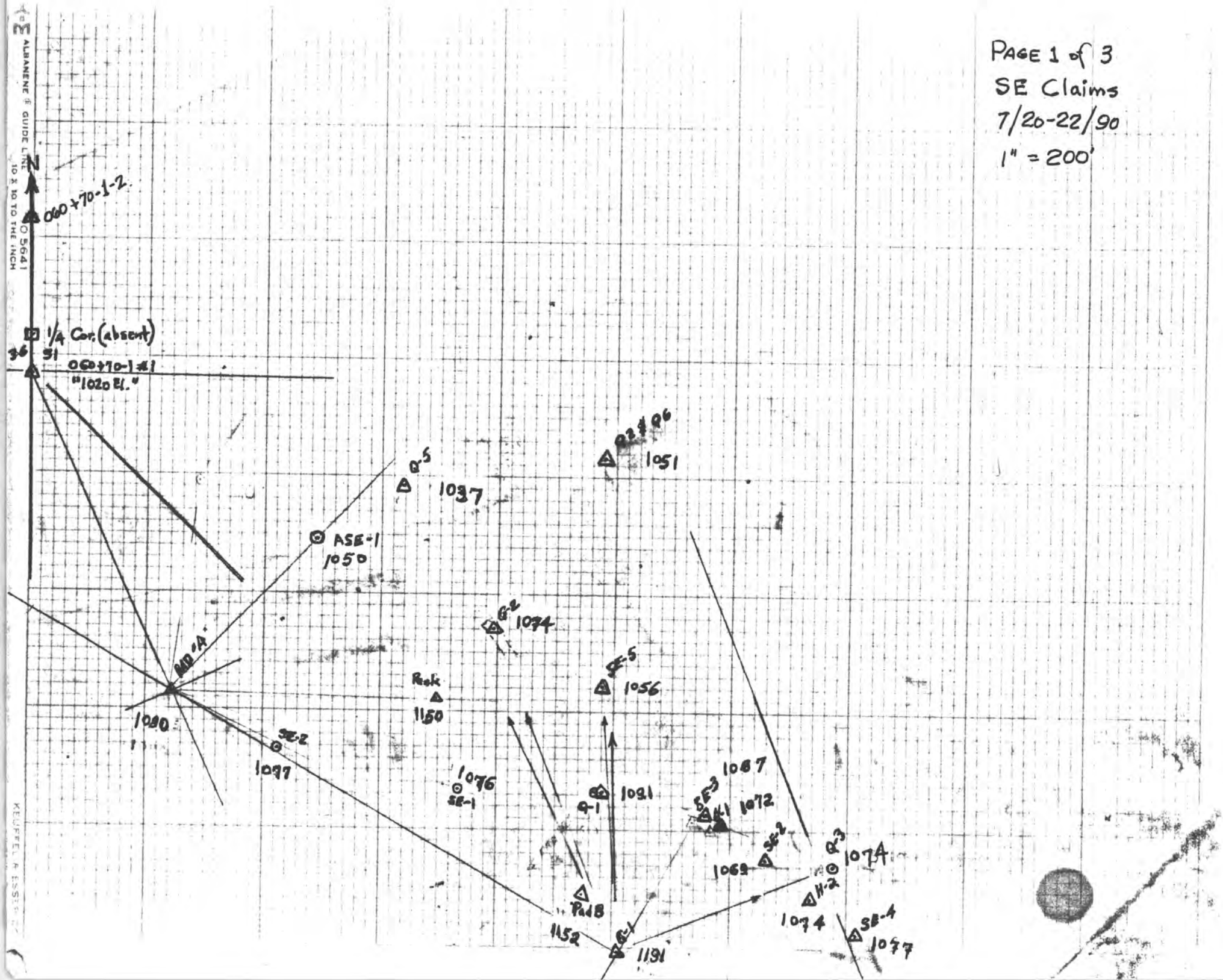

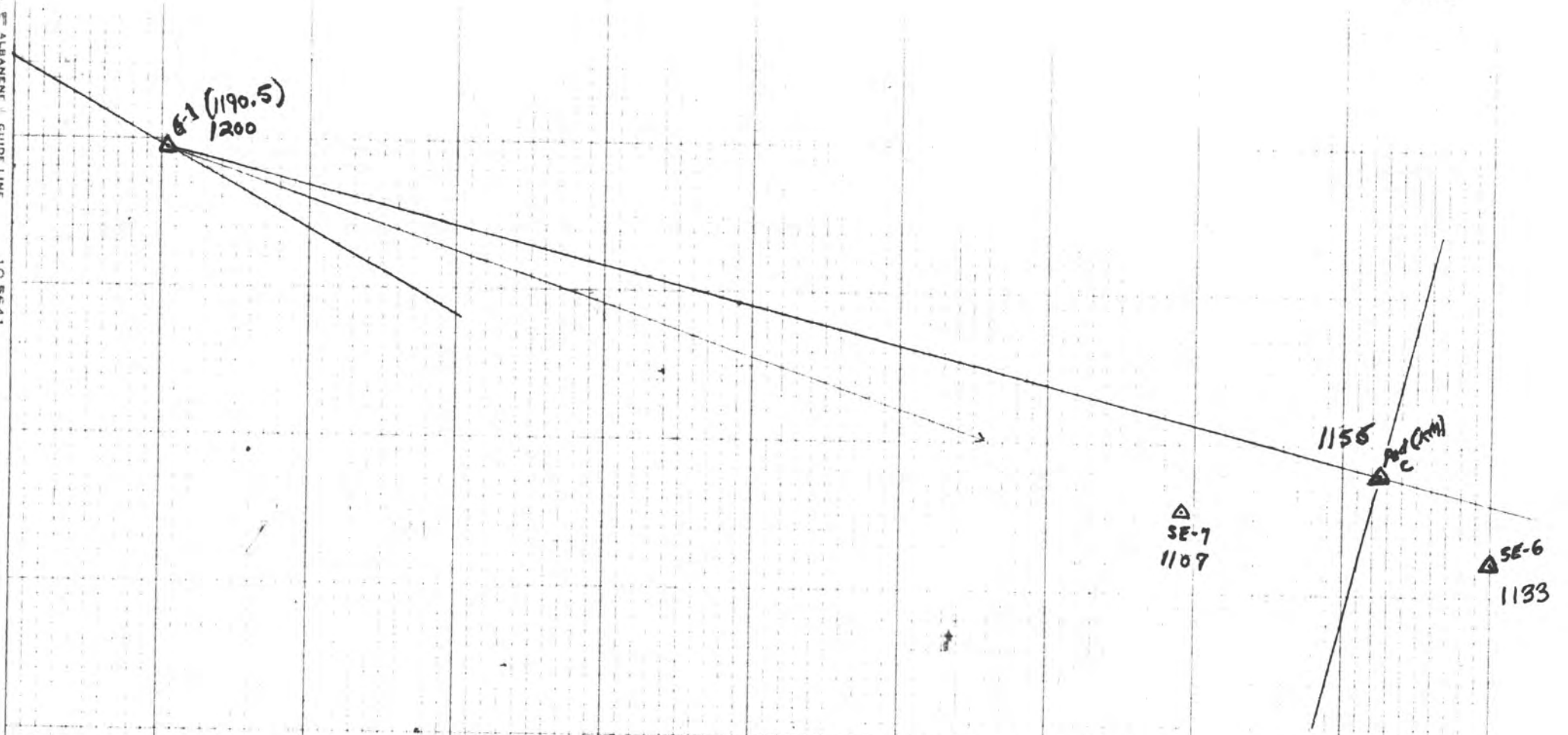

PAGE 2 of 3
SE Claims
7/20-22/90
1" = 200'

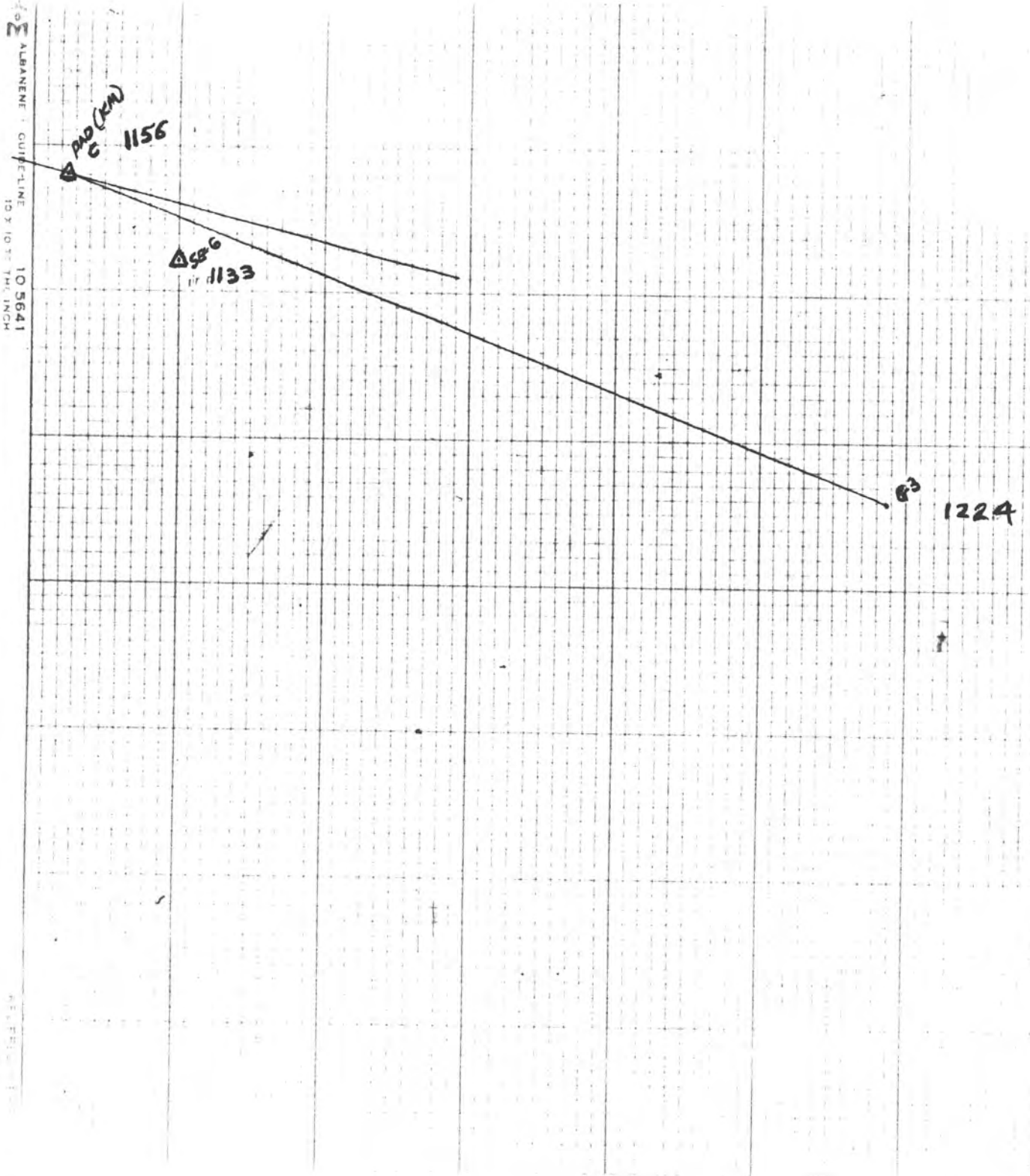

SE Copper Deposit Survey
7/20-22/90 - T1A & Red-2
Heinrichs, Loghry, & Lundin
Scale: 1" = 200'

ORIGINAL

TOWNSHIP No.4 NORTH, RANGE No.20 WEST OF THE GILA AND SALT RIVER MERIDIAN, ARIZONA

2716

RECEIVED
BUREAU OF LAND MANAGEMENT
1990 JUL -8 PM 3:01
PHOENIX, ARIZONA

OFFICIALLY FILED 8-18-1953

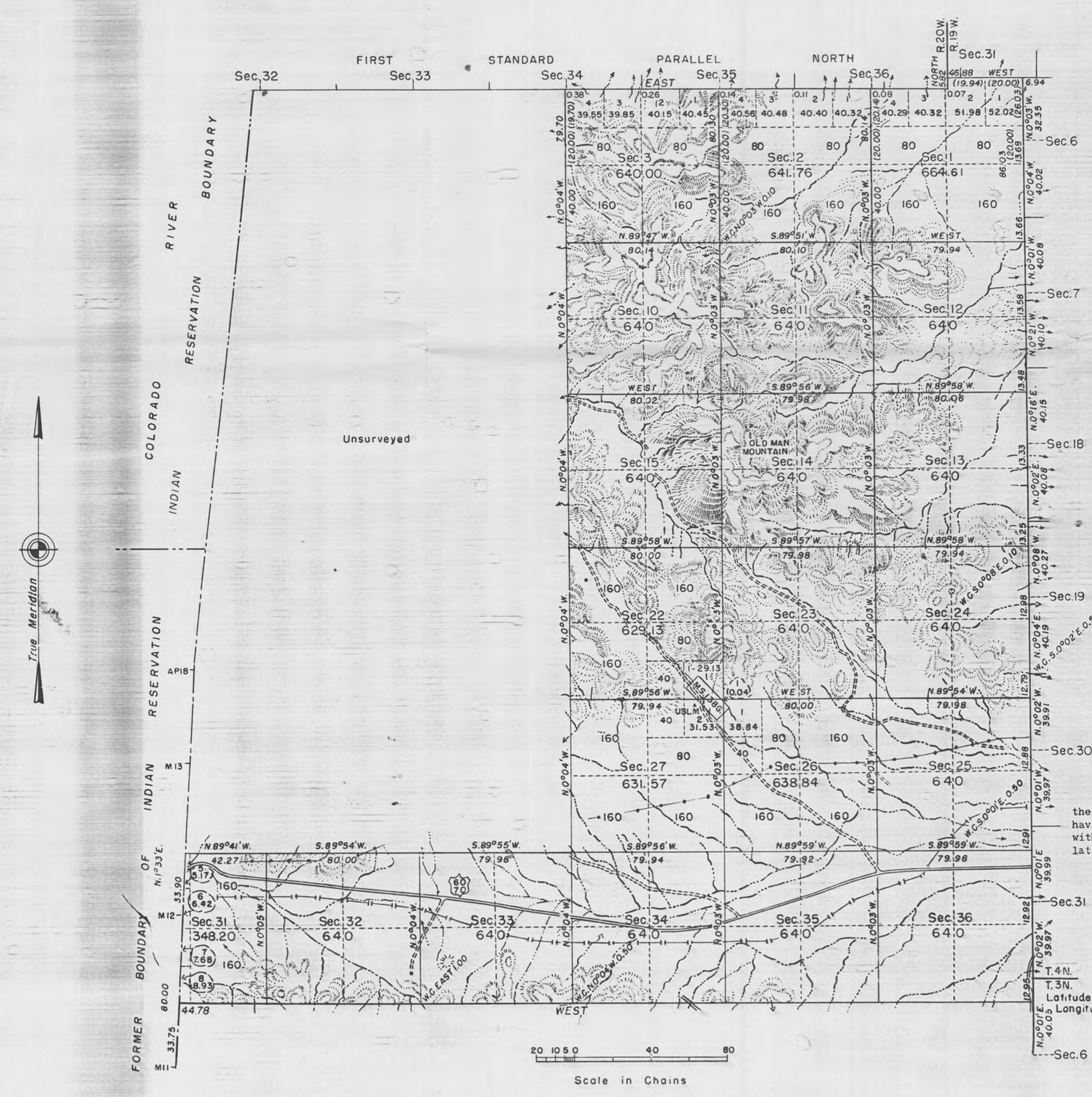

PATENTED MINERAL SURVEY

General Number 138

Lot No. 37

Marquitta Mining Claim

UNITED STATES
DEPARTMENT OF THE INTERIOR
BUREAU OF LAND MANAGEMENT
Washington, D. C., May 21, 1953

This plat is strictly conformable to the approved field notes, and the survey, having been correctly executed in accordance with the requirements of law and the regulations of this Bureau, is hereby accepted.

For the Administrator

Assistant Chief, Division of Cadastral Engineering

RECEIVED
MAR - 7 1990
BOX 5984
TUCSON, AZ. 85703

Survey executed by Ty White and Claude F. Warner, Cadastral Engineers, December 29, 1950 to February 8, 1951, under Special Instructions for Group 254, dated May 12, 1947.

Area of mineral segregation:	20.46 Acres
Area exclusive of segregation:	13,153.81 Acres
TOTAL	13,174.27

E.H.C

R.E.C

42115

Township No. 4 North Range No. 21 West of the Gila and Salt River Meridian, Arizona.

COLORADO RIVER INDIAN RESERVATION

2713

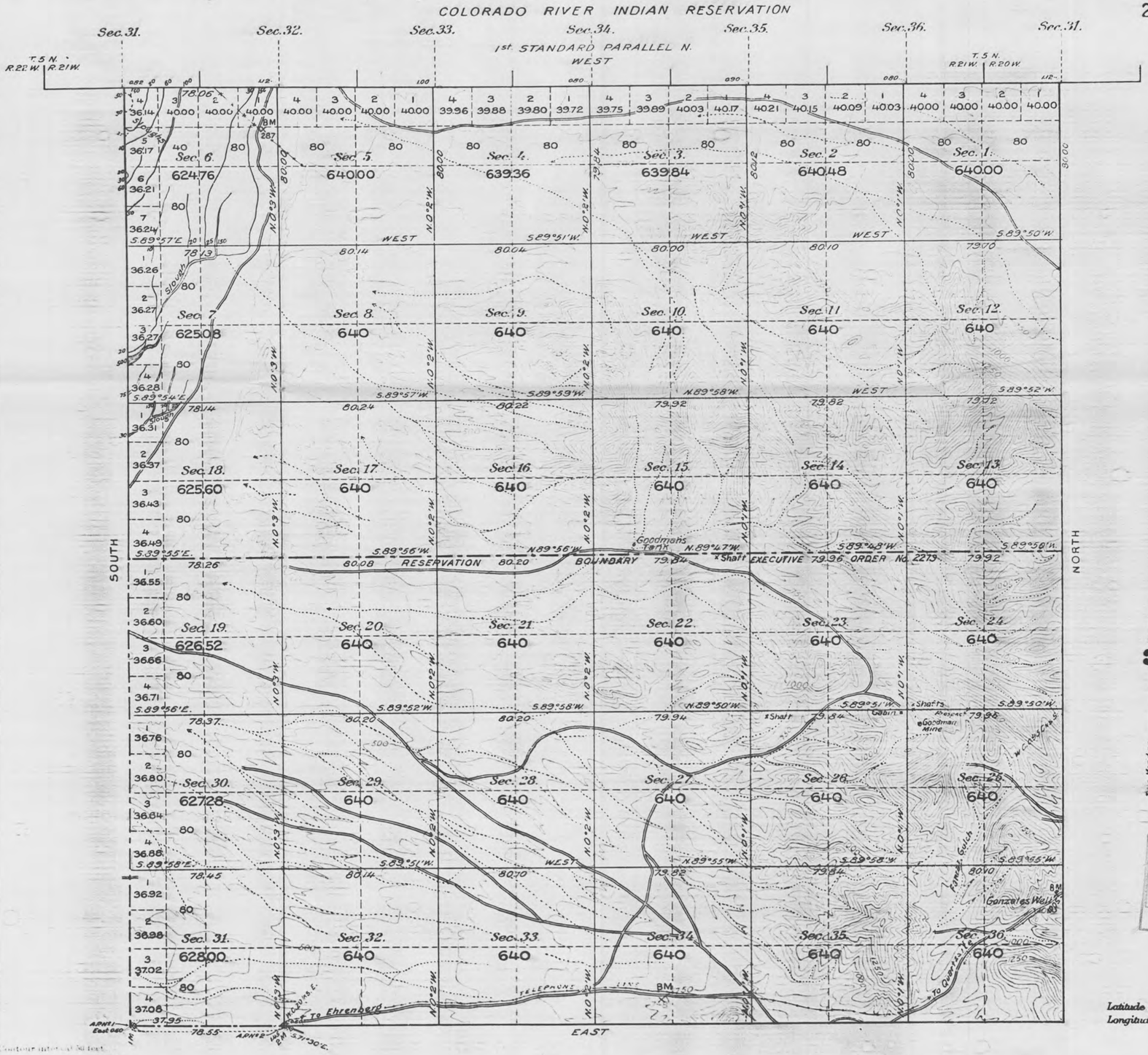

Latitude 33°38'11"N.
Longitude 114°22'06"W.

Total number of Acres 22956.92

Surveys Designated	By Whom Surveyed	Title	When Surveyed
Standard lines	Guy P. Herrington	U.S. Surveyor.	Nov. 8-9 1911.
Township "	" " "	"	Jan. 22 to Feb. 1, 1912.
Subdivision "	" " "	"	Feby. 1 to 9, "
Meander "			
Boundary "			

A. F. DUNNINGTON,
Topographer in charge
Instructions November 23, 1910.

OFFICIALLY FILED 3-9-1916

Scale 40 Chains to an Inch.

The above Map, of Township No. 4 North, of Range No. 21 West of the Gila and Salt River Meridian, Arizona, is strictly conformable to the field notes of the survey thereof on file in this Office, which have been examined and approved.

GENERAL LAND OFFICE
Washington, D. C.
December 6, 1915

Commissioner.

RECEIVED
MAR - 7 1990
BOX 5964
TUCSON, AZ. 85703

MINERAL SURVEY
No. 4646
ARIZONA

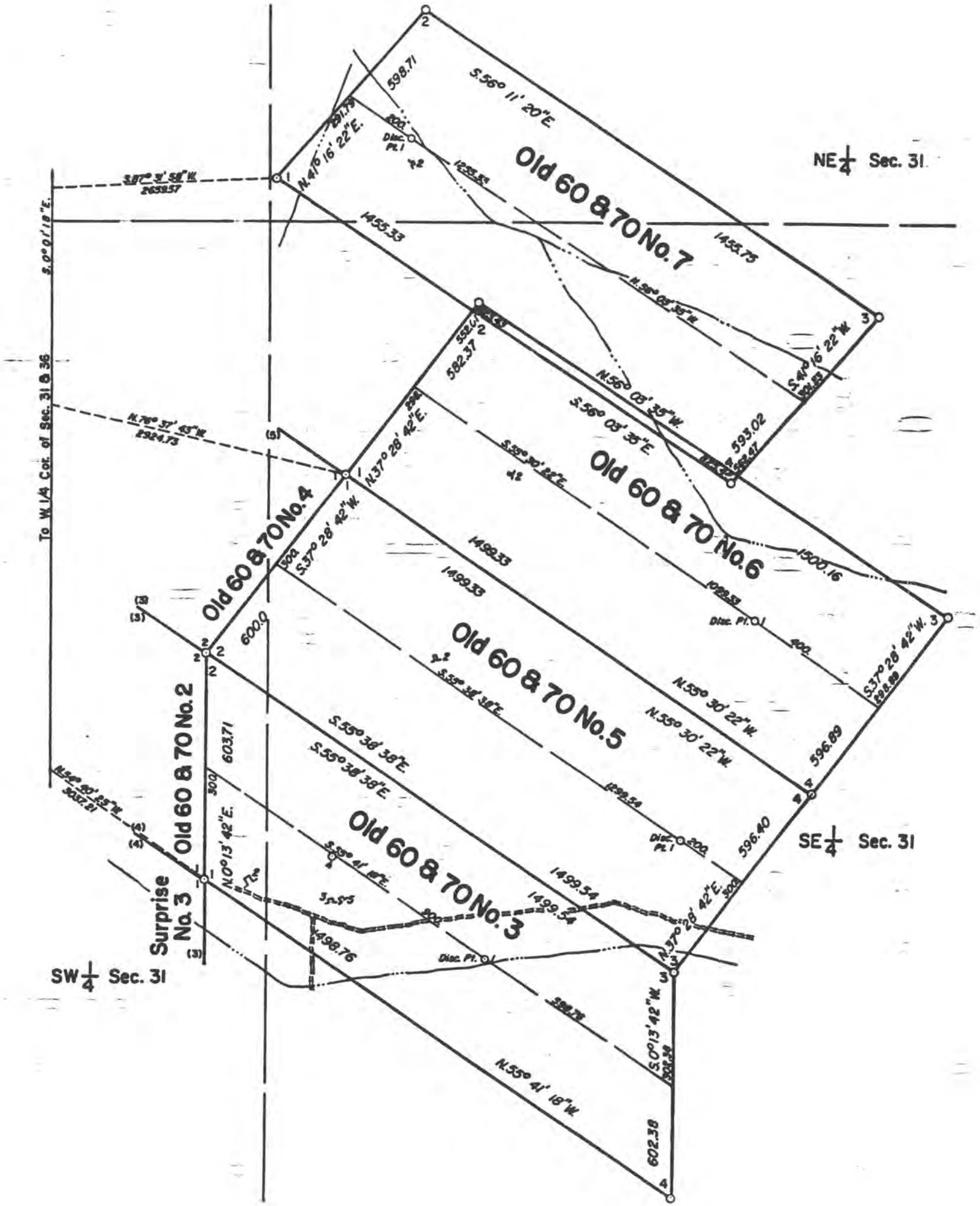

RECEIVED
MAR - 7 1990
BOX 5364
TUCSON, AZ. 85703

0 50 100 200 300 400 500 600 700 800 900 1000

Feet

Magnetic Declination, 15° E.

Surveyed Aug. 30 to Dec. 19, 1966
By Louis A. Cornejo, Mineral Surveyor

UNITED STATES DEPARTMENT OF THE INTERIOR
BUREAU OF LAND MANAGEMENT

Phoenix, Arizona, November 13, 1967

I hereby certify that this plat of Mineral Survey No. 4646, Arizona, is strictly conformable to the field notes of said survey which have been examined and approved.

Riley C. Farman
Acting State Director

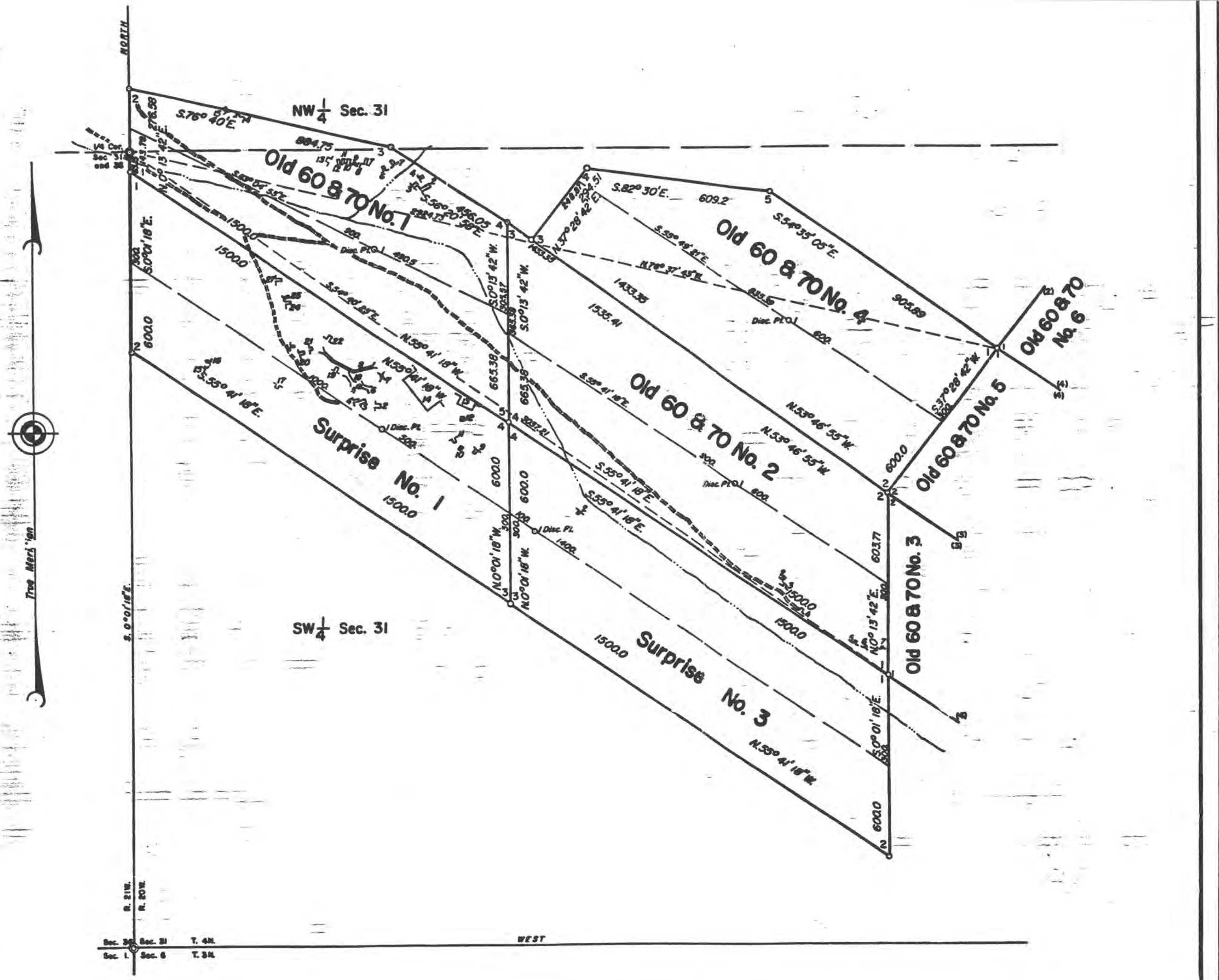

No. 4646
ARIZONA

CLAIM OF

Royal Investments, I

KNOWN AS THE

Old 60 & 70 Nos. 1,2,3,
Surprise No. 1 & Surp
LODES

SITUATE IN

Sec. 31, T. 4N., R. 20W., G.
YUMA COUNTY
La Paz Mining District
Arizona Land District
Lat. 33°38'36"N., Long. 114°22'06"
Surprise No. 1

0 50 100 200 300 400 500 600 700
Feet

Magnetic Declination, 15°

RECEIVED
MAR - 7 1990
TUCSON, AZ 85702

SE F

ATTENTION

RETAIN THIS PHOTOCOPY AS IT IS YOUR OFFICIAL ACKNOWLEDGMENT OF RECEIPT

In an effort to expedite the acknowledgment procedure, we have time-stamped and photocopied what was submitted to this office. This DOES NOT mean it has been reviewed or processed, only received. As a reminder, do not forget to record Notices of Intention to Hold lode and placer claims (not mill or tunnel sites),Affidavits of Labor, Amendments, and all Transfers of Ownership with the proper county recorder.

In the future, always include the A MC Serial Numbers assigned to each of your claims when filing affidavits and other documents; also, please keep us advised as to your current address.

RECEIVED
NOV 2 1982
BOX 5964
TUCSON, AZ. 85703

Arizona State Office
Bureau of Land Management
2400 Valley Bank Center
201 N. Central Ave.
Phoenix, AZ 85073

RECEIVED
B.L.M. AZ STATE OFFICE
OCT 2
07:45 A.M.
PHOENIX, ARIZONA

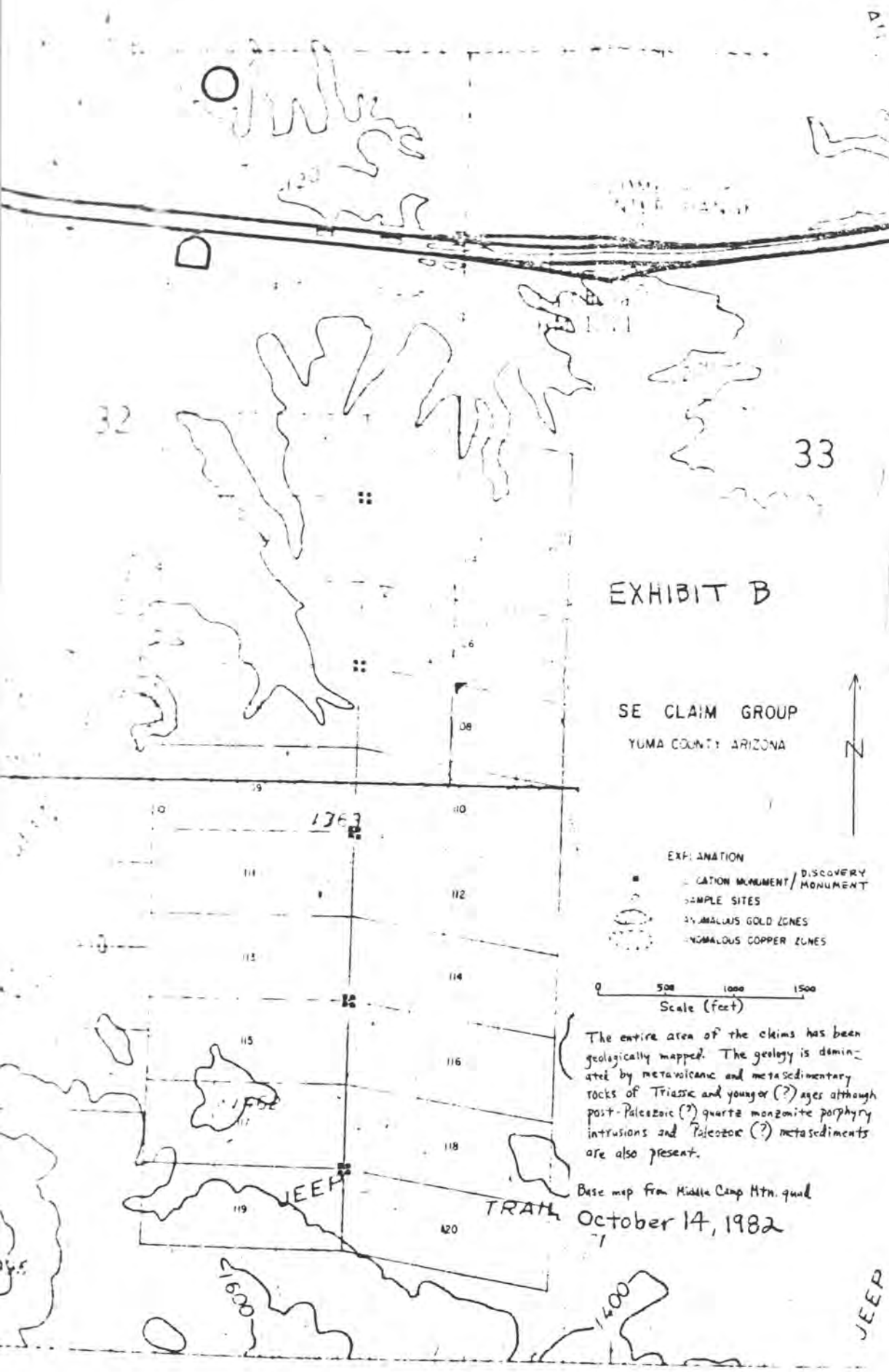

EXHIBIT B

RECEIVED
NOV 2 1982
BOX 5964
TUCSON, AZ. 85703

SE CLAIM GROUP

YUMA COUNTY ARIZONA

N

EXPLANATION

LOCATION MONUMENT / DISCOVERY MONUMENT

SAMPLE SITES

ANOMALOUS GOLD ZONES

ANOMALOUS COPPER ZONES

0 500 1000 1500

Scale (feet)

The entire area of the claims has been geologically mapped. The geology is dominated by metavolcanic and metasedimentary rocks of Triassic and younger (?) ages although post-Paleozoic (?) quartz monzonite porphyry intrusions and Paleozoic (?) metasediments are also present.

Base map from Middle Camp Mtn. quad

October 14, 1982

BK 1301 PAGE 790

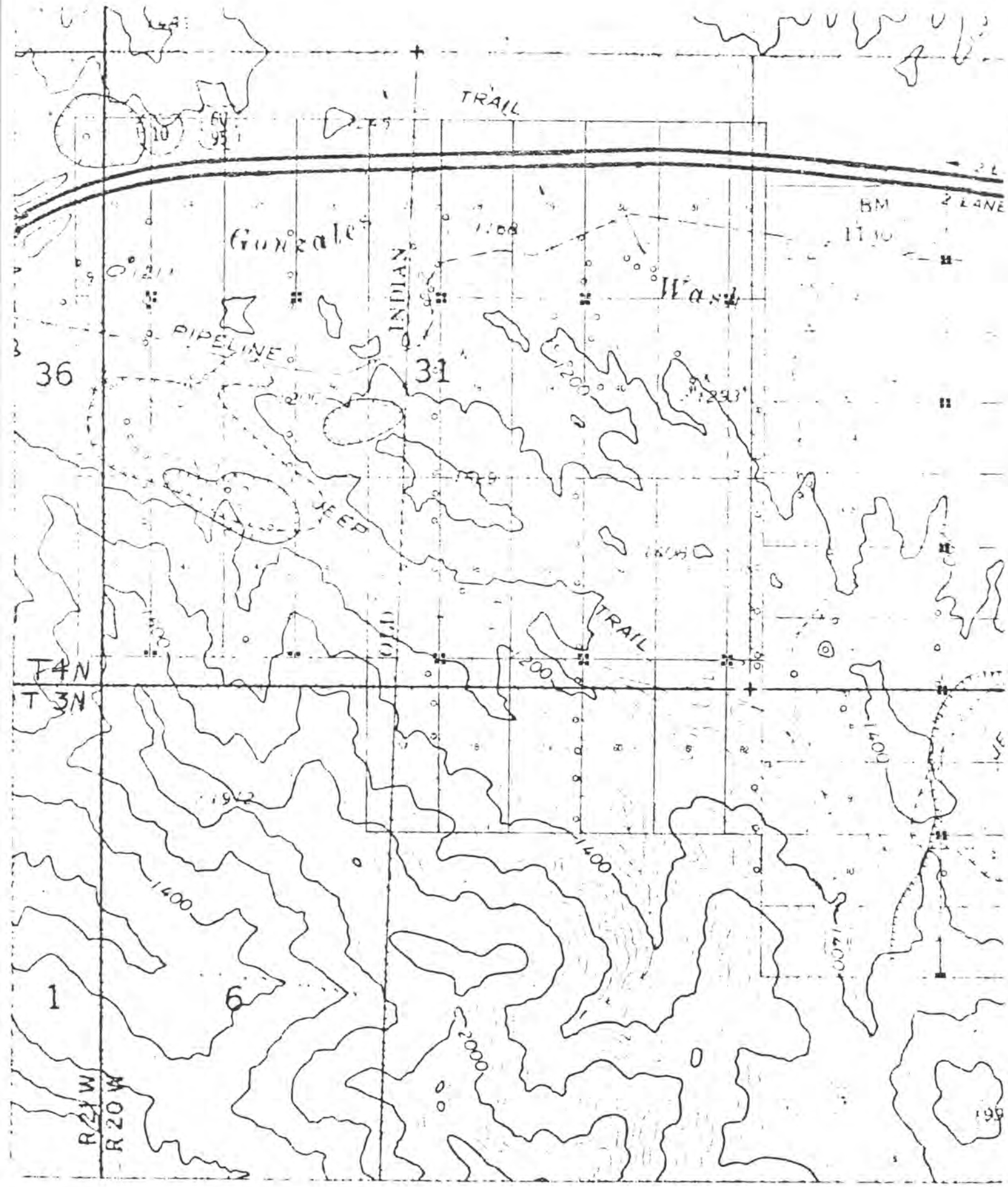

RECEIVED
B.L.M. AZ STATE OFFIC
OCT 2
07:45 A.M.
PHOENIX, ARIZONA

DKT 1304 PAGE 791

MICROFILMED
INDEXED

STATE OF ARIZONA } ss 20556
County of Yuma

I hereby certify that the within instrument was filed and recorded

at the request of Hennricks Gear Expl. Co.
1982 OCT 19 AM 9 00 at M.,

Docket 1304
on page 785-791

Witness my hand and official seal the day and year aforesaid.

GLENYS E. SCHMITT

County Recorder

By Elizabeth A. Burton
6.00

Box 5964
Tucson. Az. 85703

HEINRICHS GEOEXPLORATION COMPANY

P.O. BOX 5964, TUCSON, ARIZONA 85703, 806 WEST GRANT ROAD, PHONE: (602) 623-0578

October 27, 1982

U.S. Bureau of Land Management
Arizona State Office
2400 Valley Bank Center
Phoenix, Arizona 85073

RECEIVED
B.L.M. AZ STATE OFFICE
OCT 2 [illegible]
07:45 A.M.
PHOENIX, ARIZONA

Attention: Mining Records Department

Gentlemen:

As required evidence of assessment work done, pursuant to the Federal Land Policy and Management Act of 1976, enclosed are machine copies of the recorded affidavits for the SE block of fifty-eight (58) Yuma County, Arizona mining claims.

In order for us to be assured that these documents fulfill the requirements of the current Federal regulations and law, as prima facie evidence of the assessment work done, your written acknowledgement or exceptions to same are respectfully requested, to the above address, please.

Sincerely,

William C. Hirt

William C. Hirt
Operations Manager

WCH:mt
Enclosures

DKT 1304 PAGE 785

AFFIDAVIT OF ANNUAL ASSESSMENT LABOR

(Geological, Geochemical and Geophysical work on a group of lode mining claims)

RECEIVED
B. L. M. AZ STATE OFFICE
OCT 2[illegible] 198[illegible]
07:45 A. M.
PHOENIX, ARIZONA

STATE OF ARIZONA

COUNTY OF YUMA

Before me personally appeared WILLIAM C. HIRT, a U.S. citizen over 18 years of age whose address is 810 West Grant Road, Tucson, AZ 85705 who, being first duly sworn, stated at least $5800 worth of geological, geochemical, and/or geophysical work was done upon or for the benefit of all of the following described contiguous group of lode mining claims:

Name of claim(s)	Recorded in Book/page(s)	BLM Serial Number
SE 1-52, 57-62	1168/643-758	AMC 105414-105471

situated in the Middle Camp-Oro Fino Mining District of Yuma County, State of Arizona, and that he is personally acquainted with these claims.

Such expenditure was made by, for or at the expense of Heinrichs GEOEXploration Company. Attached to this Affidavit is a copy of the Report of such work, as required by Title 30, United States Code, Section 28-1.

The foregoing work was performed and is intended to hold the above described mining claims during the annual assessment period ending at noon, Sept. 1, 1982.

Signature of Affiant: William C. Hirt

State of Arizona)
) ss
County of Pima)

Subscribed and sworn to before me this 14th day of October 1982.

[illegible]
Notary Public

My commission expires 11-14-84

DKT 1304 PAGE 786

RECEIVED
B.L.M. AZ STATE OFFICE
OCT 27 1982
07:45 A.M.
PHOENIX, ARIZONA

HEINRICHS GEOEXPLORATION COMPANY

P.O. BOX 5964, TUCSON, ARIZONA 85703 806 WEST GRANT ROAD PHONE (602) 623-0578

October 14, 1982

Summary Report on SE Claims

This detailed report is filed in compliance with the requirements of Title 30, United States Code, Section 28-1 for the SE Nos. 1-52, 57-62, a contiguous group of 58 lode mining claims situated in the Middle Camp - Oro Fino mining district of Yuma County, Arizona and owned by Heinrichs GEOEXploration Company, J. D. Loghry, William C. Hirt, and Wombat Mining Company.

The work consisted of geologic mapping and geochemical sampling and assaying; this work is described in items 15, 16, and 25 of the attached report by Richard J. Lundin (Exhibit A). The work was performed to evaluate the mineralization and to assist in planning further exploration and development work. The work was performed between September 1, 1981 and August 31, 1982 by or under the direct supervision of Norm Lehman and Joe Wilkins, graduate geologists employed by Gulf Mineral Resources Company, 2045 North Forbes Boulevard, Suite 106, Tucson, Arizona 85745, J. O Guthrie, graduate geologist (University of California at Santa Barbara and University of Massachusetts) with 13 years experience, E. Owens, graduate geologist (University of California, Riverside) and Steve Van Kouteren graduate geologist (Pennsylvania State University) each with one year of professional experience, all employed by Newmont Exploration Limited, 200 West Desert Sky Road, Tucson, Arizona 85704, Arturo Ona, graduate geologist (University of the Philippine Islands) with 21 years experience (Arizona registered geologist No. 14646) of Pillar, Lowell and Associates, 5115 North Oracle Road, Tucson, Arizona 85704, James D. Loghry, graduate geologist (Dartmouth, University of Arizona) with 25 years experience, of 2121 East Monte Vista Drive, Tucson, Arizona 85719, Bruce Kilpatrick, graduate geologist, of Quintana Minerals Corporation, 2475 North Jack Rabbit Avenue, Tucson, Arizona, and by Richard J. Lundin, graduate geologist (Beloit College) with 10 years of experience, of 3425 West Bardot Street, Tucson, Arizona 85741. The cost of the geochemical-geological survey exceeded $5800 and was paid for by the above-mentioned companies and individuals.

The location of the work performed in relation to points of discovery and boundaries of the claims is shown on Exhibit B which is attached hereto and made a part hereof. The basic findings of the geological and geochemical survey are that volcanic and intrusive rock types favorable for gold-silver mineralization exist within the claim boundaries and that anomalous areas of gold and copper mineralization have been delineated.

More exploration is under consideration for the property. All technical results are in the possession of Heinrichs GEOEXploration Co., 810 W. Grant Road, Tucson, AZ 85705.

Respectfully submitted,

William C. Hirt

William C. Hirt
Geological Engineer

WCH:mt

Date: October 11, 1982

EXHIBIT A

RECEIVED
B.L.M. AZ STATE OFFICE
OCT 2[illegible]
07:45 A.M.
PHOENIX, ARIZONA

WALLABY ENTERPRISES

Mining District Data Base Program

1. Mine or Property Name: SE Grp. (Stray Elephant)

2. Mining District, County & State: Middle Camp-Oro Fino Dist., Yuma Co. AZ

3a. Quadrangles or Map Names: LaPaz Mtn. 7½ (1955) Middle Camp Mtn. 7½ (1980)

3b. Location: T 3N R 20W S 5,6,4
4N 20W 31,32,33
4N 21W 36

3c. Lat. _____ Long. _____

4. Any Former Names: Scott-Weaver Grp., Zales Grp., Hancock Wash Cu Prospect, Weaver Mine, Apodoes Mine, McIntyre Mine, Begg Mine

5. Owner: Heinrichs GEOEXploration Inc., J.D. Loghry, W.C. Hirt, Wombat Mng. Co.

6. Address (Owner): P.O. Box 5964 Tucson, AZ 85703

7. Operator: same as above

8. Address (Operator): same as above

9. Principal Metals: Cu,Au,Ag,Mo,U

10. Mining & Milling Operations: Kinds & Capacities

Present: currently inactive

Past: Mining and quarrying activity in the 1950's with shipments of Cu-Ag-Au ore that averaged approximately 1.10% Cu, .13 ozs. Ag and .002 ozs. Au per ton (approx. 100 tons of oxide ore shipped)

11. Number of Claims, Title, etc. (Please include a sketch map or plat showing location, T. R. & Sec., and the general outline of each group)
78 unpatented lode mining claims held by location and performance of annual work; 320 acres of state land under prospecting permit #83801

12. Previous Published or Unpublished Reports: Kincannon, 1926 (private report); Lee, W.T., 1908; Bancroft, H., 1911; Darton, N.H., 1925; Lausen, C., 1927; Housholder, E.R., 1956; (private report), Ahern, R., 1972; (private report) Crowl, W., 1978; ADMR file data

13. Names of Mining Companies or Governmental Agencies that have worked, or are now working on this property. Royal Investment Corp, Kerr-McGee Corp., McIntyre-Porcupine, Congdon & Carey, ADMR, Newmont Exploration Ltd., Gulf Minerals

14. Ore & Gangue Minerals: malachite, azurite, chrysocolla, tenorite, auriferous pyrite, galena, sphalerite, tetrahedrite, molybdenite, native gold and uraninite

15. Geology: Mapping has defined the following rock sequence:
(please include any Geologic Maps, Sketches or Cross Sections)
Paleozoic sediments, Triassic-Cretaceous intrusive and extrusive igneous rocks of basaltic, dacitic and felsic composition(rhyolites or felsic quartz crystal tuffs) Cata-clastically deformed Cretaceous-Tertiary volcanics, volcaniclastics and sediments (conglomerate and arkose sequences) Miocene? dacitic flows and intrusives. Quaternary bench gravels and alluvium.

RECEIVED
B. L. M. AZ STATE OFFIC
OCT 2
07:45 A. M.
PHOENIX, ARIZONA

16. Type of Mineralization-Metallurgical Considerations:
(please check appropriate box or boxes)

1. Syngenetic Au-Ag mineralization assoc. with siliceous, pyritic volcanic and volcaniclastic units. Associated with areas of argillic-sericitic alteration and alunite mineralization.
2. Disseminated and veinlet controlled Cu-Ag-Mo-U mineralization assoc. with potassically altered volcanics, metasediments and a qmp intrusive
3. Vein Au-Ag-Cu-Pb-Zn mineralization assoc. with qtz-magnetite veins.
4. Placer Au deposits

X	Vein or Lode	py,ccpy,ga,sphal,Au
	Stratiform	
X	Disseminated	py,ccpy,mo
X	Placer	Au
X	Oxide	mal,az,ten,chrys
X	Sulfide	py,ccpy,ga,sphal,mc
X	Other uraninite	

17. Ore Reserves: Dumps — tons @ — grade
untested Au placer reserves
Tailings — tons @ — grade
3.6×10^6 tons of oxide ore @ 1.57% Cu, (Housholder,1956)
15.0×10^6 tons of oxide and sulphide ore that would average 1.0% Cu, (Ahern, 1973)

18. Mine, Mill Equipment & Flow Sheet:
None

9. Road Conditions, Route: (see map) The property is adjacent to Interstate Highway 10 and is fully accessible by old roads and jeep trails

20. Water & Power Supply: Limited water is probably available from Gonzales well or Quartzite. The Colorado River remains as a potential source of water for any mining or milling operation. Power available from Blythe or Quartzite, 500 KVA line runs two miles south of property. Natural gas pipeline runs through the property.

21. Extent of Development: (Please include any maps, plans, sketches, longitudinal or cross sections of underground or surface workings)
Numerous shallow pits, adits, shafts.

22. Brief History: Property originally located in 1906 by Miguel Apodoes, worked in the 1920's as the Weaver or Weaver-Scott Mine, developed in the 1950's by Royal Investment Corp. who shipped several carloads of oxide Cu-Ag ore. Operated in the 1960's by Hancock Oil Co., leased by Kerr-McGee in the 1970's who drilled four core holes (Q1-Q4) then abandoned the property. Located by the present ownership in 1980.

23. Previous Sampling, Drilling & Other Studies on Dumps or Tailings:
Considerable surface sampling by Kerr-McGee, Gulf, Newmont, Royal Investment Corp., Congdon & Carey. Core drilling by Kerr-McGee and Royal Investment Corp.

24. Environmental-Social-Political Conditions & Considerations: Property located in a traditional area of past mining activity that has a large local small mine owner/operator group that supports mining and mineral exploration activity. The area is not within or adjacent to any proposed withdrawl or restricted use area.

25. Sampling: (see figure 1) numerous surface samples taken by Gulf and Newmont during the 1981-1982 period.
Sample Nos:

Sample Types or Types: rock chip and channel samples

RECEIVED
B.L.M. AZ STATE OFFICE
OCT 2
07:45 A.M.
PHOENIX, ARIZONA

26. Assaying:

27. Financial Terms, Conditions & Considerations: Property is open to lease with option to purchase from owners.

28. Remarks: Property has the potential for bulk tonnage Au-Ag deposits associated with pyritic, volcanic sequences; disseminated and stockwork Cu-Ag-Mo-U bulk tonnage deposits associated with extremely altered volcanic, volcaniclastic and intrusive units and placer gold deposits. Geological and geochemical surveys during 1981 and 1982 delineated areas with anomalous gold and copper mineralization and favorable rock types for the deposits described above. The property is only partially explored but has existing, developed reserves of Cu-Ag mineralization that can be currently mined by open pit methods. The potential of the property is largely untested.

29. Date: October 11, 1982 Signature _____
Richard J. Lundin

Mr. Lundin is a Mineral Exploration Consultant with 10 years of experience in the evaluation of base and precious metal deposits in the U.S. and abroad. He holds a BA degree in Anthropology and Geology from Beloit College, Wisconsin and is the President of Wallaby Enterprises Inc.

HEINRICHS GEOEXPLORATION COMPANY

P.O. BOX 5964, TUCSON, ARIZONA 85703, 806 WEST GRANT ROAD, PHONE (602) 623-0578

October 27, 1982

U.S. Bureau of Land Management
Arizona State Office
2400 Valley Bank Center
Phoenix, Arizona 85073

Attention: Mining Records Department

Gentlemen:

As required evidence of assessment work done, pursuant to the Federal Land Policy and Management Act of 1976, enclosed are machine copies of the recorded affidavits for the SE block of fifty-eight (58) Yuma County, Arizona mining claims.

In order for us to be assured that these documents fulfill the requirements of the current Federal regulations and law, as prima facie evidence of the assessment work done, your written acknowledgement or exceptions to same are respectfully requested, to the above address, please.

Sincerely,

William C. Hirt

William C. Hirt
Operations Manager

WCH:mt
Enclosures

1980 - SE & other

Butte claims Ajo Az

Loghry, Hirt & Heinrichs

14

MADE IN U.S.A.

c 361

15

MADE IN U.S.A.

0881

16

MADE IN U.S.A.

C8b1

17

MADE IN U.S.A.

C 361

18

MADE IN U.S.A.

c4b1

United States Department of the Interior

BUREAU OF LAND MANAGEMENT
ARIZONA STATE OFFICE
2400 VALLEY BANK CENTER
PHOENIX, ARIZONA 85073

IN REPLY REFER TO
A MC 105414 thru
A MC 105471 (952)

September 24, 1980

GEOEX
REC'D SEP 29 1980
BOX 5964 TUCSON, ARIZONA 85708
Phone: (AREA 602) 623-0578

Heinrichs Geoexploration Co.
Box 5964
Tucson, Arizona 85703

Gentlemen:

This letter is to identify the serial numbers we have assigned to your mining claim location notices filed in this office on June 30, 1980.

Serial Number	Name of Claim
A MC 105414 through A MC 105465	SE #1 through SE #52
A MC 105466 through A MC 105471	SE #57 through SE #62

Please refer to the claim names and the serial numbers in any future correspondence.

A photocopy of your Affidavit of Labor Performed or Notice of Intent to Hold for the 1980-1981 assessment year should be filed in this office on or before December 30, 1981. To be acceptable, the affidavit must show the work done during the period noon September 1, 1980 to noon September 1, 1981. The serial number assigned to each claim must be included. No fee is required.

Sincerely,

Robert L. Peterson
Chief, Branch of Records
and Data Management

Enclosure:
Regulations 43 CFR 3833-2

See "Mining Claims Regulations File"

AZ 3833-4
(9-23-80)

Claim #	Docket	Page	
42 ✓	1168	725-26 ✓	746
43 ✓		27-28 ✓	643
44 ✓		29-30 ✓	103
45 ✓		31-32 ✓	
46 ✓		33-34 ✓	
47 ✓		35-36 ✓	
48 ✓		37-38 ✓	
49 ✓		39-40 ✓	
50 ✓		41-42 ✓	
51 ✓		43-44 ✓	
52 ✓		45-46 ✓	
57 ✓		47-48 ✓	
58 ✓		49-50 ✓	
59 ✓		51-52 ✓	
60 ✓		53-54 ✓	
61 ✓		55-56 ✓	
62 ✓		57-58 ✓	

Also see over

SE 1 thru SE 52 Docket # 1168 p. 643 thru p 746

52 (104 pages (2 pages each claim))

SE 57 thru SE 62 " p 747 thru p 758

6 (12 pages (2 pages for each claim).

Yuma County Records

Claim	1	Docket	1168	643-644
"	2	"	1168	645-46
	3	"	"	647-~~8~~48
	4	"	"	649-50
	5	"	"	651-52
	6	"	"	53-54
	7	"	"	55-56
	8			57 58
	9			59-60
	10			61-62
	11			63-64
	12 ✓			65-66
	13			67-68
	14			69-70 ✓
	15			71-72
	16 ✓			73-74 ✓
	17 ✓			75-76 ✓
	18 ✓			77-78 ✓
	19 ✓			79-80 ✓
	20 ✓			81-82 ✓
	21 ✓			83-84 ✓
	22 ✓			85-86 ✓
	23 ✓			87-88 ✓
	24 ✓			89-90 ✓
	25 ✓			91-92 ✓
	26 ✓			93-94 ✓
	27 ✓			95-96 ✓
	28 ✓			97-98 ✓
	29 ✓			99 700 ✓
	30 ✓			701-702 ✓
	31 ✓			03-04 ✓
	32 ✓			05-06 ✓
	33 ✓			07-08 ✓
	34 ✓			09-10 ✓
	35 ✓			11-12 ✓
	36 ✓			13-14 ✓
	37 ✓			15-16 ✓
	38 ✓			17-18 ✓
	39 ✓			19-20 ✓
	40 ✓			~~40~~ 21-22
	41 ✓			23-24 ✓

also see over

DOCKET 1168 PAGE 643

A MC 105414

STATE OF ARIZONA, County of _____ } ss. I hereby certify that the within instrument was filed and recorded _____, 19____, at _____ M.

In Docket No. _____, Page _____, at the request of _____

Fee No.:

When recorded mail to:
HEINRICHS GEOEXPLORATION CO.
Box 5964 Tucson, Arizona 85703
Phone: (602) 623-0578
Cable: GEOEX

Witness my hand and official seal.

_____ County Recorder

By _____ Deputy Recorder

Fee: $

MAP OF MINING CLAIM LOCATION

1. [X] Location [ ] Amendment [ ] Relocation

2. [ ] Placer [X] Lode [ ] Millsite [ ] Tunnelsite

3. The name of the claim is SE #1

   The name of the locator is Heinrichs GEOEXploration Co.

4. The location of the claim is in Section 32, Township 4N, Range 20W G&SRB&M, Middle Camp Mining District, Yuma County, Arizona. The SE corner of the claim is 3900 feet in a NE direction to a survey monument or permanent natural object described as SW corner of section 32

5. The type of Location monument is 2X2 wooden stake

   The type of corner and end monuments are 2X2 wooden stakes

6. The bearing and distance between the corners of the claim are beginning at the SE corner of the claim, 600 feet in a northerly direction to the NE corner, then 1500 feet in a westerly direction to the NW corner, then 600 feet in a southerly direction to the SW corner, then 1500 feet in a easterly direction to the point of beginning.

7. If amending, relocating or previously recorded, this claim was recorded in Docket _____, Page _____, _____ Mining District, _____ County, Arizona.

Date 4/5/80

Richard J. Lundin, agent

Signature

© Forms, Inc., 31 West Madison Street, Phoenix, Arizona 85003 / (602) 253-6612 / Form 40

MAP

One inch = One thousand feet

North Arrow ↑

ONE MILE

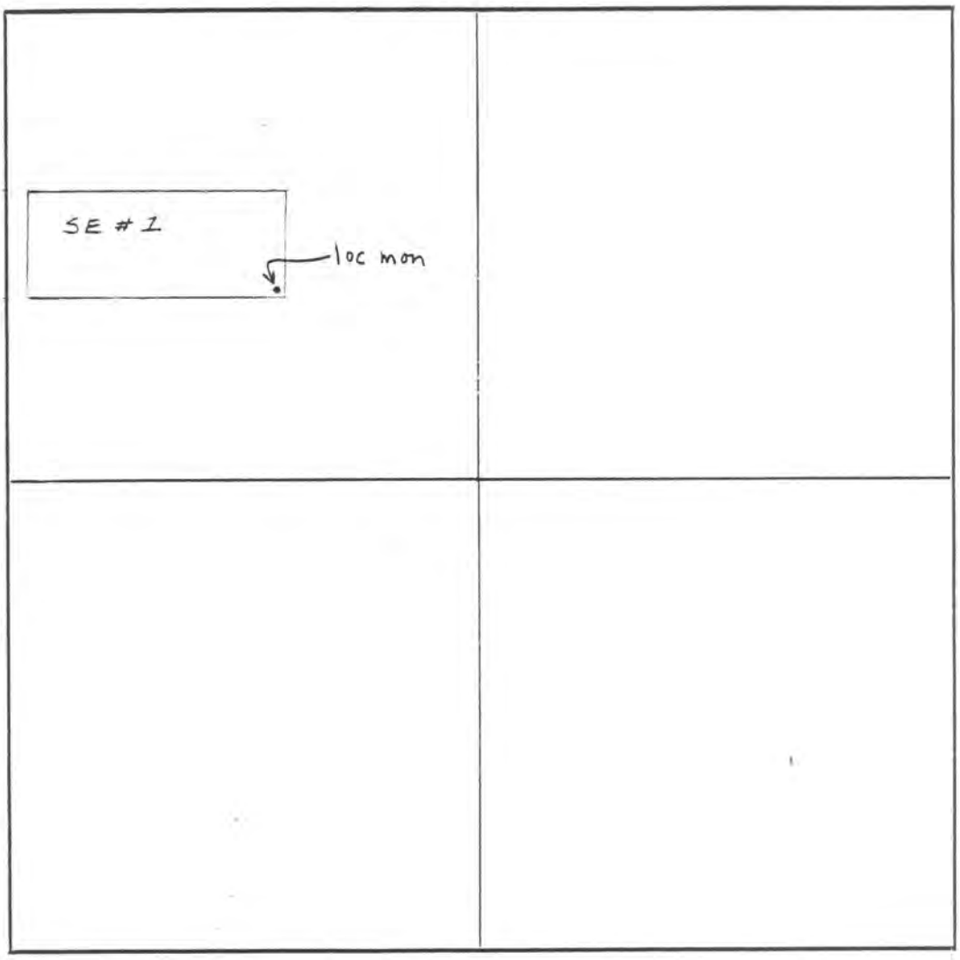

ONE MILE

640 ACRES

Section 32 Range 20W Township 4N, G&SRB&M

Date 4/5/88

Signature

DKT 1168 PAGE 645

A MC 105415

STATE OF ARIZONA, County of _____ } ss. I hereby certify that the within instrument was filed and recorded _____, 19____, at _____M. In Docket No. _____, Page _____, at the request of _____

Fee No.:

When recorded mail to:
HEINRICHS
GEOEXPLORATION CO.
Box 5964 Tucson, Arizona 85703
Phone: (602) 623-0578
Cable: GEOEX

Witness my hand and official seal.

_____ County Recorder

By _____ Deputy Recorder

Fee: $

MAP OF MINING CLAIM LOCATION

1. [X] Location [ ] Amendment [ ] Relocation

2. [ ] Placer [X] Lode [ ] Millsite [ ] Tunnelsite

3. The name of the claim is SE #2

The name of the locator is Heinrich GEOXploration Co.

4. The location of the claim is in Section 32, Township 4N, Range 20W G&SRB&M, Middle Camp Mining District, Yuma County, Arizona. The NE corner of the claim is 3900 feet in a NE direction to a survey monument or permanent natural object described as SW corner of section 32

5. The type of Location monument is 2X2 wooden stake

The type of corner and end monuments are 2X2 wooden stakes

6. The bearing and distance between the corners of the claim are beginning at the NE corner of the claim, 1500 feet in a westerly direction to the NW corner, then 600 feet in a southerly direction to the SW corner, then 1500 feet in a easterly direction to the SE corner, then 600 feet in a northerly direction to the point of beginning.

7. If amending, relocating or previously recorded, this claim was recorded in Docket _____, Page _____, _____ Mining District, _____ County, Arizona.

Date 4/5/80

Richard J. Lundin, agent

Signature

© Forms, Inc., 31 West Madison Street, Phoenix, Arizona 85003 / (602) 253-6612 / Form 40

DKT 1168 PAGE 646

MAP

One inch = One thousand feet

North Arrow (1)

ONE MILE

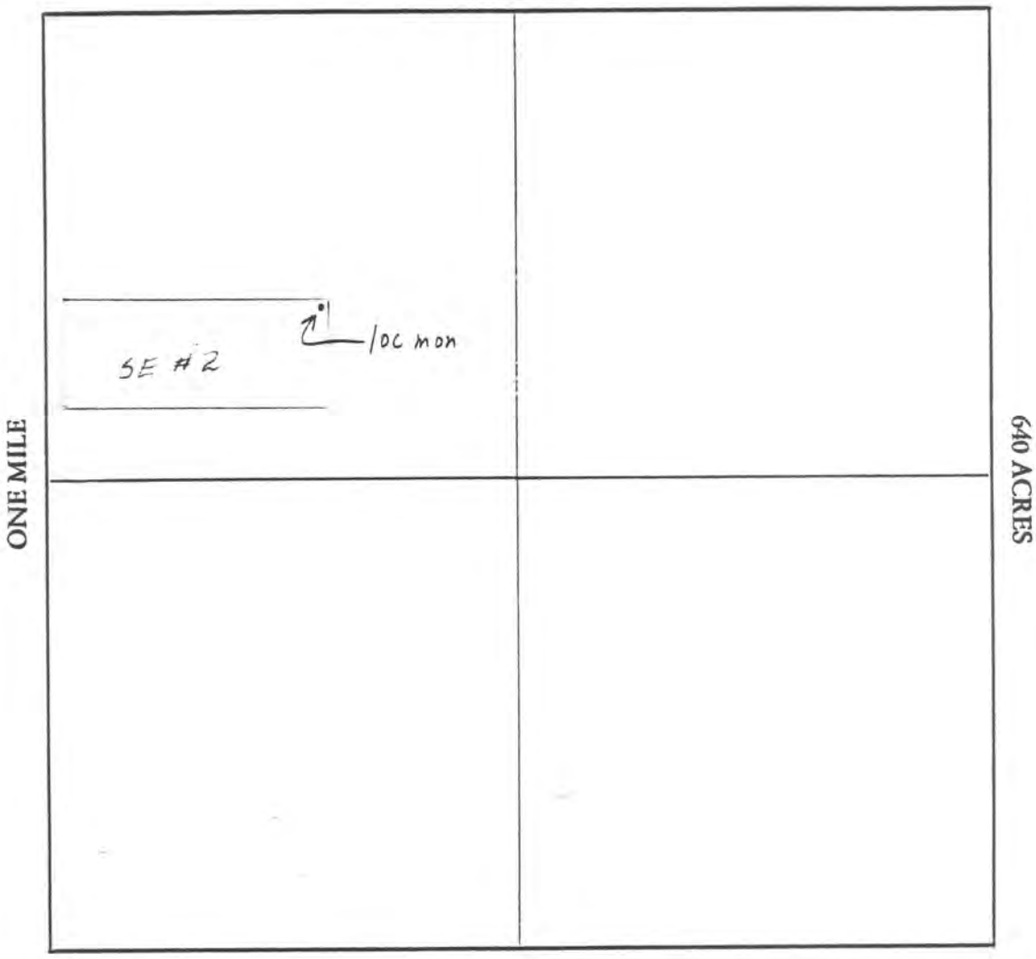

Section 32 Range 20W Township 4N, G&SRB&M

Date 4/5/80

Signature

DKT 1168 PAGE 647

A MC 105416

STATE OF ARIZONA, County of _____ } ss. I hereby certify that the within instrument was filed and recorded _____, 19____, at _____ M. In Docket No. _____, Page _____, at the request of _____

Fee No.:

When recorded mail to:

HEINRICHS GEOEXPLORATION CO.
Box 5964 Tucson, Arizona 85703
Phone: (602) 623-0578
Cable: GEOEX

Witness my hand and official seal.

_____ County Recorder

By _____ Deputy Recorder

Fee: $

MAP OF MINING CLAIM LOCATION

1. [X] Location [ ] Amendment [ ] Relocation

2. [ ] Placer [X] Lode [ ] Millsite [ ] Tunnelsite

3. The name of the claim is SE #3

   The name of the locator is Heinrichs GEOEXploration Co.

4. The location of the claim is in Section 32, Township 4N, Range 20W G&SRB&M, Middle Camp Mining District, Yuma County, Arizona. The SE corner of the claim is 2900 feet in a NE direction to a survey monument or permanent natural object described as SW corner of section 32

5. The type of Location monument is 2X2 wooden stake

   The type of corner and end monuments are 2X2 wooden stakes

6. The bearing and distance between the corners of the claim are beginning at the SE corner of the claim, 600 feet in a northerly direction to the NE corner, then 1500 feet in a westerly direction to the NW corner, then 600 feet in a southerly direction to the SW corner, then 1500 feet in a easterly direction to the point of beginning.

7. If amending, relocating or previously recorded, this claim was recorded in Docket _____, Page _____, _____ Mining District, _____ County, Arizona.

Date 4/6/80

Richard J. Lundin, agent

Signature

© Forms, Inc., 31 West Madison Street, Phoenix, Arizona 85003 / (602) 253-6612 / Form 40

DKT 1168 PAGE 648

MAP

One inch = One thousand feet

North Arrow

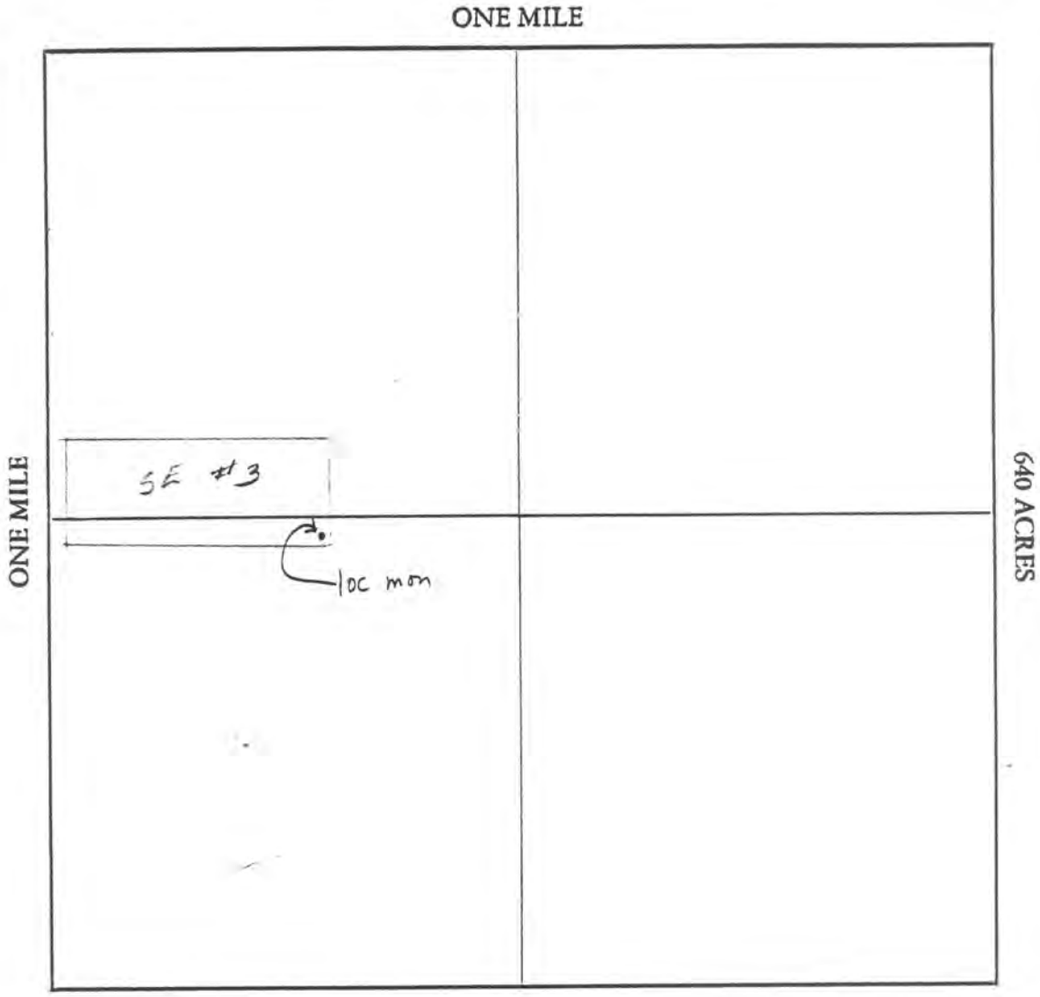

Section 32 Range 20W Township 4N, G&SRB&M

Date 4/6/88

Signature

DOCKET 1168 PAGE 649

A MC 105417

STATE OF ARIZONA, County of _____ } ss. I hereby certify that the within instrument was filed and recorded _____, 19____, at _____M.

In Docket No. _____, Page _____, at the request of _____

Fee No.:

When recorded mail to:

HEINRICHS
GEOEXPLORATION CO.
Box 5964 Tucson, Arizona 85703
Phone: (602) 623-0578
Cable: GEOEX

Witness my hand and official seal.

_____ County Recorder

By _____ Deputy Recorder

Fee: $

MAP OF MINING CLAIM LOCATION

1. [X] Location [ ] Amendment [ ] Relocation

2. [ ] Placer [X] Lode [ ] Millsite [ ] Tunnelsite

3. The name of the claim is SE #4

The name of the locator is Heinrichs GEOEXploration Co.

4. The location of the claim is in Section 32, Township 4N, Range 20W G&SRB&M, Middle Camp Mining District, Yuma County, Arizona. The Ne corner of the claim is 2900 feet in a NE direction to a survey monument or permanent natural object described as SW corner of section 32

5. The type of Location monument is 2X2 wooden stake

The type of corner and end monuments are 2X2 wooden stakes

6. The bearing and distance between the corners of the claim are beginning at the NE corner of the claim, 1500 feet in a westerly direction to the NW corner, then 600 feet in a southerly direction to the SW corner, then 1500 feet in a easterly direction to the SE corner, then 600 feet in a northerly direction to the point of beginning.

7. If amending, relocating or previously recorded, this claim was recorded in Docket _____, Page _____, _____ Mining District, _____ County, Arizona.

Date 4/6/80

Richard J. Lundin, agent

Signature

© Forms, Inc., 31 West Madison Street, Phoenix, Arizona 85003 / (602) 253-6612 / Form 40

DRT 1168 PAGE 650

MAP

One inch = One thousand feet

North Arrow ↑

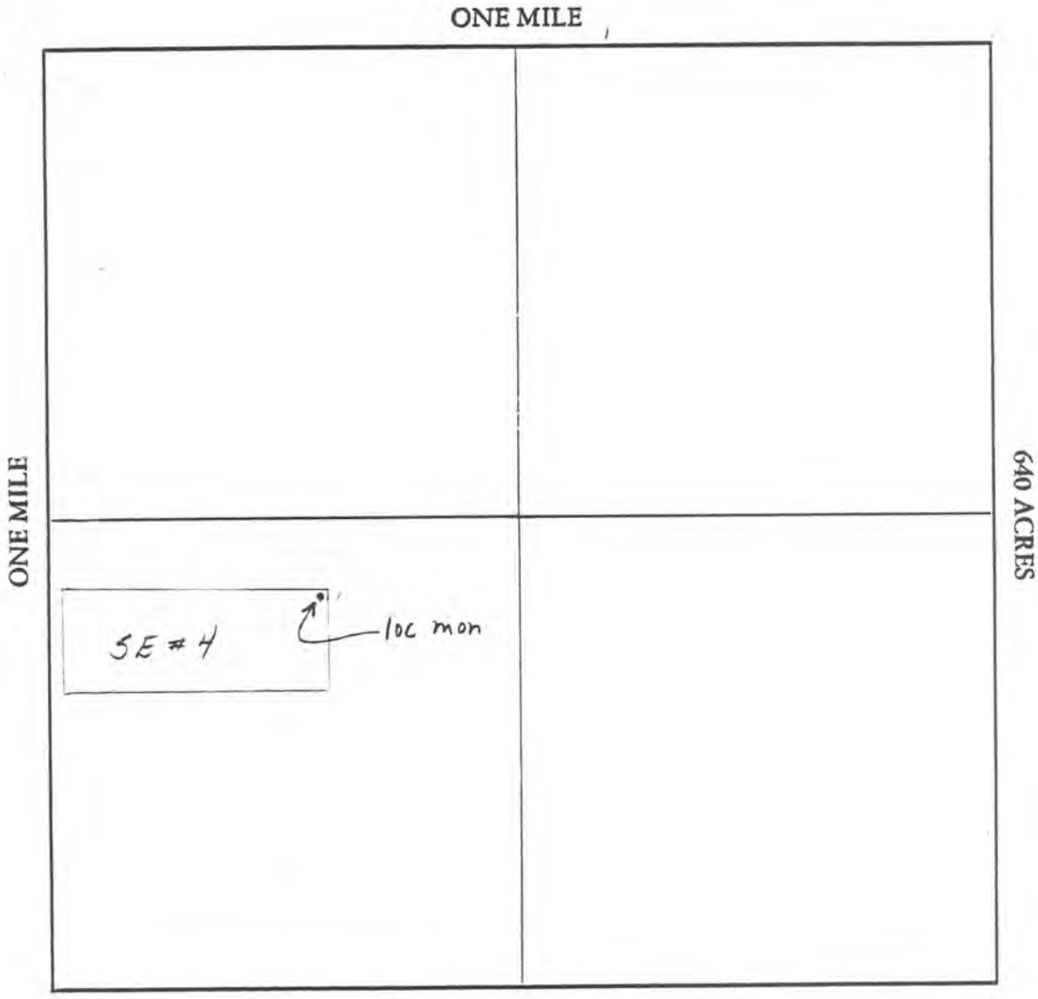

Section 32 Range 20W Township 4N, G&SRB&M

Date 4/6/88

Signature

DKT 1168 PG 651

A MC 105418

STATE OF ARIZONA, County of _____ } ss. I hereby certify that the within instrument was filed and recorded _____, 19____, at _____M.

In Docket No. _____, Page _____, at the request of _____

Fee No.:

When recorded mail to:

HEINRICHS GEOEXPLORATION CO.
Box 5964 Tucson, Arizona 85703
Phone: (602) 623-0578
Cable: GEOEX

Witness my hand and official seal.

_____ County Recorder

By _____ Deputy Recorder

Fee: $

MAP OF MINING CLAIM LOCATION

1. [X] Location [ ] Amendment [ ] Relocation

2. [ ] Placer [X] Lode [ ] Millsite [ ] Tunnelsite

3. The name of the claim is SE # 5

The name of the locator is Heinrichs GEOXploration Co.

4. The location of the claim is in Section 32, Township 4N, Range 20W G&SRB&M, Middle Camp Mining District, Yuma County, Arizona. The SE corner of the claim is 1900 feet in a NE direction to a survey monument or permanent natural object described as SW corner of section 32

5. The type of Location monument is 2X2 wooden stake

The type of corner and end monuments are 2 X 2 wooden stakes

6. The bearing and distance between the corners of the claim are beginning at the SE corner of the claim, 600 feet in a northerly direction to the NE corner, then 1500 feet in a westerly direction to the NW corner, then 600 feet in a southerly direction to the SW corner, then 1500 feet in a easterly direction to the point of beginning.

7. If amending, relocating or previously recorded, this claim was recorded in Docket _____, Page _____, _____ Mining District, _____ County, Arizona.

Date 4/5/80

Richard J. Lundin, agent

Signature

© Forms, Inc., 31 West Madison Street, Phoenix, Arizona 85003 / (602) 253-6612 / Form 40

MAP

One inch = One thousand feet

North Arrow ↑

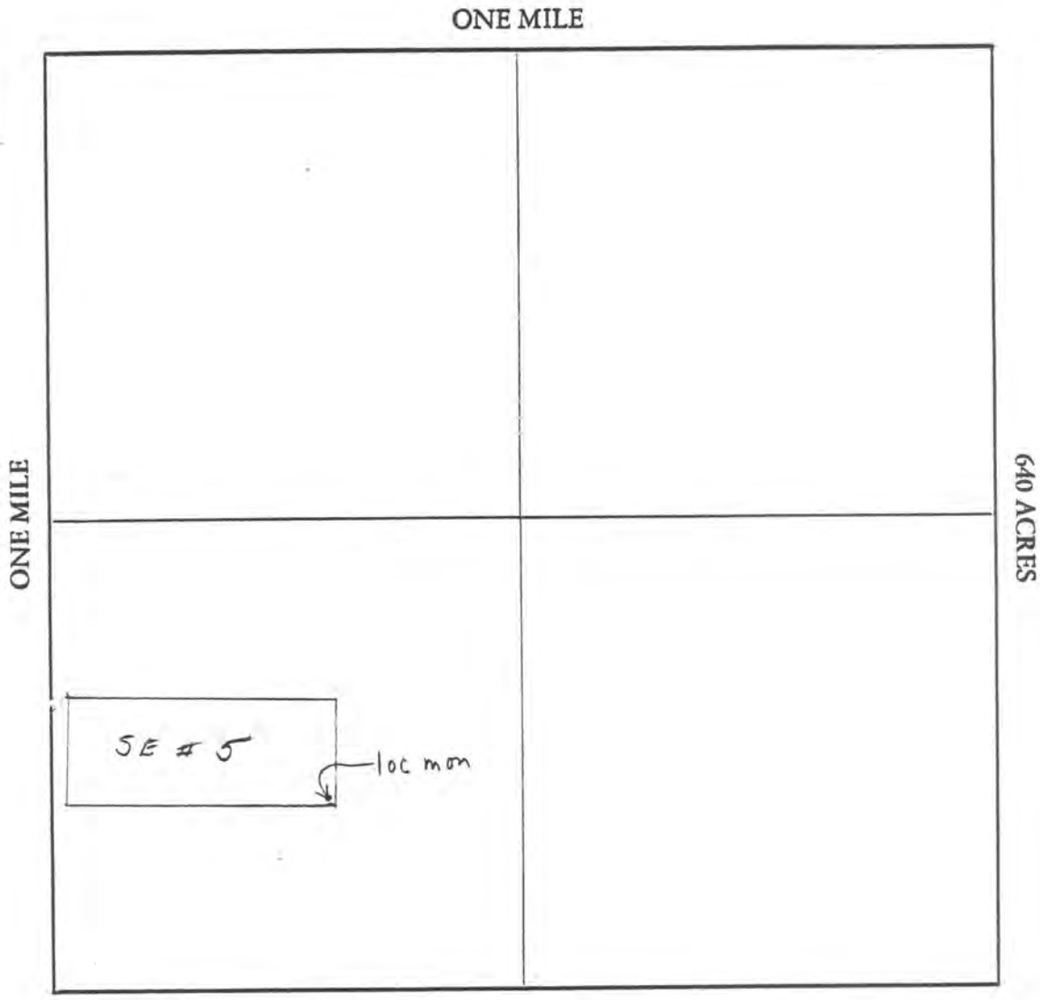

Section 32 Range 20W Township 4N, G&SRB&M

Date 4/5/86

Signature

DKT 1168 PG 653 A MC 105419

STATE OF ARIZONA, County of _____ } ss. I hereby certify that the within instrument was filed and recorded _____, 19____, at _____M.

In Docket No. _____, Page _____, at the request of _____

Fee No.:

When recorded mail to:
HEINRICHS
GEOEXPLORATION CO.
Box 5964 Tucson, Arizona 85703
Phone: (602) 623-0578
Cable: GEOEX

Witness my hand and official seal.

_____ County Recorder

By _____ Deputy Recorder

Fee: $

MAP OF MINING CLAIM LOCATION

1. [X] Location [ ] Amendment [ ] Relocation

2. [ ] Placer [X] Lode [ ] Millsite [ ] Tunnelsite

3. The name of the claim is SE #6

The name of the locator is Heinrichs GEOEXploration Co.

4. The location of the claim is in Section 32, Township 4N, Range 20W G&SRB&M, Middle Camp Mining District, Yuma County, Arizona. The NE corner of the claim is 1900 feet in a NE direction to a survey monument or permanent natural object described as SW corner of section 32

5. The type of Location monument is 2X2 wooden stake

The type of corner and end monuments are 2X2 wooden stakes

6. The bearing and distance between the corners of the claim are beginning at the NE corner of the claim, 1500 feet in a westerly direction to the NW corner, then 600 feet in a southerly direction to the SW corner, then 1500 feet in a easterly direction to the SE corner, then 600 feet in a northerly direction to the point of beginning.

7. If amending, relocating or previously recorded, this claim was recorded in Docket _____, Page _____, _____ Mining District, _____ County, Arizona.

Date 4/5/80

Richard J. Lundin, agent

Signature

© Forms, Inc., 31 West Madison Street, Phoenix, Arizona 85003 / (602) 253-6612 / Form 40

DK 1168 PG 654

MAP

One inch = One thousand feet

North Arrow ↑

ONE MILE

ONE MILE

640 ACRES

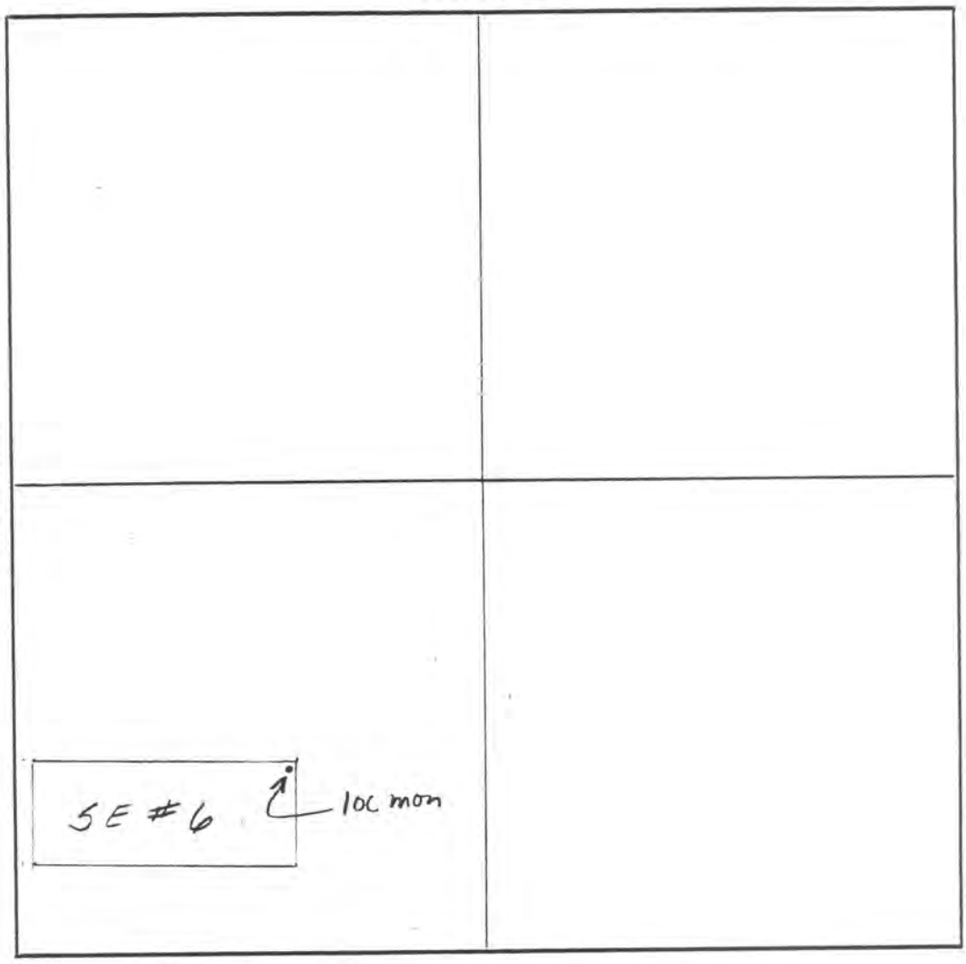

Section 32 Range 20W Township 4N, G&SRB&M

Date 4/5/80

Signature

DKT 1168 PG 655 AMC 105420

STATE OF ARIZONA, County of _____ } ss. I hereby certify that the within instrument was filed and recorded _____, 19____, at _____M.

In Docket No. _____, Page _____, at the request of _____

Fee No.:

When recorded mail to:
HEINRICHS
GEOEXPLORATION CO.
Box 5964 Tucson, Arizona 85703
Phone: (602) 623-0578
Cable: GEOEX

Witness my hand and official seal.

_____ County Recorder

By _____ Deputy Recorder

Fee: $

MAP OF MINING CLAIM LOCATION

1. [X] Location [ ] Amendment [ ] Relocation

2. [ ] Placer [X] Lode [ ] Millsite [ ] Tunnelsite

3. The name of the claim is SE # 7

The name of the locator is Heinrichs GEOEXploration Co.

4. The location of the claim is in Section 32, Township 4N, Range 20W G&SRB&M, Middle Camp Mining District, Yuma County, Arizona. The SE corner of the claim is 1600 feet in a east direction to a survey monument or permanent natural object described as SW corner of section 32

5. The type of Location monument is 2X2 wooden stake

The type of corner and end monuments are 2X2 wooden stakes

6. The bearing and distance between the corners of the claim are beginning at the SE corner of the claim, 600 feet in a northerly direction to the NE corner, then 1500 feet in a westerly direction to the NW corner, then 600 feet in a southerly direction to the SW corner, then 1500 feet in a easterly direction to the point of beginning.

7. If amending, relocating or previously recorded, this claim was recorded in Docket _____, Page _____, _____ Mining District, _____ County, Arizona.

Date 4/6/80

Richard J. Lundin, agent
Signature

© Forms, Inc., 31 West Madison Street, Phoenix, Arizona 85003 / (602) 253-6612 / Form 40

DKT 1168 PG 656

MAP

One inch = One thousand feet

North Arrow (1)

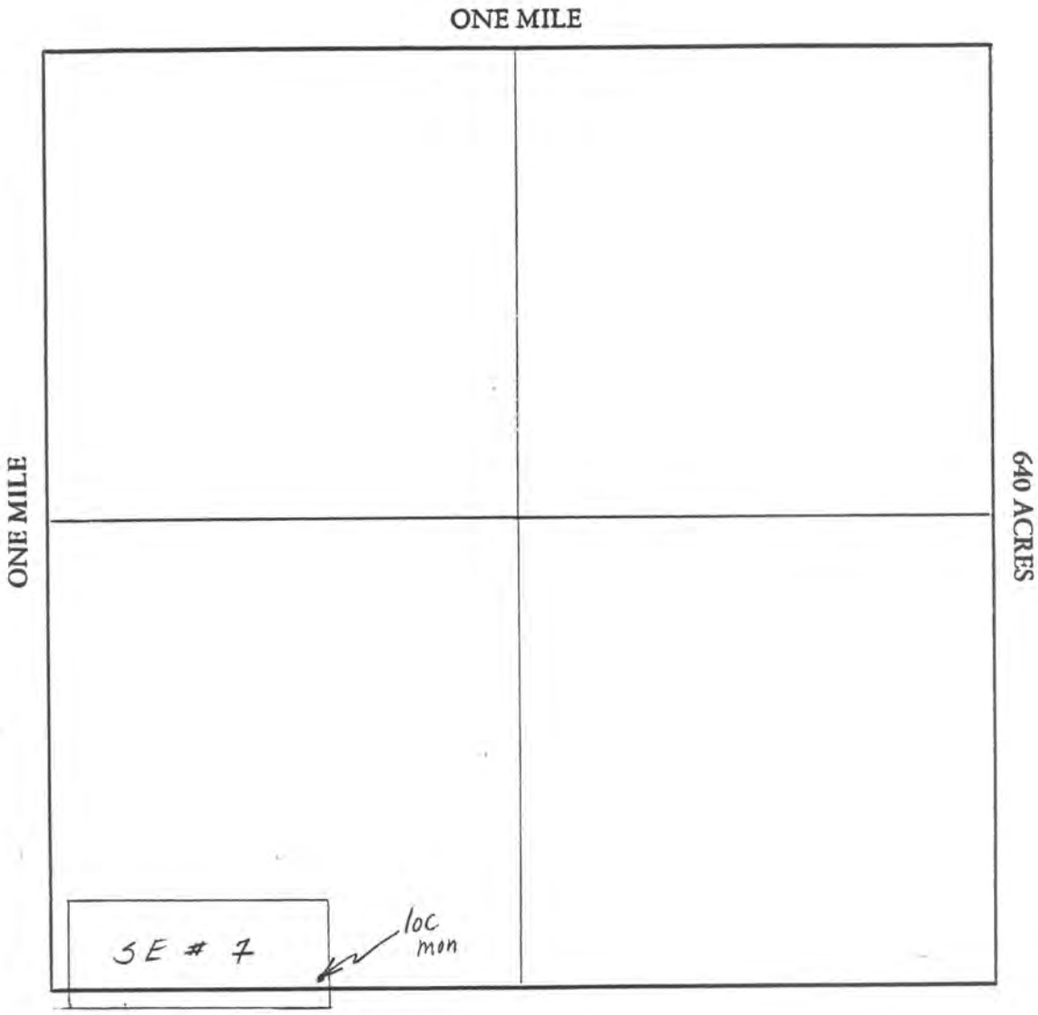

Section 32 Range 20W Township 4N, G&SRB&M

Date 4/6/80

Signature

DKT 1168 PG 657

A MC 105421

STATE OF ARIZONA, County of _____ } ss. I hereby certify that the within instrument was filed and recorded _____, 19____, at _____M. In Docket No. _____, Page _____, at the request of _____

Fee No.:

When recorded mail to:

HEINRICHS GEOEXPLORATION CO.
Box 5964 Tucson, Arizona 85703
Phone: (602) 623-0578
Cable: GEOEX

Witness my hand and official seal.

_____ County Recorder

By _____ Deputy Recorder

Fee: $

MAP OF MINING CLAIM LOCATION

1. [X] Location [ ] Amendment [ ] Relocation

2. [ ] Placer [X] Lode [ ] Millsite [ ] Tunnelsite

3. The name of the claim is SE #8

The name of the locator is Heinrichs GEOXploration Co.

4. The location of the claim is in Section 5, Township 3N, Range 20W G&SRB&M, Middle Camp Mining District, Yuma County, Arizona. The NE corner of the claim is 1600 feet in a east direction to a survey monument or permanent natural object described as NW corner of section 5

5. The type of Location monument is 2X2 wooden stake

The type of corner and end monuments are 2X2 wooden stakes

6. The bearing and distance between the corners of the claim are beginning at the NE corner of the claim, 1500 feet in a westerly direction to the NW corner, then 600 feet in a southerly direction to the SW corner, then 1500 feet in a easterly direction to the SE corner, then 600 feet in a northerly direction to the point of beginning.

7. If amending, relocating or previously recorded, this claim was recorded in Docket _____, Page _____, _____ Mining District, _____ County, Arizona.

Date 4/6/80

Richard J. Lundin, agent
Signature

© Forms, Inc., 31 West Madison Street, Phoenix, Arizona 85003 / (602) 253-6612 / Form 40

DKT 1168 PAGE 658

MAP

One inch = One thousand feet

North Arrow ↑

ONE MILE

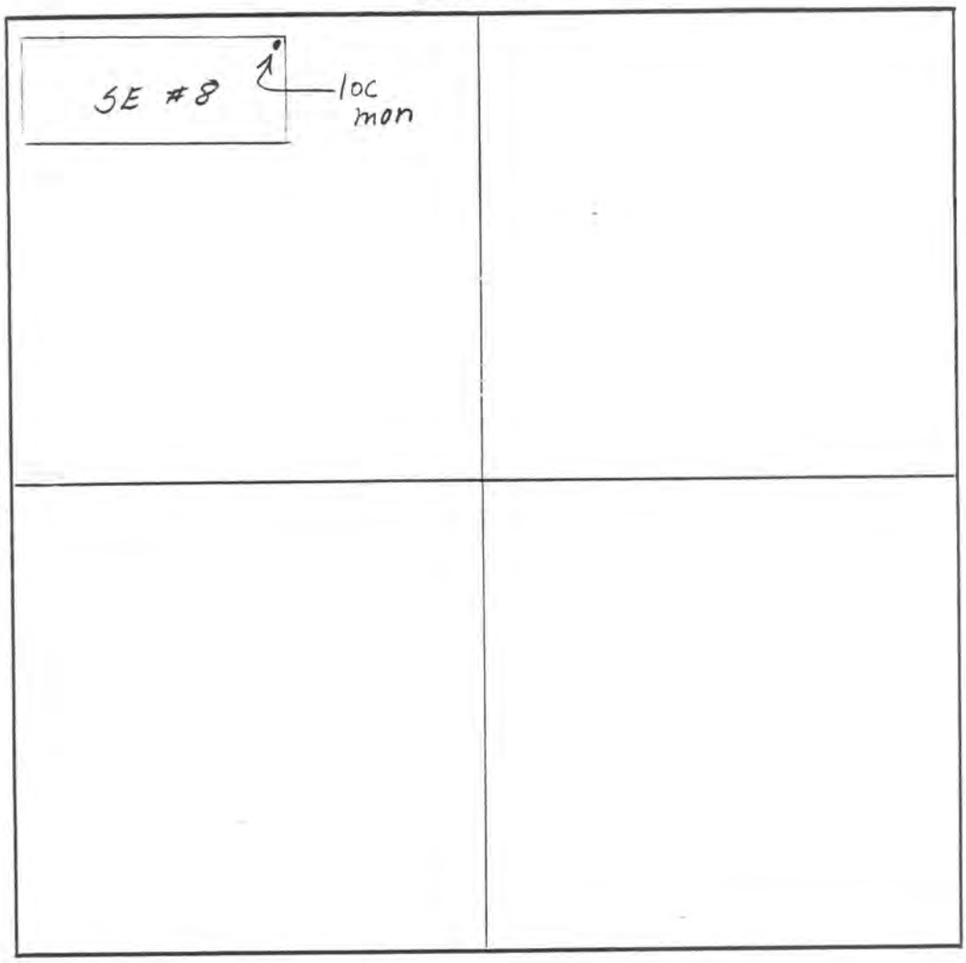

ONE MILE

640 ACRES

Section 5 Range 20W Township 3N, G&SRB&M

Date 4/6/88

Signature

DKT 1168 PAGE 659

A MC 105422

STATE OF ARIZONA, County of _____ } ss. I hereby certify that the within instrument was filed and recorded _____, 19____, at _____M.

In Docket No. _____, Page _____, at the request of _____

Fee No.:

When recorded mail to:

HEINRICHS GEOEXPLORATION CO.
Box 5964 Tucson, Arizona 85703
Phone: (602) 623-0578
Cable: GEOEX

Witness my hand and official seal.

_____ County Recorder

By _____ Deputy Recorder

Fee: $

MAP OF MINING CLAIM LOCATION

1. [#] Location ☐ Amendment ☐ Relocation

2. ☐ Placer [X] Lode ☐ Millsite ☐ Tunnelsite

3. The name of the claim is SE #9

The name of the locator is Heinrichs GEOEXploration Co.

4. The location of the claim is in Section 5, Township 3N, Range 20W G&SRB&M, Middle Camp Mining District, Yuma County, Arizona. The SE corner of the claim is 2100 feet in a SE direction to a survey monument or permanent natural object described as NW corner of section 5

5. The type of Location monument is 2X2 wooden stake

The type of corner and end monuments are 2X2 wooden stakes

6. The bearing and distance between the corners of the claim are beginning at the SE corner of the claim, 600 feet in a northerly direction to the NE corner, then 1500 feet in a westerly direction to the NW corner, then 600 feet in a southerly direction to the SW corner, then 1500 feet in a easterly direction to the point of beginning.

7. If amending, relocating or previously recorded, this claim was recorded in Docket _____, Page _____, _____ Mining District, _____ County, Arizona.

Date 4/6/80

Richard J. Lundin, agent

Signature

© Forms, Inc., 31 West Madison Street, Phoenix, Arizona 85003 / (602) 253-6612 / Form 40

DKT 1168 PAGE 660

MAP

One inch = One thousand feet

North Arrow ↑

ONE MILE

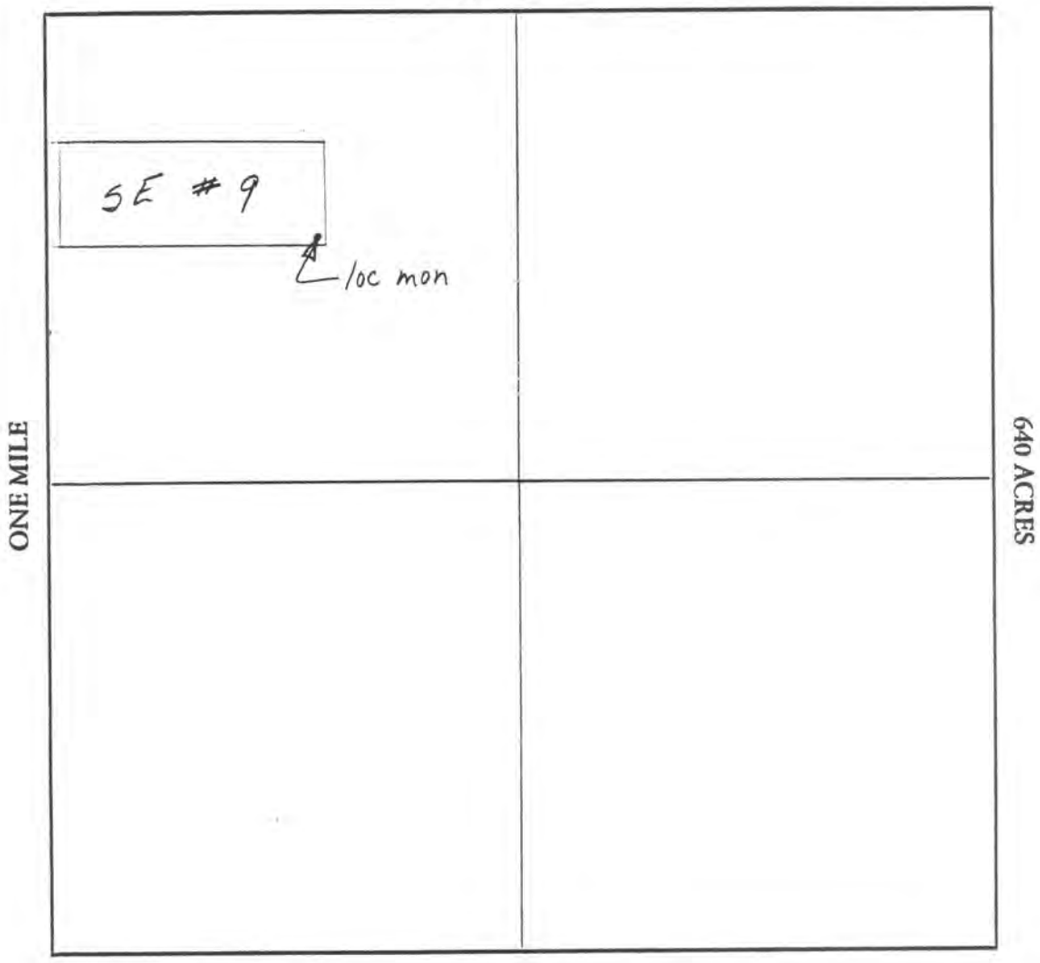

Section 5 Range 20 W Township 3 N, G&SRB&M

Date 4/6/80

Signature

DKT 1168 PAGE 661

A MC 105423

STATE OF ARIZONA, County of _____ } ss. I hereby certify that the within instrument was filed and recorded _____, 19____, at _____M.

In Docket No. _____, Page _____, at the request of _____

Fee No.:

When recorded mail to:

HEINRICHS GEOEXPLORATION CO.
Box 5964 Tucson, Arizona 85703
Phone: (602) 623-0578
Cable: GEOEX

Witness my hand and official seal.

_____ County Recorder

By _____ Deputy Recorder

Fee: $

MAP OF MINING CLAIM LOCATION

1. [X] Location [ ] Amendment [ ] Relocation

2. [ ] Placer [X] Lode [ ] Millsite [ ] Tunnelsite

3. The name of the claim is SE # 10

   The name of the locator is Heinrichs GEOExploration Co.

4. The location of the claim is in Section 5, Township 3N, Range 21W G&SRB&M, Middle Camp Mining District, Yuma County, Arizona. The NE corner of the claim is 2100 feet in a SE direction to a survey monument or permanent natural object described as NW corner of section 5

5. The type of Location monument is 2X2 wooden stake

   The type of corner and end monuments are 2X2 wooden stakes

6. The bearing and distance between the corners of the claim are beginning at the NE corner of the claim, 1500 feet in a westerly direction to the NW corner, then 600 feet in a southerly direction to the SW corner, then 1500 feet in a easterly direction to the SE corner, then 600 feet in a northerly direction to the point of beginning.

7. If amending, relocating or previously recorded, this claim was recorded in Docket _____, Page _____, _____ Mining District, _____ County, Arizona.

Date 4/6/80

Richard J. Lundin, agent
Signature

© Forms, Inc., 31 West Madison Street, Phoenix, Arizona 85003 / (602) 253-6612 / Form 40

MAP

One inch = One thousand feet

North Arrow ↑

ONE MILE

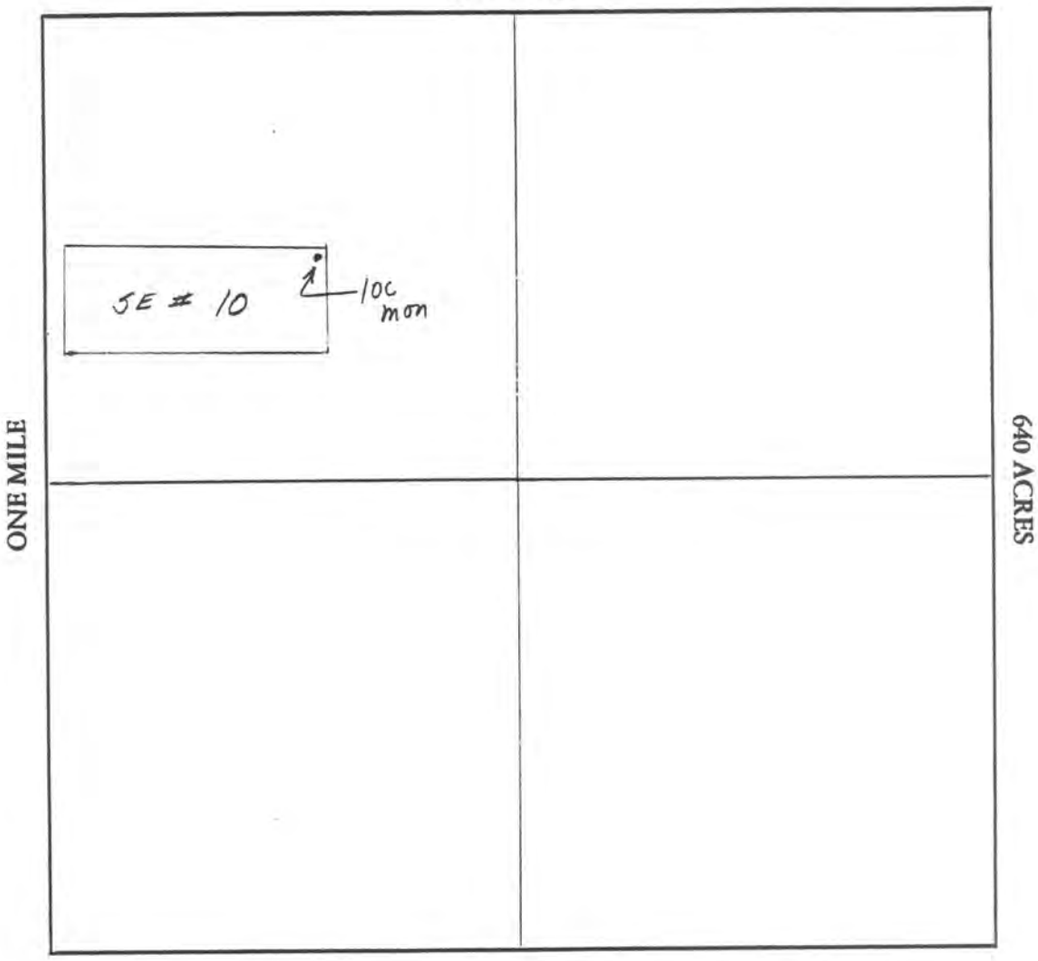

Section 5 Range 20W Township 3N, G&SRB&M

Date 4/6/80

Signature

DKT 1168 PAGE 663 A MC 105424

STATE OF ARIZONA, } ss. I hereby certify that the within instrument was filed and recorded
County of _____ _____, 19____, at _____M.
In Docket No. _____, Page _____, at the request of

Fee No.:

When recorded mail to:
HEINRICHS
GEOEXPLORATION CO.
Box 5964 Tucson, Arizona 85703
Phone: (602) 623-0578
Cable: GEOEX

Witness my hand and official seal.

_____
County Recorder

By _____
Deputy Recorder

Fee: $

MAP OF MINING CLAIM LOCATION

1. [X] Location [ ] Amendment [ ] Relocation

2. [ ] Placer [X] Lode [ ] Millsite [ ] Tunnelsite

3. The name of the claim is SE # 11

The name of the locator is Heinrichs GEOEXploration Co.

4. The location of the claim is in Section 5, Township 3N, Range 20W G&SRB&M, Middle Camp Mining District, Yuma County, Arizona. The NE corner of the claim is 2500 feet in a southeast direction to a survey monument or permanent natural object described as NW corner of section 5

5. The type of Location monument is 2X2 wooden stake

The type of corner and end monuments are 2X2 wooden stakes

6. The bearing and distance between the corners of the claim are beginning at the NE corner of the claim, 1500 feet in a westerly direction to the NW corner, then 600 feet in a southerly direction to the SW corner, then 1500 feet in a easterly direction to the SE corner, then 600 feet in a northerly direction to the point of beginning.

7. If amending, relocating or previously recorded, this claim was recorded in Docket _____, Page _____, _____ Mining District, _____ County, Arizona.

Date 4/6/80

Richard J. Lundin, agent
Signature

© Forms, Inc., 31 West Madison Street, Phoenix, Arizona 85003 / (602) 253-6612 / Form 40

MAP

One inch = One thousand feet

North Arrow ↑

ONE MILE

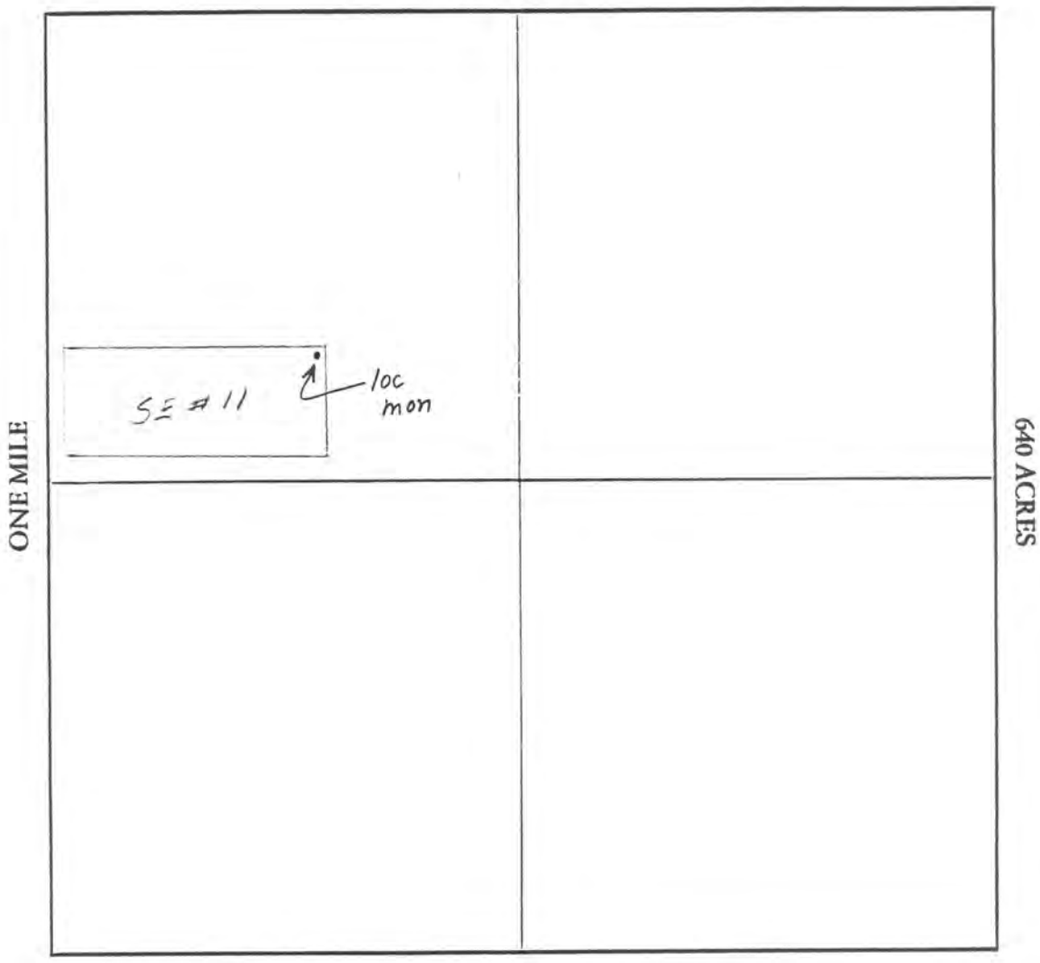

Section 5 Range 20W Township 3N, G&SRB&M

Date 4/6/80

Signature

DOCKET 1168 PAGE 665

A MC 105425

STATE OF ARIZONA, County of _____ } ss. I hereby certify that the within instrument was filed and recorded _____, 19____, at _____ M.

In Docket No. _____, Page _____, at the request of _____

Fee No.:

When recorded mail to:
HEINRICHS
GEOEXPLORATION CO.
Box 5964 Tucson, Arizona 85703
Phone: (602) 623-0578
Cable: GEOEX

Witness my hand and official seal.

_____ County Recorder

By _____ Deputy Recorder

Fee: $

MAP OF MINING CLAIM LOCATION

1. [X] Location [ ] Amendment [ ] Relocation

2. [ ] Placer [X] Lode [ ] Millsite [ ] Tunnelsite

3. The name of the claim is SE #12

The name of the locator is Heinrichs GEOXploration Co.

4. The location of the claim is in Section 32, Township 4N, Range 20W G&SRB&M, Middle Camp Mining District, Yuma County, Arizona. The SW corner of the claim is 3900 feet in a NE direction to a survey monument or permanent natural object described as SW corner of section 32

5. The type of Location monument is 2X2 wooden stake

The type of corner and end monuments are 2X2 wooden stakes

6. The bearing and distance between the corners of the claim are beginning at the SW corner of the claim, 1500 feet in a easterly direction to the SE corner, then 600 feet in a northerly direction to the NE corner, then 1500 feet in a westerly direction to the NW corner, then 600 feet in a southerly direction to the point of beginning.

7. If amending, relocating or previously recorded, this claim was recorded in Docket _____, Page _____, _____ Mining District, _____ County, Arizona.

Date 4/5/80

Richard J. Lundin, agent
Signature

© Forms, Inc., 31 West Madison Street, Phoenix, Arizona 85003 / (602) 253-6612 / Form 40

MAP

One inch = One thousand feet

North Arrow ↑

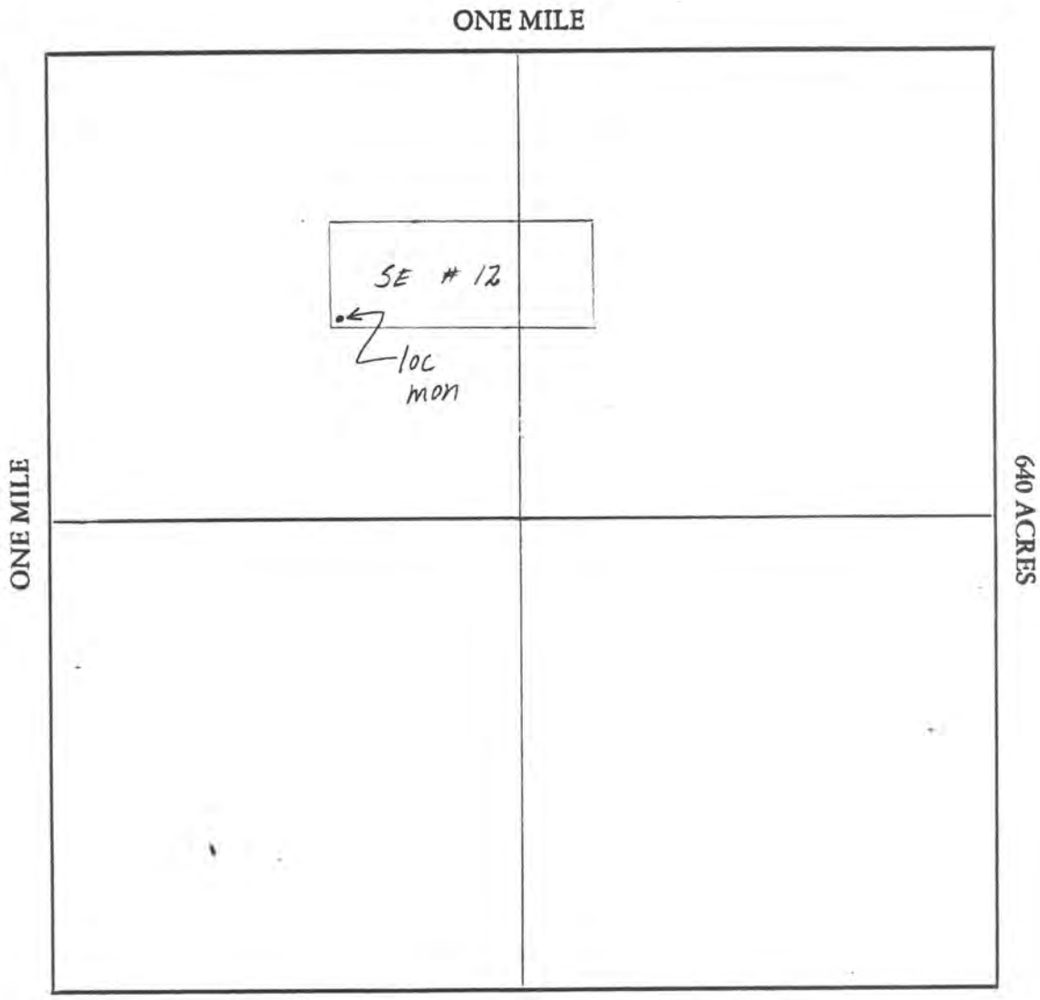

Section 32 Range 20W Township 4N, G&SRB&M

Date 4/5/80

Signature

DOCKET 1168 PAGE 67

A MC 105426

STATE OF ARIZONA, County of _____ } ss. I hereby certify that the within instrument was filed and recorded _____, 19____, at _____M.

In Docket No. _____, Page _____, at the request of _____

Fee No.:

When recorded mail to:
HEINRICHS
GEOEXPLORATION CO.
Box 5964 Tucson, Arizona 85703
Phone: (602) 623-0578
Cable: GEOEX

Witness my hand and official seal.

_____ County Recorder

By _____ Deputy Recorder

Fee: $

MAP OF MINING CLAIM LOCATION

1. [X] Location [ ] Amendment [ ] Relocation

2. [ ] Placer [X] Lode [ ] Millsite [ ] Tunnelsite

3. The name of the claim is SE # 13

The name of the locator is Heinrichs GEOEXploration Co.

4. The location of the claim is in Section 32, Township 4N, Range 20W G&SRB&M, Middle Camp Mining District, Yuma County, Arizona. The NW corner of the claim is 3900 feet in a NE direction to a survey monument or permanent natural object described as SW corner of section 32

5. The type of Location monument is 2X2 wooden stake

The type of corner and end monuments are 2X2 wooden stakes

6. The bearing and distance between the corners of the claim are beginning at the NW corner of the claim, 600 feet in a southerly direction to the SW corner, then 1500 feet in a easterly direction to the SE corner, then 600 feet in a northerly direction to the NE corner, then 1500 feet in a westerly direction to the point of beginning.

7. If amending, relocating or previously recorded, this claim was recorded in Docket _____, Page _____, _____ Mining District, _____ County, Arizona.

Date 4/5/80

Richard J. Lundin, agent

Signature

© Forms, Inc., 31 West Madison Street, Phoenix, Arizona 85003 / (602) 253-6612 / Form 40

DOCKET 1168 PAGE 668

MAP

One inch = One thousand feet

North Arrow ↑

ONE MILE

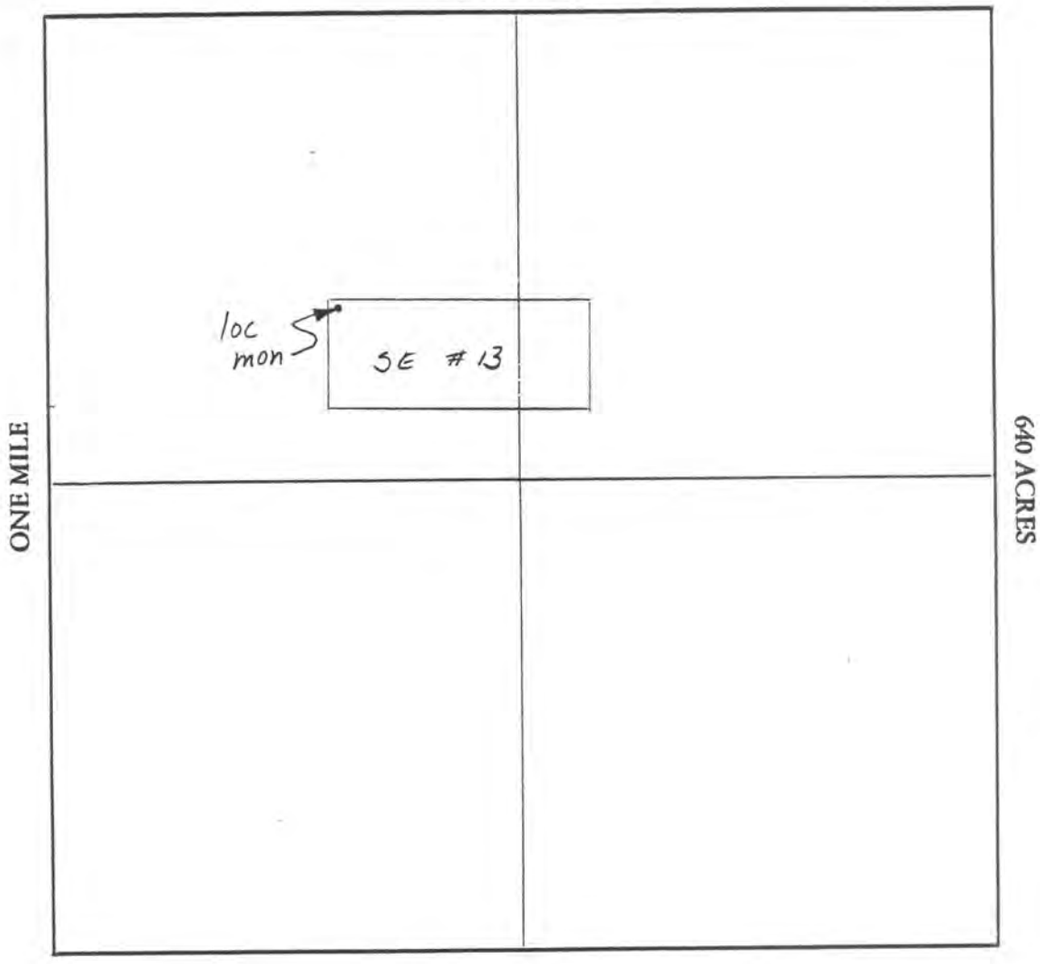

Section 32 Range 20W Township 4N, G&SRB&M

Date 4/5/80

Signature

DKT 1168 PAGE 669

A MC 105427

STATE OF ARIZONA, } ss.
County of _____

I hereby certify that the within instrument was filed and recorded _____, 19____, at _____M.
In Docket No. _____, Page _____, at the request of _____

Fee No.:

When recorded mail to:

HEINRICHS
GEOEXPLORATION CO.
Box 5964 Tucson, Arizona 85703
Phone: (602) 623-0578
Cable: GEOEX

Witness my hand and official seal.

_____
County Recorder

By _____
Deputy Recorder

Fee: $

MAP OF MINING CLAIM LOCATION

1. [X] Location [ ] Amendment [ ] Relocation

2. [ ] Placer [X] Lode [ ] Millsite [ ] Tunnelsite

3. The name of the claim is SE #14

The name of the locator is Heinrichs GEOEXploration Co.

4. The location of the claim is in Section 32, Township 4N, Range 20W G&SRB&M, Middle Camp Mining District, Yuma County, Arizona. The SW corner of the claim is 2900 feet in a NE direction to a survey monument or permanent natural object described as SW corner of section 32

5. The type of Location monument is 2X2 wooden stake

The type of corner and end monuments are 2X2 wooden stakes

6. The bearing and distance between the corners of the claim are beginning at the NW corner of the claim, 600 feet in a southerly direction to the SW corner, then 1500 feet in a easterly direction to the SE corner, then 600 feet in a northerly direction to the NE corner, then 1500 feet in a westerly direction to the point of beginning.

7. If amending, relocating or previously recorded, this claim was recorded in Docket _____, Page _____, _____ Mining District, _____ County, Arizona.

Date 4/6/80

Richard J. Lundin, agent
Signature

© Forms, Inc., 31 West Madison Street, Phoenix, Arizona 85003 / (602) 253-6612 / Form 40

DKT 1168 PG 670

MAP

One inch = One thousand feet

North Arrow

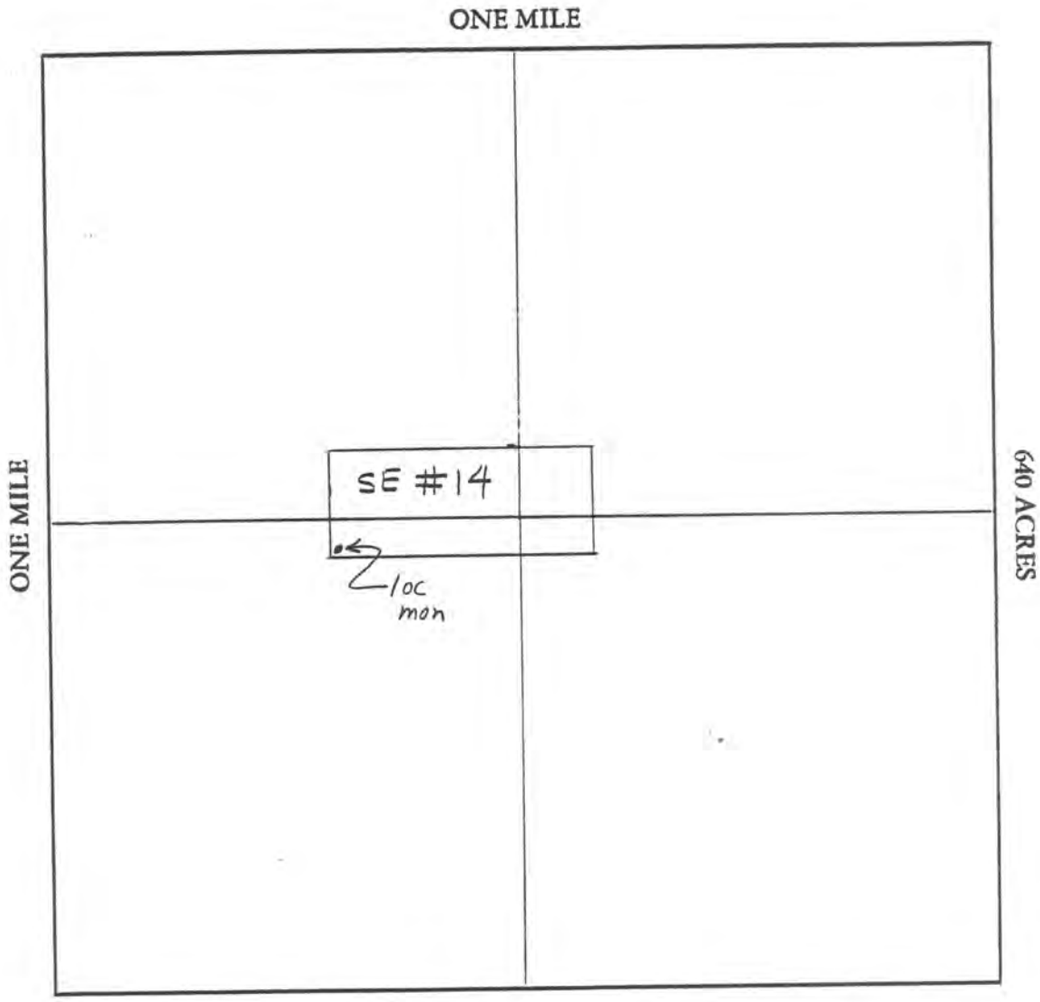

Section 32 Range 20W Township 4N, G&SRB&M

Date 4/6/80

Signature

DOCKET 1168 PG 671 A MC 105428

STATE OF ARIZONA, County of _____ } ss. I hereby certify that the within instrument was filed and recorded _____, 19____, at _____M. In Docket No. _____, Page _____, at the request of _____

Fee No.:

When recorded mail to:
HEINRICHS
GEOEXPLORATION CO.
Box 5964 Tucson, Arizona 85703
Phone: (602) 623-0578
Cable: GEOEX

Witness my hand and official seal.

_____ County Recorder

By _____ Deputy Recorder

Fee: $

MAP OF MINING CLAIM LOCATION

1. [X] Location [ ] Amendment [ ] Relocation

2. [ ] Placer [X] Lode [ ] Millsite [ ] Tunnelsite

3. The name of the claim is SE # 15

The name of the locator is Heinrichs GEOEXploration Co.

4. The location of the claim is in Section 32, Township 4N, Range 20W G&SRB&M, Middle Camp Mining District, Yuma County, Arizona. The NW corner of the claim is 2900 feet in a NE direction to a survey monument or permanent natural object described as SW corner of section 32

5. The type of Location monument is 2X2 wooden stake

The type of corner and end monuments are 2X2 wooden stakes

6. The bearing and distance between the corners of the claim are beginning at the NW corner of the claim, 600 feet in a southerly direction to the SW corner, then 1500 feet in a easterly direction to the SE corner, then 600 feet in a northerly direction to the NE corner, then 1500 feet in a westerly direction to the point of beginning.

7. If amending, relocating or previously recorded, this claim was recorded in Docket _____, Page _____, _____ Mining District, _____ County, Arizona.

Date 4/6/80

Richard J. Lundin agent
Signature

© Forms, Inc., 31 West Madison Street, Phoenix, Arizona 85003 / (602) 253-6612 / Form 40

DKT 1168 PG 672

MAP

One inch = One thousand feet

North Arrow

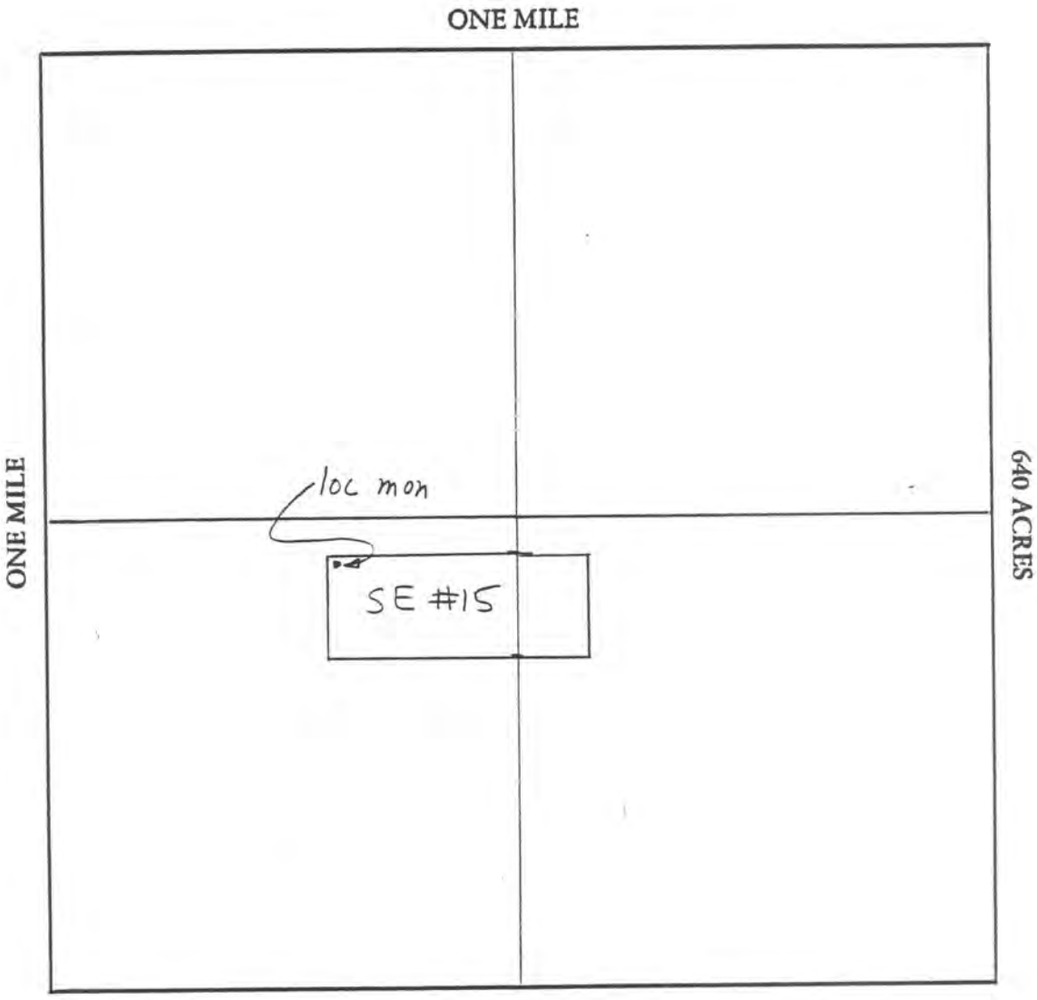

Section 32 Range 20 W Township 4N, G&SRB&M

Date 4/6/8

Signature

DKT 1168 PG 673

AMC 105429

STATE OF ARIZONA, County of _____ } ss. I hereby certify that the within instrument was filed and recorded _____, 19____, at _____M. In Docket No. _____, Page _____, at the request of _____

Fee No.:

When recorded mail to:

HEINRICHS
GEOEXPLORATION CO.
Box 5964 Tucson, Arizona 85703
Phone: (602) 623-0578
Cable: GEOEX

Witness my hand and official seal.

_____ County Recorder

By _____ Deputy Recorder

Fee: $

MAP OF MINING CLAIM LOCATION

1. [X] Location [ ] Amendment [ ] Relocation

2. [ ] Placer [X] Lode [ ] Millsite [ ] Tunnelsite

3. The name of the claim is SE #16

The name of the locator is Heinrichs GEOEXploration Co.

4. The location of the claim is in Section 32, Township 4N, Range 20W G&SRB&M, Middle Camp Mining District, Yuma County, Arizona. The SW corner of the claim is 1900 feet in a NE direction to a survey monument or permanent natural object described as SW corner of section 32

5. The type of Location monument is 2X2 wooden stake

The type of corner and end monuments are 2X2 wooden stakes

6. The bearing and distance between the corners of the claim are beginning at the NW corner of the claim, 600 feet in a southerly direction to the SW corner, then 1500 feet in a easterly direction to the SE corner, then 600 feet in a northerly direction to the NE corner, then 1500 feet in a westerly direction to the point of beginning.

7. If amending, relocating or previously recorded, this claim was recorded in Docket _____, Page _____, _____ Mining District, _____ County, Arizona.

Date 4/5/80

Richard J. Lundin, agent
Signature

© Forms, Inc., 31 West Madison Street, Phoenix, Arizona 85003 / (602) 253-6612 / Form 40

DKT 1168 PG 674

MAP

One inch = One thousand feet

North Arrow

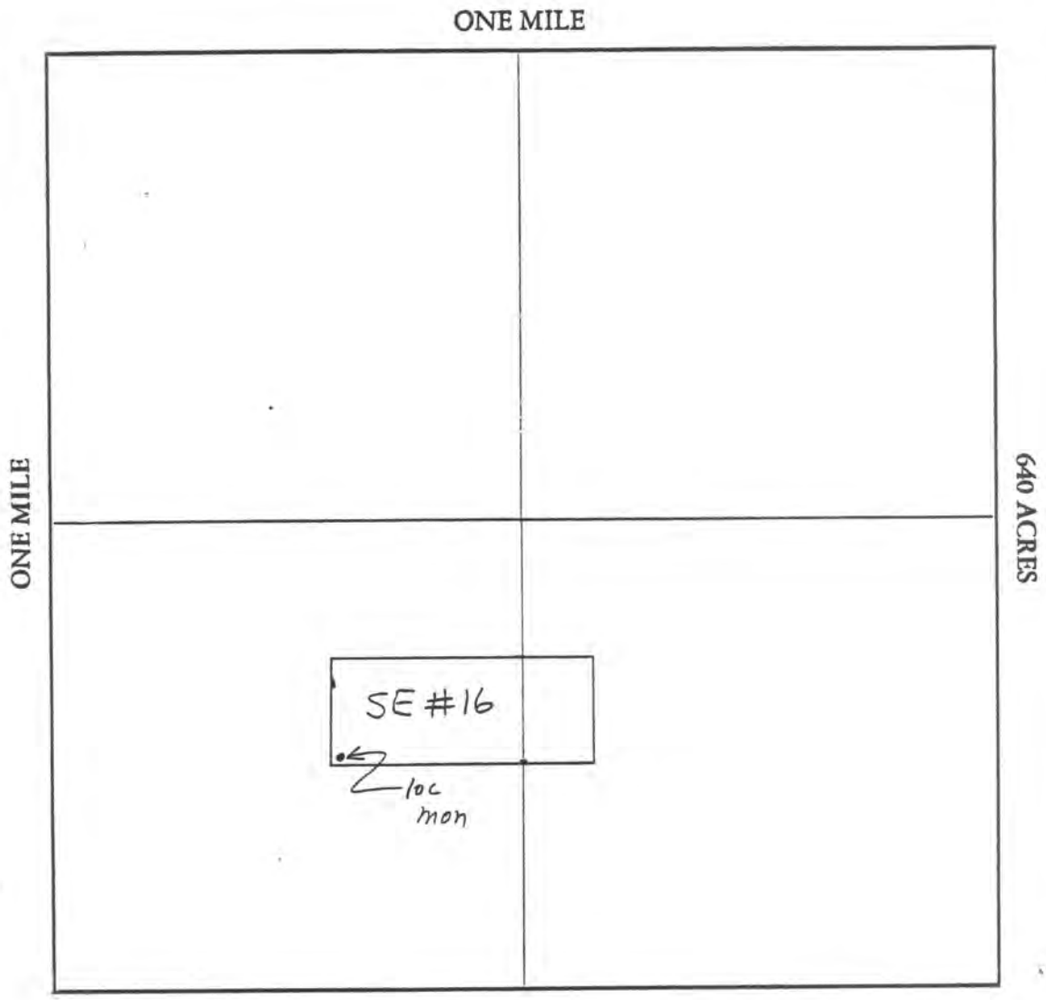

Section 32 Range 20W Township 4N, G&SRB&M

Date 4/5/8

Signature

DKT 1168 PG 675

A MC 105430

STATE OF ARIZONA, County of _____ } ss. I hereby certify that the within instrument was filed and recorded _____, 19____, at _____M.

In Docket No. _____, Page _____, at the request of _____

Fee No.:

When recorded mail to:
HEINRICHS
GEOEXPLORATION CO.
Box 5964 Tucson, Arizona 85703
Phone: (602) 623-0578
Cable: GEOEX

Witness my hand and official seal.

_____ County Recorder

By _____ Deputy Recorder

Fee: $

MAP OF MINING CLAIM LOCATION

1. [X] Location [ ] Amendment [ ] Relocation

2. [ ] Placer [X] Lode [ ] Millsite [ ] Tunnelsite

3. The name of the claim is SE #17

The name of the locator is Heinrichs GEOEXploration

4. The location of the claim is in Section 32, Township 4N, Range 20W G&SRB&M, Middle Camp Mining District, Yuma County, Arizona. The NW corner of the claim is 1900 feet in a NE direction to a survey monument or permanent natural object described as SW corner of section 32

5. The type of Location monument is 2X2 wooden stake

The type of corner and end monuments are 2X2 wooden stakes

6. The bearing and distance between the corners of the claim are beginning at the NW corner of the claim, 600 feet in a southerly direction to the SW corner, then 1500 feet in a easterly direction to the Se corner, then 600 feet in a northerly direction to the NE corner, then 1500 feet in a westerly direction to the point of beginning.

7. If amending, relocating or previously recorded, this claim was recorded in Docket _____, Page _____, _____ Mining District, _____ County, Arizona.

Date 4/5/80

Richard J. Lundin, agent
Signature

© Forms, Inc., 31 West Madison Street, Phoenix, Arizona 85003 / (602) 253-6612 / Form 40

DKT 1168 PG 676

MAP

One inch = One thousand feet

North Arrow

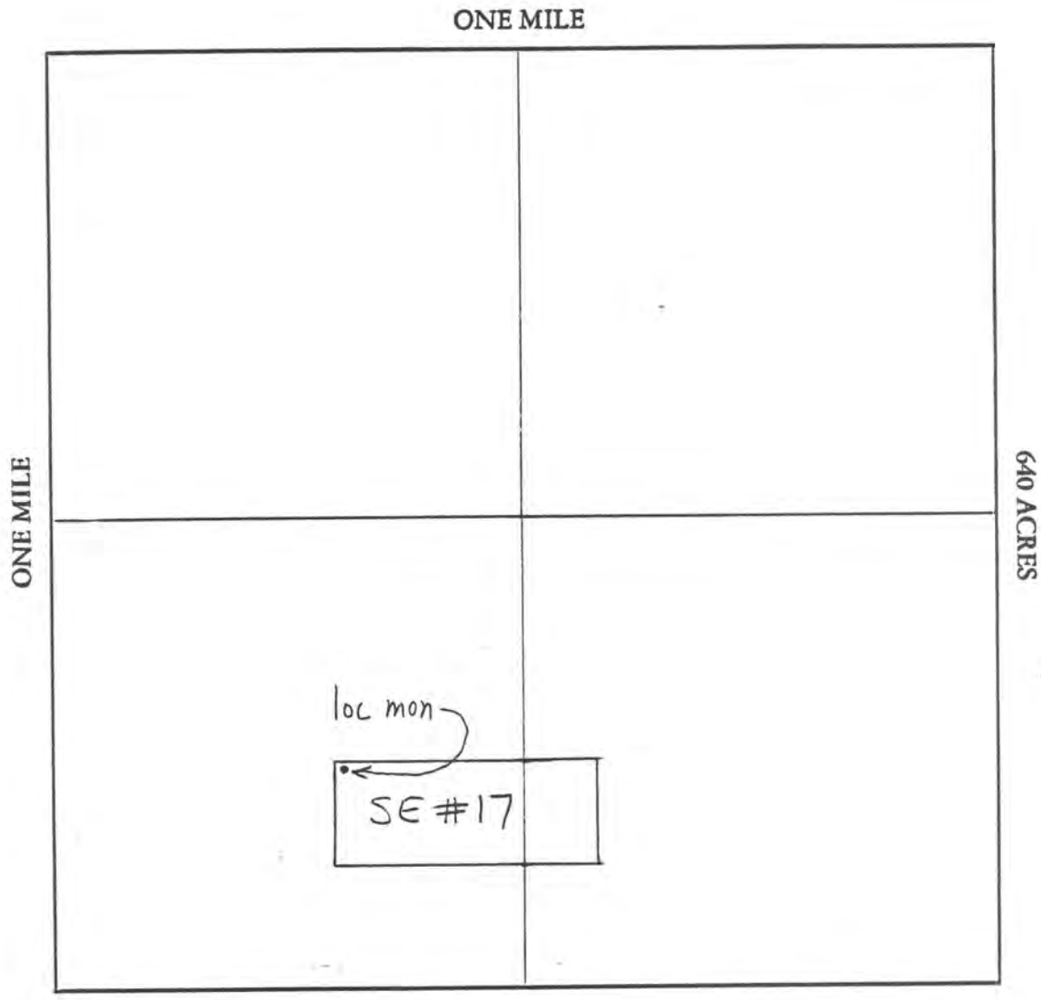

Section 32 Range 20W Township 4N, G&SRB&M

Date 4/5/86

Signature

DKT 1168 PG 677

AMC 105431

STATE OF ARIZONA, County of _____ } ss. I hereby certify that the within instrument was filed and recorded _____, 19____, at _____ M.

In Docket No. _____, Page _____, at the request of _____

Fee No.:

When recorded mail to:

HEINRICHS
GEOEXPLORATION CO.
Box 5964 Tucson, Arizona 85703
Phone: (602) 623-0578
Cable: GEOEX

Witness my hand and official seal.

_____ County Recorder

By _____ Deputy Recorder

Fee: $

MAP OF MINING CLAIM LOCATION

1. [X] Location [ ] Amendment [ ] Relocation

2. [ ] Placer [X] Lode [ ] Millsite [ ] Tunnelsite

3. The name of the claim is SE # 18

The name of the locator is Heinrichs GEOEXploration Co.

4. The location of the claim is in Section 32, Township 4N, Range 20W G&SRB&M, Middle Camp Mining District, Yuma County, Arizona. The SW corner of the claim is 1600 feet in a east direction to a survey monument or permanent natural object described as SW corner of section 32

5. The type of Location monument is 2X2 wooden stake

The type of corner and end monuments are 2X2 wooden stakes

6. The bearing and distance between the corners of the claim are beginning at the NW corner of the claim, 600 feet in a southerly direction to the SW corner, then 1500 feet in a easterly direction to the SE corner, then 600 feet in a northerly direction to the NE corner, then 1500 feet in a westerly direction to the point of beginning.

7. If amending, relocating or previously recorded, this claim was recorded in Docket _____, Page _____, _____ Mining District, _____ County, Arizona.

Date 4/5/80

Richard J. Lundin, agent
Signature

© Forms, Inc., 31 West Madison Street, Phoenix, Arizona 85003 / (602) 253-6612 / Form 40

DKT 1168 PG 678

MAP

One inch = One thousand feet

North Arrow

ONE MILE

ONE MILE

640 ACRES

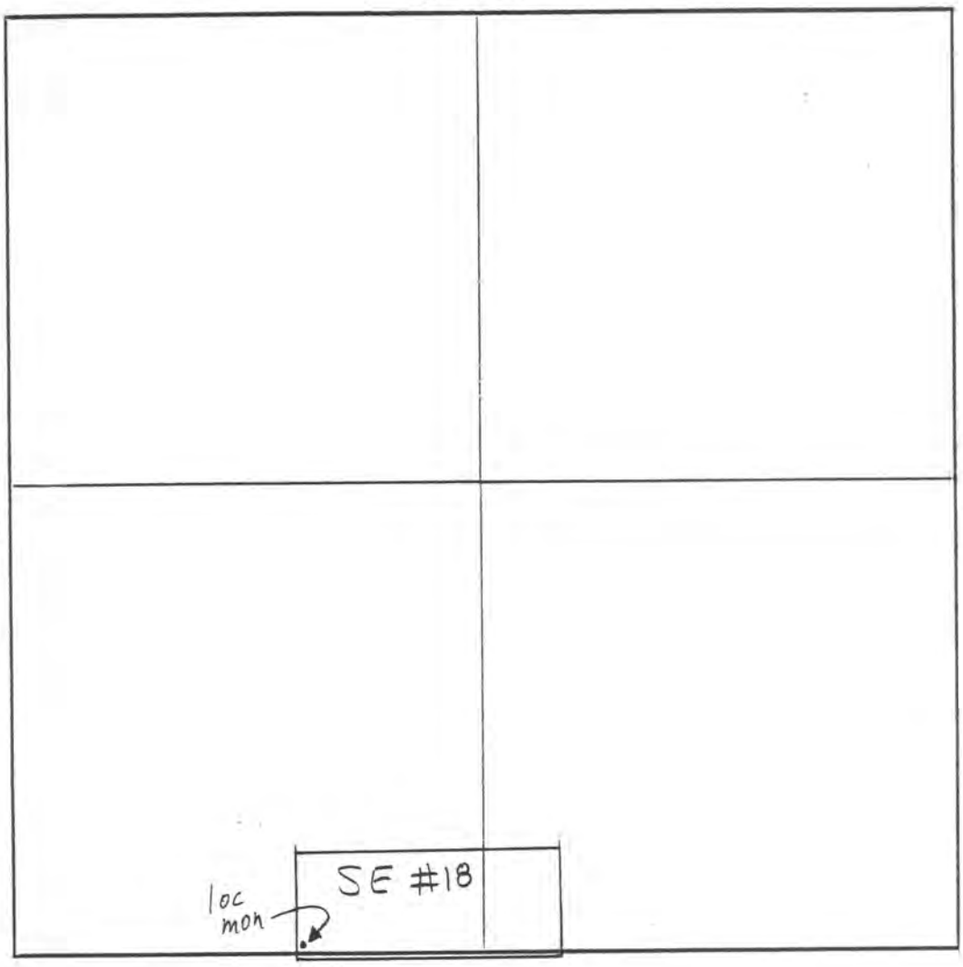

Section 32 Range 20W Township 4N, G&SRB&M

Date 4/5/80

Signature

DKT 1168 PG 679

A MC 105432

STATE OF ARIZONA, County of _____ } ss. I hereby certify that the within instrument was filed and recorded _____, 19____, at _____ M.

In Docket No. _____, Page _____, at the request of _____

Fee No.:

When recorded mail to:
HEINRICHS
GEOEXPLORATION CO.
Box 5964 Tucson, Arizona 85703
Phone: (602) 623-0578
Cable: GEOEX

Witness my hand and official seal.

_____ County Recorder

By _____ Deputy Recorder

Fee: $

MAP OF MINING CLAIM LOCATION

1. [X] Location [ ] Amendment [ ] Relocation

2. [ ] Placer [X] Lode [ ] Millsite [ ] Tunnelsite

3. The name of the claim is SE # 19

The name of the locator is Heinrichs GEOEXploration Co.

4. The location of the claim is in Section 5, Township 3N, Range 20W G&SRB&M, Middle Camp Mining District, Yuma County, Arizona. The NW corner of the claim is 1600 feet in a east direction to a survey monument or permanent natural object described as NW corner of section 5

5. The type of Location monument is 2X2 wooden stake

The type of corner and end monuments are 2X2 wooden stakes

6. The bearing and distance between the corners of the claim are beginning at the NW corner of the claim, 600 feet in a southerly direction to the SW corner, then 1500 feet in a easterly direction to the SE corner, then 600 feet in a northerly direction to the NE corner, then 1500 feet in a westerly direction to the point of beginning.

7. If amending, relocating or previously recorded, this claim was recorded in Docket _____, Page _____, _____ Mining District, _____ County, Arizona.

Date 4/5/80

Richard J. Lundin, agent
Signature

© Forms, Inc., 31 West Madison Street, Phoenix, Arizona 85003 / (602) 253-6612 / Form 40

DKT 1168 PG 680

MAP

One inch = One thousand feet

North Arrow

ONE MILE

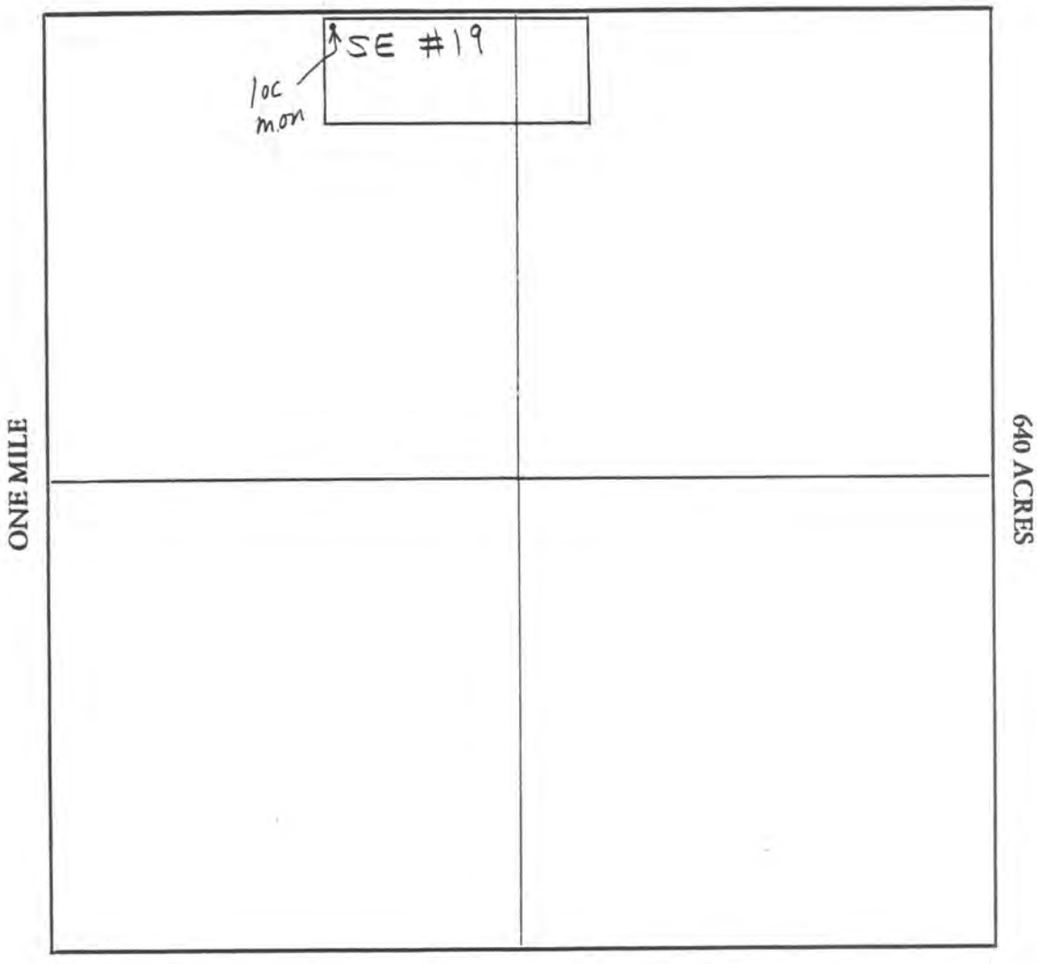

Section 5 Range 20W Township 3N, G&SRB&M

Date 4/5/80

Signature

DOCKET 1168
PG 681

A MC 105433

STATE OF ARIZONA, } ss.
County of _____

I hereby certify that the within instrument was filed and recorded _____, 19____, at _____M.
In Docket No. _____, Page _____, at the request of _____

Fee No.:

When recorded mail to:
HEINRICHS
GEOEXPLORATION CO.
Box 5964 Tucson, Arizona 85703
Phone: (602) 623-0578
Cable: GEOEX

Witness my hand and official seal.

_____
County Recorder

By _____
Deputy Recorder

Fee: $

MAP OF MINING CLAIM LOCATION

1. [X] Location [ ] Amendment [ ] Relocation

2. [ ] Placer [X] Lode [ ] Millsite [ ] Tunnelsite

3. The name of the claim is SE #20

   The name of the locator is Heinrichs GEOEXploration Co.

4. The location of the claim is in Section 5, Township 3N, Range 20 W G&SRB&M, Middle Camp Mining District, Yuma County, Arizona. The SW corner of the claim is 2100 feet in a NW direction to a survey monument or permanent natural object described as NW corner of section 5

5. The type of Location monument is 2X2 wooden stake

   The type of corner and end monuments are 2X2 wooden stakes

6. The bearing and distance between the corners of the claim are beginning at the NW corner of the claim, 600 feet in a southerly direction to the SW corner, then 1500 feet in a easterly direction to the SE corner, then 600 feet in a northerly direction to the NE corner, then 1500 feet in a westerly direction to the point of beginning.

7. If amending, relocating or previously recorded, this claim was recorded in Docket _____, Page _____, _____ Mining District, _____ County, Arizona.

Date 4/6/80

Richard J. Lundin, agent

Signature

© Forms, Inc., 31 West Madison Street, Phoenix, Arizona 85003 / (602) 253-6612 / Form 40

DKT 1168 PG 682

MAP

One inch = One thousand feet

North Arrow

ONE MILE

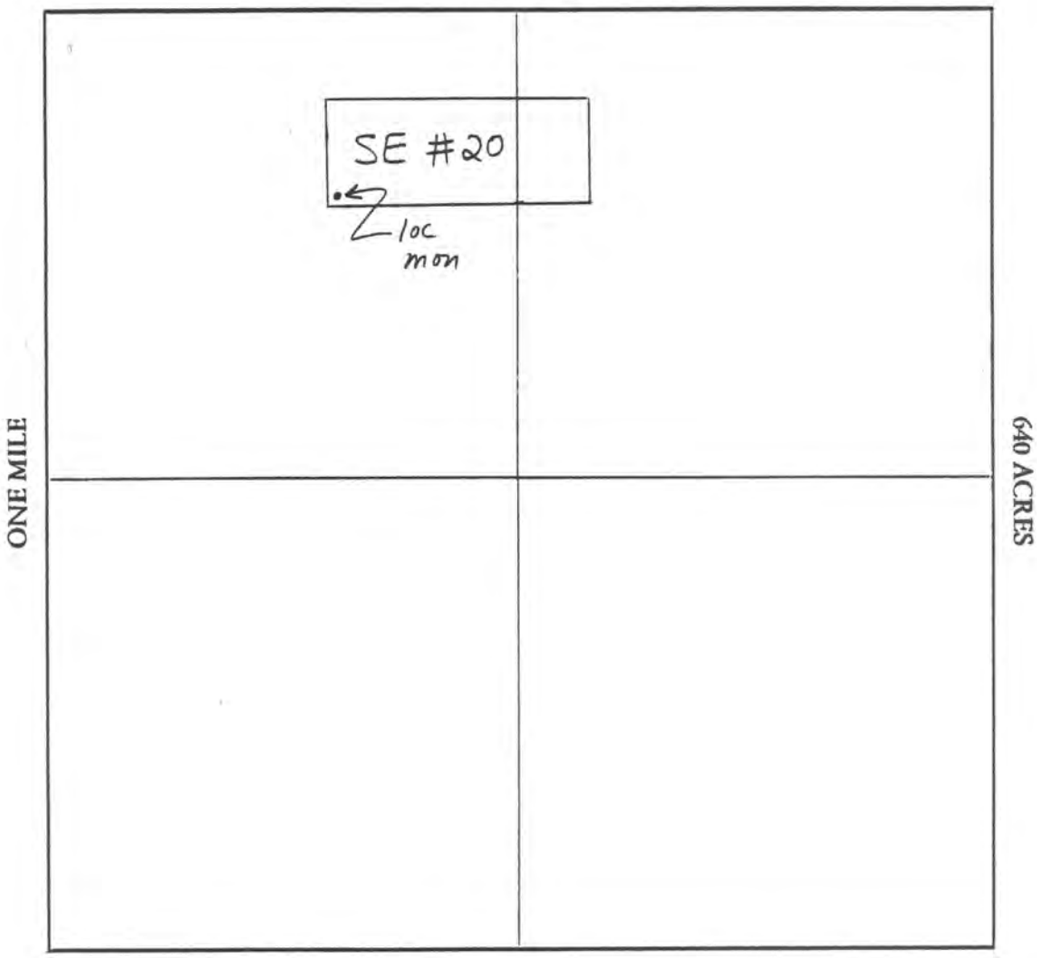

Section 5 Range 20W Township 3N, G&SRB&M

Date 4/6/80

Signature

DKT 1168 PG 683

A MC 105434

STATE OF ARIZONA, County of _____ } ss. I hereby certify that the within instrument was filed and recorded _____, 19____, at _____ M.

In Docket No. _____, Page _____, at the request of _____

Fee No.:

When recorded mail to:
HEINRICHS
GEOEXPLORATION CO.
Box 5964 Tucson, Arizona 85703
Phone: (602) 623-0578
Cable: GEOEX

Witness my hand and official seal.

_____ County Recorder

By _____ Deputy Recorder

Fee: $

MAP OF MINING CLAIM LOCATION

1. [X] Location [ ] Amendment [ ] Relocation

2. [ ] Placer [X] Lode [ ] Millsite [ ] Tunnelsite

3. The name of the claim is SE #21

The name of the locator is Heinrichs GEOEXploration Co.

4. The location of the claim is in Section 5, Township 3N, Range 20W G&SRB&M, Middle Camp Mining District, Yuma County, Arizona. The NW corner of the claim is 2100 feet in a NW direction to a survey monument or permanent natural object described as NW corner of section 5

5. The type of Location monument is 2X2 wooden stake

The type of corner and end monuments are 2X2 wooden stakes

6. The bearing and distance between the corners of the claim are beginning at the NW corner of the claim, 600 feet in a southerly direction to the SW corner, then 1500 feet in a easterly direction to the SW corner, then 600 feet in a northerly direction to the NE corner, then 1500 feet in a westerly direction to the point of beginning.

7. If amending, relocating or previously recorded, this claim was recorded in Docket _____, Page _____, _____ Mining District, _____ County, Arizona.

Date 4/6/80

Richard J. Lundin, agent
Signature

© Forms, Inc., 31 West Madison Street, Phoenix, Arizona 85003 / (602) 253-6612 / Form 40

DKT 1168 PG 684

MAP

One inch = One thousand feet

North Arrow

ONE MILE

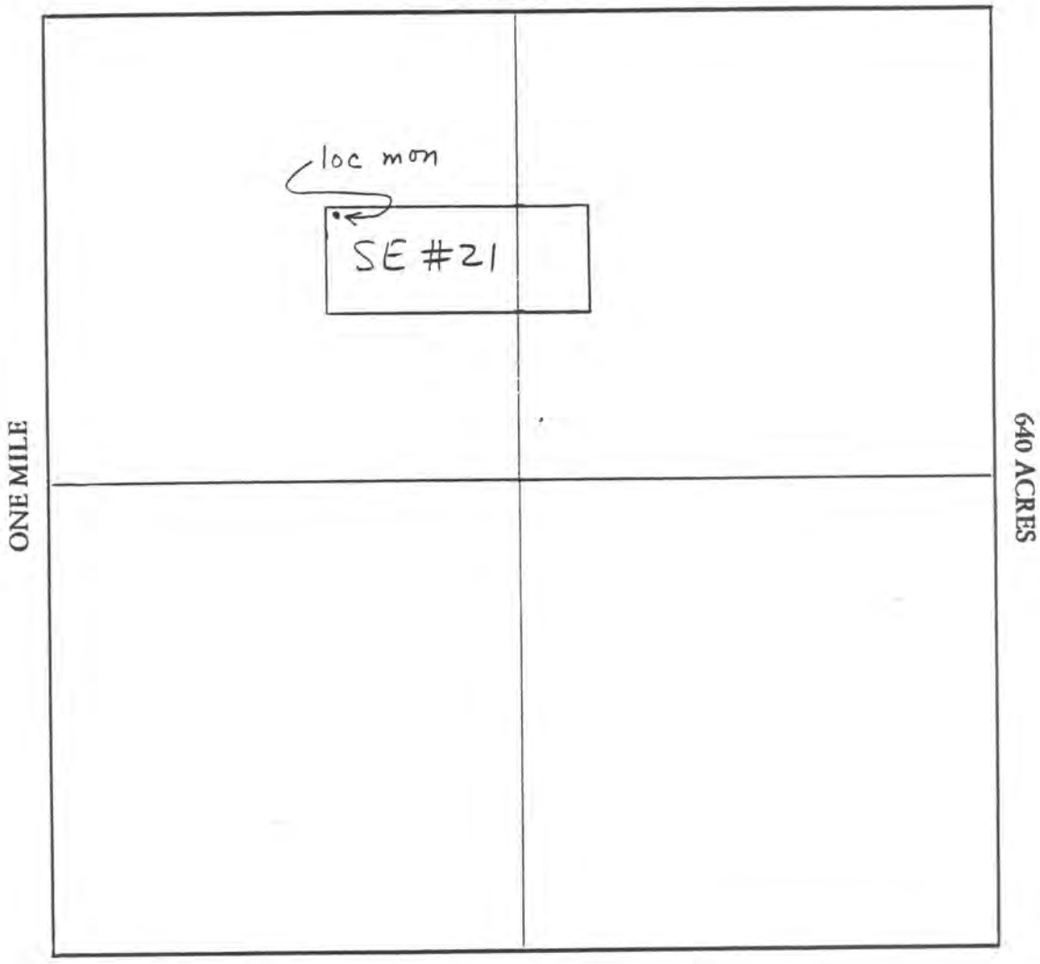

Section 5 Range 20W Township 3N, G&SRB&M

Date 4/6/80

Richard [illegible]

Signature

DKT 1168 PG 685

A MC 105435

STATE OF ARIZONA, County of _____ } ss. I hereby certify that the within instrument was filed and recorded _____, 19____, at _____M.

In Docket No. _____, Page _____, at the request of _____

Fee No.:

When recorded mail to:

HEINRICHS
GEOEXPLORATION CO.
Box 5964 Tucson, Arizona 85703
Phone: (602) 623-0578
Cable: GEOEX

Witness my hand and official seal.

_____ County Recorder

By _____ Deputy Recorder

Fee: $

MAP OF MINING CLAIM LOCATION

1. [X] Location [ ] Amendment [ ] Relocation

2. [ ] Placer [X] Lode [ ] Millsite [ ] Tunnelsite

3. The name of the claim is SE #22

The name of the locator is Heinrichs Geoexploration Co.

4. The location of the claim is in Section 5, Township 3N, Range 20W G&SRB&M, Middle Camp Mining District, Yuma County, Arizona. The NW corner of the claim is 2500 feet in a southeast direction to a survey monument or permanent natural object described as NW corner of section 5

5. The type of Location monument is 2X2 wooden stake

The type of corner and end monuments are 2X2 wooden stakes

6. The bearing and distance between the corners of the claim are beginning at the NW corner of the claim, 600 feet in a southerly direction to the SW corner, then 1500 feet in a easterly direction to the SW corner, then 600 feet in a northerly direction to the NE corner, then 1500 feet in a westerly direction to the point of beginning.

7. If amending, relocating or previously recorded, this claim was recorded in Docket _____, Page _____, _____ Mining District, _____ County, Arizona.

Date 4/6/80

Richard J. Lundin, agent

Signature

© Forms, Inc., 31 West Madison Street, Phoenix, Arizona 85003 / (602) 253-6612 / Form 40

DKT 1168 PG 686

MAP

One inch = One thousand feet

North Arrow

ONE MILE

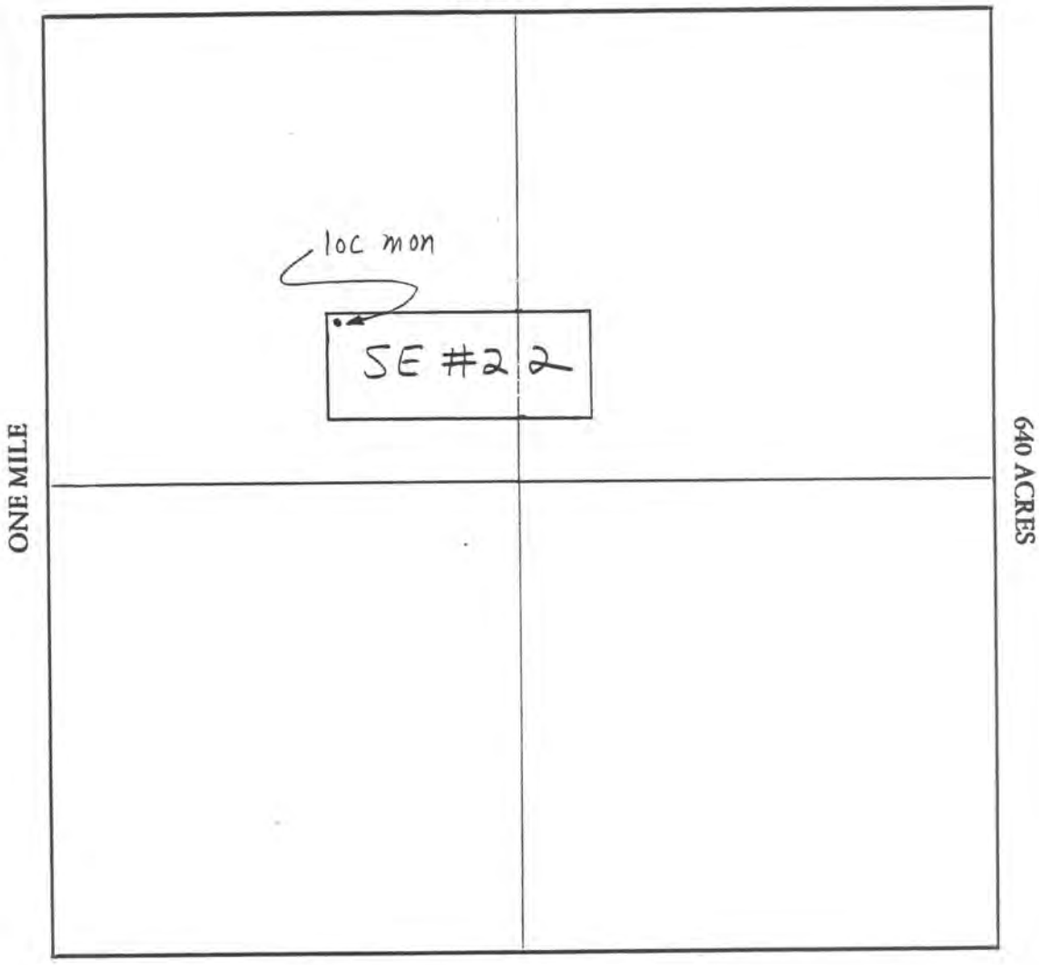

Section 5 Range 20 W Township 3N, G&SRB&M

Date 4/6/80

Signature

DKT 1168 PG 687

A MC 105436

STATE OF ARIZONA, County of _____ } ss. I hereby certify that the within instrument was filed and recorded _____, 19____, at _____ M.

In Docket No. _____, Page _____, at the request of _____

Fee No.:

When recorded mail to:
HEINRICHS
GEOEXPLORATION CO.
Box 5964 Tucson, Arizona 85703
Phone: (602) 623-0578
Cable: GEOEX

Witness my hand and official seal.

_____ County Recorder

By _____ Deputy Recorder

Fee: $

MAP OF MINING CLAIM LOCATION

1. [X] Location [ ] Amendment [ ] Relocation

2. [ ] Placer [X] Lode [ ] Millsite [ ] Tunnelsite

3. The name of the claim is SE # 23

The name of the locator is Heinrichs GEOEXploration Co.

4. The location of the claim is in Section 31, Township 4N, Range 20W G&SRB&M, Middle Camp Mining District, Yuma County, Arizona. The SE corner of the claim is 5900 feet in a SE direction to a survey monument or permanent natural object described as SE corner of section 31

5. The type of Location monument is 2X2 wooden stake

The type of corner and end monuments are 2X2 wooden stakes

6. The bearing and distance between the corners of the claim are beginning at the SE corner of the claim, 600 feet in a westerly direction to the SW corner, then 1500 feet in a northerly direction to the NW corner, then 600 feet in a easterly direction to the NE corner, then 1500 feet in a southerly direction to the point of beginning.

7. If amending, relocating or previously recorded, this claim was recorded in Docket _____, Page _____, _____ Mining District, _____ County, Arizona.

Date 4/5/80

William C. Hirt

William C. Hirt, agent
Signature

© Forms, Inc., 31 West Madison Street, Phoenix, Arizona 85003 / (602) 253-6612 / Form 40

DKT 1168 PG 688

MAP

One inch = One thousand feet

North Arrow

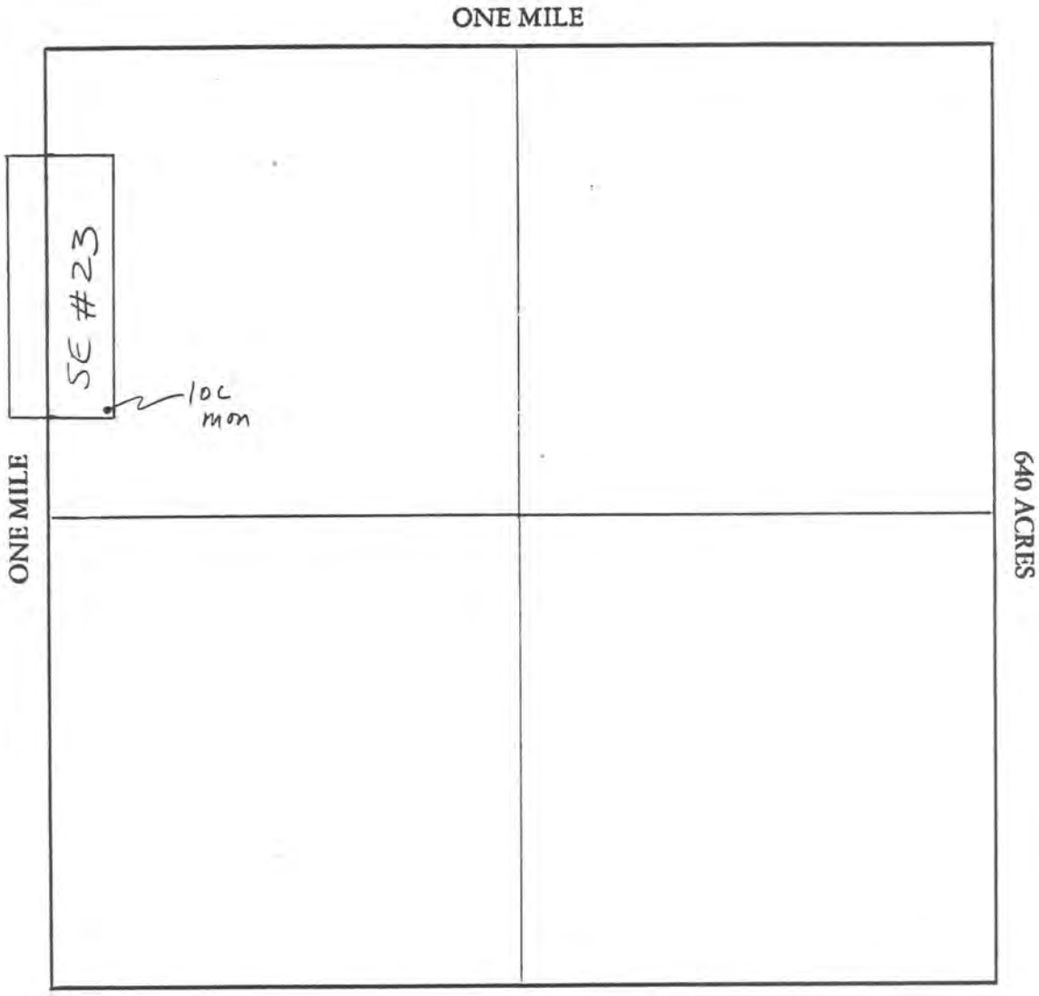

Section 31 Range 20W Township 4N, G&SRB&M

Date 4/5/80

William C. Hirt

Signature

DKT 1168 PG 689

A MC 105437

STATE OF ARIZONA, County of _____ } ss. I hereby certify that the within instrument was filed and recorded _____, 19____, at _____M.

In Docket No. _____, Page _____, at the request of _____

Fee No.:

When recorded mail to:

HEINRICHS GEOEXPLORATION CO.
Box 5964 Tucson, Arizona 85703
Phone: (602) 623-0578
Cable: GEOEX

Witness my hand and official seal.

_____ County Recorder

By _____ Deputy Recorder

Fee: $

MAP OF MINING CLAIM LOCATION

1. [x] Location [ ] Amendment [ ] Relocation

2. [ ] Placer [x] Lode [ ] Millsite [ ] Tunnelsite

3. The name of the claim is SE # 24

The name of the locator is Heinrichs GEOEXploration Co.

4. The location of the claim is in Section 31, Township 4N, Range 20W G&SRB&M, Middle Camp Mining District, Yuma County, Arizona. The SW corner of the claim is 5900 feet in a SE direction to a survey monument or permanent natural object described as SE corner of section 31

5. The type of Location monument is 2X2 wooden stake

The type of corner and end monuments are 2X2 wooden stakes

6. The bearing and distance between the corners of the claim are beginning at the SW corner of the claim, 1500 feet in a northerly direction to the NW corner, then 600 feet in a easterly direction to the NE corner, then 1500 feet in a southerly direction to the SE corner, then 600 feet in a westerly direction to the point of beginning.

7. If amending, relocating or previously recorded, this claim was recorded in Docket _____, Page _____, _____ Mining District, _____ County, Arizona.

Date 4/5/80

William C. Hirt

Willaim C. Hirt, agent
Signature

© Forms, Inc., 31 West Madison Street, Phoenix, Arizona 85003 / (602) 253-6612 / Form 40

DKT 1168 PG 690

MAP

One inch = One thousand feet

North Arrow

ONE MILE

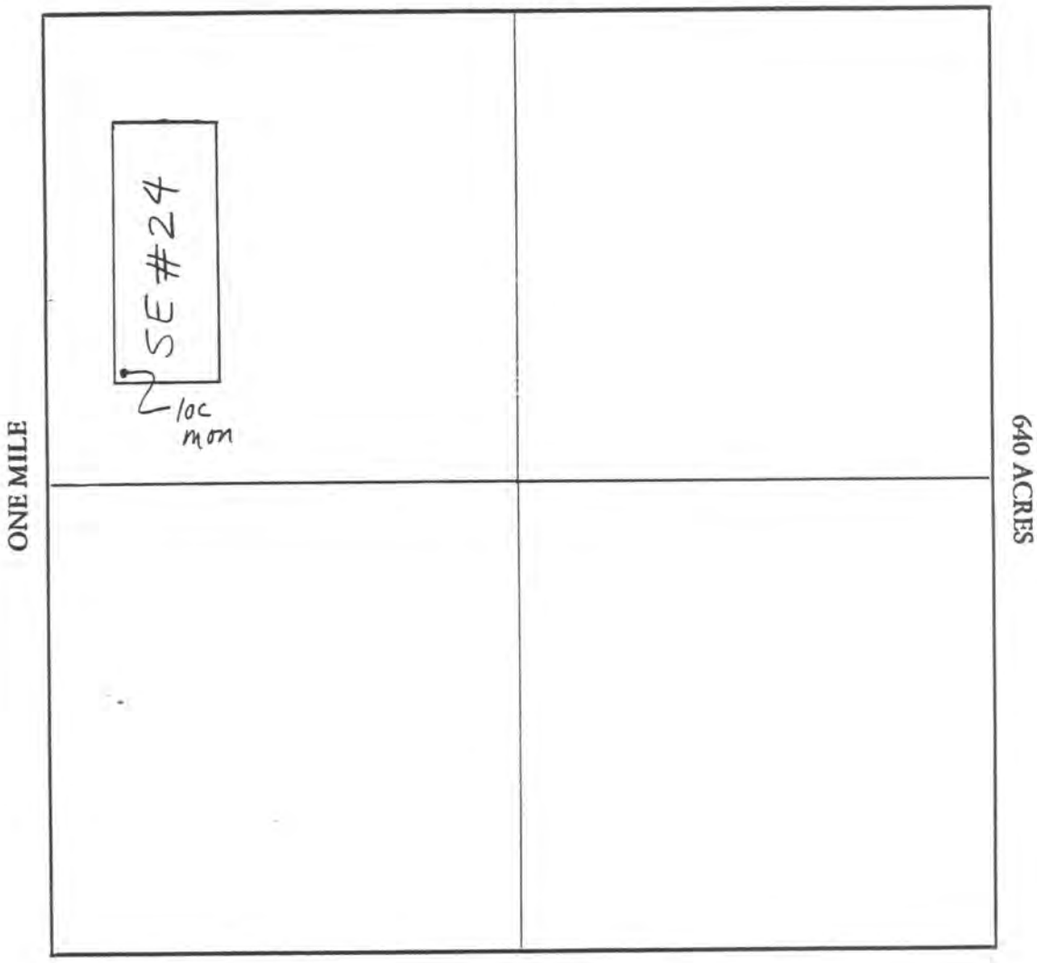

Section 31 Range 20W Township 4N, G&SRB&M

Date 4/5/80

William C. Hitt

Signature

DKT 1168 PG 691

A MC 105438

STATE OF ARIZONA, County of _____ } ss. I hereby certify that the within instrument was filed and recorded _____, 19____, at _____M.

In Docket No. _____, Page _____, at the request of _____

Fee No.:

When recorded mail to:

HEINRICHS
GEOEXPLORATION CO.
Box 5964 Tucson, Arizona 85703
Phone: (602) 623-0578
Cable: GEOEX

Witness my hand and official seal.

_____ County Recorder

By _____ Deputy Recorder

Fee: $

MAP OF MINING CLAIM LOCATION

1. [X] Location [ ] Amendment [ ] Relocation

2. [ ] Placer [X] Lode [ ] Millsite [ ] Tunnelsite

3. The name of the claim is SE # 25

The name of the locator is Heinrichs GEOEXploration Co.

4. The location of the claim is in Section 31, Township 4N, Range 20W G&SRB&M, Middle Camp Mining District, Yuma County, Arizona. The SE corner of the claim is 4900 feet in a SE direction to a survey monument or permanent natural object described as SE corner of section 31

5. The type of Location monument is 2X2 wooden stakes

The type of corner and end monuments are 2X2 wooden stakes

6. The bearing and distance between the corners of the claim are beginning at the SE corner of the claim, 600 feet in a westerly direction to the SW corner, then 1500 feet in a northerly direction to the NW corner, then 600 feet in a easterly direction to the NE corner, then 1500 feet in a southerly direction to the point of beginning.

7. If amending, relocating or previously recorded, this claim was recorded in Docket _____, Page _____, _____ Mining District, _____ County, Arizona.

Date 4/5/80

William C. Hirt

William C. Hirt, agent

Signature

© Forms, Inc., 31 West Madison Street, Phoenix, Arizona 85003 / (602) 253-6612 / Form 40

DKT 1168 PG 692

MAP

One inch = One thousand feet

North Arrow

ONE MILE

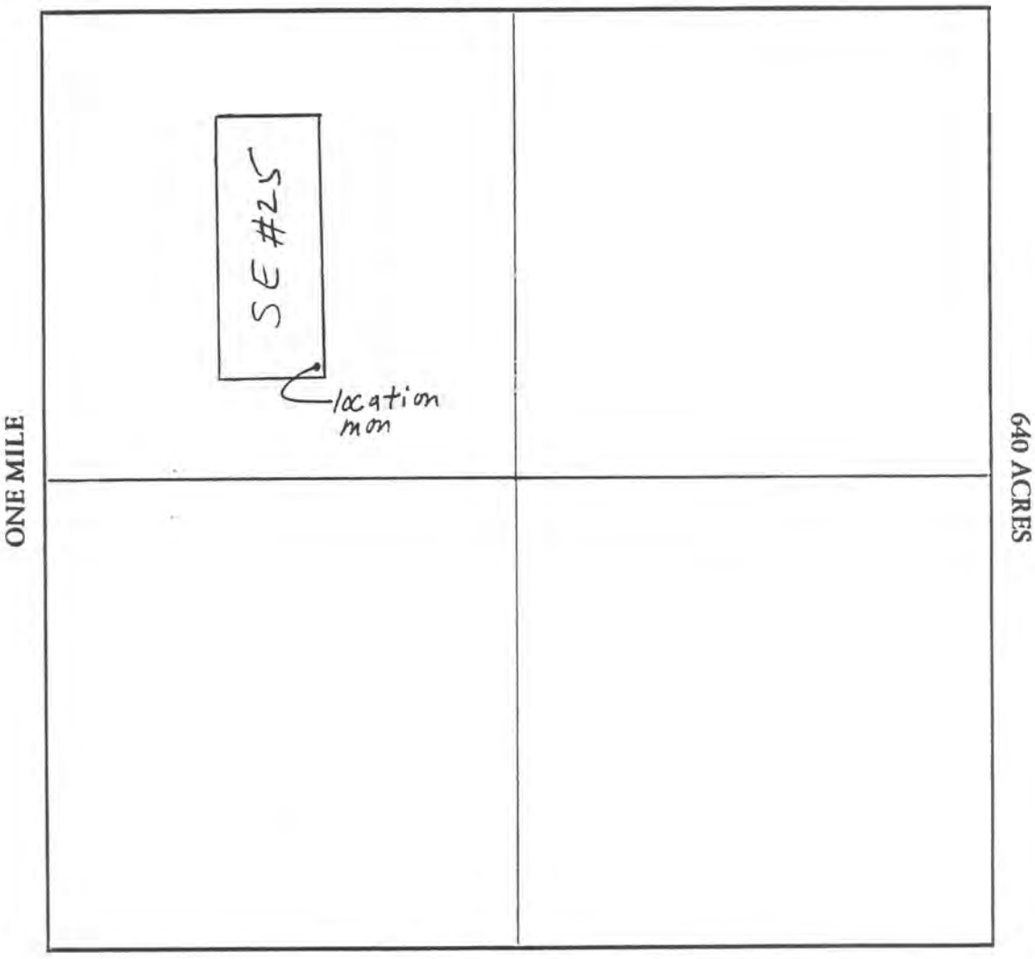

Section 31 Range 20W Township 4N, G&SRB&M

Date 4/5/80

William E. Hitt
Signature

DKT 1168 PG 693

A MC 105439

STATE OF ARIZONA, County of _____ } ss. I hereby certify that the within instrument was filed and recorded _____, 19____, at _____M.

In Docket No. _____, Page _____, at the request of _____

Fee No.:

When recorded mail to:

HEINRICHS
GEOEXPLORATION CO.
Box 5964 Tucson, Arizona 85703
Phone: (602) 623-0578
Cable: GEOEX

Witness my hand and official seal.

_____ County Recorder

By _____ Deputy Recorder

Fee: $

MAP OF MINING CLAIM LOCATION

1. [X] Location [ ] Amendment [ ] Relocation

2. [ ] Placer [X] Lode [ ] Millsite [ ] Tunnelsite

3. The name of the claim is SE #26

The name of the locator is Heinrichs GEOEXploration Co.

4. The location of the claim is in Section 31, Township 4N, Range 20W G&SRB&M, Middle Camp Mining District, Yuma County, Arizona. The SE corner of the claim is 4900 feet in a SE direction to a survey monument or permanent natural object described as SE corner of section 31

5. The type of Location monument is 2X2 wooden stake

The type of corner and end monuments are 2X2 wooden stakes

6. The bearing and distance between the corners of the claim are beginning at the SW corner of the claim, 1500 feet in a northerly direction to the NW corner, then 600 feet in a easterly direction to the NE corner, then 1500 feet in a southerly direction to the SE corner, then 600 feet in a westerly direction to the point of beginning.

7. If amending, relocating or previously recorded, this claim was recorded in Docket _____, Page _____, _____ Mining District, _____ County, Arizona.

Date 4/5/80

William C. Hirt

William C. Hirt, agent
Signature

© Forms, Inc., 31 West Madison Street, Phoenix, Arizona 85003 / (602) 253-6612 / Form 40

DKT 1168 PG 694

MAP

One inch = One thousand feet

North Arrow

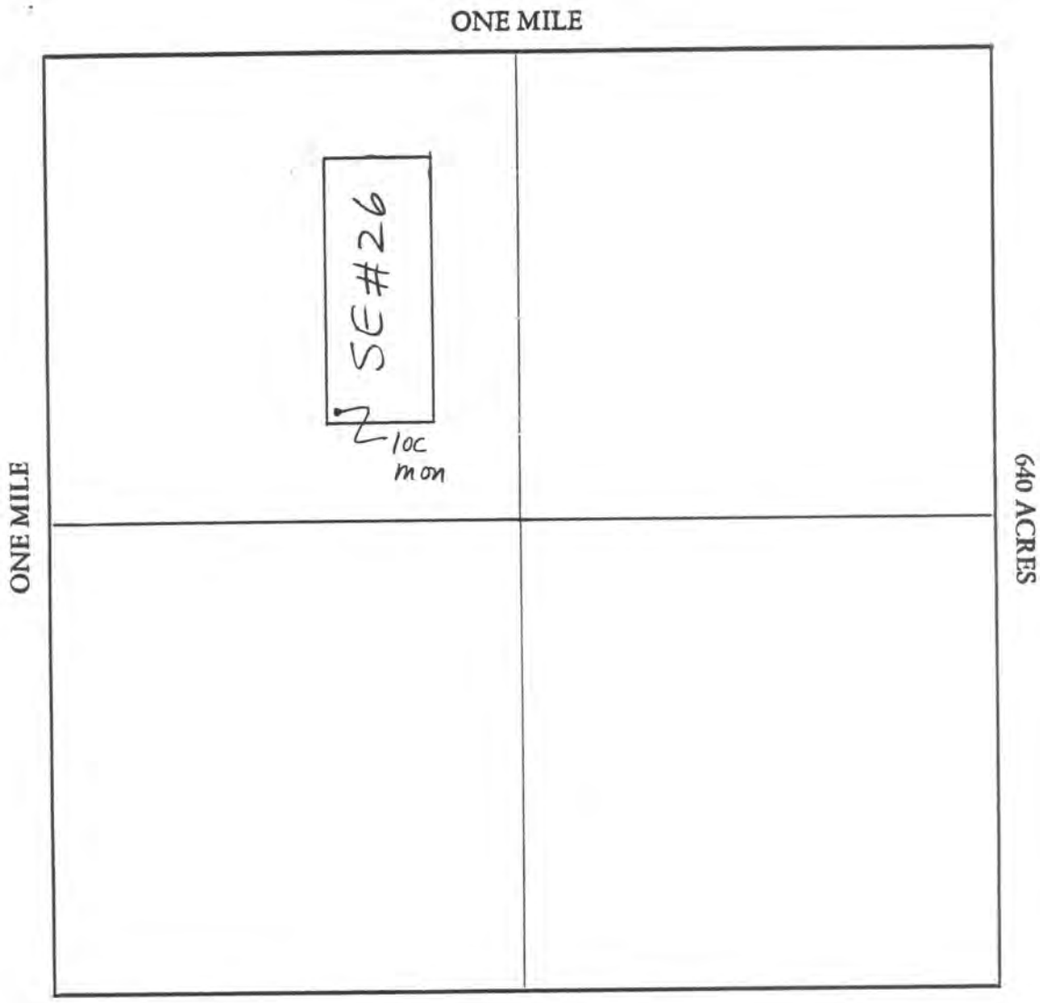

Section 31 Range 20W Township 4N, G&SRB&M

Date 4/5/80

William C. Hirt
Signature

DKT 1168 PG 695

A MC 105440

STATE OF ARIZONA, County of _____ } ss. I hereby certify that the within instrument was filed and recorded _____, 19____, at _____ M.

In Docket No. _____, Page _____, at the request of _____

Fee No.:

When recorded mail to:

HEINRICHS
GEOEXPLORATION CO.
Box 5964 Tucson, Arizona 85703
Phone: (602) 623-0578
Cable: GEOEX

Witness my hand and official seal.

_____ County Recorder

By _____ Deputy Recorder

Fee: $

MAP OF MINING CLAIM LOCATION

1. [X] Location [ ] Amendment [ ] Relocation

2. [ ] Placer [X] Lode [ ] Millsite [ ] Tunnelsite

3. The name of the claim is SE #27

The name of the locator is Heinrichs GEOEXploration Co.

4. The location of the claim is in Section 31, Township 4N, Range 20W G&SRB&M, Middle Camp Mining District, Yuma County, Arizona. The SE corner of the claim is 4100 feet in a SE direction to a survey monument or permanent natural object described as SE corner of section 31

5. The type of Location monument is 2X2 wooden stake

The type of corner and end monuments are 2X2 Wooden stakes

6. The bearing and distance between the corners of the claim are beginning at the SE corner of the claim, 600 feet in a westerly direction to the SW corner, then 1500 feet in a Northerly direction to the NW corner, then 600 feet in a easterly direction to the NE corner, then 1500 feet in a southerly direction to the point of beginning.

7. If amending, relocating or previously recorded, this claim was recorded in Docket _____, Page _____, _____ Mining District, _____ County, Arizona.

Date 4/5/80

William C. Hirt

William C. Hirt, agent
Signature

© Forms, Inc., 31 West Madison Street, Phoenix, Arizona 85003 / (602) 253-6612 / Form 40

DK 1168 PG 696

MAP

One inch = One thousand feet

North Arrow

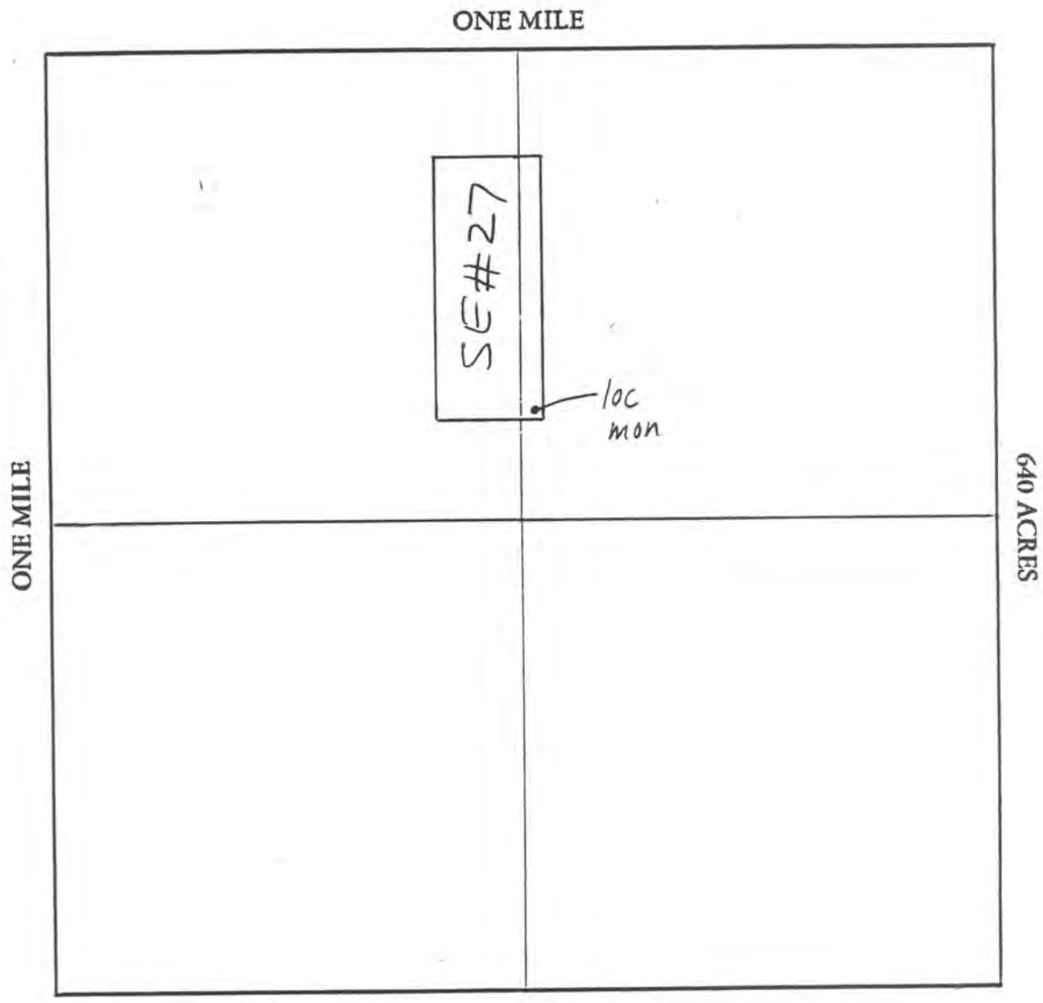

Section 31 Range 20W Township 4N, G&SRB&M

Date 4/8/80

William C. Hitt
Signature

DKT 1168 PG697

A MC 105441

STATE OF ARIZONA, County of _____ } ss. I hereby certify that the within instrument was filed and recorded _____, 19____, at _____M.

In Docket No. _____, Page _____, at the request of _____

Fee No.:

When recorded mail to:
HEINRICHS
GEOEXPLORATION CO.
Box 5964 Tucson, Arizona 85703
Phone: (602) 623-0578
Cable: GEOEX

Witness my hand and official seal.

_____ County Recorder

By _____ Deputy Recorder

Fee: $

MAP OF MINING CLAIM LOCATION

1. [X] Location [ ] Amendment [ ] Relocation

2. [ ] Placer [X] Lode [ ] Millsite [ ] Tunnelsite

3. The name of the claim is SE # 28

The name of the locator is Heinrichs GEOEXploration Co.

4. The location of the claim is in Section 31, Township 4N, Range 20W G&SRB&M, Middle Camp Mining District, Yuma County, Arizona. The SW corner of the claim is 4100 feet in a SE direction to a survey monument or permanent natural object described as SE corner of section 31

5. The type of Location monument is 2X2 wooden stake

The type of corner and end monuments are 2X2 wooden stakes

6. The bearing and distance between the corners of the claim are beginning at the SW corner of the claim, 1500 feet in a northerly direction to the NW corner, then 600 feet in a easterly direction to the NE corner, then 1500 feet in a southerly direction to the SE corner, then 600 feet in a westerly direction to the point of beginning.

7. If amending, relocating or previously recorded, this claim was recorded in Docket _____, Page _____, _____ Mining District, _____ County, Arizona.

Date 4/3/80

William C. Hirt

Willaim C. Hirt, agent
Signature

© Forms, Inc., 31 West Madison Street, Phoenix, Arizona 85003 / (602) 253-6612 / Form 40

DK 1168 PG 698

MAP

One inch = One thousand feet

North Arrow

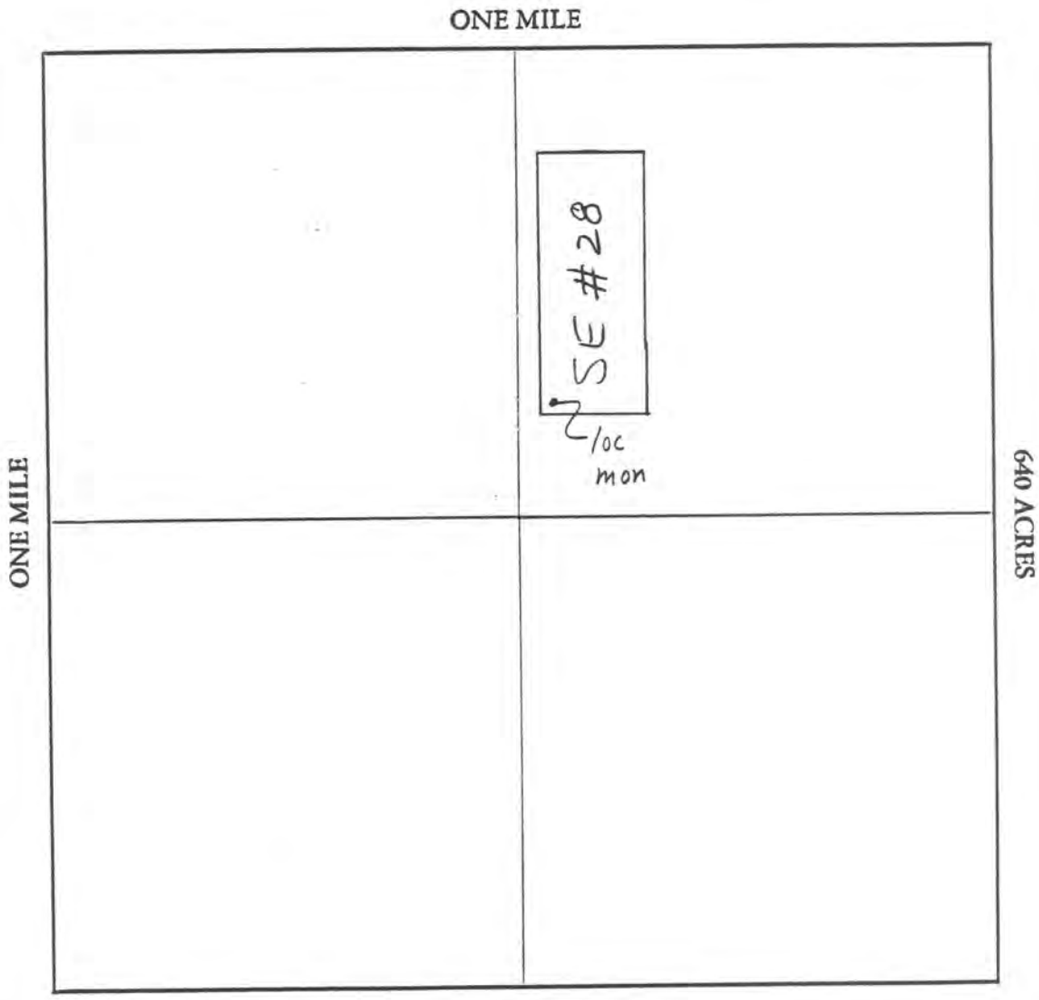

Section 31 Range 20 W Township 4N, G&SRB&M

Date 4/5/80

William C. Hirt

Signature

DKT 1168
PG 699

A MC 105442

STATE OF ARIZONA, } ss.
County of _____

I hereby certify that the within instrument was filed and recorded _____, 19____, at _____M.

In Docket No. _____, Page _____, at the request of _____

Fee No.:

When recorded mail to:
HEINRICHS
GEOEXPLORATION CO.
Box 5964 Tucson, Arizona 85703
Phone: (602) 623-0578
Cable: GEOEX

Witness my hand and official seal.

_____
County Recorder

By _____
Deputy Recorder

Fee: $

MAP OF MINING CLAIM LOCATION

1. [x] Location [ ] Amendment [ ] Relocation

2. [ ] Placer [x] Lode [ ] Millsite [ ] Tunnelsite

3. The name of the claim is Heinrichs GEOEXploration Co. SE # 3029

The name of the locator is Heinrichs GEOEXploration Co.

4. The location of the claim is in Section 31, Township 4N, Range 20W G&SRB&M, Middle Camp Mining District, Yuma County, Arizona. The SW corner of the claim is 3500 feet in a SE direction to a survey monument or permanent natural object described as SE corner of section 30

5. The type of Location monument is 2X2 wooden stake

The type of corner and end monuments are 2X2 wooden stakes

6. The bearing and distance between the corners of the claim are beginning at the SW corner of the claim, 1500 feet in a northerly direction to the NW corner, then 600 feet in a easterly direction to the NE corner, then 1500 feet in a southerly direction to the SE corner, then 600 feet in a westerly direction to the point of beginning.

7. If amending, relocating or previously recorded, this claim was recorded in Docket _____, Page _____, _____ Mining District, _____ County, Arizona.

Date 4/3/80

William C. Hirt

Willaim C. Hirt, Agent
Signature

© Forms, Inc., 31 West Madison Street, Phoenix, Arizona 85003 / (602) 253-6612 / Form 40

DRT 1168 PG 700

MAP

One inch = One thousand feet

North Arrow

ONE MILE

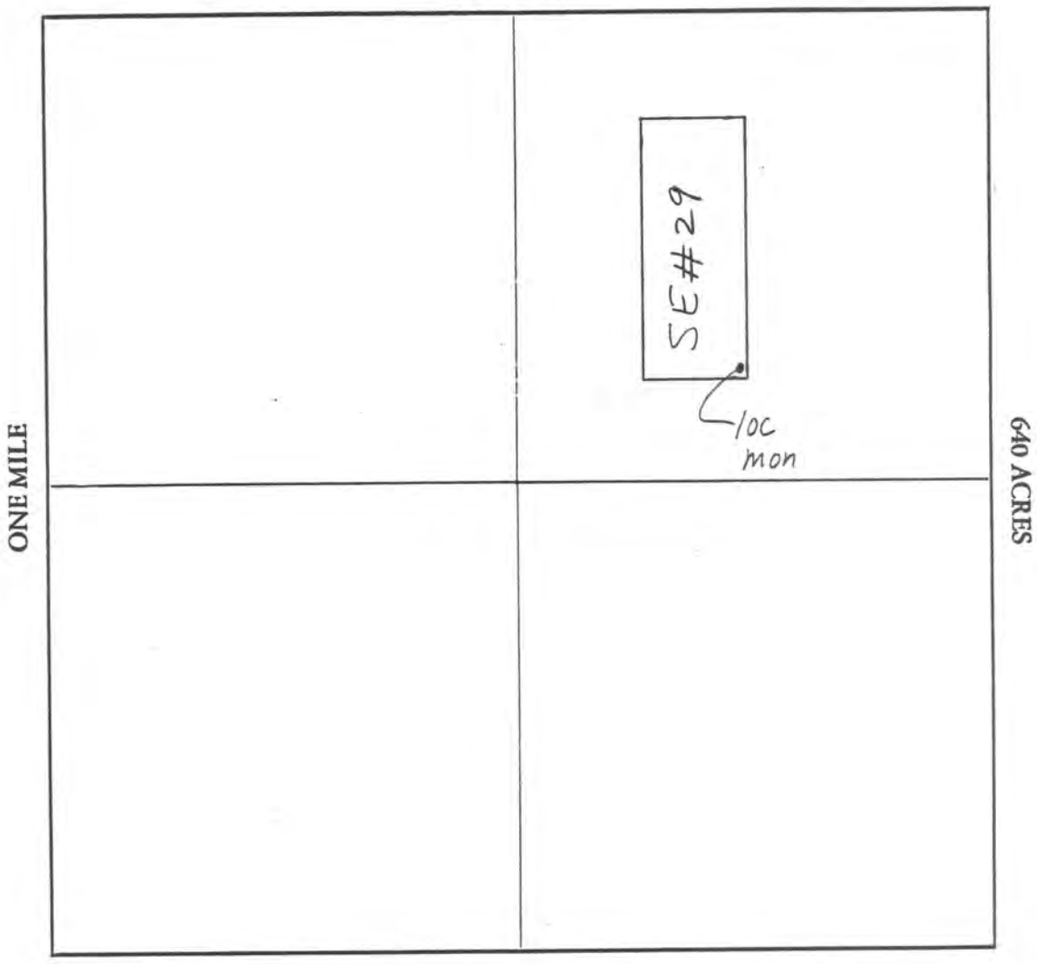

Section 31 Range 20W Township 4N, G&SRB&M

Date 4/5/80

William C. Hitt

Signature

DKT 1168 PG 701

AMC 105443

STATE OF ARIZONA, County of _____ } ss. I hereby certify that the within instrument was filed and recorded _____, 19____, at _____M.

In Docket No. _____, Page _____, at the request of _____

Fee No.:

When recorded mail to:
HEINRICHS
GEOEXPLORATION CO.
Box 5964 Tucson, Arizona 85703
Phone: (602) 623-0578
Cable: GEOEX

Witness my hand and official seal.

_____ County Recorder

By _____ Deputy Recorder

Fee: $

MAP OF MINING CLAIM LOCATION

1. [x] Location [ ] Amendment [ ] Relocation

2. [ ] Placer [x] Lode [ ] Millsite [ ] Tunnelsite

3. The name of the claim is Heinrichs GEOEXploration Co. SE # 30

The name of the locator is Heinrichs GEOEXploration Co.

4. The location of the claim is in Section 31, Township 4N, Range 20W G&SRB&M, Middle Camp Mining District, Yuma County, Arizona. The SW corner of the claim is 3500 feet in a SE direction to a survey monument or permanent natural object described as SE corner of section 30

5. The type of Location monument is 2X2 wooden stake

The type of corner and end monuments are 2X2 wooden stakes

6. The bearing and distance between the corners of the claim are beginning at the SW corner of the claim, 1500 feet in a northerly direction to the NW corner, then 600 feet in a easterly direction to the NE corner, then 1500 feet in a southerly direction to the SE corner, then 600 feet in a westerly direction to the point of beginning.

7. If amending, relocating or previously recorded, this claim was recorded in Docket _____, Page _____, _____ Mining District, _____ County, Arizona.

Date 4/3/80

William C. Hirt

Willaim C. Hirt, Agent
Signature

© Forms, Inc., 31 West Madison Street, Phoenix, Arizona 85003 / (602) 253-6612 / Form 40

DK 1168 PG 702

MAP

One inch = One thousand feet

North Arrow

ONE MILE

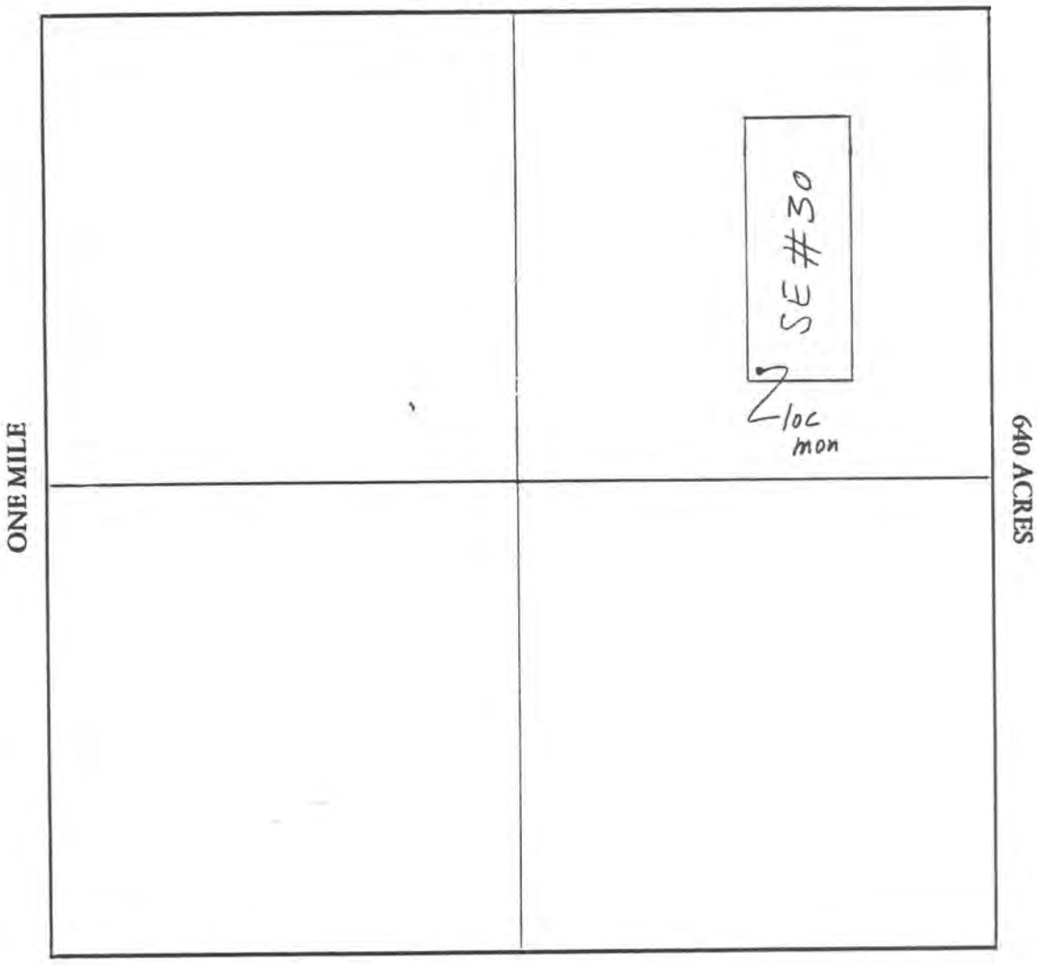

Section 31 Range 20W Township 4N, G&SRB&M

Date 4/5/80

William C. Hirt

Signature

DKT 1168 PG 703

A MC 105444

STATE OF ARIZONA, County of _____ } ss. I hereby certify that the within instrument was filed and recorded _____, 19____, at _____M.

In Docket No. _____, Page _____, at the request of _____

Fee No.:

When recorded mail to:

HEINRICHS
GEOEXPLORATION CO.
Box 5964 Tucson, Arizona 85703
Phone: (602) 623-0578
Cable: GEOEX

Witness my hand and official seal.

_____ County Recorder

By _____ Deputy Recorder

Fee: $

MAP OF MINING CLAIM LOCATION

1. [X] Location [ ] Amendment [ ] Relocation

2. [ ] Placer [X] Lode [ ] Millsite [ ] Tunnelsite

3. The name of the claim is SE # 31

The name of the locator is Heinrichs GEOEXploration Co.

4. The location of the claim is in Section 31, Township 4N, Range 20W G&SRB&M, Middle Camp Mining District, Yuma County, Arizona. The SE corner of the claim is 3300 feet in a southerly direction to a survey monument or permanent natural object described as SE corner of section 31

5. The type of Location monument is 2X2 wooden stake

The type of corner and end monuments are 2X2 wooden stakes

6. The bearing and distance between the corners of the claim are beginning at the SE corner of the claim, 600 feet in a westerly direction to the SW corner, then 1500 feet in a northerly direction to the NW corner, then 600 feet in a easterly direction to the NE corner, then 1500 feet in a southerly direction to the point of beginning.

7. If amending, relocating or previously recorded, this claim was recorded in Docket _____, Page _____, _____ Mining District, _____ County, Arizona.

Date 4/3/80

William C. Hirt

William C. Hirt, agent

Signature

© Forms, Inc., 31 West Madison Street, Phoenix, Arizona 85003 / (602) 253-6612 / Form 40

MAP

One inch = One thousand feet

North Arrow

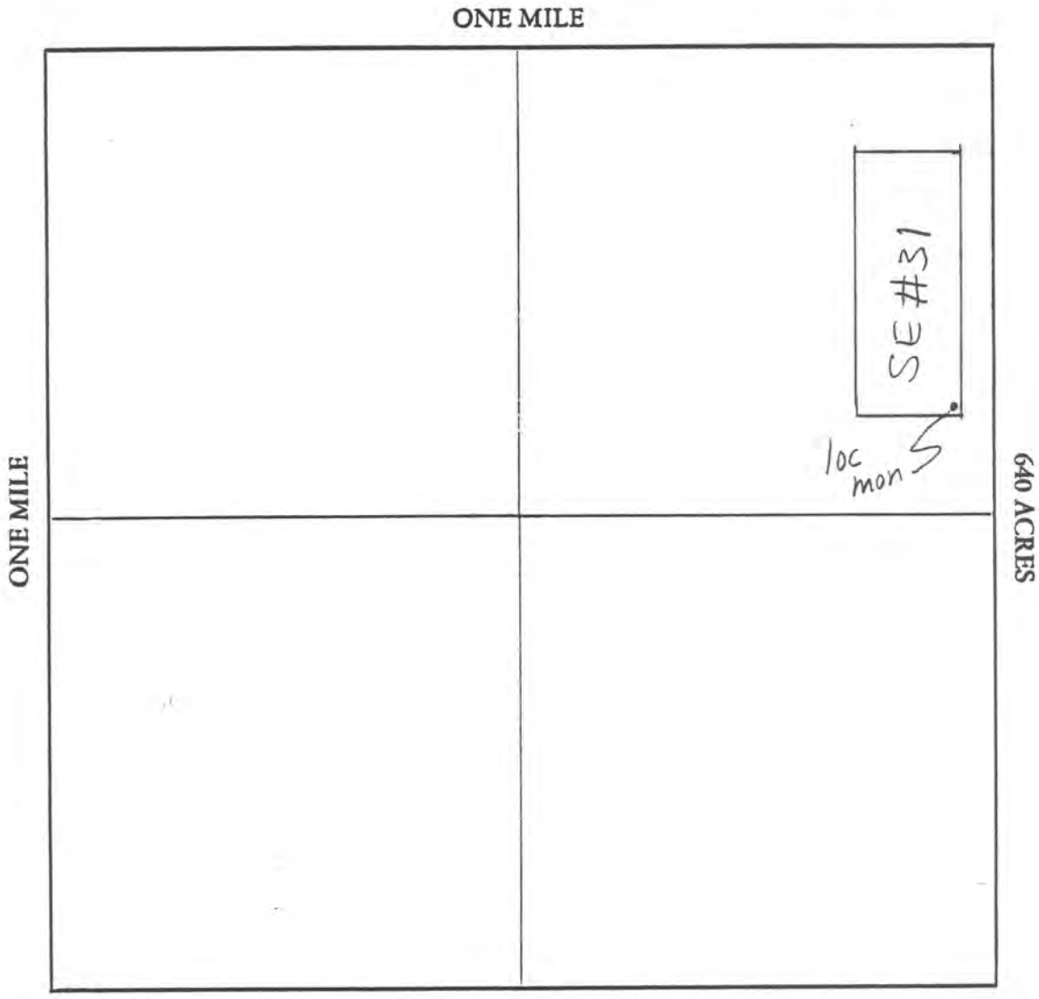

Section 31 Range 20 W Township 4N, G&SRB&M

Date 4/5/80

William C. Hirt

Signature

DKT 1168 PG 705

AMC 105445

STATE OF ARIZONA, County of _____ } ss. I hereby certify that the within instrument was filed and recorded _____, 19____, at _____M.

In Docket No. _____, Page _____, at the request of _____

Fee No.:

When recorded mail to:
HEINRICHS
GEOEXPLORATION CO.
Box 5964 Tucson, Arizona 85703
Phone: (602) 623-0578
Cable: GEOEX

Witness my hand and official seal.

_____ County Recorder

By _____ Deputy Recorder

Fee: $

MAP OF MINING CLAIM LOCATION

1. [X] Location [ ] Amendment [ ] Relocation

2. [ ] Placer [X] Lode [ ] Millsite [ ] Tunnelsite

3. The name of the claim is SE # 32

The name of the locator is Heinrichs GEOEXploration Co.

4. The location of the claim is in Section 31, Township 4N, Range 20W G&SRB&M, Middle Camp Mining District, Yuma County, Arizona. The SW corner of the claim is 3300 feet in a southerly direction to a survey monument or permanent natural object described as SE corner of section 31

5. The type of Location monument is 2X2 wooden stake

The type of corner and end monuments are 2X2 wooden stakes

6. The bearing and distance between the corners of the claim are beginning at the SW corner of the claim, 1500 feet in a northerly direction to the NW corner, then 600 feet in a easterly direction to the NE corner, then 1500 feet in a southerly direction to the SE corner, then 600 feet in a westerly direction to the point of beginning.

7. If amending, relocating or previously recorded, this claim was recorded in Docket _____, Page _____, _____ Mining District, _____ County, Arizona.

Date 4/3/80

William C. Hirt

Willaim C. Hirt, agent
Signature

© Forms, Inc., 31 West Madison Street, Phoenix, Arizona 85003 / (602) 253-6612 / Form 40

DKT 1168 PG 706

MAP

One inch = One thousand feet

North Arrow

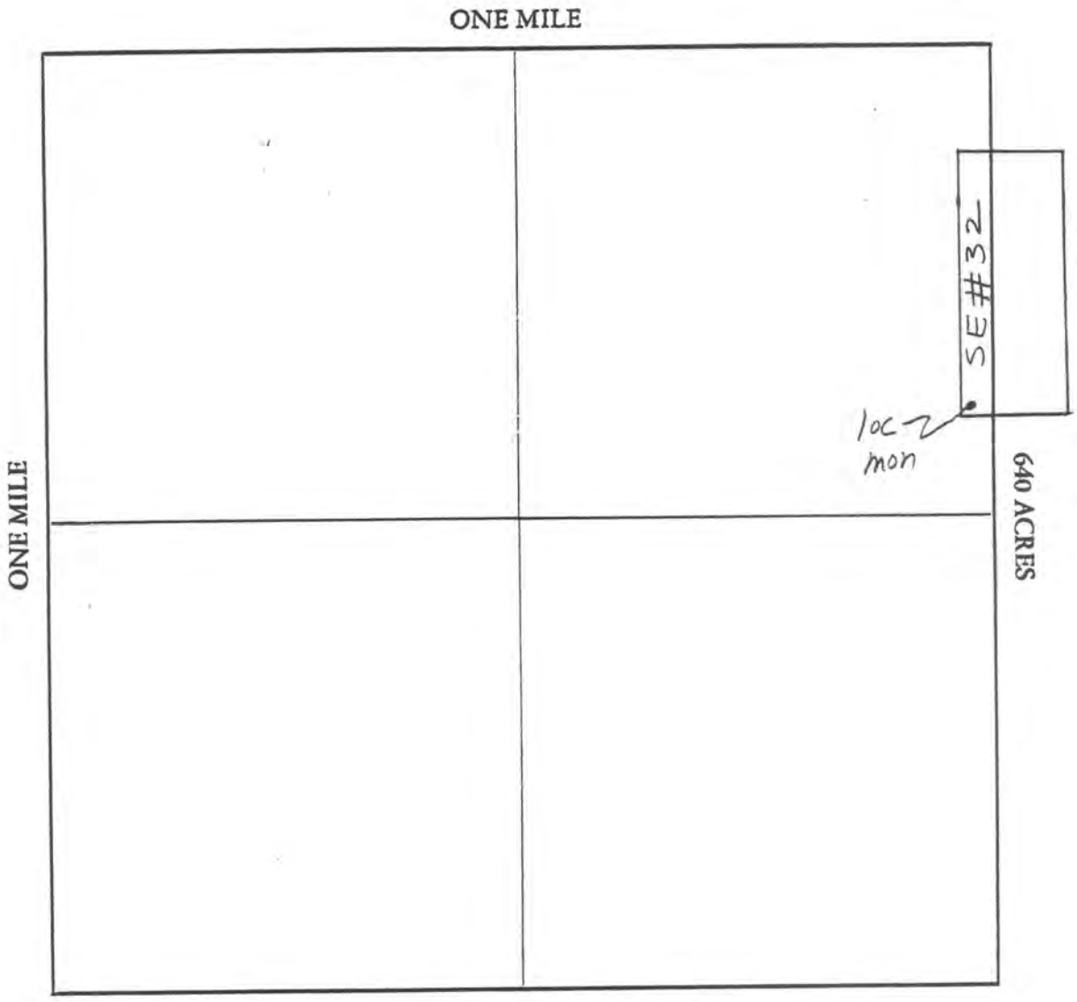

Section 31 Range 20W Township 4N, G&SRB&M

Date 4/5/88

William C. Hitt
Signature

DKT 1168 PG 707

A MC 105446

STATE OF ARIZONA, County of _____ } ss. I hereby certify that the within instrument was filed and recorded _____, 19____, at _____M.

In Docket No. _____, Page _____, at the request of _____

Fee No.:

When recorded mail to:
HEINRICHS
GEOEXPLORATION CO.
Box 5964 Tucson, Arizona 85703
Phone: (602) 623-0578
Cable: GEOEX

Witness my hand and official seal.

_____ County Recorder

By _____ Deputy Recorder

Fee: $

MAP OF MINING CLAIM LOCATION

1. [X] Location [ ] Amendment [ ] Relocation

2. [ ] Placer [X] Lode [ ] Millsite [ ] Tunnelsite

3. The name of the claim is SE #33

The name of the locator is Heinrichs GEOEXploration Co.

4. The location of the claim is in Section 31, Township 4N, Range 20W G&SRB&M, Middle Camp Mining District, Yuma County, Arizona. The NE corner of the claim is 5900 feet in a SE direction to a survey monument or permanent natural object described as SE corner of section 31

5. The type of Location monument is 2X2 wooden stake

The type of corner and end monuments are 2X2 wooden stakes

6. The bearing and distance between the corners of the claim are beginning at the NE corner of the claim, 600 feet in a westerly direction to the NW corner, then 1500 feet in a southerly direction to the SW corner, then 600 feet in a easterly direction to the SE corner, then 1500 feet in a northerly direction to the point of beginning.

7. If amending, relocating or previously recorded, this claim was recorded in Docket _____, Page _____, _____ Mining District, _____ County, Arizona.

Date 4/5/80

William C. Hirt

William C. Hirt, agent

Signature

© Forms, Inc., 31 West Madison Street, Phoenix, Arizona 85003 / (602) 253-6612 / Form 40

MAP

One inch = One thousand feet

North Arrow

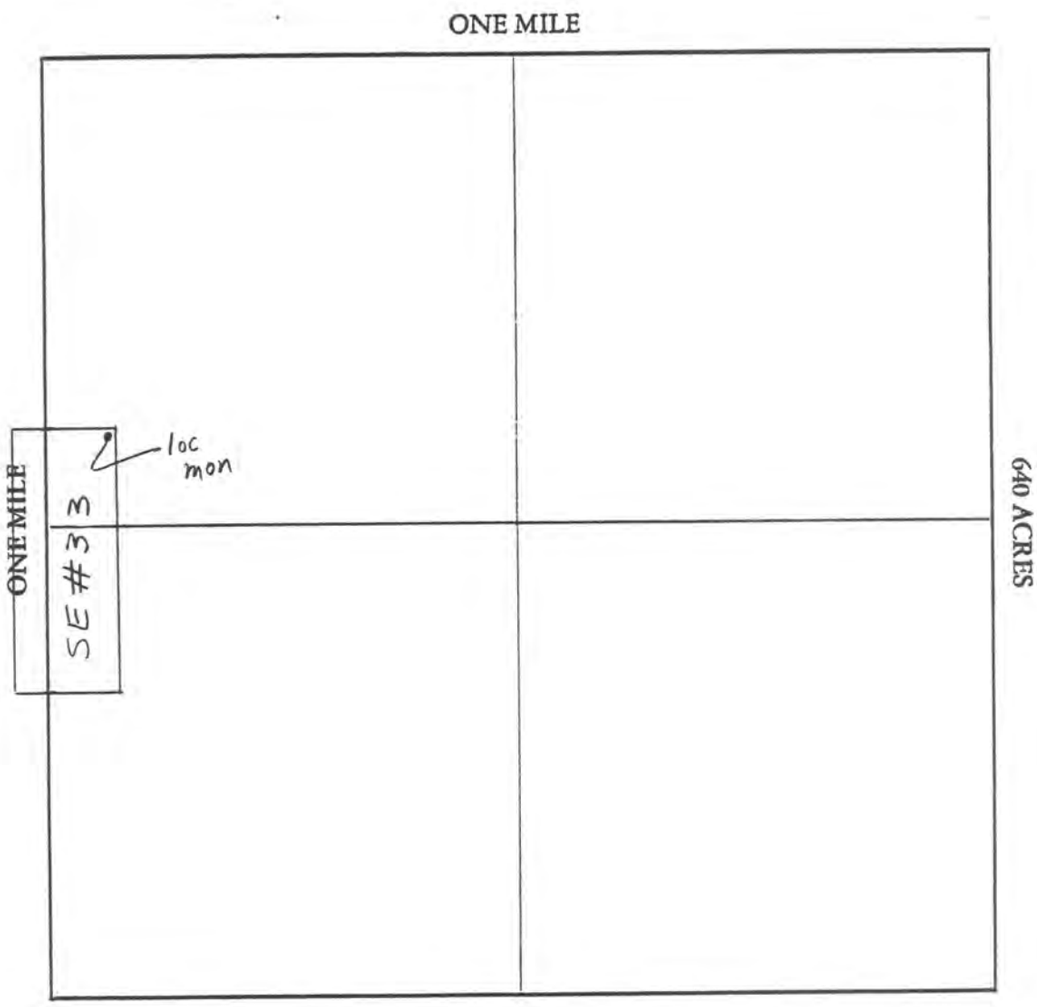

Section 31 Range 20W Township 4N, G&SRB&M

Date 4/5/80

William C. Hirt
Signature

DKT 1168 PG 709

A MC. 105447

STATE OF ARIZONA, } ss.
County of _____

I hereby certify that the within instrument was filed and recorded _____, 19____, at _____M.

In Docket No. _____, Page _____, at the request of _____

Fee No.:

When recorded mail to:
HEINRICHS
GEOEXPLORATION CO.
Box 5964 Tucson, Arizona 85703
Phone: (602) 623-0578
Cable: GEOEX

Witness my hand and official seal.

_____
County Recorder

By _____
Deputy Recorder

Fee: $

MAP OF MINING CLAIM LOCATION

1. [X] Location [ ] Amendment [ ] Relocation

2. [ ] Placer [X] Lode [ ] Millsite [ ] Tunnelsite

3. The name of the claim is SE #34

The name of the locator is Heinrichs GEOEXploration Co.

4. The location of the claim is in Section 31, Township 4N, Range 20W G&SRB&M, Middle Camp Mining District, Yuma County, Arizona. The NW corner of the claim is 5900 feet in a SE direction to a survey monument or permanent natural object described as SE corner of section 31

5. The type of Location monument is 2X2 wooden stake

The type of corner and end monuments are 2X2 wooden stakes

6. The bearing and distance between the corners of the claim are beginning at the NW corner of the claim, 1500 feet in a southerly direction to the SW corner, then 600 feet in a easterly direction to the SE corner, then 1500 feet in a northerly direction to the NE corner, then 600 feet in a westerly direction to the point of beginning.

7. If amending, relocating or previously recorded, this claim was recorded in Docket _____, Page _____, _____ Mining District, _____ County, Arizona.

Date 4/5/80

William C. Hirt

William C. Hirt, agent
Signature

© Forms, Inc., 31 West Madison Street, Phoenix, Arizona 85003 / (602) 253-6612 / Form 40

DKT 1168 PG 710

MAP

One inch = One thousand feet

North Arrow

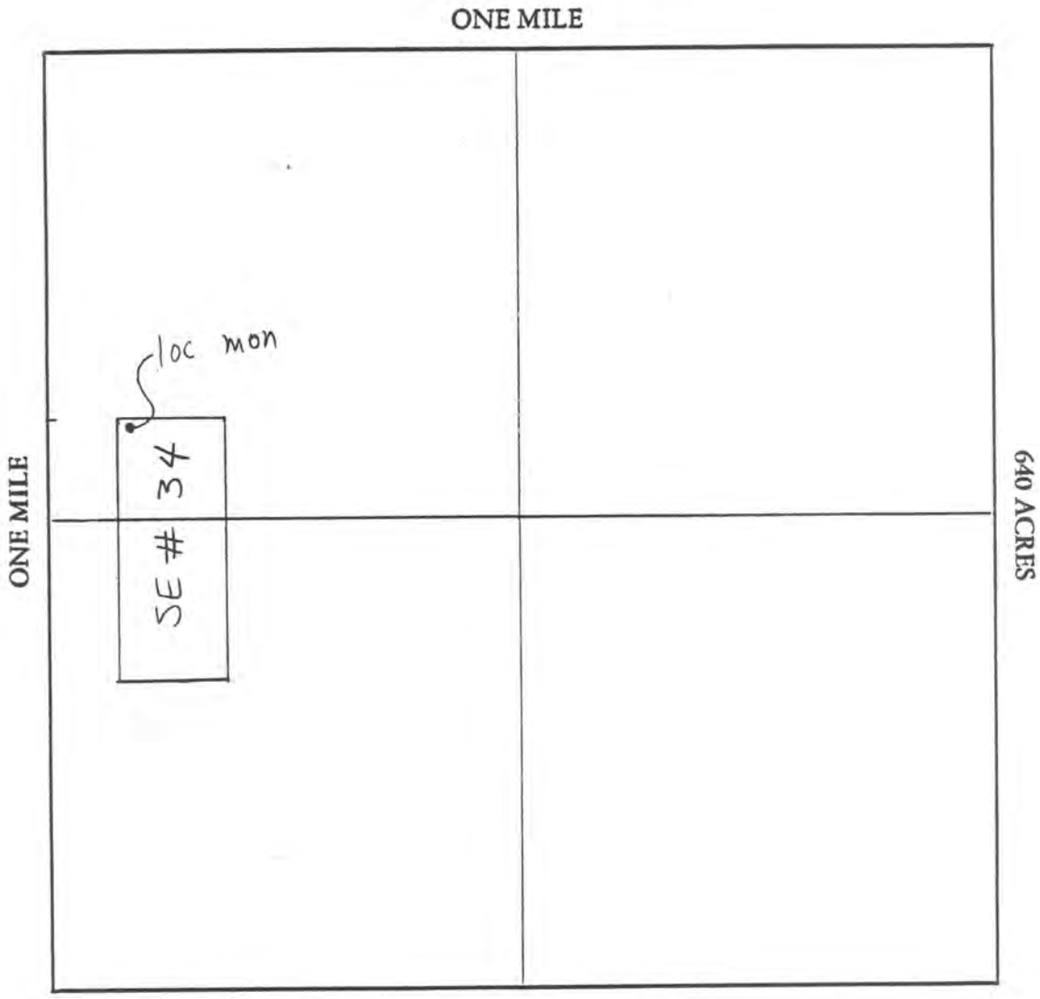

Section 31 Range 20W Township 4N, G&SRB&M

Date 4/5/88

William C. Hitt
Signature

DKT 1168 PG 711

A MC 105448

STATE OF ARIZONA, County of _____ } ss. I hereby certify that the within instrument was filed and recorded _____, 19____, at _____M.

In Docket No. _____, Page _____, at the request of _____

Fee No.:

When recorded mail to:
HEINRICHS
GEOEXPLORATION CO.
Box 5964 Tucson, Arizona 85703
Phone: (602) 623-0578
Cable: GEOEX

Witness my hand and official seal.

_____ County Recorder

By _____ Deputy Recorder

Fee: $

MAP OF MINING CLAIM LOCATION

1. [X] Location [ ] Amendment [ ] Relocation

2. [ ] Placer [X] Lode [ ] Millsite [ ] Tunnelsite

3. The name of the claim is SE #35

The name of the locator is Heinrichs GEOEXploration Co.

4. The location of the claim is in Section 31, Township 4N, Range 20W G&SRB&M, Middle Camp Mining District, Yuma County, Arizona. The NE corner of the claim is 4900 feet in a SE direction to a survey monument or permanent natural object described as SE corner of section 31

5. The type of Location monument is 2X2 wooden stake

The type of corner and end monuments are 2X2 wooden stakes

6. The bearing and distance between the corners of the claim are beginning at the NE corner of the claim, 600 feet in a westerly direction to the NW corner, then 1500 feet in a southerly direction to the SW corner, then 600 feet in a easterly direction to the SE corner, then 1500 feet in a northerly direction to the point of beginning.

7. If amending, relocating or previously recorded, this claim was recorded in Docket _____, Page _____, _____ Mining District, _____ County, Arizona.

Date 4/5/80

William C. Hirt

William C. Hirt
Signature

© Forms, Inc., 31 West Madison Street, Phoenix, Arizona 85003 / (602) 253-6612 / Form 40

MAP

One inch = One thousand feet

North Arrow

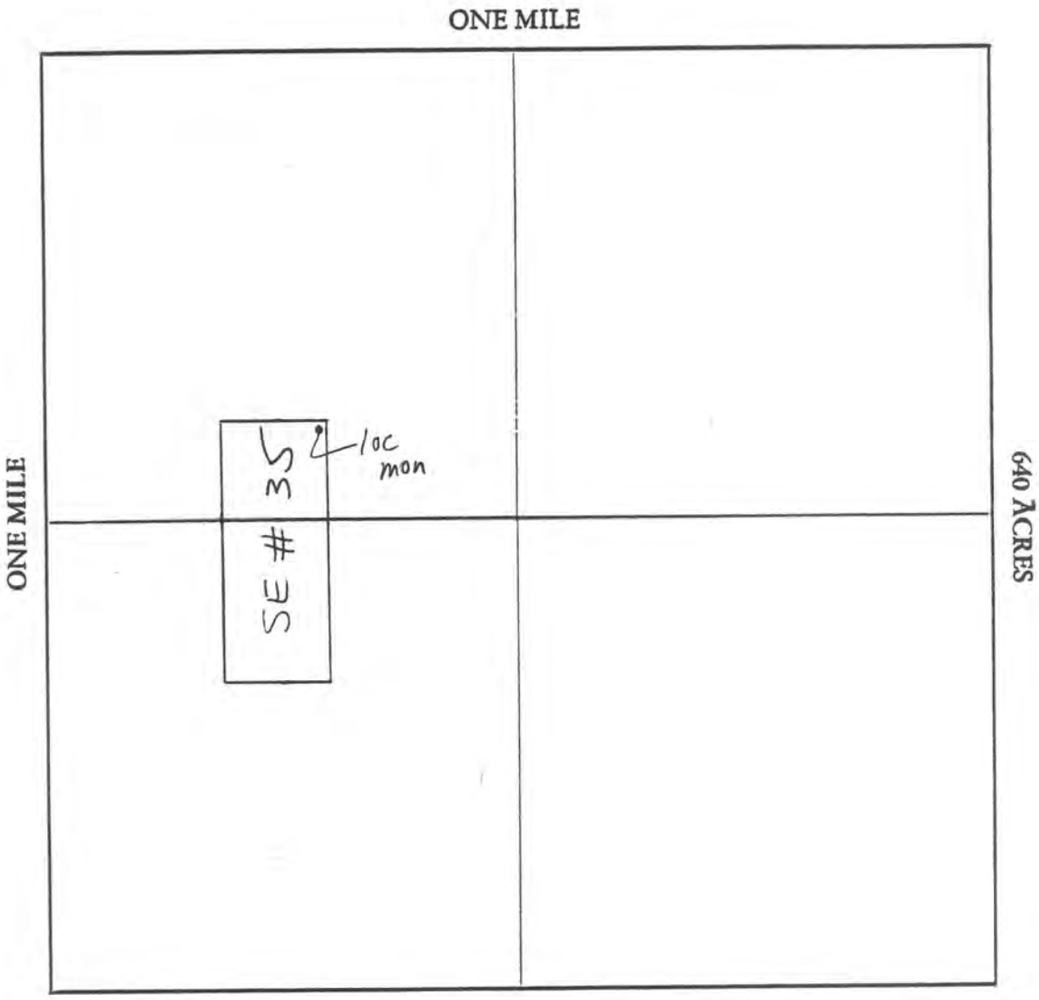

Section 31 Range 20W Township 4N, G&SRB&M

Date 4/5/80

William C. Hitt
Signature

DKT 1168 PG 713

A MC 105449

STATE OF ARIZONA, County of _____ } ss. I hereby certify that the within instrument was filed and recorded _____, 19____, at _____ M. In Docket No. _____, Page _____, at the request of _____

Fee No.:

When recorded mail to:

HEINRICHS
GEOEXPLORATION CO.
Box 5964 Tucson, Arizona 85703
Phone: (602) 623-0578
Cable: GEOEX

Witness my hand and official seal.

_____ County Recorder

By _____ Deputy Recorder

Fee: $

MAP OF MINING CLAIM LOCATION

1. [4] Location [ ] Amendment [ ] Relocation

2. [ ] Placer [X] Lode [ ] Millsite [ ] Tunnelsite

3. The name of the claim is SE #36

The name of the locator is Heinrichs GEOEXploration Co.

4. The location of the claim is in Section 31, Township 4N, Range 20W G&SRB&M, Middle Camp Mining District, Yuma County, Arizona. The NW corner of the claim is 4900 feet in a SE direction to a survey monument or permanent natural object described as SE corner of section 31

5. The type of Location monument is 2X2 wooden stake

The type of corner and end monuments are 2X2 wooden stakes

6. The bearing and distance between the corners of the claim are beginning at the NW corner of the claim, 1500 feet in a southerly direction to the SW corner, then 600 feet in a easterly direction to the SE corner, then 1500 feet in a northerly direction to the NE corner, then 600 feet in a westerly direction to the point of beginning.

7. If amending, relocating or previously recorded, this claim was recorded in Docket _____, Page _____, _____ Mining District, _____ County, Arizona.

Date 4/5/80

William C. Hirt

William C. Hirt, agent

Signature

© Forms, Inc., 31 West Madison Street, Phoenix, Arizona 85003 / (602) 253-6612 / Form 40

DKT 1168 PG 714

MAP

One inch = One thousand feet

North Arrow

ONE MILE

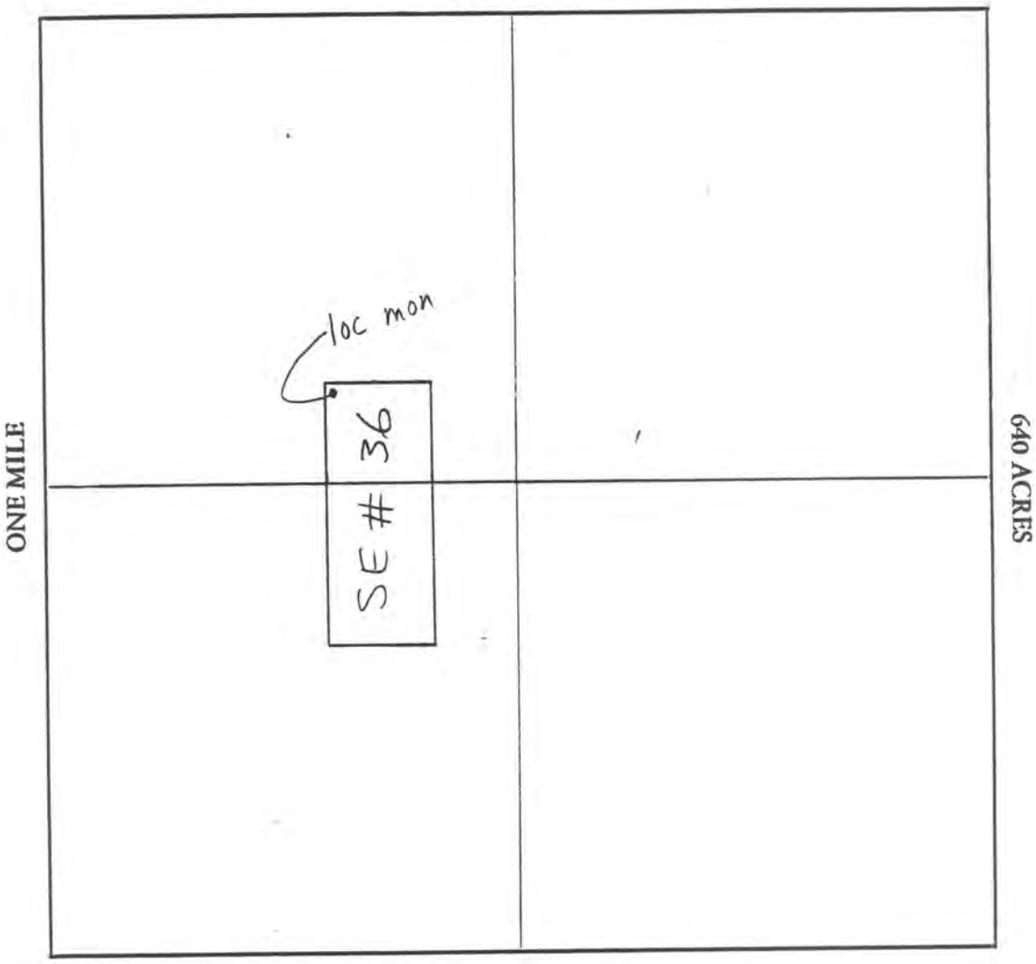

Section 31 Range 20 W Township 4N, G&SRB&M

Date 4/5/80

William E. Hutt
Signature

DKT 1168 PG 715

A MC 105450

STATE OF ARIZONA, County of _____ } ss. I hereby certify that the within instrument was filed and recorded _____, 19____, at _____M.

In Docket No. _____, Page _____, at the request of _____

Fee No.:

When recorded mail to:

HEINRICHS
GEOEXPLORATION CO.
Box 5964 Tucson, Arizona 85703
Phone: (602) 623-0578
Cable: GEOEX

Witness my hand and official seal.

_____ County Recorder

By _____ Deputy Recorder

Fee: $

MAP OF MINING CLAIM LOCATION

1. [x] Location [ ] Amendment [ ] Relocation

2. [ ] Placer [x] Lode [ ] Millsite [ ] Tunnelsite

3. The name of the claim is SE #37

The name of the locator is Heinrichs GEOEXploration Co.

4. The location of the claim is in Section 31, Township 4N, Range 20W G&SRB&M, Middle Camp Mining District, Yuma County, Arizona. The NE corner of the claim is 4100 feet in a SE direction to a survey monument or permanent natural object described as SE corner of section 31

5. The type of Location monument is 2X2 wooden stake

The type of corner and end monuments are 2X2 wooden stakes

6. The bearing and distance between the corners of the claim are beginning at the NE corner of the claim, 600 feet in a westerly direction to the NW corner, then 1500 feet in a southerly direction to the SW corner, then 600 feet in a easterly direction to the SE corner, then 1500 feet in a northerly direction to the point of beginning.

7. If amending, relocating or previously recorded, this claim was recorded in Docket _____, Page _____, _____ Mining District, _____ County, Arizona.

Date 4/5/80

William C. Hirt

William C. Hirt, agent

Signature

© Forms, Inc., 31 West Madison Street, Phoenix, Arizona 85003 / (602) 253-6612 / Form 40

DRT 1168 716

MAP

One inch = One thousand feet

North Arrow

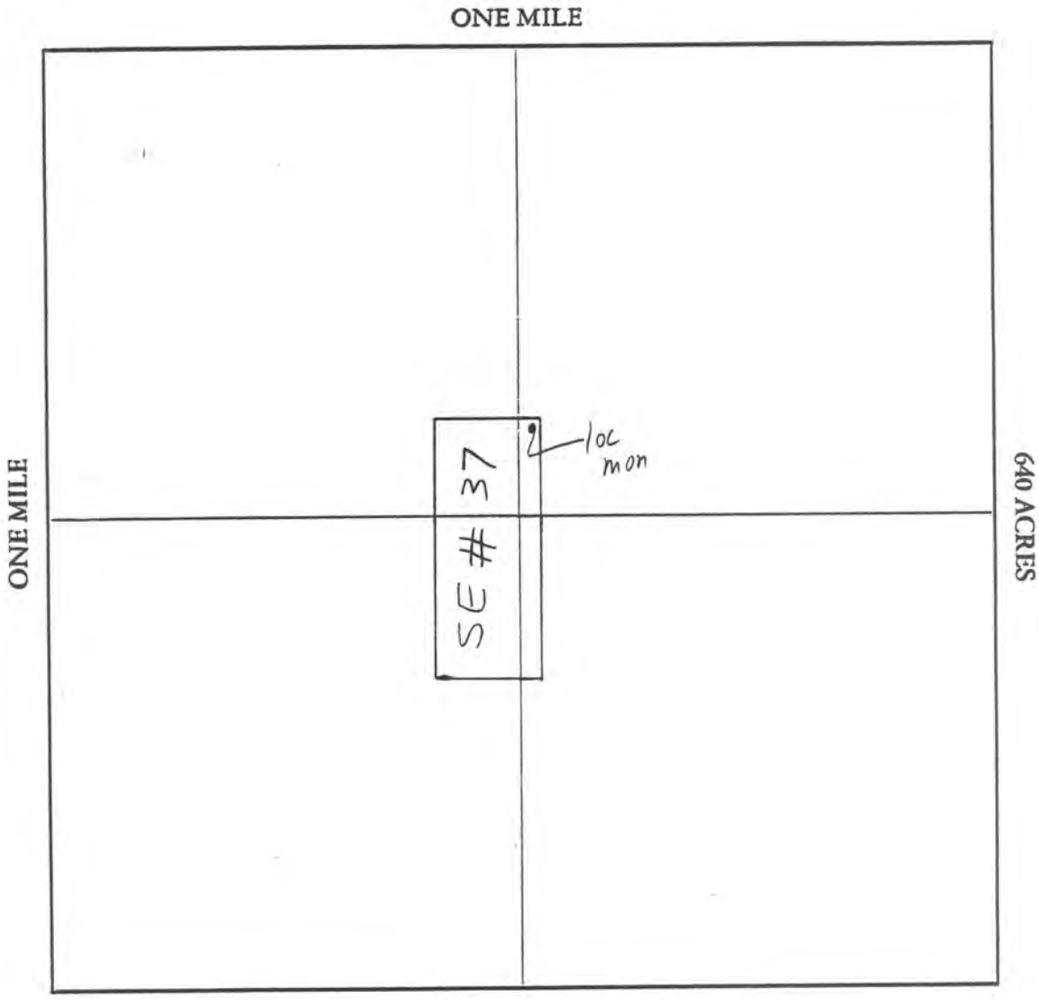

Section 31 Range 20W Township 4N, G&SRB&M

Date 4/5/80

William C. Hitt

Signature

DKT 1168 PG 717 A MC 105451

STATE OF ARIZONA, } ss. County of _____

I hereby certify that the within instrument was filed and recorded _____, 19____, at _____M.

In Docket No. _____, Page _____, at the request of _____

Fee No.:

When recorded mail to:

HEINRICHS
GEOEXPLORATION CO.
Box 3954 Tucson, Arizona 85703
Phone: (602) 623-0578
Cable: GEOEX

Witness my hand and official seal.

_____ County Recorder

By _____ Deputy Recorder

Fee: $

MAP OF MINING CLAIM LOCATION

1. [X] Location [ ] Amendment [ ] Relocation

2. [ ] Placer [X] Lode [ ] Millsite [ ] Tunnelsite

3. The name of the claim is SE #38

The name of the locator is Heinrichs GEOEXploration Co.

4. The location of the claim is in Section 31, Township 4N, Range 20W G&SRB&M, Middle Camp Mining District, Yuma County, Arizona. The NW corner of the claim is 4100 feet in a SE direction to a survey monument or permanent natural object described as Se corner of section 31

5. The type of Location monument is 2X2 wooden stake

The type of corner and end monuments are 2X2 wooden stakes

6. The bearing and distance between the corners of the claim are beginning at the NW corner of the claim, 1500 feet in a southerly direction to the SW corner, then 600 feet in a easterly direction to the SE corner, then 1500 feet in a northerly direction to the NE corner, then 600 feet in a westerly direction to the point of beginning.

7. If amending, relocating or previously recorded, this claim was recorded in Docket _____, Page _____, _____ Mining District, _____ County, Arizona.

Date 4/3/80

William C. Hirt

Willaim C. Hirt, agent
Signature

© Forms, Inc., 31 West Madison Street, Phoenix, Arizona 85003 / (602) 253-6612 / Form 40

DKT 1168 PG 718

MAP

One inch = One thousand feet

North Arrow

ONE MILE

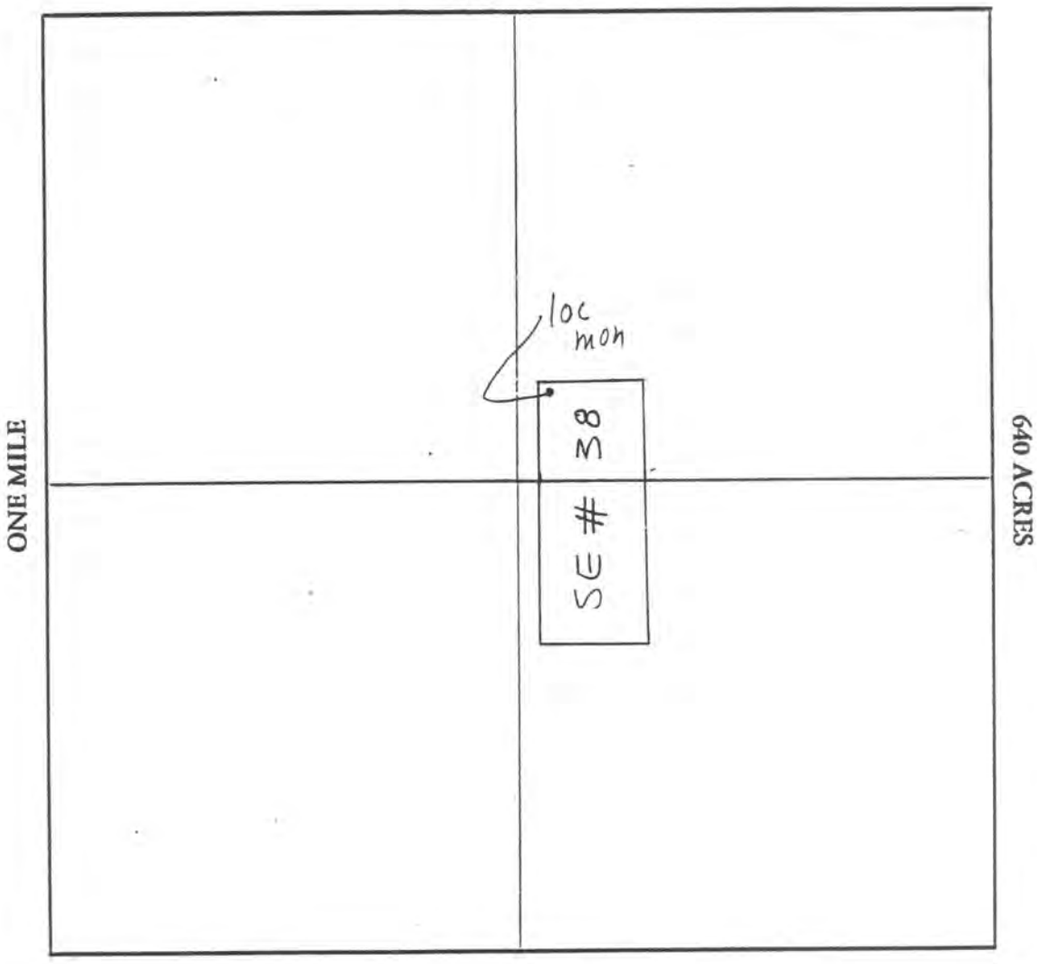

Section 31 Range 20 W Township 4N, G&SRB&M

Date 4/5/80

William C. Hitt

Signature

DKT 1168 PG 719

AMC 105452

STATE OF ARIZONA, County of _____ } ss. I hereby certify that the within instrument was filed and recorded _____, 19____, at _____M.

In Docket No. _____, Page _____, at the request of _____

Fee No.:

When recorded mail to:
HEINRICHS
GEOEXPLORATION CO.
Box 5964 Tucson, Arizona 85703
Phone: (602) 623-0578
Cable: GEOEX

Witness my hand and official seal.

_____ County Recorder

By _____ Deputy Recorder

Fee: $

MAP OF MINING CLAIM LOCATION

1. [X] Location [ ] Amendment [ ] Relocation

2. [ ] Placer [X] Lode [ ] Millsite [ ] Tunnelsite

3. The name of the claim is SE #39

The name of the locator is Heinrichs GEOEXploration Co.

4. The location of the claim is in Section 31, Township 4N, Range 20W G&SRB&M, Middle Camp Mining District, Yuma County, Arizona. The NE corner of the claim is 3500 feet in a SE direction to a survey monument or permanent natural object described as SE corner of section 31

5. The type of Location monument is 2"X2" wooden stake

The type of corner and end monuments are 2X2 wooden stake

6. The bearing and distance between the corners of the claim are beginning at the NE corner of the claim, 600 feet in a westerly direction to the NW corner, then 1500 feet in a southerly direction to the SW corner, then 600 feet in a easterly direction to the SE corner, then 1500 feet in a northerly direction to the point of beginning.

7. If amending, relocating or previously recorded, this claim was recorded in Docket _____, Page _____, _____ Mining District, _____ County, Arizona.

Date 4/5/80

William C. Hirt

William C. Hirt, agent
Signature

© Forms, Inc., 31 West Madison Street, Phoenix, Arizona 85003 / (602) 253-6612 / Form 40

DKT 1168 PG 720

MAP

One inch = One thousand feet

North Arrow

ONE MILE

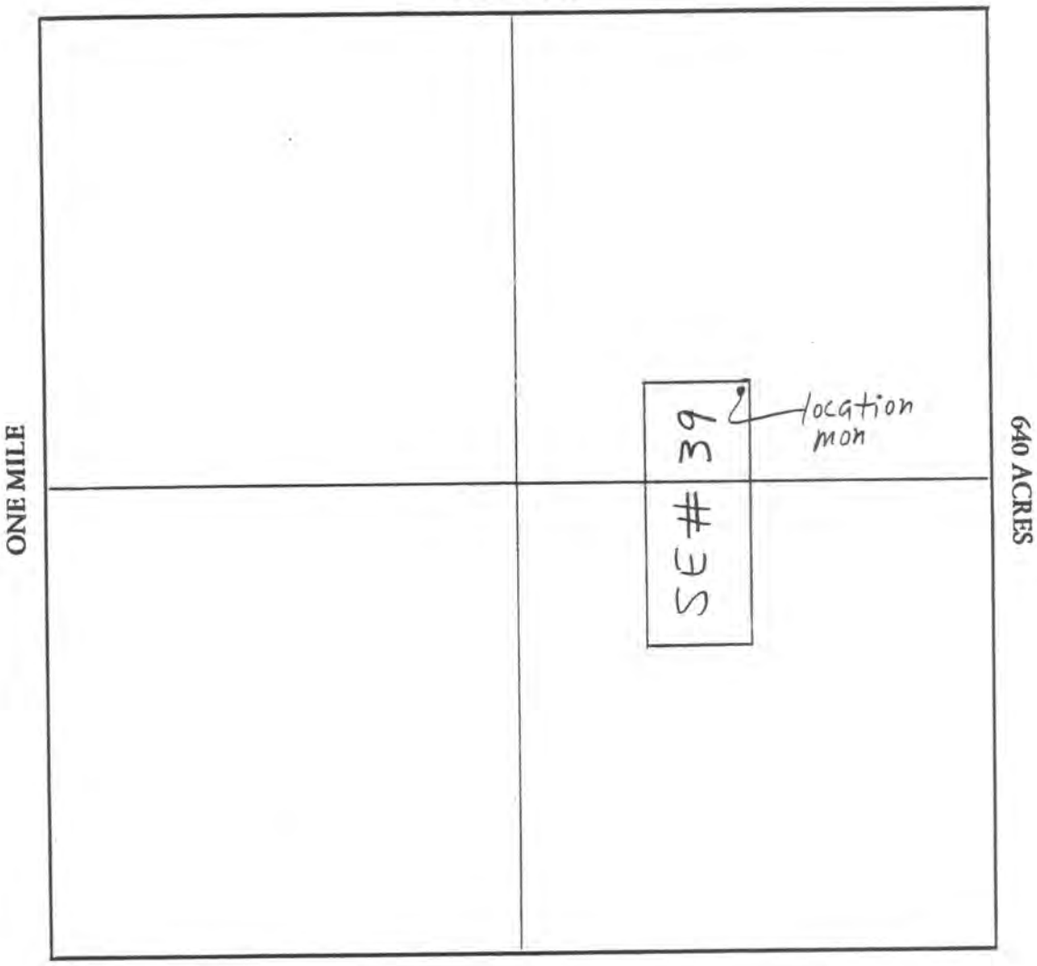

Section 31 Range 20 W Township 4N, G&SRB&M

Date 4/5/80

William C. Hitt

Signature

DKT 1168 PG 721 AMC 105453

STATE OF ARIZONA, County of _____ } ss. I hereby certify that the within instrument was filed and recorded _____, 19____, at _____ M. In Docket No. _____, Page _____, at the request of _____

Fee No.:

When recorded mail to:

HEINRICHS GEOEXPLORATION CO.
Box 5964 Tucson, Arizona 85703
Phone: (602) 623-0578
Cable: GEOEX

Witness my hand and official seal.

_____ County Recorder

By _____ Deputy Recorder

Fee: $

MAP OF MINING CLAIM LOCATION

1. [X] Location [ ] Amendment [ ] Relocation

2. [ ] Placer [X] Lode [ ] Millsite [ ] Tunnelsite

3. The name of the claim is SE #40

The name of the locator is Heinrichs GEOEXploration Co.

4. The location of the claim is in Section 31, Township 4N, Range 20W G&SRB&M, Middle Camp Mining District, Yuma County, Arizona. The NW corner of the claim is 3500 feet in a SE direction to a survey monument or permanent natural object described as SE corner of section 31

5. The type of Location monument is 2X2 wooden stake

The type of corner and end monuments are 2X2 wooden stakes

6. The bearing and distance between the corners of the claim are beginning at the NW corner of the claim, 1500 feet in a southerly direction to the SW corner, then 600 feet in a easterly direction to the SE corner, then 1500 feet in a northerly direction to the Ne corner, then 600 feet in a westerly direction to the point of beginning.

7. If amending, relocating or previously recorded, this claim was recorded in Docket _____, Page _____, _____ Mining District, _____ County, Arizona.

Date 4/5/80

William C. Hirt

William C. Hirt, agent
Signature

© Forms, Inc., 31 West Madison Street, Phoenix, Arizona 85003 / (602) 253-6612 / Form 40

DKT 1168
PG 722

MAP

One inch = One thousand feet

North Arrow

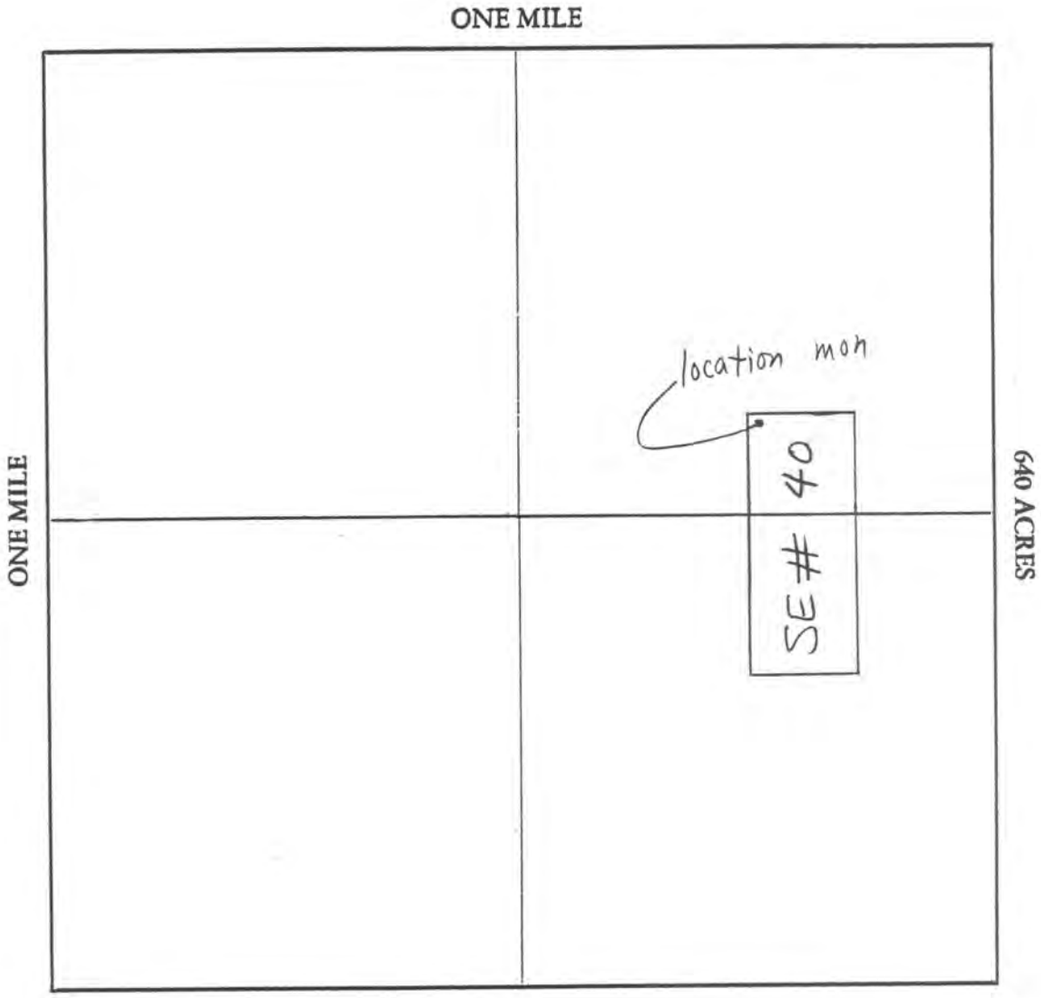

Section 31 Range 20W Township 4N, G&SRB&M

Date 4/5/88

William C. Hirt
Signature

DKT 1168 PG 723

A MC 105454

STATE OF ARIZONA, County of _____ } ss. I hereby certify that the within instrument was filed and recorded _____, 19____, at _____ M. In Docket No. _____, Page _____, at the request of _____

Fee No.:

When recorded mail to:
HEINRICHS
GEOEXPLORATION CO.
Box 5964 Tucson, Arizona 85703
Phone: (602) 623-0578
Cable: GEOEX

Witness my hand and official seal.

_____ County Recorder

By _____ Deputy Recorder

Fee: $

MAP OF MINING CLAIM LOCATION

1. [x] Location [ ] Amendment [ ] Relocation

2. [ ] Placer [x] Lode [ ] Millsite [ ] Tunnelsite

3. The name of the claim is SE # 41

   The name of the locator is Heinrichs GEOEXploration Co.

4. The location of the claim is in Section 31, Township 4N, Range 20W G&SRB&M, Middle Camp Mining District, Yuma County, Arizona. The NE corner of the claim is 3300 feet in a southerly direction to a survey monument or permanent natural object described as SE corner of section 31

5. The type of Location monument is 2X2 wooden stake

   The type of corner and end monuments are 2X2 wooden stakes

6. The bearing and distance between the corners of the claim are beginning at the NE corner of the claim, 600 feet in a westerly direction to the NW corner, then 1500 feet in a southerly direction to the SW corner, then 600 feet in a easterly direction to the SE corner, then 1500 feet in a northerly direction to the point of beginning.

7. If amending, relocating or previously recorded, this claim was recorded in Docket _____, Page _____, _____ Mining District, _____ County, Arizona.

Date 4/3/80

William C. Hirt

William C. Hirt, agent
Signature

© Forms, Inc., 31 West Madison Street, Phoenix, Arizona 85003 / (602) 253-6612 / Form 40

MAP

One inch = One thousand feet

North Arrow

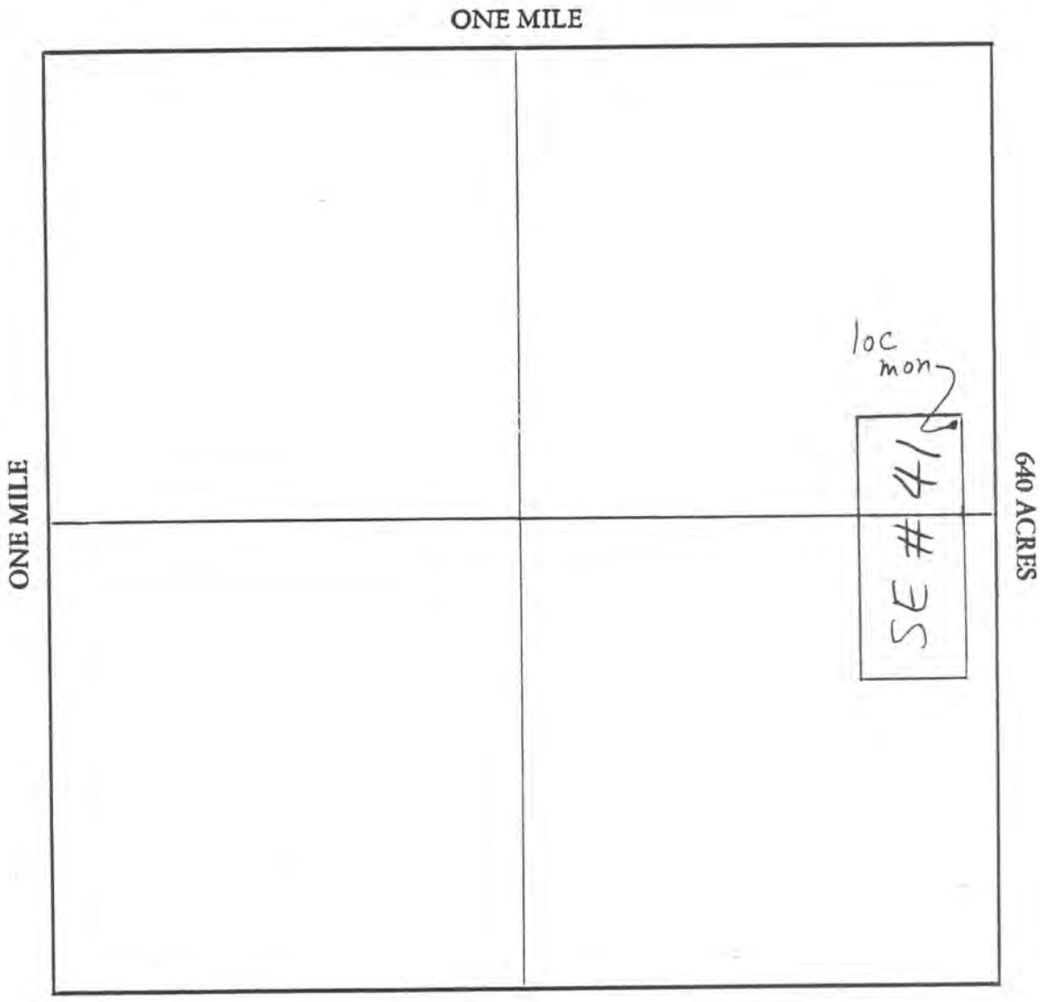

Section 31 Range 20 W Township 4N, G&SRB&M

Date 4/5/80

William C. Hitt
Signature

DKT 1168 PG 725 A MC 105455

STATE OF ARIZONA, County of _____ } ss. I hereby certify that the within instrument was filed and recorded _____, 19____, at _____M. In Docket No. _____, Page _____, at the request of _____

Fee No.:

When recorded mail to:

HEINRICHS GEOEXPLORATION CO.
Box 5964 Tucson, Arizona 85703
Phone: (602) 623-0578
Cable: GEOEX

Witness my hand and official seal.

_____ County Recorder

By _____ Deputy Recorder

Fee: $

MAP OF MINING CLAIM LOCATION

1. [X] Location [ ] Amendment [ ] Relocation

2. [ ] Placer [X] Lode [ ] Millsite [ ] Tunnelsite

3. The name of the claim is SE #42

The name of the locator is Heinrichs GEOEXploration Co.

4. The location of the claim is in Section 31, Township 4N, Range 20W G&SRB&M, Middle Camp Mining District, Yuma County, Arizona. The NW corner of the claim is 3300 feet in a southerly direction to a survey monument or permanent natural object described as SE corner of section 31

5. The type of Location monument is 2X2 wooden stake

The type of corner and end monuments are 2X2 wooden stakes

6. The bearing and distance between the corners of the claim are beginning at the NW corner of the claim, 1500 feet in a southerly= direction to the SW corner, then 600 feet in a easterly direction to the SE corner, then 1500 feet in a northerly direction to the NE corner, then 600 feet in a westerly direction to the point of beginning.

7. If amending, relocating or previously recorded, this claim was recorded in Docket _____, Page _____, _____ Mining District, _____ County, Arizona.

Date 4/3/80

William C. Hirt

William C. Hirt, agent
Signature

© Forms, Inc., 31 West Madison Street, Phoenix, Arizona 85003 / (602) 253-6612 / Form 40

DKT 1168 PG 726

MAP

One inch = One thousand feet

North Arrow

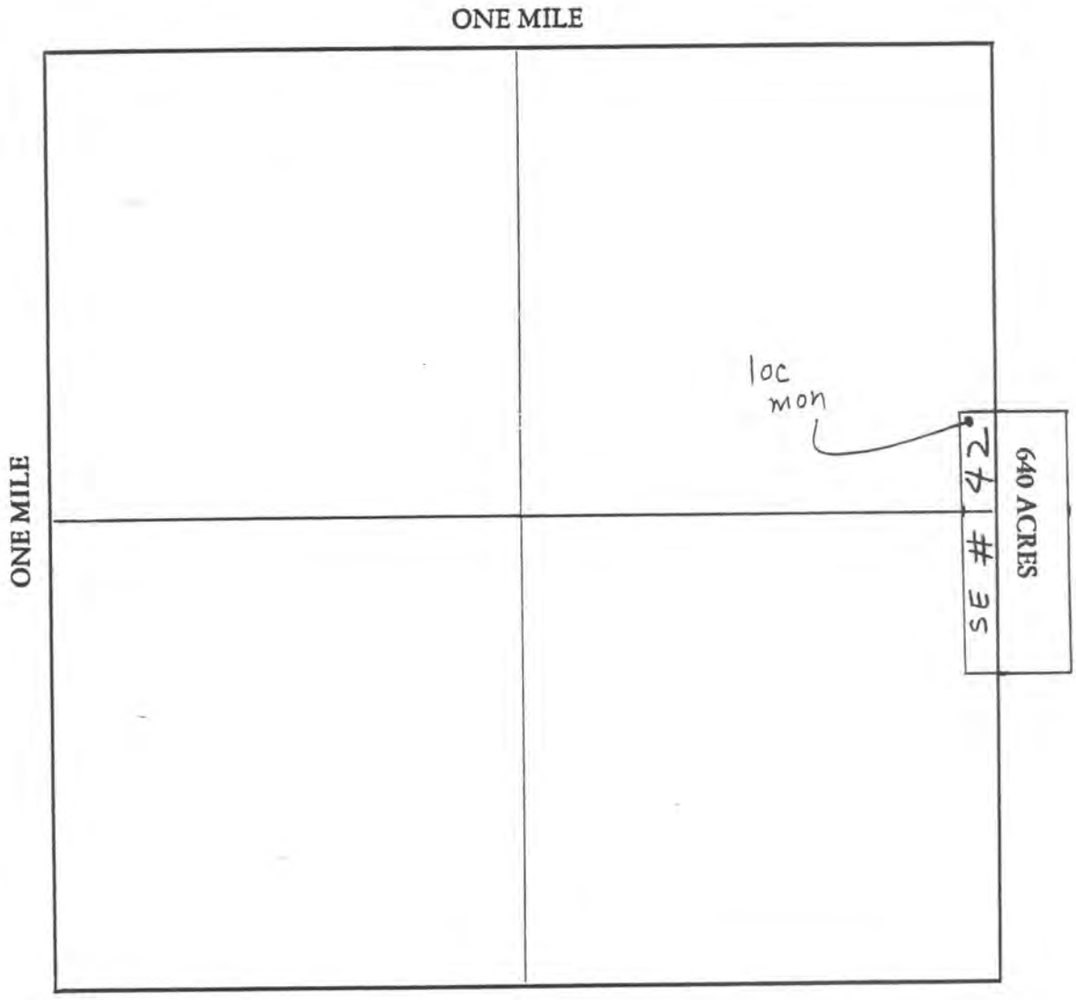

Section 31 Range 20W Township 4N, G&SRB&M

Date 4/5/80

William C. Hirt

Signature

DKT 1168 PG 727

A MC 105456

STATE OF ARIZONA, County of _____ } ss. I hereby certify that the within instrument was filed and recorded _____, 19____, at _____ M.

In Docket No. _____, Page _____, at the request of _____

Fee No.:

When recorded mail to:
HEINRICHS
GEOEXPLORATION CO.
Box 5964 Tucson, Arizona 85703
Phone: (602) 623-0578
Cable: GEOEX

Witness my hand and official seal.

_____ County Recorder

By _____ Deputy Recorder

Fee: $

MAP OF MINING CLAIM LOCATION

1. [X] Location [ ] Amendment [ ] Relocation

2. [ ] Placer [X] Lode [ ] Millsite [ ] Tunnelsite

3. The name of the claim is SE #43

The name of the locator is Heinrichs GEOEXploration Co.

4. The location of the claim is in Section 31, Township 4N, Range 20W G&SRB&M, Middle Camp Mining District, Yuma County, Arizona. The SE corner of the claim is 4900 feet in a easterly direction to a survey monument or permanent natural object described as SE corner of section 31

5. The type of Location monument is 2X2 wooden stake

The type of corner and end monuments are 2X2 wooden stake

6. The bearing and distance between the corners of the claim are beginning at the SE corner of the claim, 600 feet in a westerly direction to the SW corner, then 1500 feet in a northerly direction to the NW corner, then 600 feet in a easterly direction to the NE corner, then 1500 feet in a southerly direction to the point of beginning.

7. If amending, relocating or previously recorded, this claim was recorded in Docket _____, Page _____, _____ Mining District, _____ County, Arizona.

Date 4/5/30

William C. Hirt

William C. Hirt, agent
Signature

© Forms, Inc., 31 West Madison Street, Phoenix, Arizona 85003 / (602) 253-6612 / Form 40

DKT 1168 PG 728

MAP

One inch = One thousand feet

North Arrow

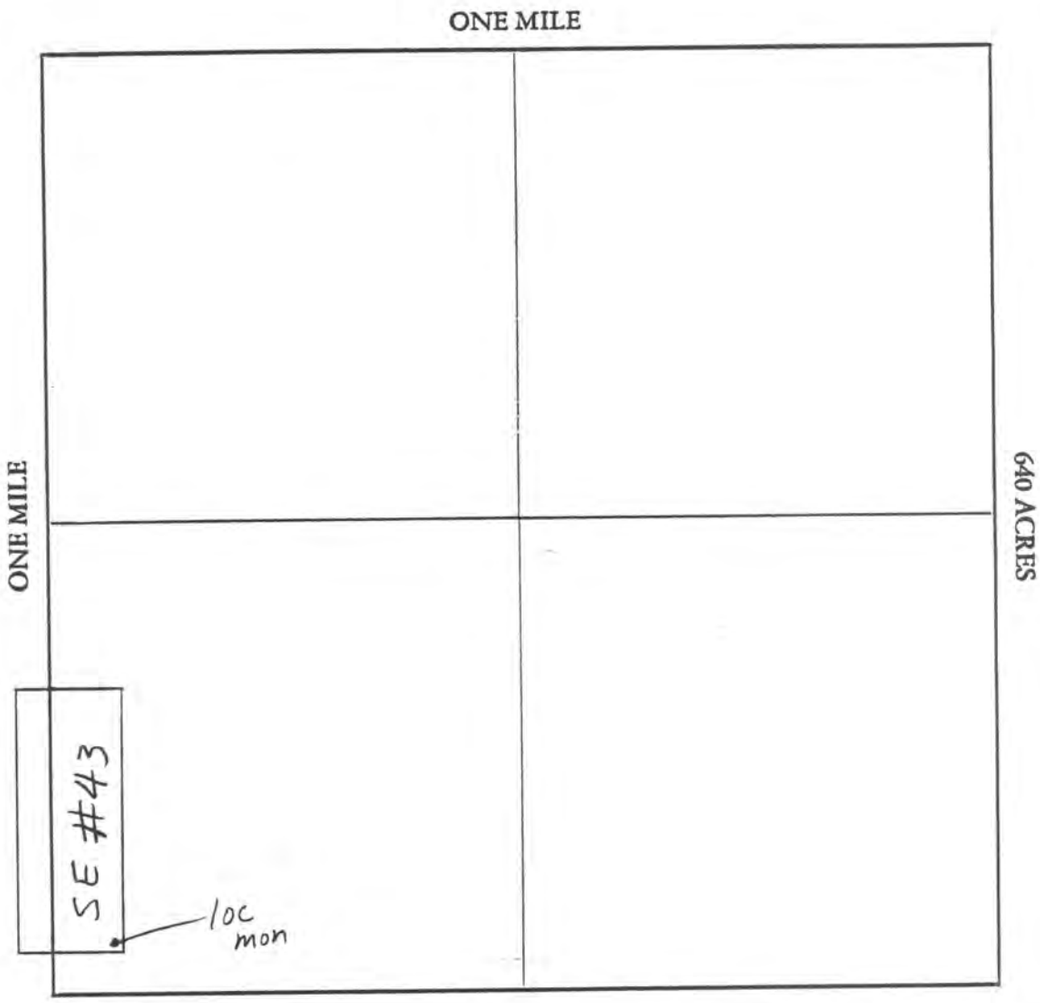

Section 31 Range 20W Township 4N, G&SRB&M

Date 4/5/30

William C. Hitt

Signature

DKT 1168 PG 729

A MC 105457

STATE OF ARIZONA, County of _____ } ss. I hereby certify that the within instrument was filed and recorded _____, 19____, at _____ M.

In Docket No. _____, Page _____, at the request of _____

Fee No.:

When recorded mail to:
HEINRICHS
GEOEXPLORATION CO.
Box 5964 Tucson, Arizona 85703
Phone: (602) 623-0578
Cable: GEOEX

Witness my hand and official seal.

_____ County Recorder

By _____ Deputy Recorder

Fee: $

MAP OF MINING CLAIM LOCATION

1. [X] Location [ ] Amendment [ ] Relocation

2. [ ] Placer [X] Lode [ ] Millsite [ ] Tunnelsite

3. The name of the claim is SE #44

The name of the locator is Heinrichs GEOEXploration Co.

4. The location of the claim is in Section 21, Township 4N, Range 20W G&SRB&M, Middle Camp Mining District, Yuma County, Arizona. The SW corner of the claim is 4900 feet in a easterly direction to a survey monument or permanent natural object described as SE corner of section 31

5. The type of Location monument is 2X2 wooden stake

The type of corner and end monuments are 2X2 wooden stakes

6. The bearing and distance between the corners of the claim are beginning at the SW corner of the claim, 1500 feet in a northerly direction to the NW corner, then 600 feet in a easterly direction to the NE corner, then 1500 feet in a Southerly direction to the SE corner, then 600 feet in a westerly direction to the point of beginning.

7. If amending, relocating or previously recorded, this claim was recorded in Docket _____, Page _____, _____ Mining District, _____ County, Arizona.

Date 4/5/80

William C. Hirt

William C. Hirt, agent
Signature

© Forms, Inc., 31 West Madison Street, Phoenix, Arizona 85003 / (602) 253-6612 / Form 40

DKT 1168 PG 730

MAP

One inch = One thousand feet

North Arrow

ONE MILE

ONE MILE

640 ACRES

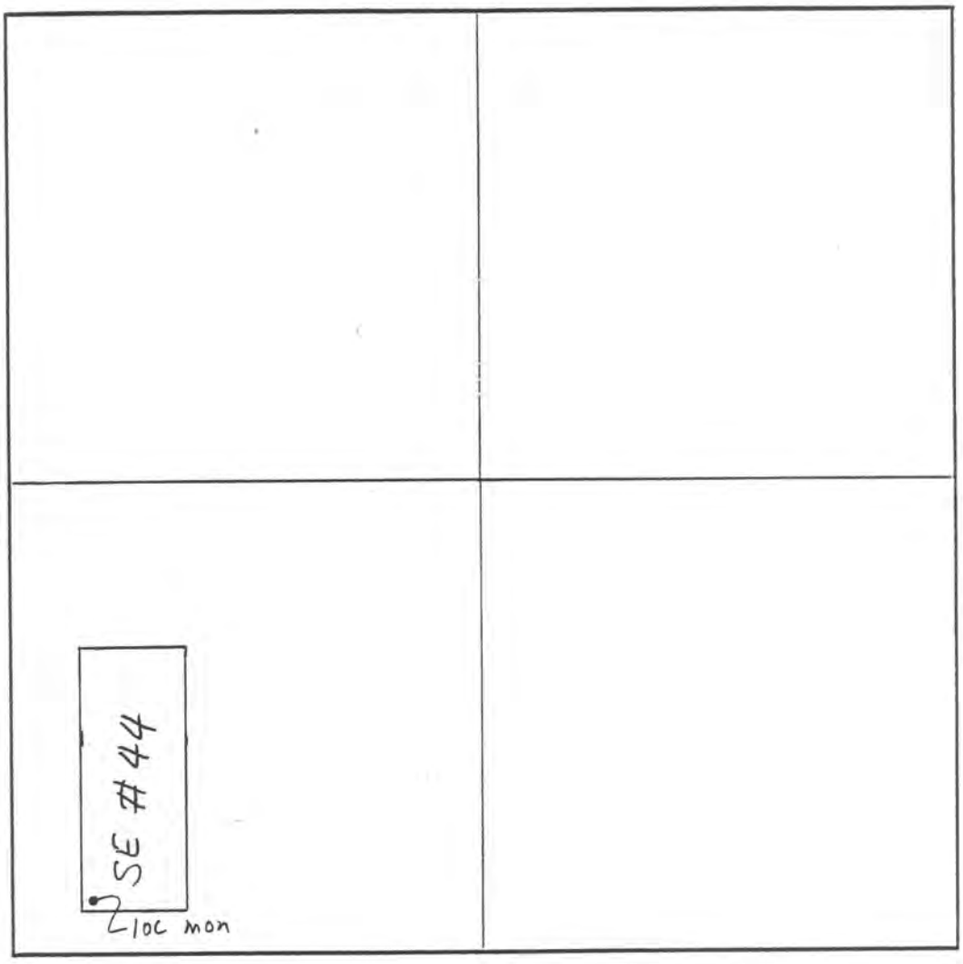

Section 31 Range 20W Township 4N, G&SRB&M

Date 4/5/80

William C. Hutt

Signature

DKT 1168 PG 731

A MC 105458

STATE OF ARIZONA, County of _____ } ss. I hereby certify that the within instrument was filed and recorded _____, 19____, at _____M.

In Docket No. _____, Page _____, at the request of _____

Fee No.:

When recorded mail to:
HEINRICHS
GEOEXPLORATION CO.
Box 5964 Tucson, Arizona 85703
Phone: (602) 623-0578
Cable: GEOEX

Witness my hand and official seal.

_____ County Recorder

By _____ Deputy Recorder

Fee: $

MAP OF MINING CLAIM LOCATION

1. [X] Location [ ] Amendment [ ] Relocation

2. [ ] Placer [X] Lode [ ] Millsite [ ] Tunnelsite

3. The name of the claim is SE #45

The name of the locator is Heinrichs GEOEXploration Co.

4. The location of the claim is in Section 21, Township 4N, Range 20W G&SRB&M, Middle Camp Mining District, Yuma County, Arizona. The SE corner of the claim is 3800 feet in a easterly direction to a survey monument or permanent natural object described as SE corner of section 31

5. The type of Location monument is 2X2 wooden posts

The type of corner and end monuments are 2X2 wooden posts

6. The bearing and distance between the corners of the claim are beginning at the SE corner of the claim, 600 feet in a westerly direction to the SW corner, then 1500 feet in a Northerly direction to the NW corner, then 600 feet in a easterly direction to the NE corner, then 1500 feet in a southerly direction to the point of beginning.

7. If amending, relocating or previously recorded, this claim was recorded in Docket _____, Page _____, _____ Mining District, _____ County, Arizona.

Date 4/5/80

William C. Hirt

William C. Hirt, agent
Signature

© Forms, Inc., 31 West Madison Street, Phoenix, Arizona 85003 / (602) 253-6612 / Form 40

DKT 1168 PG 732

MAP

One inch = One thousand feet

North Arrow

ONE MILE

ONE MILE

640 ACRES

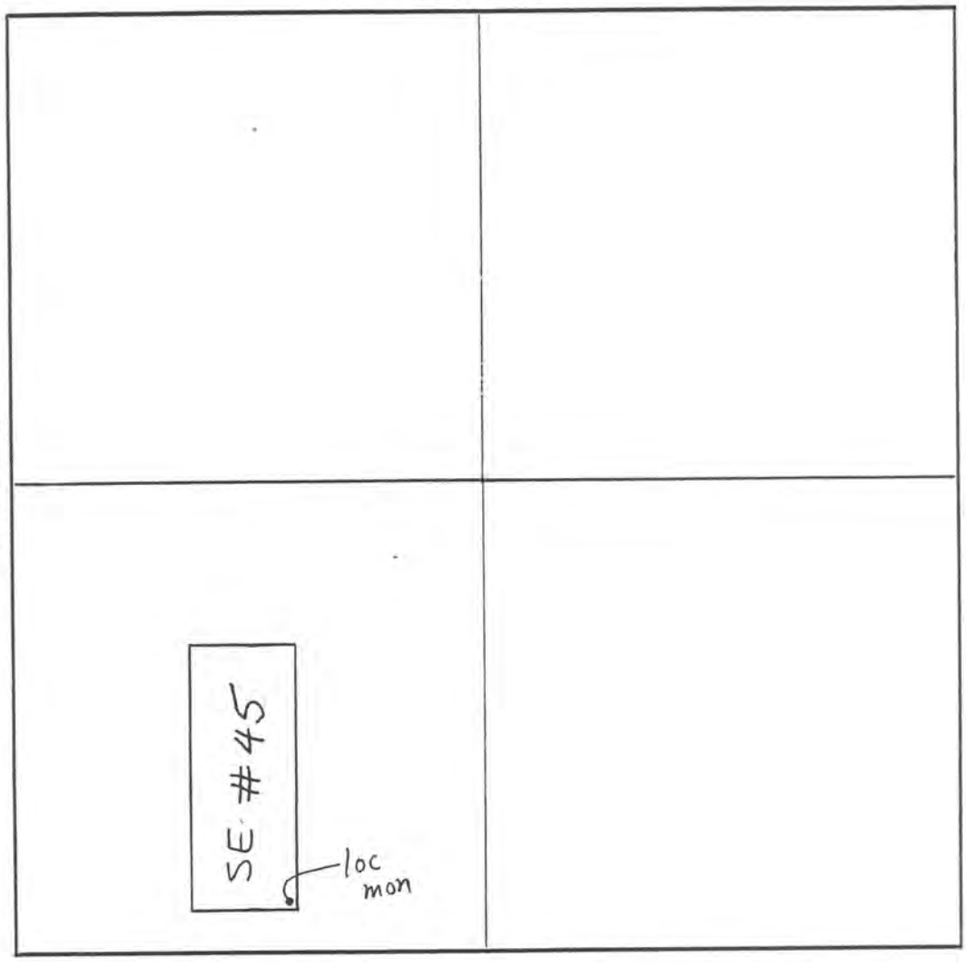

Section 31 Range 20W Township 4N, G&SRB&M

Date 4/5/20

William C. Hirt

Signature

DKT 1168 PG 733

AMC 105459

STATE OF ARIZONA, } ss.
County of _____

I hereby certify that the within instrument was filed and recorded _____, 19____, at _____M.
In Docket No. _____, Page _____, at the request of _____

Fee No.:

When recorded mail to:
HEINRICHS
GEOEXPLORATION CO.
Box 5964 Tucson, Arizona 85703
Phone: (602) 623-0578
Cable: GEOEX

Witness my hand and official seal.

_____ County Recorder

By _____ Deputy Recorder

Fee: $

MAP OF MINING CLAIM LOCATION

1. [X] Location [ ] Amendment [ ] Relocation

2. [ ] Placer [X] Lode [ ] Millsite [ ] Tunnelsite

3. The name of the claim is SE #46

The name of the locator is Heinrichs GEOEXploration Co.

4. The location of the claim is in Section 31, Township 4N, Range 20W G&SRB&M, Middle Camp Mining District, Yuma County, Arizona. The SW corner of the claim is 3800 feet in a easterly direction to a survey monument or permanent natural object described as SE corner of section 31

5. The type of Location monument is 2X2 wooden stake

The type of corner and end monuments are 2X2 wooden stakes

6. The bearing and distance between the corners of the claim are beginning at the SW corner of the claim, 1500 feet in a northerly direction to the NW corner, then 600 feet in a easterly direction to the NE corner, then 1500 feet in a southerly direction to the SE corner, then 600 feet in a westerly direction to the point of beginning.

7. If amending, relocating or previously recorded, this claim was recorded in Docket _____, Page _____, _____ Mining District, _____ County, Arizona.

Date 4/5/80

William C. Hirt

William C. Hirt, agent
Signature

© Forms, Inc., 31 West Madison Street, Phoenix, Arizona 85003 / (602) 253-6612 / Form 40

DKT 1168 PG 734

MAP

One inch = One thousand feet

North Arrow

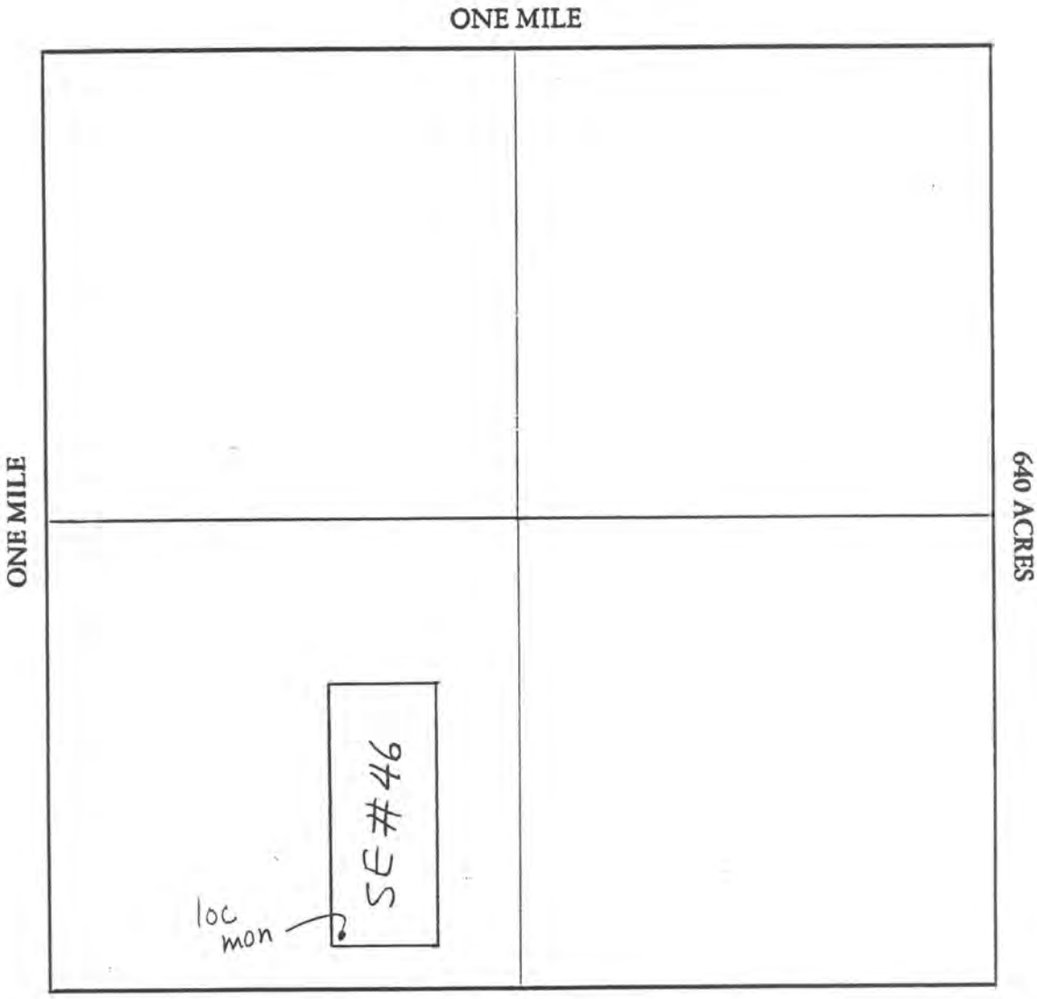

Section 31 Range 20W Township 4N, G&SRB&M

Date 4/5/80

William C. Hirt

Signature

DKT 1168 PG 735

A MC 105460

STATE OF ARIZONA, County of _____ } ss. I hereby certify that the within instrument was filed and recorded _____, 19____, at _____ M.

In Docket No. _____, Page _____, at the request of _____

Fee No.:

When recorded mail to:
HEINRICHS
GEOEXPLORATION CO.
Box 5964 Tucson, Arizona 85703
Phone: (602) 623-0578
Cable: GEOEX

Witness my hand and official seal.

_____ County Recorder

By _____ Deputy Recorder

Fee: $

MAP OF MINING CLAIM LOCATION

1. [X] Location [ ] Amendment [ ] Relocation

2. [ ] Placer [X] Lode [ ] Millsite [ ] Tunnelsite

3. The name of the claim is SE #47

The name of the locator is Heinrichs GEOEXploration Co.

4. The location of the claim is in Section 31, Township 4N, Range 20W G&SRB&M, Middle Camp Mining District, Yuma County, Arizona. The SE corner of the claim is 2600 feet in a easterly direction to a survey monument or permanent natural object described as SE corner of section 31

5. The type of Location monument is 2X2 wooden stake

The type of corner and end monuments are 2X2 wooden stakes

6. The bearing and distance between the corners of the claim are beginning at the SE corner of the claim, 600 feet in a westerly direction to the SW corner, then 1500 feet in a northerly direction to the NW corner, then 600 feet in a easterly direction to the NE corner, then 1500 feet in a southerly direction to the point of beginning.

7. If amending, relocating or previously recorded, this claim was recorded in Docket _____, Page _____, _____ Mining District, _____ County, Arizona.

Date April 10, 1980

William C. Hirt

William C. Hirt, agent
Signature

© Forms, Inc., 31 West Madison Street, Phoenix, Arizona 85003 / (602) 253-6612 / Form 40

DKT 1168
PG 736

MAP

One inch = One thousand feet

North Arrow

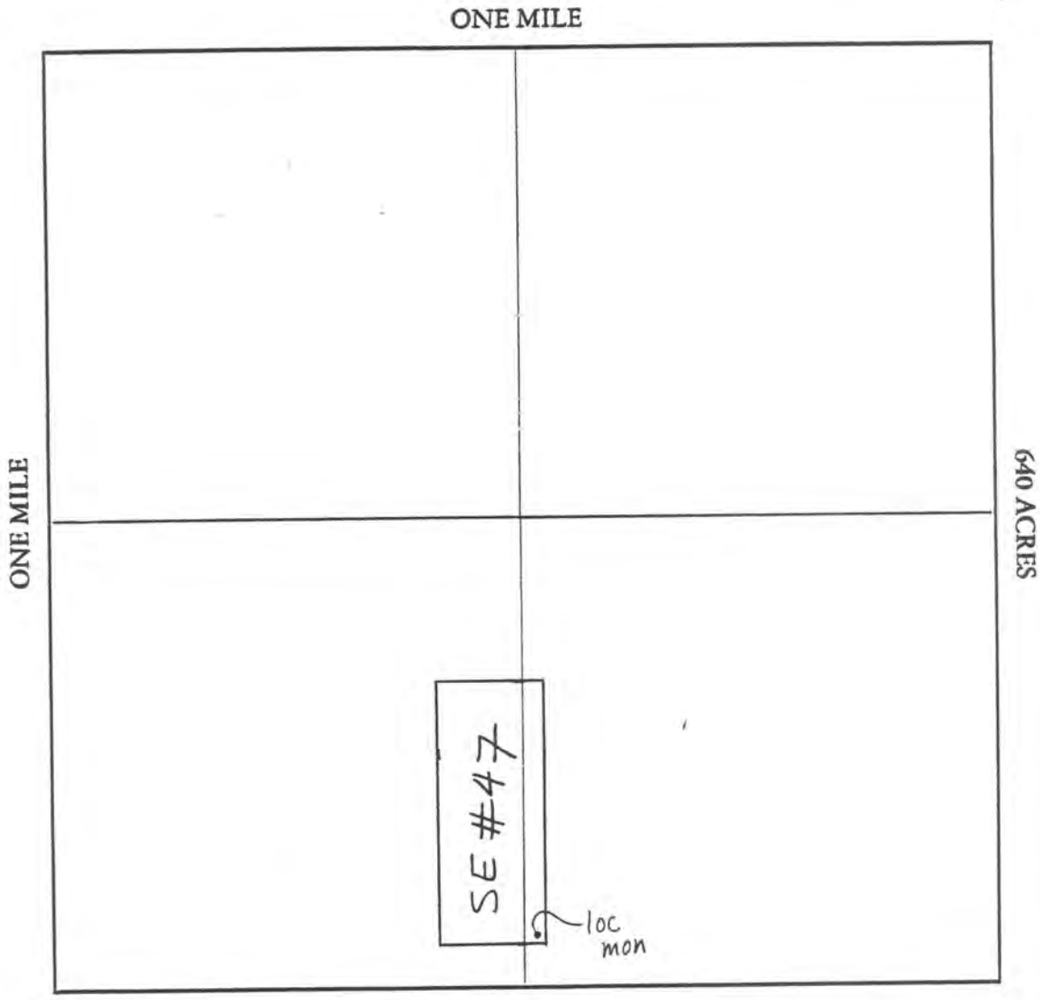

Section 31 Range 20W Township 4N, G&SRB&M

Date April 10, 1980

William C. Hitt
Signature

DKT 1168 PAGE 737

AMC 105461

STATE OF ARIZONA, County of _____ } ss. I hereby certify that the within instrument was filed and recorded _____, 19____, at _____M.

In Docket No. _____, Page _____, at the request of _____

Fee No.:

When recorded mail to:

HEINRICHS
GEOEXPLORATION CO.
Box 5964 Tucson, Arizona 85703
Phone: (602) 623-0578
Cable: GEOEX

Witness my hand and official seal.

_____ County Recorder

By _____ Deputy Recorder

Fee: $

MAP OF MINING CLAIM LOCATION

1. [X] Location [ ] Amendment [ ] Relocation

2. [ ] Placer [X] Lode [ ] Millsite [ ] Tunnelsite

3. The name of the claim is SE #48

The name of the locator is Heinrichs GEOEXploration Co.

4. The location of the claim is in Section 31, Township 4N, Range 20W G&SRB&M, Middle Camp Mining District, Yuma County, Arizona. The SW corner of the claim is 2600 feet in a easterly direction to a survey monument or permanent natural object described as SE corner of section 31

5. The type of Location monument is 2X2 wooden stake

The type of corner and end monuments are 2X2 wooden stakes

6. The bearing and distance between the corners of the claim are beginning at the SW corner of the claim, 1500 feet in a northerly direction to the NW corner, then 600 feet in a easterly direction to the NE corner, then 1500 feet in a southerly direction to the SE corner, then 600 feet in a westerly direction to the point of beginning.

7. If amending, relocating or previously recorded, this claim was recorded in Docket _____, Page _____, _____ Mining District, _____ County, Arizona.

Date April 10, 1980

William C. Hirt

William C. Hirt, agent
Signature

© Forms, Inc., 31 West Madison Street, Phoenix, Arizona 85003 / (602) 253-6612 / Form 40

DKT 1168 PAGE 738

MAP

One inch = One thousand feet

North Arrow

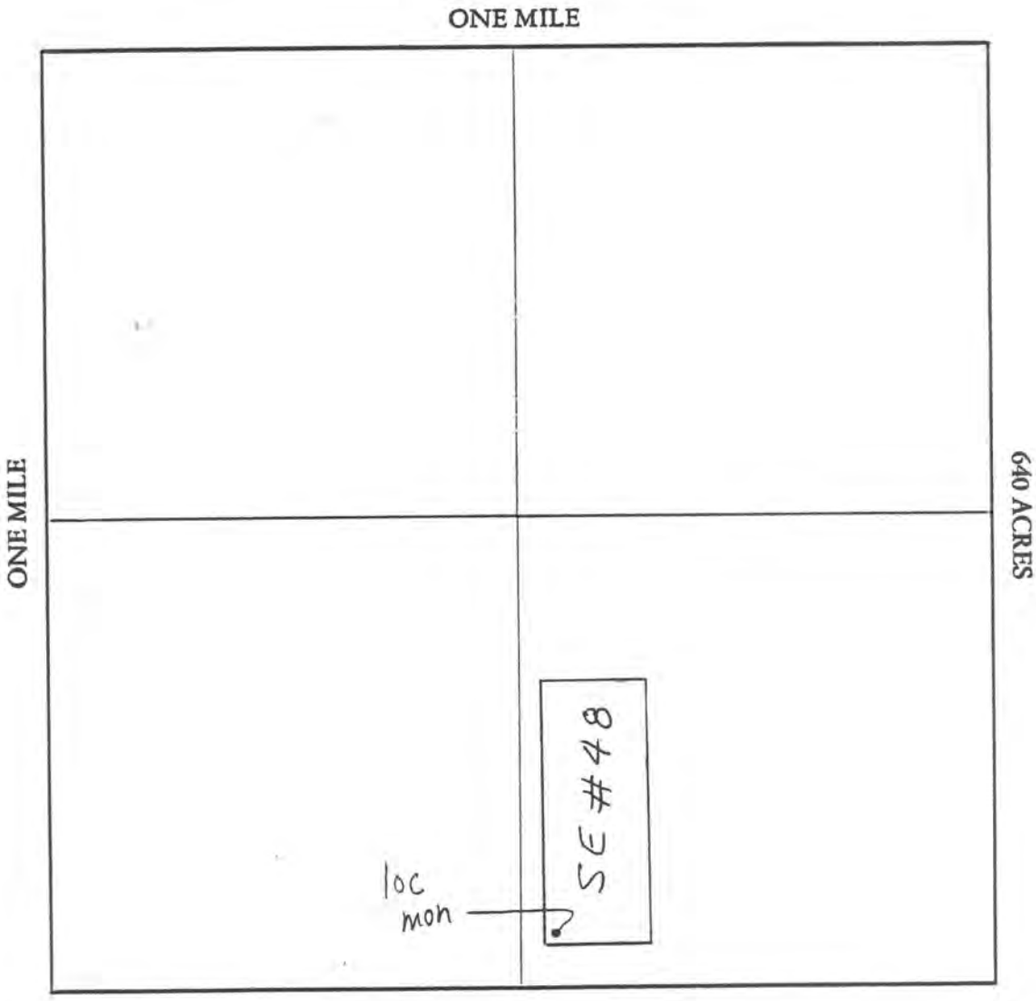

Section 31 Range 20 W Township 4N, G&SRB&M

Date April 10, 1980

William C. Hitt
Signature

DKT 1168 PG 739

A MC 105462

STATE OF ARIZONA, } ss.
County of _____

I hereby certify that the within instrument was filed and recorded _____, 19____, at _____M.

In Docket No. _____, Page _____, at the request of _____

Fee No.:

When recorded mail to:
HEINRICHS
GEOEXPLORATION CO.
Box 5964 Tucson, Arizona 85703
Phone: (602) 623-0578
Cable: GEOEX

Witness my hand and official seal.

_____
County Recorder

By _____
Deputy Recorder

Fee: $

MAP OF MINING CLAIM LOCATION

1. [X] Location [ ] Amendment [ ] Relocation

2. [ ] Placer [X] Lode [ ] Millsite [ ] Tunnelsite

3. The name of the claim is SE #49

The name of the locator is Heinrichs GEOEXploration Co.

4. The location of the claim is in Section 31, Township 4N, Range 20W G&SRB&M, Middle Camp Mining District, Yuma County, Arizona. The SE corner of the claim is 1400 feet in a easterly direction to a survey monument or permanent natural object described as SE corner of section 31

5. The type of Location monument is 2X2 wooden stake

The type of corner and end monuments are 2X2 wooden stakes

6. The bearing and distance between the corners of the claim are beginning at the SE corner of the claim, 600 feet in a westerly direction to the SW corner, then 1500 feet in a northerly direction to the NW corner, then 600 feet in a easterly direction to the NE corner, then 1500 feet in a southerly direction to the point of beginning.

7. If amending, relocating or previously recorded, this claim was recorded in Docket _____, Page _____, _____ Mining District, _____ County, Arizona.

Date April 9, 1980

William C. Hirt

William C. Hirt, agent
Signature

© Forms, Inc., 31 West Madison Street, Phoenix, Arizona 85003 / (602) 253-6612 / Form 40

DKT 1168 PG 740

MAP

One inch = One thousand feet

North Arrow

ONE MILE

ONE MILE

640 ACRES

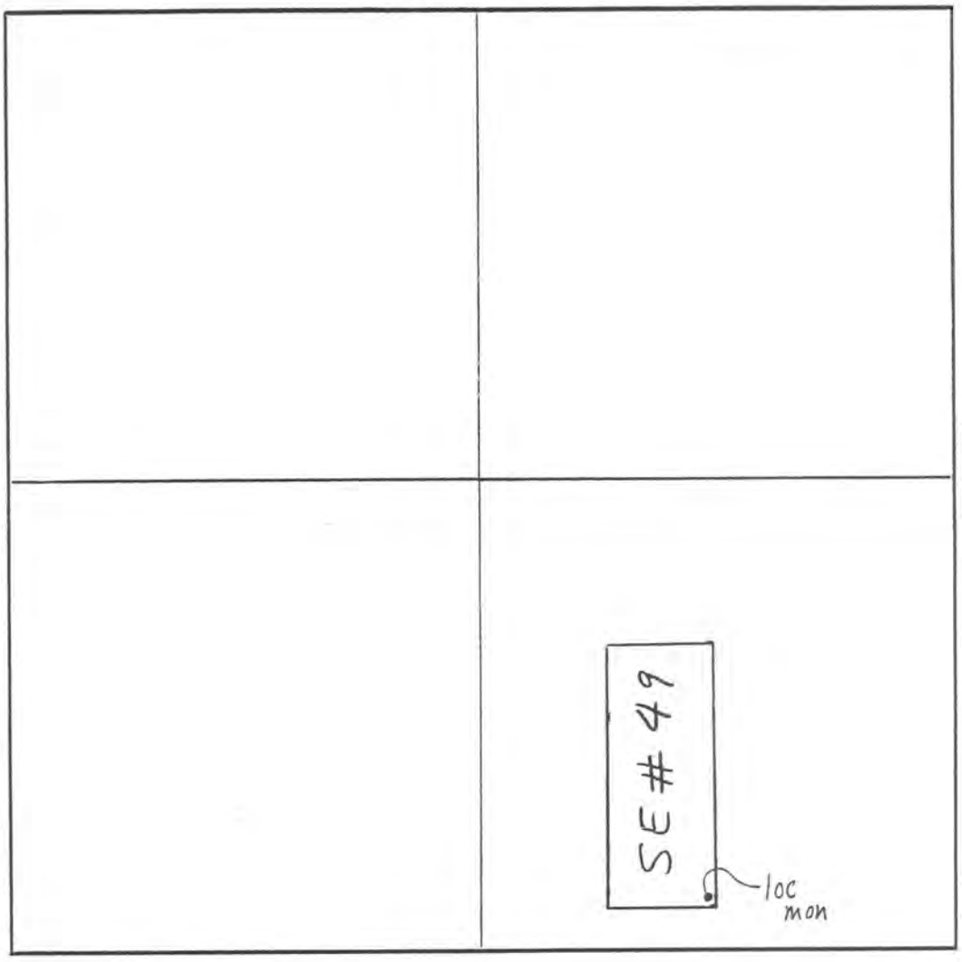

Section 31 Range 20W Township 4N, G&SRB&M

Date April 9, 1980

William C. Hirt

Signature

DKT 1168 PG 741

A MC 105463

STATE OF ARIZONA, } ss.
County of _____

I hereby certify that the within instrument was filed and recorded _____, 19____, at _____M.
In Docket No. _____, Page _____, at the request of _____

Fee No.:

When recorded mail to:

HEINRICHS
GEOEXPLORATION CO.
Box 5964 Tucson, Arizona 85703
Phone: (602) 623-0578
Cable: GEOEX

Witness my hand and official seal.

_____
County Recorder

By _____
Deputy Recorder

Fee: $

MAP OF MINING CLAIM LOCATION

1. [x] Location [ ] Amendment [ ] Relocation

2. [ ] Placer [x] Lode [ ] Millsite [ ] Tunnelsite

3. The name of the claim is SE #50

   The name of the locator is Heinrichs GEOEXploration Co.

4. The location of the claim is in Section 31, Township 4N, Range 20W G&SRB&M, Middle Camp Mining District, Yuma County, Arizona. The SW corner of the claim is 1400 feet in a easterly direction to a survey monument or permanent natural object described as SE corner of section 31

5. The type of Location monument is 2X2 wooden stake

   The type of corner and end monuments are 2X2 wooden stake

6. The bearing and distance between the corners of the claim are beginning at the SW corner of the claim, 1500 feet in a northerly direction to the NW corner, then 600 feet in a easterly direction to the NE corner, then 1500 feet in a southerly direction to the SE corner, then 600 feet in a westerly direction to the point of beginning.

7. If amending, relocating or previously recorded, this claim was recorded in Docket _____, Page _____, _____ Mining District, _____ County, Arizona.

Date April 9, 1980

William C. Hirt

William C. Hirt, agent
Signature

© Forms, Inc., 31 West Madison Street, Phoenix, Arizona 85003 / (602) 253-6612 / Form 40

DKT 1168 PAGE 742

MAP

One inch = One thousand feet

North Arrow

ONE MILE

ONE MILE

640 ACRES

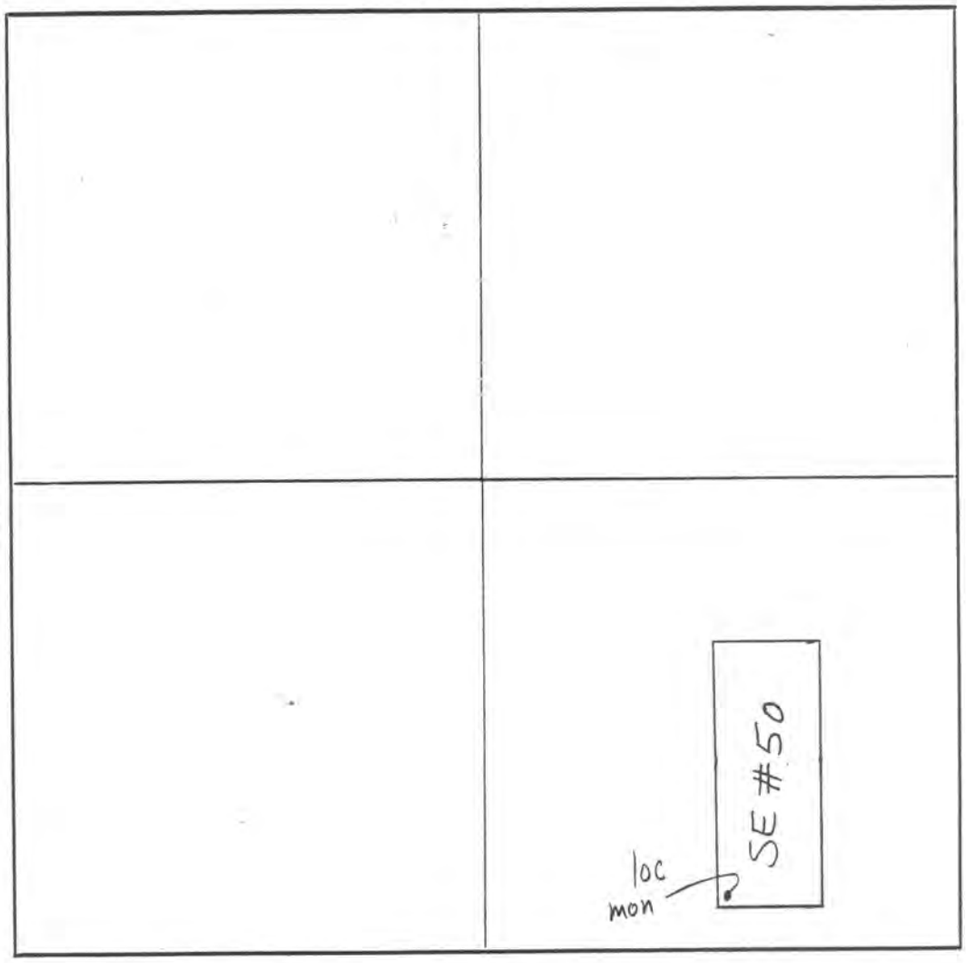

Section 31 Range 20 W Township 4N, G&SRB&M

Date April 9, 1980

William C. Hirt

Signature

DKT 1168 PG 743

A MC 105464

STATE OF ARIZONA, } ss.
County of _____

I hereby certify that the within instrument was filed and recorded _____, 19____, at _____M.

In Docket No. _____, Page _____, at the request of

Fee No.:

When recorded mail to:

HEINRICHS
GEOEXPLORATION CO.
Box 5964 Tucson, Arizona 85703
Phone: (602) 623-0578
Cable: GEOEX

Witness my hand and official seal.

_____
County Recorder

By _____
Deputy Recorder

Fee: $

MAP OF MINING CLAIM LOCATION

1. [X] Location [ ] Amendment [ ] Relocation

2. [ ] Placer [X] Lode [ ] Millsite [ ] Tunnelsite

3. The name of the claim is SE #51

   The name of the locator is Heinrichs GEOEXploration Co.

4. The location of the claim is in Section 31, Township 4N, Range 20W G&SRB&M, Middle Camp Mining District, Yuma County, Arizona. The SE corner of the claim is 300 feet in a SE direction to a survey monument or permanent natural object described as SE corner of section 31

5. The type of Location monument is 2X2 wooden stake

   The type of corner and end monuments are 2X2 wooden stakes

6. The bearing and distance between the corners of the claim are beginning at the SE corner of the claim, 600 feet in a westerly direction to the SW corner, then 1500 feet in a northerly direction to the NW corner, then 600 feet in a easterly direction to the NE corner, then 1500 feet in a southerly direction to the point of beginning.

7. If amending, relocating or previously recorded, this claim was recorded in Docket _____, Page _____, _____ Mining District, _____ County, Arizona.

Date April 9, 1980

William C. Hirt

William C. Hirt, agent
Signature

© Forms, Inc., 31 West Madison Street, Phoenix, Arizona 85003 / (602) 253-6612 / Form 40

DRT 1168 PG 744

MAP

One inch = One thousand feet

North Arrow

ONE MILE

ONE MILE

640 ACRES

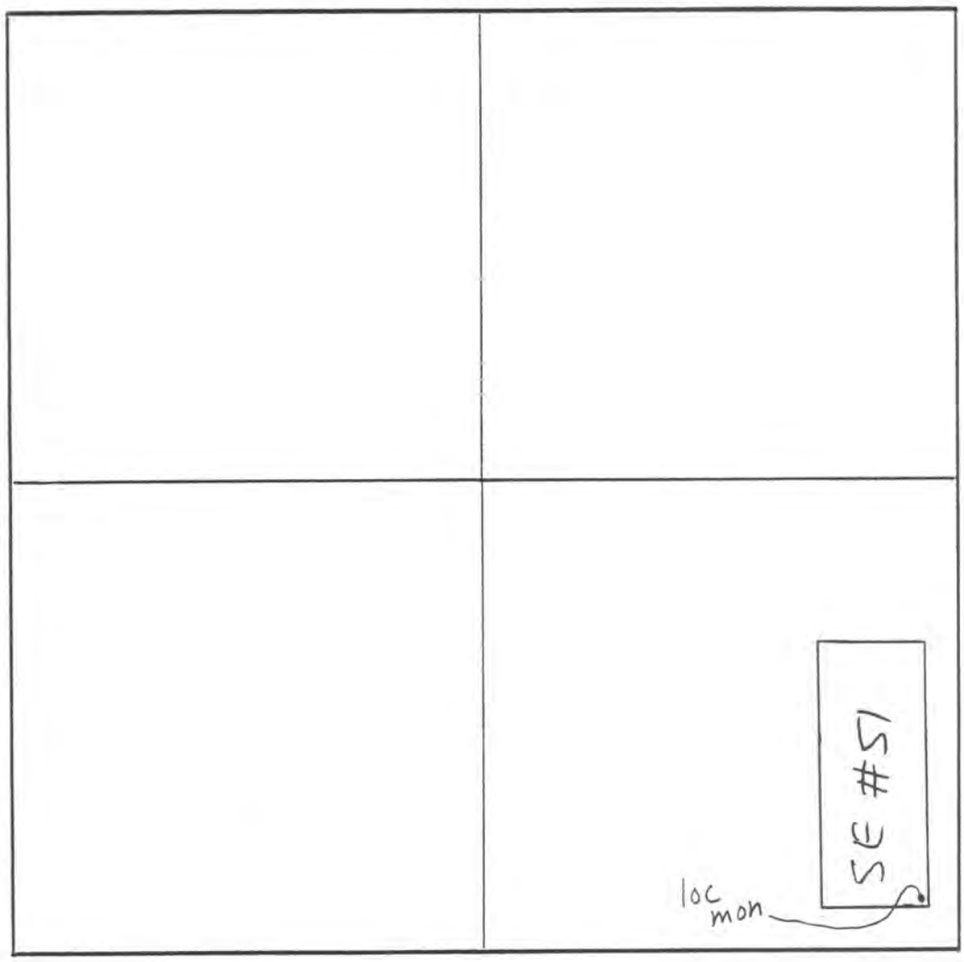

Section 31 Range 20W Township 4N, G&SRB&M

Date April 9, 1980

William C. Hitt

Signature

DKT 1168 PG 745

A MC 105465

STATE OF ARIZONA, County of _____ } ss. I hereby certify that the within instrument was filed and recorded _____, 19____, at _____M.

In Docket No. _____, Page _____, at the request of

_____

Fee No.:

When recorded mail to:
HEINRICHS
GEOEXPLORATION CO.
Box 5964 Tucson, Arizona 85703
Phone: (602) 623-0578
Cable: GEOEX

Witness my hand and official seal.

_____
County Recorder

By _____
Deputy Recorder

Fee: $

MAP OF MINING CLAIM LOCATION

1. [X] Location [ ] Amendment [ ] Relocation

2. [ ] Placer [X] Lode [ ] Millsite [ ] Tunnelsite

3. The name of the claim is SE #52

The name of the locator is Heinrichs GEOEXploration Co.

4. The location of the claim is in Section 31, Township 4N, Range 20W G&SRB&M, Middle Camp Mining District, Yuma County, Arizona. The SW corner of the claim is 300 feet in a SE direction to a survey monument or permanent natural object described as SE corner of section 31

5. The type of Location monument is 2X2 wooden stake

The type of corner and end monuments are 2X2 wooden stakes

6. The bearing and distance between the corners of the claim are beginning at the SW corner of the claim, 1500 feet in a northerly direction to the NW corner, then 600 feet in a easterly direction to the NE corner, then 1500 feet in a southerly direction to the SE corner, then 600 feet in a westerly direction to the point of beginning.

7. If amending, relocating or previously recorded, this claim was recorded in Docket _____, Page _____, _____ Mining District, _____ County, Arizona.

Date April 9, 1980

William C. Hirt

William C. Hirt, agent
Signature

© Forms, Inc., 31 West Madison Street, Phoenix, Arizona 85003 / (602) 253-6612 / Form 40

MAP

One inch = One thousand feet

North Arrow

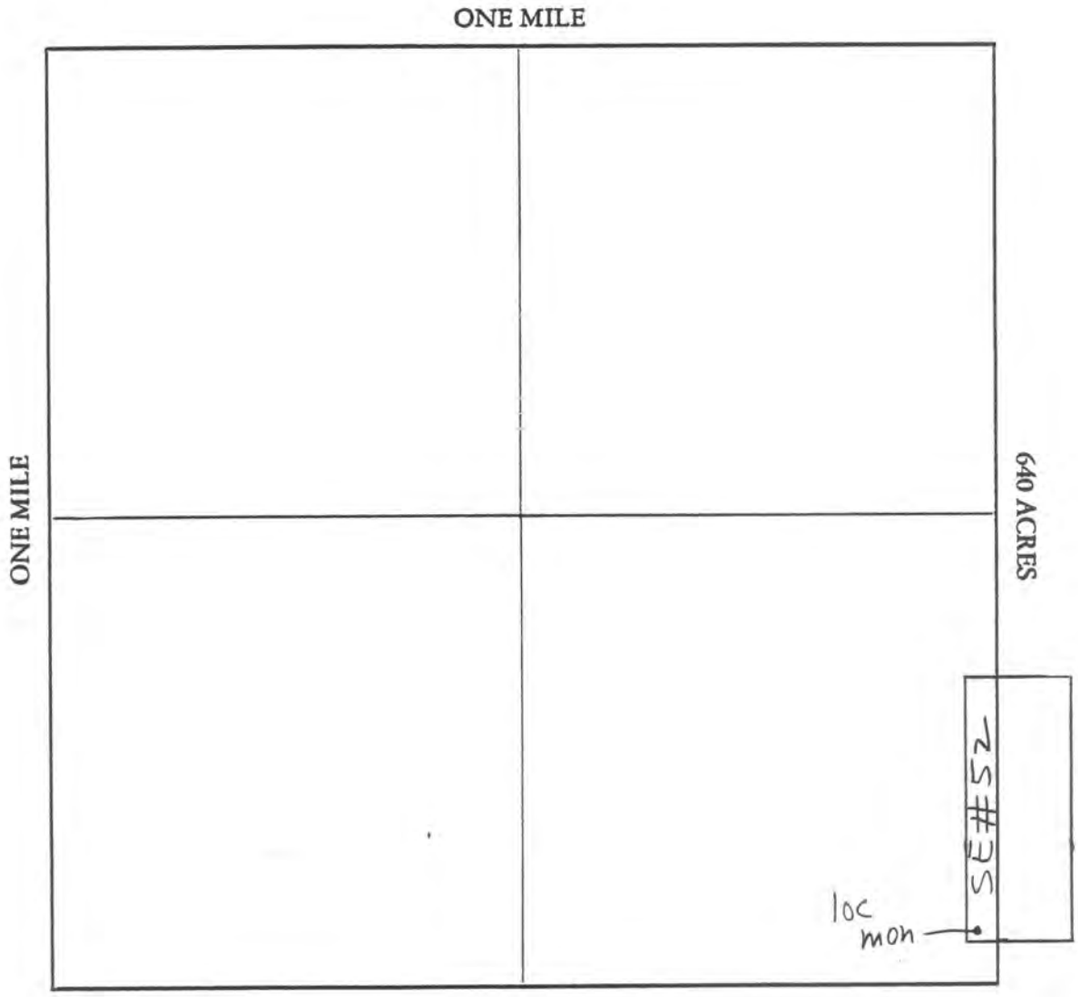

Section 31 Range 20W Township 4N, G&SRB&M

Date April 9, 1920

William C. Hirt

Signature

DKT 1168 PG 747

A MC 105466

STATE OF ARIZONA, County of _____ } ss. I hereby certify that the within instrument was filed and recorded _____, 19____, at _____M.

In Docket No. _____, Page _____, at the request of _____

Fee No.:

When recorded mail to:

HEINRICHS
GEOEXPLORATION CO.
Box 5964 Tucson, Arizona 85703
Phone: (602) 623-0578
Cable: GEOEX

Witness my hand and official seal.

_____ County Recorder

By _____ Deputy Recorder

Fee: $

MAP OF MINING CLAIM LOCATION

1. [X] Location [ ] Amendment [ ] Relocation

2. [ ] Placer [X] Lode [ ] Millsite [ ] Tunnelsite

3. The name of the claim is SE #57

The name of the locator is Heinrichs GEOEXploration Co.

4. The location of the claim is in Section 31, Township 4N, Range 20W G&SRB&M, Middle Camp Mining District, Yuma County, Arizona. The NE corner of the claim is 2500 feet in a easterly direction to a survey monument or permanent natural object described as SE corner of section 31

5. The type of Location monument is 2X2 wooden stake

The type of corner and end monuments are 2X2 wooden stakes

6. The bearing and distance between the corners of the claim are beginning at the NE corner of the claim, 600 feet in a westerly direction to the NW corner, then 1500 feet in a southerly direction to the SW corner, then 600 feet in a easterly direction to the SE corner, then 1500 feet in a northerly direction to the point of beginning.

7. If amending, relocating or previously recorded, this claim was recorded in Docket _____, Page _____, _____ Mining District, _____ County, Arizona.

Date April 10, 1980

William C. Hirt

William C. Hirt, agent
Signature

© Forms, Inc., 31 West Madison Street, Phoenix, Arizona 85003 / (602) 253-6612 / Form 40

DKT 1168 PG 748

MAP

One inch = One thousand feet

North Arrow

ONE MILE

ONE MILE

640 ACRES

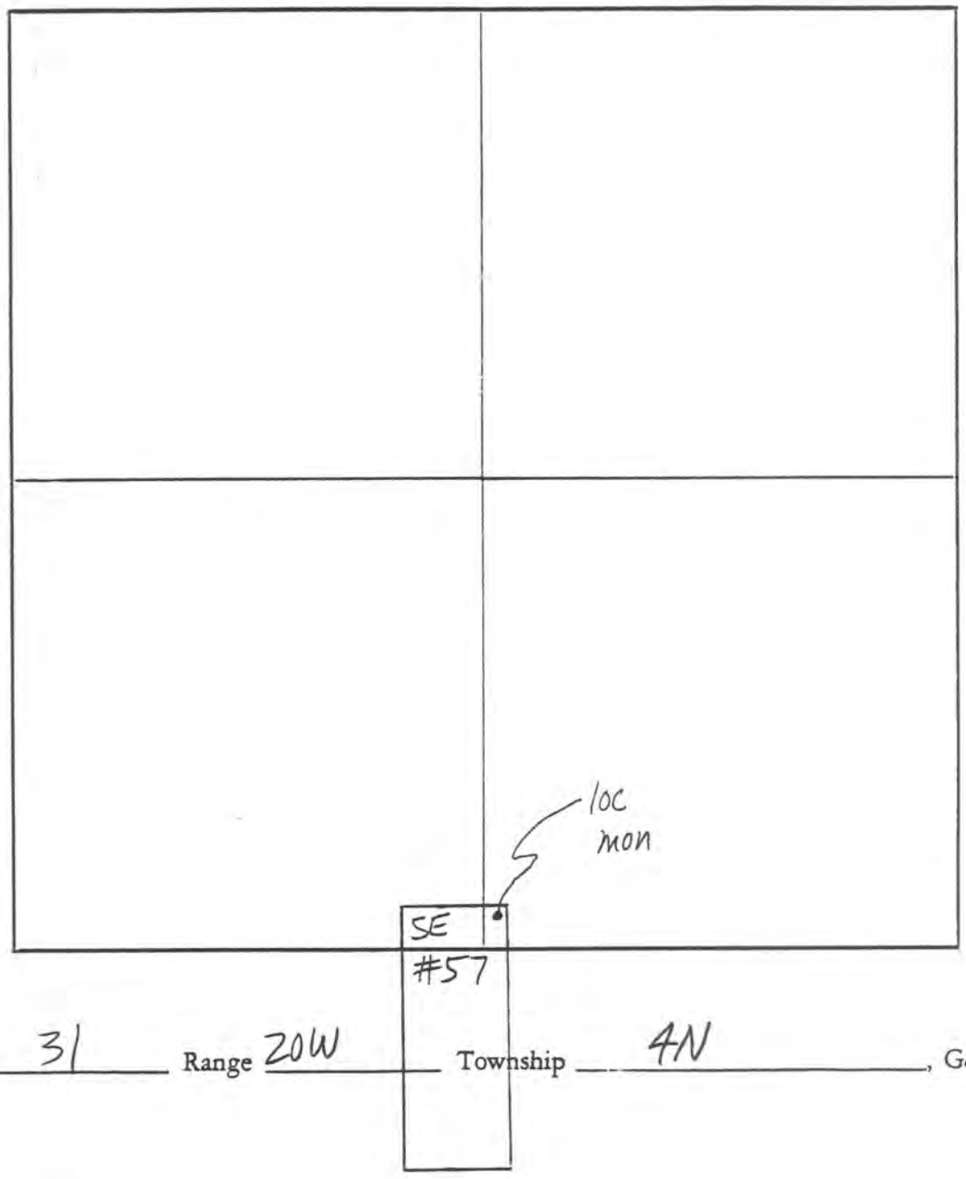

Section 31 Range 20W Township 4N, G&SRB&M

Date April 10, 1980

William C. Hirt

Signature

DKT 1168 PG 749

A MC 105467

STATE OF ARIZONA, } ss.
County of _____

I hereby certify that the within instrument was filed and recorded _____, 19____, at _____M.

In Docket No. _____, Page _____, at the request of _____

Fee No.:

When recorded mail to:

HEINRICHS
GEOEXPLORATION CO.
Box 5964 Tucson, Arizona 85703
Phone: (602) 623-0573
Cable: GEOEX

Witness my hand and official seal.

_____ County Recorder

By _____ Deputy Recorder

Fee: $

MAP OF MINING CLAIM LOCATION

1. [X] Location [ ] Amendment [ ] Relocation

2. [ ] Placer [X] Lode [ ] Millsite [ ] Tunnelsite

3. The name of the claim is SE #58

The name of the locator is Heinrichs GEOEXploration Co.

4. The location of the claim is in Section 31, Township 4N, Range 20W G&SRB&M, Middle Camp Mining District, Yuma County, Arizona. The NW corner of the claim is 2500 feet in a easterly direction to a survey monument or permanent natural object described as SE corner of section 31

5. The type of Location monument is 2X2 wooden stake

The type of corner and end monuments are 2X2 wooden stakes

6. The bearing and distance between the corners of the claim are beginning at the NW corner of the claim, 1500 feet in a southerly direction to the SW corner, then 600 feet in a easterly direction to the SE corner, then 1500 feet in a northerly direction to the NE corner, then 600 feet in a westerly direction to the point of beginning.

7. If amending, relocating or previously recorded, this claim was recorded in Docket _____, Page _____, _____ Mining District, _____ County, Arizona.

Date April, 10, 1980

William C. Hirt

William C. Hirt, agent
Signature

© Forms, Inc., 31 West Madison Street, Phoenix, Arizona 85003 / (602) 253-6612 / Form 40

DKT 1168
PG 750

MAP

One inch = One thousand feet

North Arrow



Section 31 Range 20W Township 4N, G&SRB&M

Date April 10, 1980

William C. Hitt
Signature

DKT 1168 PG 751

AMC 105468

STATE OF ARIZONA, County of _____ } ss. I hereby certify that the within instrument was filed and recorded _____, 19____, at _____M.

In Docket No. _____, Page _____, at the request of _____

Fee No.:

When recorded mail to:

HEINRICHS
GEOEXPLORATION CO.
Box 5964 Tucson, Arizona 85703
Phone: (602) 623-0578
Cable: GEOEX

Witness my hand and official seal.

_____ County Recorder

By _____ Deputy Recorder

Fee: $

MAP OF MINING CLAIM LOCATION

1. [X] Location [ ] Amendment [ ] Relocation

2. [ ] Placer [X] Lode [ ] Millsite [ ] Tunnelsite

3. The name of the claim is SE #59

The name of the locator is Heinrichs GEOEXploration Co.

4. The location of the claim is in Section 31, Township 4N, Range 20W G&SRB&M, Middle Camp Mining District, Yuma County, Arizona. The NE corner of the claim is 1400 feet in a easterly direction to a survey monument or permanent natural object described as SE corner of section 31

5. The type of Location monument is 2X2 wooden stake

The type of corner and end monuments are 2X2 wooden stakes

6. The bearing and distance between the corners of the claim are beginning at the NE corner of the claim, 600 feet in a westerly direction to the NW corner, then 1500 feet in a southerly direction to the SW corner, then 600 feet in a easterly direction to the SE corner, then 1500 feet in a northerly direction to the point of beginning.

7. If amending, relocating or previously recorded, this claim was recorded in Docket _____, Page _____, _____ Mining District, _____ County, Arizona.

Date April 9, 1980

William C. Hirt

William C. Hirt, agent
Signature

© Forms, Inc., 31 West Madison Street, Phoenix, Arizona 85003 / (602) 253-6612 / Form 40

DKT 1168 PG 752

MAP

One inch = One thousand feet

North Arrow

ONE MILE

ONE MILE

640 ACRES

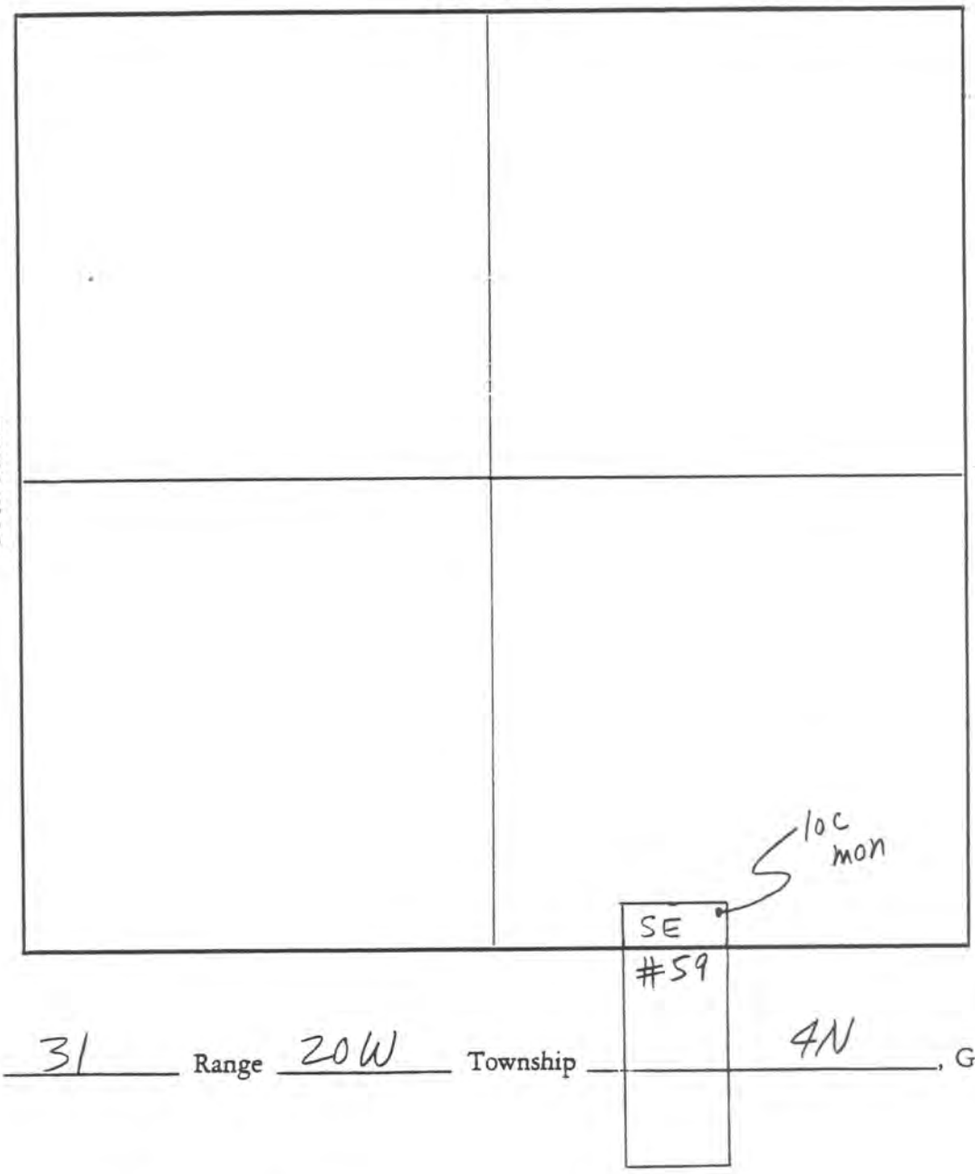

Section 31 Range 20W Township 4N, G&SRB&M

Date April 9, 1980

William C. Hutt

Signature

DKT 1168 PG 753

A MC 105469

STATE OF ARIZONA, County of _____ } ss. I hereby certify that the within instrument was filed and recorded _____, 19____, at _____ M.

In Docket No. _____, Page _____, at the request of _____

Fee No.:

When recorded mail to:

HEINRICHS
GEOEXPLORATION CO.
Box 5964 Tucson, Arizona 85703
Phone: (602) 623-0578
Cable: GEOEX

Witness my hand and official seal.

_____ County Recorder

By _____ Deputy Recorder

Fee: $

MAP OF MINING CLAIM LOCATION

1. [X] Location [ ] Amendment [ ] Relocation

2. [ ] Placer [X] Lode [ ] Millsite [ ] Tunnelsite

3. The name of the claim is SE #60

The name of the locator is Heinrichs GEOEXploration Co.

4. The location of the claim is in Section 31, Township 4N, Range 20W G&SRB&M, Middle Camp Mining District, Yuma County, Arizona. The NW corner of the claim is 1400 feet in a easterly direction to a survey monument or permanent natural object described as SE corner of section 31

5. The type of Location monument is 2X2 wooden stake

The type of corner and end monuments are 2X2 wooden stakes

6. The bearing and distance between the corners of the claim are beginning at the NW corner of the claim, 1500 feet in a southerly direction to the SW corner, then 600 feet in a easterly direction to the SE corner, then 1500 feet in a northerly direction to the NE corner, then 600 feet in a westerly direction to the point of beginning.

7. If amending, relocating or previously recorded, this claim was recorded in Docket _____, Page _____, _____ Mining District, _____ County, Arizona.

Date April 9, 1980

William C. Hirt

William C. Hirt, agent

Signature

© Forms, Inc., 31 West Madison Street, Phoenix, Arizona 85003 / (602) 253-6612 / Form 40

DKT 1168 PG 754

MAP

One inch = One thousand feet

North Arrow

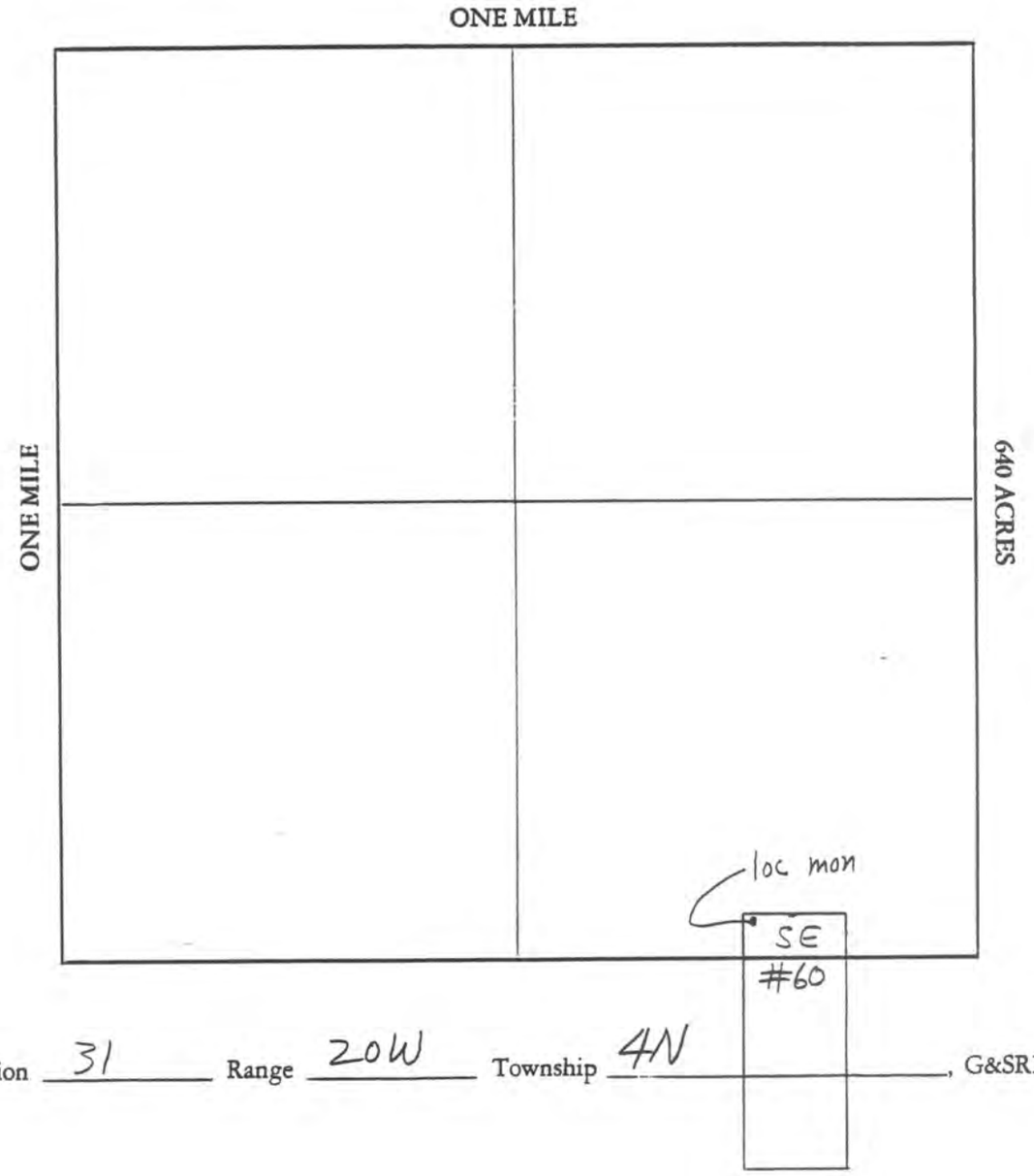

Section 31 Range 20W Township 4N, G&SRB&M

Date April 9, 1980

William C. Hitt

Signature

DKT 1168 PG 755

A MC 105470

STATE OF ARIZONA, County of _____ } ss. I hereby certify that the within instrument was filed and recorded _____, 19____, at _____ M.

In Docket No. _____, Page _____, at the request of _____

Fee No.:

When recorded mail to:

HEINRICHS
GEOEXPLORATION CO.
Box 5964 Tucson, Arizona 85703
Phone: (602) 623-0578
Cable: GEOEX

Witness my hand and official seal.

_____ County Recorder

By _____ Deputy Recorder

Fee: $

MAP OF MINING CLAIM LOCATION

1. [X] Location [ ] Amendment [ ] Relocation

2. [ ] Placer [X] Lode [ ] Millsite [ ] Tunnelsite

3. The name of the claim is SE #61

The name of the locator is Heinrichs GEOEXploration Co.

4. The location of the claim is in Section 31, Township 4N, Range 20W G&SRB&M, Middle Camp Mining District, Yuma County, Arizona. The NE corner of the claim is 300 feet in a Southeasterly direction to a survey monument or permanent natural object described as SE corner of section 31

5. The type of Location monument is 2X2 wooden stake

The type of corner and end monuments are 2X2 wooden stakes

6. The bearing and distance between the corners of the claim are beginning at the NE corner of the claim, 600 feet in a westerly direction to the NW corner, then 1500 feet in a southerly direction to the SW corner, then 600 feet in a easterly direction to the SE corner, then 1500 feet in a northerly direction to the point of beginning.

7. If amending, relocating or previously recorded, this claim was recorded in Docket _____, Page _____, _____ Mining District, _____ County, Arizona.

Date April 9, 1980

William C. Hirt

William C. Hirt, agent
Signature

© Forms, Inc., 31 West Madison Street, Phoenix, Arizona 85003 / (602) 253-6612 / Form 40

DKT 1168 PAGE 756

MAP

One inch = One thousand feet

North Arrow

ONE MILE

ONE MILE

640 ACRES

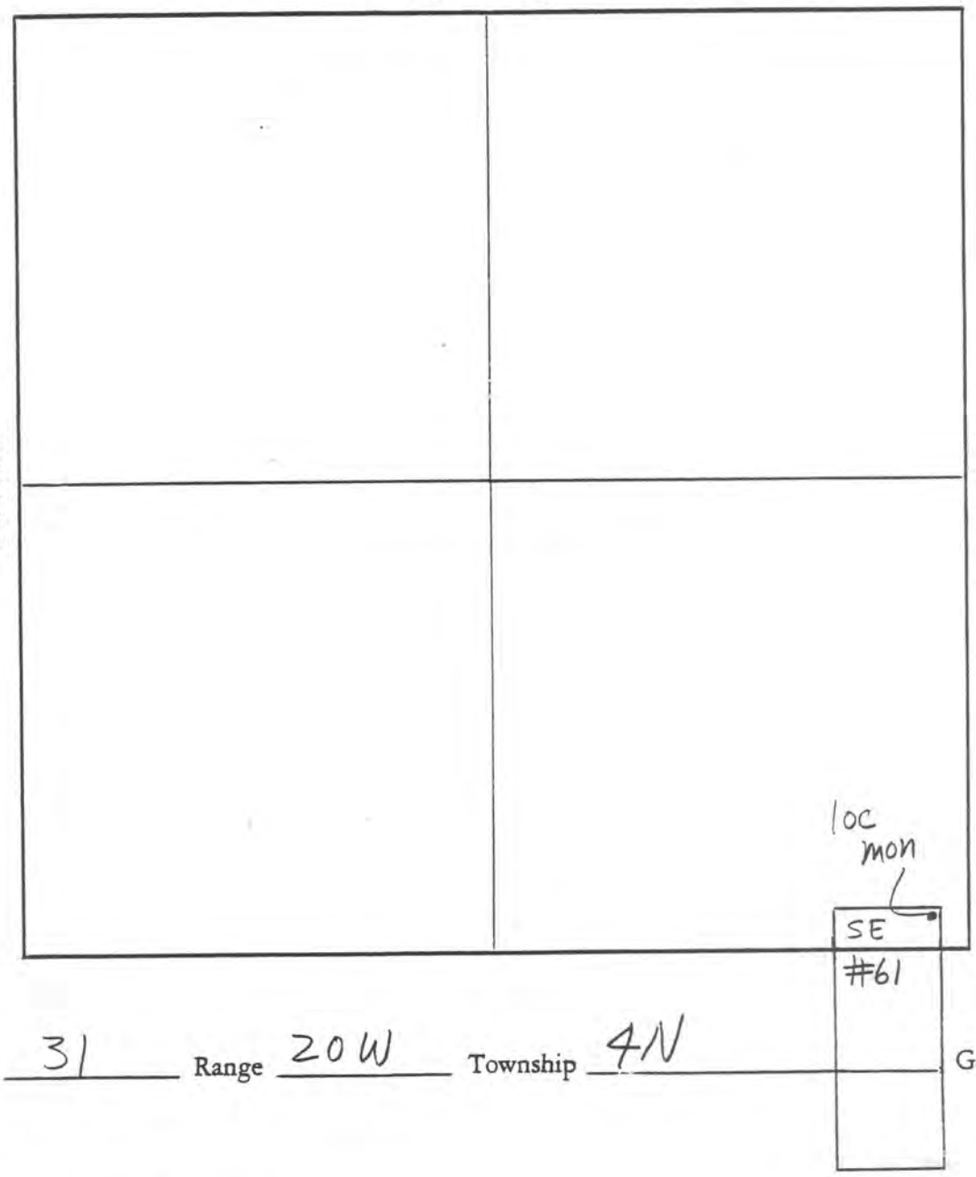

Section 31 Range 20W Township 4N G&SRB&M

Date April 9, 1989

William C. Hirt

Signature

DKT 1168 PG 757

A MC 105471

STATE OF ARIZONA, County of _____ } ss. I hereby certify that the within instrument was filed and recorded _____, 19____, at _____M.

In Docket No. _____, Page _____, at the request of _____

Fee No.:

When recorded mail to:

HEINRICHS GEOEXPLORATION CO.
Box 5964 Tucson, Arizona 85703
Phone: (602) 623-0578
Cable: GEOEX

Witness my hand and official seal.

_____ County Recorder

By _____ Deputy Recorder

Fee: $

MAP OF MINING CLAIM LOCATION

1. [x] Location [ ] Amendment [ ] Relocation

2. [ ] Placer [x] Lode [ ] Millsite [ ] Tunnelsite

3. The name of the claim is SE #62

The name of the locator is Heinrichs GEOEXploration Co.

4. The location of the claim is in Section 31, Township 4N, Range 20W G&SRB&M, Middle Camp Mining District, Yuma County, Arizona. The NW corner of the claim is 300 feet in a Southeasterly direction to a survey monument or permanent natural object described as SE corner of section 31

5. The type of Location monument is 2X2 wooden stake

The type of corner and end monuments are 2X2 wooden stakes

6. The bearing and distance between the corners of the claim are beginning at the NW corner of the claim, 1500 feet in a southerly direction to the SW corner, then 600 feet in a easterly direction to the SE corner, then 1500 feet in a northerly direction to the NE corner, then 600 feet in a westerly direction to the point of beginning.

7. If amending, relocating or previously recorded, this claim was recorded in Docket _____, Page _____, _____ Mining District, _____ County, Arizona.

Date April 9, 1980

William C. Hirt

William C. Hirt, agent

Signature

© Forms, Inc., 31 West Madison Street, Phoenix, Arizona 85003 / (602) 253-6612 / Form 40

DK 1168 PG 758

MAP

One inch = One thousand feet

North Arrow

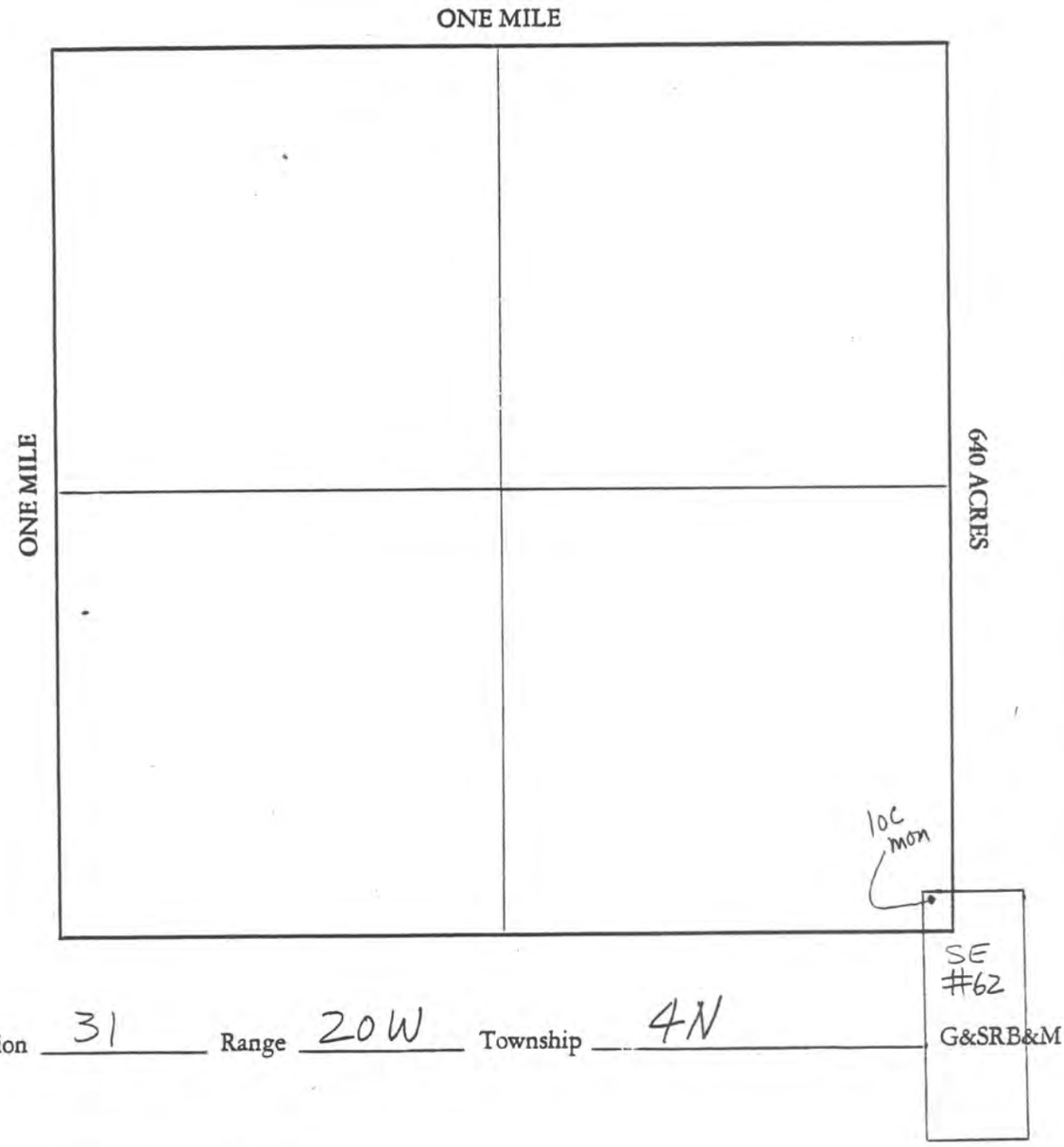

Section 31 Range 20W Township 4N

Date April 9, 1980

William C. Hirt

Signature

Please Fill Out Completely
or to the Best of Your Ability
with Non-Confidential Data Only

Additional Questionaires
Available Upon Request

WALLABY ENTERPRISES
MINING DISTRICT DATA BASE
PROGRAM

Property Questionaire

Date: 4/15/80

1. Mine or Property Name: Stray Elephant Grp.

2. Mining District & County: Middle Camp Mng. Dist. Yuma Co. Arizona

3. Location: Twp. 3N, 4N
Range 20W
Section 31,32,5,6

4. Any Former Names: Zales Grp., Sug Grp., Hancock Grp. Kerr-McGee Grp., Old 60-70 Grp., Hi Jolly Grp.

5. Owner: Heinrichs GEOEXploration Co.

6. Address (Owner)
810 W. Grant Rd.

7. Operator: same as above

8. Address (Operator)
same as above

9. Principal Metals: Cu, Mo, U, Au, Ag

10. Types of Ore Minerals:
chrysocolla, azurite, malachite, molybdenite, chalcopyrite

11. Production Rate: none

12. Mill: Type & Capacity
none

13. Operations: Present exploration & development

14. Number of Claims, Title, etc. 58 62 unpatented lode claims SE #1-62 1-52, 57-62
(Please include a sketch map or plat showing location, T.R. & Sec., and the general outline of each group)

15. Mine Workings: Amt. & Condition numerous prospect pits, 3 adits, 2 shafts
(Please include copies of any level maps, longitudinal sections, or assay maps that might describe the workings. Also, please mark the approximate location of these workings on the plat or sketch perpared for Question #14 above)

16. Titles, Authors and Dates of any Reports or Publications dealing with this property: (Please include private, non-confidential reports)
Ahern, R. (1971) Kerr-McGee Private Report; Ahern, R. (1973) Kerr-McGee Private Report
Keith, S.B., Index of Mining Properties in Yuma County, Arizona AZ Bur. Geol. & Min. Tech.

17. Names of Mining Companies or Governmental Agencies that heave worked, or are now working on this property.

Congdon & Carey, Kerr-McGee Corp., U.S. Bureau of Mines

18. Geology & Mineralization: Cu mineralization associated with potassic-phyllic alteration
(Please include any Geologic Maps, Sketches or Cross-Sections)
zone in a granodiorite. Mineralization appears to be both disseminated and veinlet controlled. Uranium-Molybdenum-Tungsten mineralization association noted with alunite

19. Type of Mineralization:
(Please check appropriate box or boxes)

- [x] Vein or Lode
- [ ] Stratiform
- [x] Disseminated
- [ ] Placer
- [x] Oxide
- [x] Sulfide chalcopyrite
- [ ] Other _____

20. Ore Reserves:
(Please record only published or non-confidential data)

Proven	_____ tons	@ _____	grade
Probable	18M tons	@ .8% Cu	grade
Dumps	_____ tons	@ _____	grade
Tailings	_____ tons	@ _____	grade

21. Mine, Mill Equipment & Flow Sheet:

22. Road Conditions, Route: see attached map

23. Water & Power Supply: water encountered in validation drilling

24. Brief History: Originally staked by Burton Hancock, leased by Congdon & Carey, dropped by Congdon & Carey (1972), Located by Kerr-McGee (Sug & Zales Grp.) with an option taken on the Hancock holdings. Dropped by Kerr-McGee in 1974. Dropped by Hancock in 1975. Relocated by Heinrichs GEOEXploration in 1980.

25. Geophysical & Geochemical Studies performed on the property: Condon & Carey geophysical
(Please include any maps, profiles or reports prepared in connection with these surveys)
surveys(magnetics & I.P.) Kerr-McGee geochemical survey (rock chip)

26. Type and amount of drilling done on the property: numerous core & rotary holes
(Please include any logs, composite sections or Cross-Sections prepared in connection with this work.)

27. Remarks: Property open to lease-option arrangement
(Please use additional sheets if necessary)

28. Signed Richard J. Lundin, mineral exploration consultant