CONTACT INFORMATION
Mining Records Curator
Arizona Geological Survey
3550 N. Central Ave, 2nd floor
Phoenix, AZ, 85012
602-771-1601
http://www.azgs.az.gov
inquiries@azgs.az.gov

The following file is part of the Walter E. Heinrichs, Jr. Mining Collection

ACCESS STATEMENT

These digitized collections are accessible for purposes of education and research. We have indicated what we know about copyright and rights of privacy, publicity, or trademark. Due to the nature of archival collections, we are not always able to identify this information. We are eager to hear from any rights owners, so that we may obtain accurate information. Upon request, we will remove material from public view while we address a rights issue.

CONSTRAINTS STATEMENT

The Arizona Geological Survey does not claim to control all rights for all materials in its collection. These rights include, but are not limited to: copyright, privacy rights, and cultural protection rights. The User hereby assumes all responsibility for obtaining any rights to use the material in excess of "fair use."

The Survey makes no intellectual property claims to the products created by individual authors in the manuscript collections, except when the author deeded those rights to the Survey or when those authors were employed by the State of Arizona and created intellectual products as a function of their official duties. The Survey does maintain property rights to the physical and digital representations of the works.

QUALITY STATEMENT

The Arizona Geological Survey is not responsible for the accuracy of the records, information, or opinions that may be contained in the files. The Survey collects, catalogs, and archives data on mineral properties regardless of its views of the veracity or accuracy of those data.

A.T.T. Project

JAMES P. BOYLE
RALPH W. BILBY
B. G. THOMPSON
T. K. SHOENHAIR
HAROLD C. WARNOCK
WILLIAM A. SCANLAND
WILBERT E. DOLPH
DAVID W. RICHTER
B. G. THOMPSON, JR.
RICHARD M. BILBY
MICHAEL A. LACAGNINA
WILLIAM C. IRVINE
MARVIN S. COHEN
CHARLES F. STOUT
C. KILMER COMBS

LAW OFFICES
BOYLE, BILBY, THOMPSON & SHOENHAIR
NINTH FLOOR VALLEY NATIONAL BUILDING
TUCSON, ARIZONA 85701
TELEPHONE 623-8661

KNAPP, BOYLE, BILBY & THOMPSON
1946-1954

October 31, 1966

OUR FILE NO. 3496.5

NOV 1966
GEOEX

Heinrichs Geoexploration Company
P. O. Box 5671
Tucson, Arizona

Gentlemen:

In connection with your work for American Telephone and Telegraph Company on the Revello-Samms claims, the A.T.& T. representative tells us that to comply with his company's regulations, he should have obtained a letter estimate from you before you commenced work.

Please, therefore, write us a letter, dated prior to the commencement of the work, giving a general estimate of the work that would be required and an estimate of your charges.

Please also give me a report on what has been done regarding the location of the new claims and the posting of claim notices.

Very truly yours,

H. C. Warnock

HCW:bac

Notice of Mining Location

LODE CLAIM

TO ALL WHOM IT MAY CONCERN:

This Mining Claim, the name of which is the PROSPERITY-A Mining Claim, situate on lands belonging to the State of Arizona, and in which there are valuable mineral deposits, was entered upon and located for the purpose of exploration and lease by AMERICAN TELEPHONE AND TELEGRAPH COMPANY, a corporation, and a citizen of the United States of America,

(Locator must insert either "a citizen of the United States" or "who has declared his intention of becoming a citizen of the United States.")

the undersigned, on the 19 day of October, 19 66.

The length of this claim is 1042, feet, and the claim extends 170, feet, in a southerly direction and 872 feet in a northerly direction from the center of the discovery shaft, at which this notice is posted, lengthwise of the claim, together with 200 feet in width of the surface grounds, on each side of the center of said claim. The general course of the lode deposit and premises is from the south to the north.

The claim is situated and located in the Twin Buttes Mining District, in Pima County, in the State of Arizona, about three quarters of a mile in a westerly direction from Twin Buttes in Section 36, T 17 S, R 12 E, G. & S. R. B. & M.

(Location by legal subdivision).

The surface boundaries of the claim are marked upon the ground as follows: Beginning at a 4" by 4" post at a point in a southerly direction 170 feet from the discovery shaft (at which this notice is posted), being in the center of the south end line of said claim; thence 200 feet to a 4" by 4" post, being the southwest corner of said claim; thence 1042 feet to a 4" by 4" post, being at the northwest corner of said claim; thence 200 feet to a 4" by 4" post at the center of the North end of said claim; thence 200 feet to a 4" by 4" post being at the Northeast corner of said claim; thence 1042 feet to a 4" by 4" post at the southeast corner of said claim; thence 200 feet to the place of beginning.

Dated and posted on the grounds this 19 day of October, 19 66.

AMERICAN TELEPHONE AND TELEGRAPH COMPANY, a corporation,

By H. C. Warnock
Authorized Agent

AMENDED LOCATION NOTICE
LODE MINING CLAIM

This Mining Claim, the name of which is the Prosperity No. 4 Mining Claim, was located by the American Telephone and Telegraph Company, a corporation, on the 19 day of October, 1966.

This claim is 1042 feet long and 534 feet wide, and the point of discovery is 305 feet from the south end and 737 feet from the north end of this claim.

The general course of this claim is from south to north. This claim is situated and located in the Twin Buttes Mining District, in Pima County, State of Arizona, about 3/4 mile in a westerly direction from the town of Twin Buttes, Arizona, in Section 36, T17S, R12E, G&SRB&M.

The surface boundaries of the claim are marked upon the ground as follows: Beginning at a 4"x4" post at a point in a southerly direction 305 feet from the discovery shaft (at which this notice is posted), being in the south end line of said claim; thence 245 feet to a 4"x4" post, being the southwest corner of said claim; thence 1042 feet to a 4"x4" post, being at the northwest corner of said claim; thence 245 feet to a 4"x4" post being in the north end line of said claim; thence 289 feet to a ~~4"x4" post~~ 2X2 STAKE, being at the northeast corner of said claim AND IDENTIFIED BY A 4X4 POST, WITNESS CORNER, 13' WEST; thence 1042 feet to a 4"x4" post at the southeast corner of said claim; thence 289 feet to the place of beginning.

This is an amended location notice of the Prosperity No.4 Mining Claim located by Rose R. Samms and Pedro Revello on the 15th day of January, 1956, now of record in the office of the County Recorder of Pima County, Arizona, in Book 937 of Mining Records at page 309 to which reference is hereby made.

DATED AND POSTED ON THE GROUND the 19 day of October, 1966.

AMERICAN TELEPHONE AND TELEGRAPH COMPANY,
a corporation

By Harold C. Warnock
Harold C. Warnock, Authorized Agent

AMENDED LOCATION NOTICE
LODE MINING CLAIM

This Mining Claim, the name of which is the Prosperity Mining Claim, was located by the American Telephone and Telegraph Company, a corporation, on the 19 day of October, 1966.

This claim is 1042 feet long and 330 feet wide, and the point of discovery is ~~140~~ 177 feet from the south end and ~~870~~ 865 feet from the north end of this claim.

The general course of this claim is from south to north. This claim is situated and located in the Twin Buttes Mining District, in Pima County, State of Arizona, about 3/4 mile in a westerly direction from the town of Twin Buttes, Arizona, in Section 36, T17S, R12E, G & SRB&M.

The surface boundaries of the claim are marked upon the ground as follows: Beginning at a 4"x4" post at a point in a southerly direction ~~140~~ 177 feet from the discovery shaft (at which this notice is posted), being in the south end line of said claim; thence ~~290~~ 293 feet to a 4"x4" post, being the southwest corner of said claim; thence 1042 feet to a 4"x4" post, being at the northwest corner of said claim; thence ~~290~~ 293 feet to a 4"x4" post being in the north end line of said claim; thence ~~40~~ 37 feet to a 4"x4" post, being at the northeast corner of said claim; thence 1042 feet to a 4"x4" post at the southeast corner of said claim; thence ~~40~~ 37 feet to the place of beginning.

This is an amended location notice of the Prosperity Mining Claim located by Rose R. Samms and Pedro Revello on the 10th day of April, 1945, now of record in the office of the County Recorder of Pima County, Arizona, in Book 76 of Mining Records at page 50 to which reference is hereby made.

DATED AND POSTED ON THE GROUND the 19 day of October, 1966.

AMERICAN TELEPHONE AND TELEGRAPH COMPANY,
a corporation

By Harold C. Warnock
Harold C. Warnock, Authorized Agent

S.W. PORTION OF SECTION 36 T17S R12E

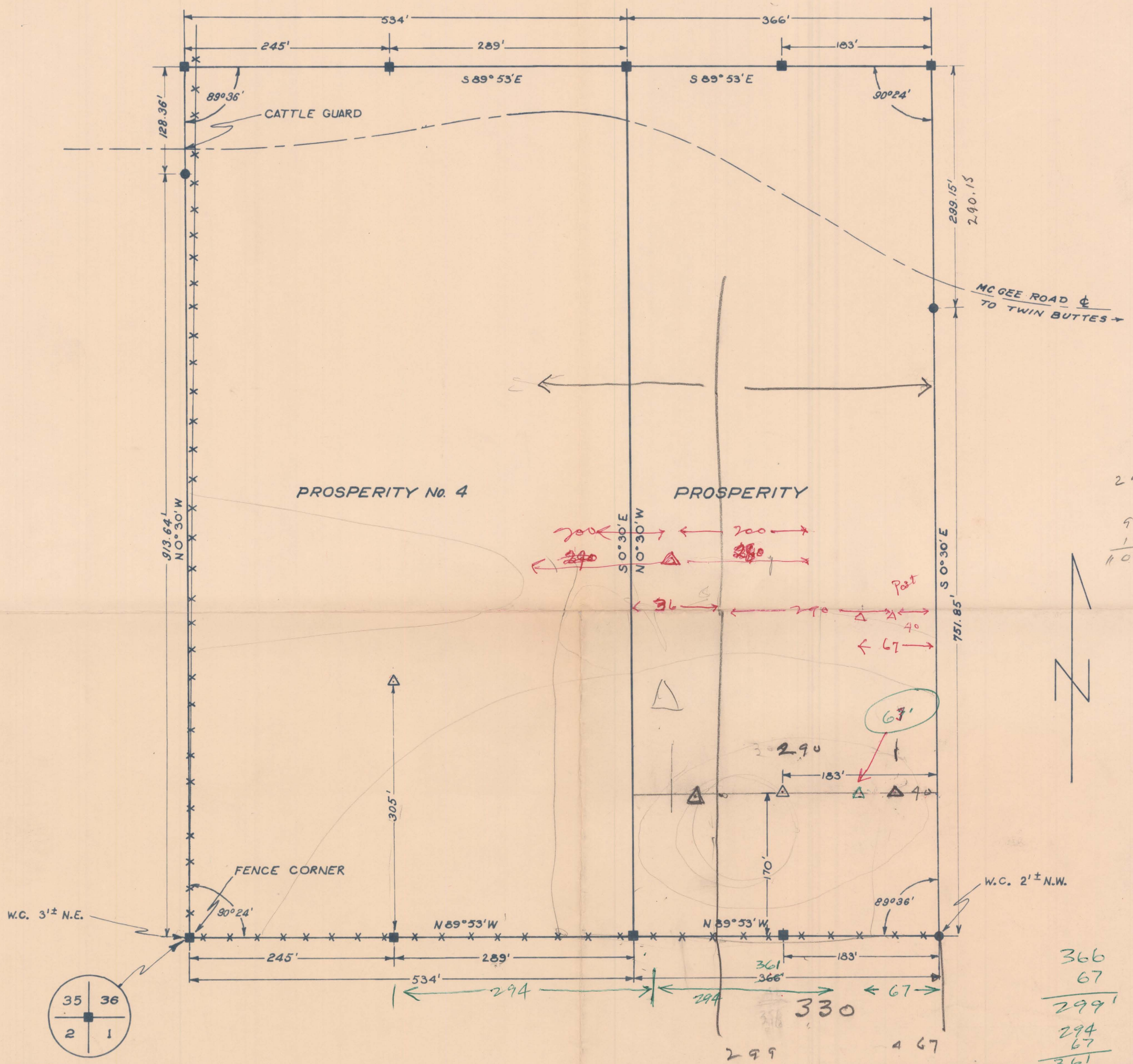

■ 4"X4" CLAIM STAKING POSTS SET BY GEOEX

△ DISCOVERY POSTS SET BY GEOEX

● CAPPED PINS OTHER SURVEY (A.T. ℄ T. ?)

W.C. WITNESS CORNER

~~XXX~~ FENCE

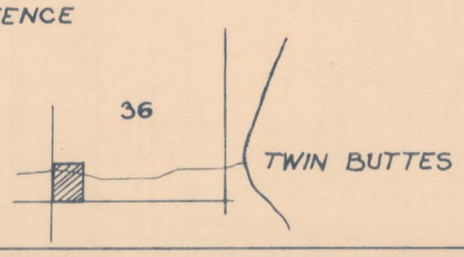

Registered Professional Engineer (Mining)
CERTIFICATE EXPIRES
WALTER E. HEINRICHS, JR.
DEC. 31, 19
ARIZONA, U.S.A.

REVISED SEPT. 29, 1966

HEINRICHS GEOEXPLORATION CO.
GEOPHYSICAL ENGINEERS
POST OFFICE BOX 5671, TUCSON, ARIZONA, 85703

TRANSIT ℄ STADIA
AMENDED SURVEY OF PROSPERITY, AND PROSPERITY NO. 4.
UNPATENTED MINING CLAIMS
FOR

BOYLE, BILBY, THOMPSON, AND SHOENHAIR

Scale 1" = 100' | Date AUGUST 20, 1966

S.W. PORTION OF SECTION 36 T17S R12E

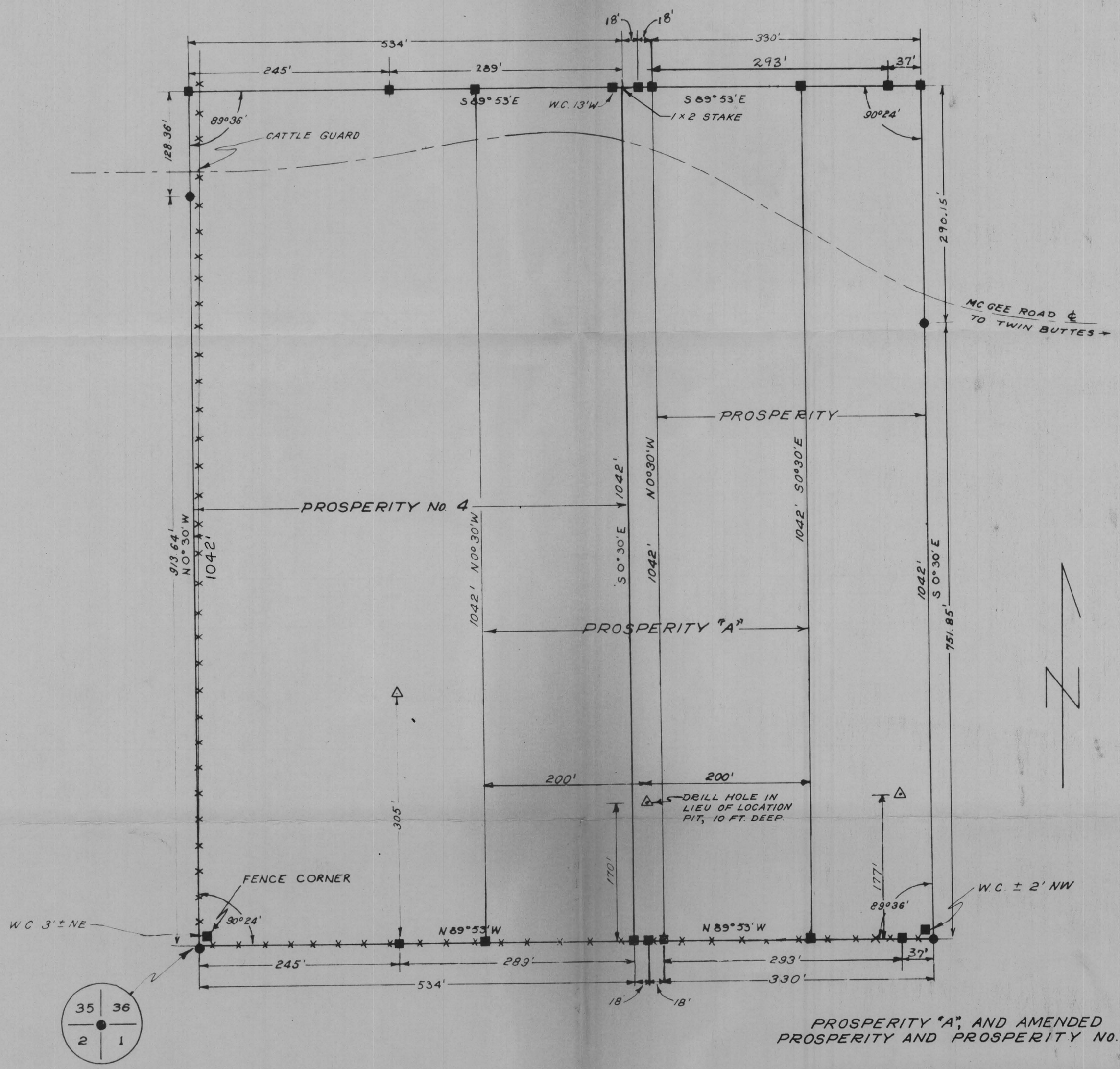

PROSPERITY "A", AND AMENDED
PROSPERITY AND PROSPERITY NO. 4.

HEINRICHS GEOEXPLORATION CO.
GEOPHYSICAL ENGINEERS
POST OFFICE BOX 5671, TUCSON, ARIZONA, 85703

TRANSIT AND STADIA SURVEY OF PROSPERITY "A", AND AMENDED SURVEY OF PROSPERITY AND PROSPERITY No. 4 UNPATENTED MINING CLAIMS

FOR

BOYLE, BILBY, THOMPSON, AND SHOENHAIR

Scale 1" = 100' | Date AUGUST 20, 1966

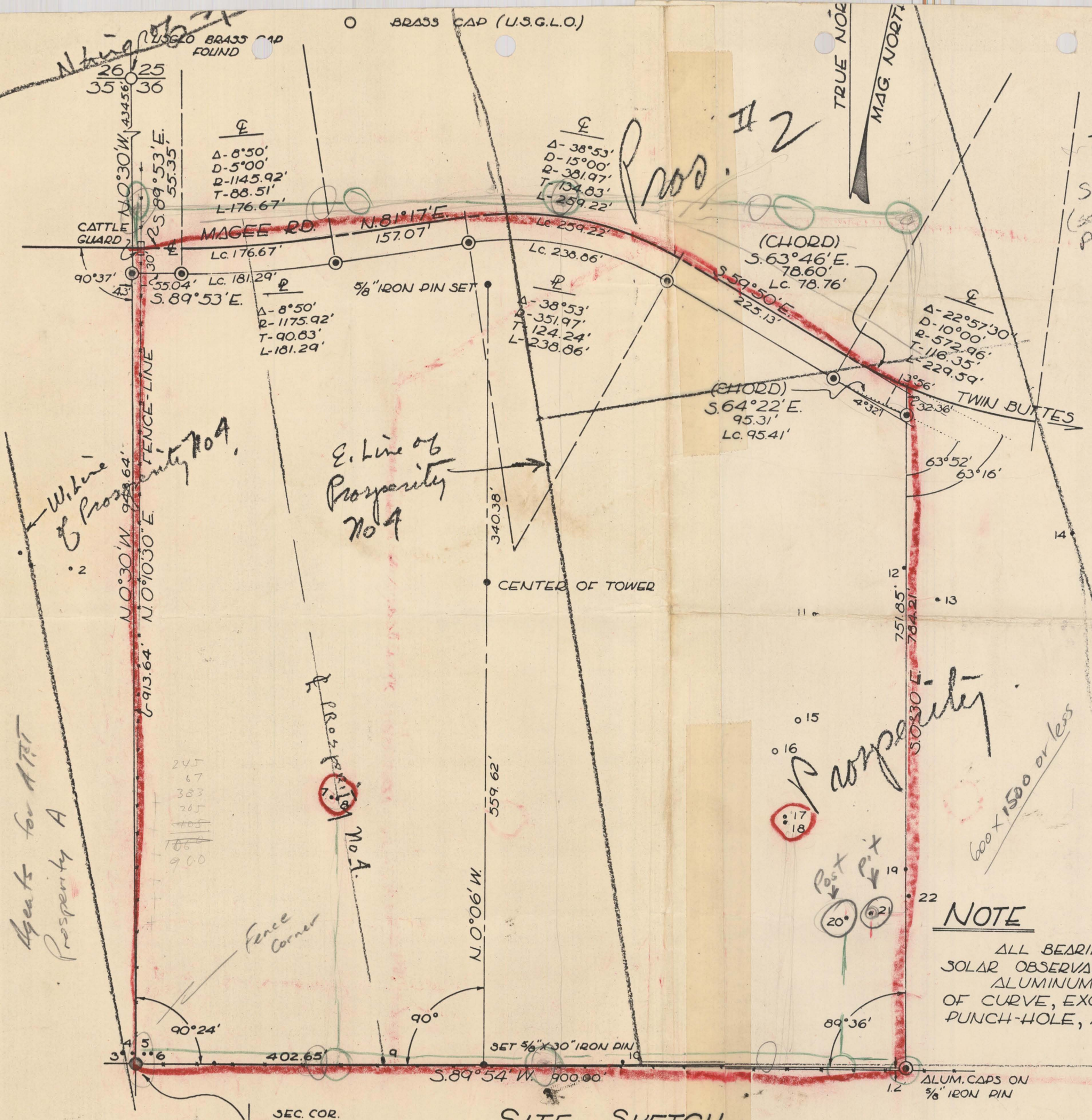

4 NW.-COR. MAY FRACTION
5 N. END CENTER - MAY
6 NW.-COR. JUNE 1 - NE.
7 EXPLORATION EXCAVATIO
8 DISCOVERY POST - PROS.
9 CTR. POST 4X4 IN ROCK P
SIGNATURE - ROSE R. SIM
15 - JAN. 1956
10 SE. COR. OF CLAIM - 4X4 P
PROSPERITY NO.2 SIGN
PEDRO N. REVELLO - 1
11 POST AND ROCK PILE
12 POST AND ROCK PILE
13 PILE OF ROCKS
14 4X6 POST AND ROCK PIL
15 6'DIA. WATER TANK 18" HIG
16 7'DIA. WATER TANK 5' HIG
17 PUMP ENGINE
18 WELL WITH PUMP
19 EXPLORATION EXCAVATION
20 DISCOVERY POST
21 EXPLORATION EXCAVATIO
22 OLD SURVEY STAKE 1"X2
23 4X4 POST IN PILE OF R
24 1" PIPE IN FENCE LINE
25 NE. COR. - JUNE 1 - BANNE

DESCRIPTION

A PARCEL OF LAND
RANGE 12 E., GILA AND
DESCRIBED AS FOLLOWS:
BEGINNING AT TH
943.64 FEET; THENCE
LEFT WITH A CENTRAL
ALONG SAID CURVE 17
N.81°17'E. - 157.07 FEET
ANGLE OF 38°53' AND
259.22 FEET TO THE PT.
OF A CURVE TO THE LEF
572.96 FEET; THENCE ALO
THENCE S.89°54'W. - 900.00

ENGINEER'S C

I, C.J. VOLLER,
ARIZONA CERTIFICAT
THAT THIS MAP AND T
UNDER MY DIRECTION,
TAKEN DURING SAID S
I FURTHER AFFIRM
NO VISUAL EVIDENCE TH
HAS RIGHTS ON THIS P
RADIO RELAY STATION, E

NOTE

ALL BEARINGS REFER TO THE TRUE
SOLAR OBSERVATION JANUARY 25, 1966.
ALUMINUM CAPS ON 5/8" IRON PIN
OF CURVE, EXCEPT THE SW. CORNER W
PUNCH-HOLE, AND IRON PINS ON CENT

SITE SKETCH

SCALE 1" = 100'

AMERICAN TELEP
LONG LINES DEP
APPROVED JCP
BUILD

NAB 50308-50

THIS POST FELL IN MIDDLE OF ROAD TO SAMMS' HOUSE

SET 4X4 POST, WITNESS CORNER 13' WEST

ROAD

289 534 245' 89°36' 128.36' CATTLE GUARD S 89°53E 534'

RELOCATED POST

289 366 67' 90°24' S 89°53E 366'

MC GEE ROAD ℄ TO TWIN BUTTES →

299.15' 290.15'

S 0°30'E 1042'

Original E. line

Original W. line

Original E. line

Original W. line

PROSPERITY No. 4

PROSPERITY

913.64' N 0°30'W

Original Center line

84'

N 0°30'W

S 0°30' 1042'

751.85'

we can relocate disc. here

36 290 40 200 20

183' 183 170'

original disc.

neither post or pit

305'

RELOCATED POST

W.C. 3'± N.E.

90°24' N 89°53'W 245' 289 534

N 89°53'W 366' 89°36' 366 366

W.C. 2'± N.W.

using old discovery this is the best we can come up with

35 36 2 1

SECTION CORNER

~~DRILL BIT~~ ~~ALUMINUM CAPPED STEEL ROD~~ 1" IRON PIN PRIVATE SURVEY

■ 4"X4" CLAIM STAKING POSTS SET BY GEOEX

△ DISCOVERY POSTS SET BY GEOEX

● CAPPED PINS OTHER SURVEY (A.T. & T. ?)

W.C. WITNESS CORNER

RELOCATED POSTS AS SHOWN ON MAP

R. ZUNIGA

W. BOUSSIOS

9-13-66

Registered Professional Engineer (Mining) CERTIFICATE EXPIRES DEC. 31, 19 66 WALTER E. HEINRICHS, JR. ARIZONA, U.S.A.

HEINRICHS GEOEXPLORATION CO.
GEOPHYSICAL ENGINEERS
POST OFFICE BOX 5671, TUCSON, ARIZONA, 85703

TRANSIT & STADIA
AMENDED SURVEY OF PROSPERITY, AND PROSPERITY NO. 4.
UNPATENTED MINING CLAIMS
FOR

BOYLE, BILBY, THOMPSON, AND SHOENHAIR

Scale 1" = 100' | Date AUGUST 20, 1966

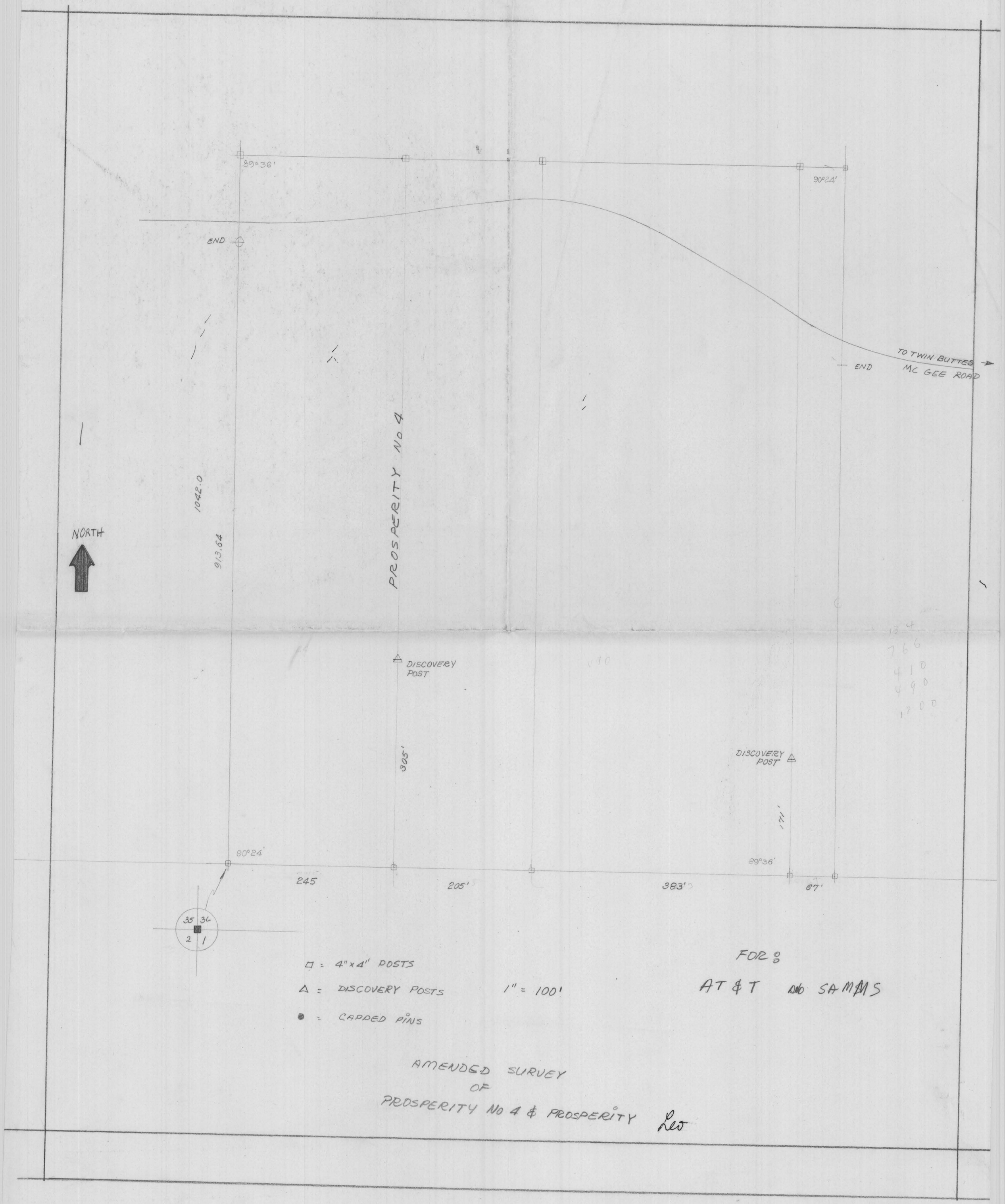
89°36'
90°24'
END
TO TWIN BUTTES
MC GEE ROAD
END
PROSPERITY No 4
1042.0
913.64
NORTH
DISCOVERY POST
305'
DISCOVERY POST
171'
90°24'
89°36'
245
205'
383'
67'
35 36
2 1
□ = 4"x4" POSTS
△ = DISCOVERY POSTS
● = CAPPED PINS
1" = 100'
FOR:
AT & T AND SAMAS
AMENDED SURVEY
OF
PROSPERITY No 4 & PROSPERITY

September 29, 1966

Mr. Hal Warnock
Boyle, Bilby, Thompson & Shoenhair
9th Floor, Valley National Bank Bldg.
Tucson, Arizona

Re: Survey of unpatented mining claims
Prosperity & Prosperity No. 4,
Pima County, Arizona

Dear Hal:

Enclosed is the final survey plat showing the metes and bounds of the above claims.

Below is the description of each claim:

Prosperity (Amended)

Beginning at the southwest corner of Section 36, identified by a 1 inch steel drill bit extending 16 inches out of the ground, located in T17S, R12E, Gila and Salt River Base and meridian, and approximately 944 feet south 0°30' east from a fence and cattle guard on McGee Road. Thence south 89°53' east 534 feet to a 4" x 4" post which is the true point of beginning; thence north 0°30' west 1042 feet to a 1" x 2" x 14" stake flush with ground surface, identified by 4" x 4" post, witness corner, 13 feet north 89°53' west; thence south 89°53' east 366 feet to a 4" x 4" post; thence south 0°30' east 1042 feet to an aluminum capped iron pin, identified by a 4" x 4" post, witness corner, approximately 2 feet northwest; thence north 89°53' west 366 feet to the true point of beginning.

Prosperity No. 4 (Amended)

Beginning at the southwest corner of Section 36, identified by a 1 inch steel drill bit extending 16 inches out of the ground, located in T17S, R12E, Gila and Salt River Base and meridian, and approximately 944 feet south 0°30' east from a fence and cattle guard on McGee Road. Thence north 0°30' west 1042 feet to a 4" x 4"

post; thence south 89°53' east 534 feet to a 1" x 2" x 14" stake flush with ground surface and identified by 4" x 4" post, witness corner, 13 feet north 89°53' west; thence south 0°30' east 1042 feet to a 4" x 4" post; thence north 89°53' west 534 feet to the point of beginning, further identification by a 4" x 4" post, witness corner, approximately 3 feet northeast.

I am also enclosing a letter received from Mrs. R. R. Samms which is self explanatory and is included to keep you properly advised (in case you did not receive a copy).

In order to completely validate the amended claims the following should be done:

1. Dig a location pit or drill hole.
2. Post and file an amended notice.

If you have any questions, please let me know.

Very truly yours,

HEINRICHS GEOEXPLORATION COMPANY

E. Grover Heinrichs
Vice President

EGH:jc
Enclosures: 3

JAMES P. BOYLE
RALPH W. BILBY
B. G. THOMPSON
T. K. SHOENHAIR
HAROLD C. WARNOCK
WILLIAM A. SCANLAND
WILBERT E. DOLPH, JR.
DAVID W. RICHTER
B. G. THOMPSON, JR.
RICHARD M. BILBY
MICHAEL A. LACAGNINA
WILLIAM C. IRVINE
MARVIN S. COHEN
CHARLES F. STOUT

LAW OFFICES
BOYLE, BILBY, THOMPSON & SHOENHAIR
NINTH FLOOR VALLEY NATIONAL BUILDING
TUCSON, ARIZONA 85701
~~TELEPHONE 623-8661~~

KNAPP, BOYLE, BILBY & THOMPSON
1946-1954

July 19, 1966

OUR FILE NO. 3496.5

JUL 1966
GEOEX

Mr. W. E. Heinrichs, Jr.
Heinrichs Geoexploration Co.
808 W. Grant Road
Tucson, Arizona

Dear Walt:

Pursuant to our conversation today, I enclose a copy of a section plat and a part of a section of a site sketch. Our client purchased the surface of, and the mineral rights under the area outlined in red.

The Prosperity, Prosperity No. 2 and Prosperity No. 4 claims are roughly sketched over the land our client bought. Location holes are circled in red.

The vendors owned the Prosperity claims and you will see that they have lost some of their ground because the location holes are on the property they sold to us.

We now propose to have the vendors convey to our client the Prosperity, Prosperity No. 4 and the south part of Prosperity No. 2. We will then amend the locations of Prosperity and Prosperity No. 4 to cover the entire area of the surface we own, and the vendors can then relocate their claims accordingly.

After you have looked these sketches over, please telephone me if you have any suggestions. I do not want you to start on this matter until we have worked the matter out with the vendors.

Sincerely,

HCWarnock

H. C. Warnock

HCW:bac
Enclosures

BANNER MINING CO.

Plumed Knight

Lake George

South Side

South Side #2

Sunnyside

Sunnyside #2

Outside

Martha B. Ketz #2

Hughes #1

Crown Prince #1, 3, 4, 5, 6, 7, 8, 9, 10

Milton

Copper Hill

Crest

Eida B #2

Daisy

Surprise

VULCAN -Copper & Zinc Mining Co.

Vulcan #1, 2, 3, 4

LAW, FRANCIS B.

Eida B.

(Not Patented)

McFARLAND F. G. & Hullinger, S.R.

Patterson

San Xavier

Western Extension San Xavier

Ruby Mine

Iron Mountain

Turk

Key

Minnesota

Pass and Columbia

Arizona Queen

Democrat

Arizona King

Gray Copper

CHILSON, Daniel G. and Marian C. JT/RS

Red Oxide

Red Oxide #2

Wedge

ELIZALDE Cond. Co. Ltd.

White Hill # 1, 2, 3, 4

PIMA MINING CO.

Union #1

Union #2

Alpha #3

Alpha #4

Herrick #1

Herrick #2

Alpha #1

Alpha #16

Alpha Fraction

Township No. T17S Range No. 12E

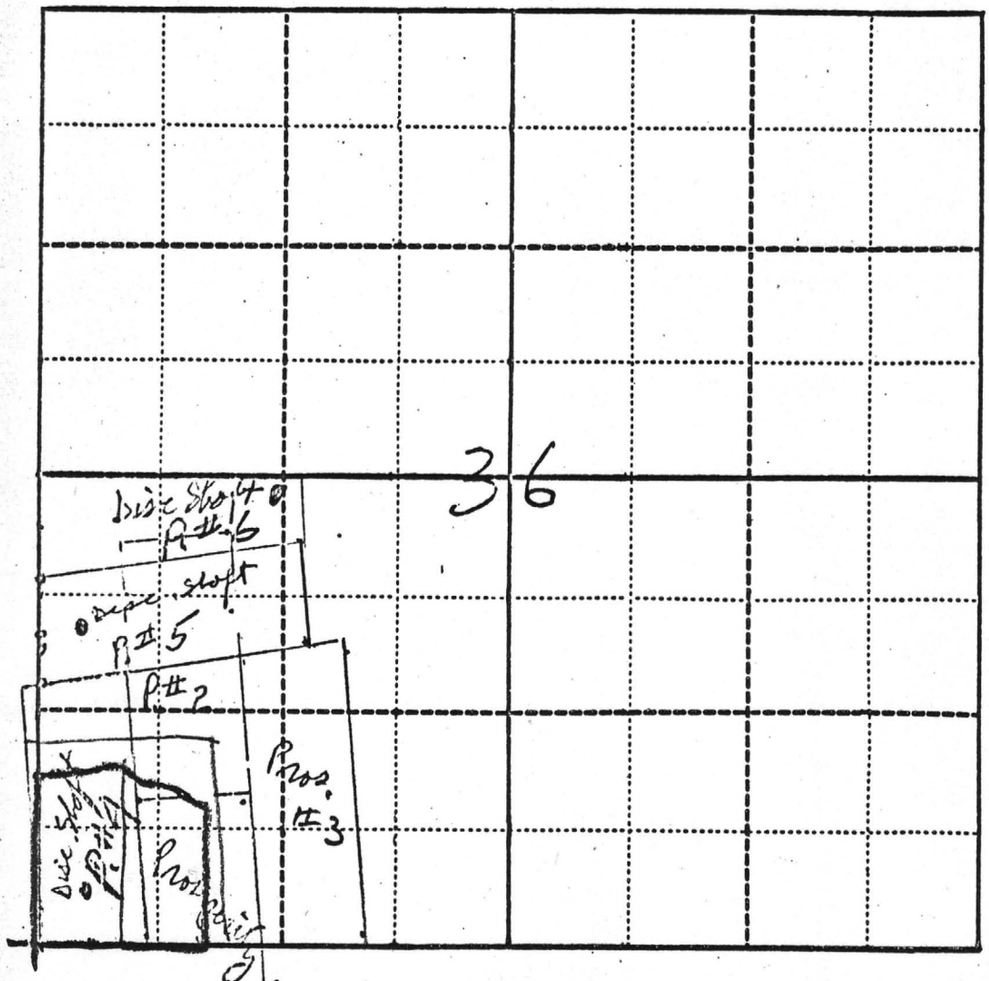

County SANTA CRUZ State ARIZONA

— Boundary of Site