MAP OF MINING CLAIM LOCATION

1. The name of the claim is Ranch Challenge #5
2. The southeast corner of the claim is 3100 feet in a northwesterly direction to a survey monument or permanent natural object described as the northwest peak of Table Mountain.
3. The type of location monument is 1x2 4-foot long in stone monument
   The type of corner and end monuments are 1x2 4-foot long in stone monuments
4. The bearing and distance between the corners of the claim are beginning at the northwest corner of the claim, 600 feet in a northeasterly direction to the northeast corner, then 1350 feet in a southeasterly direction to the southeast corner, then 600 feet in a southwesterly direction to the southwest corner, then 1500 feet in a northwesterly direction to the point of beginning.

MAP

One inch = One thousand feet

North Arrow ↑

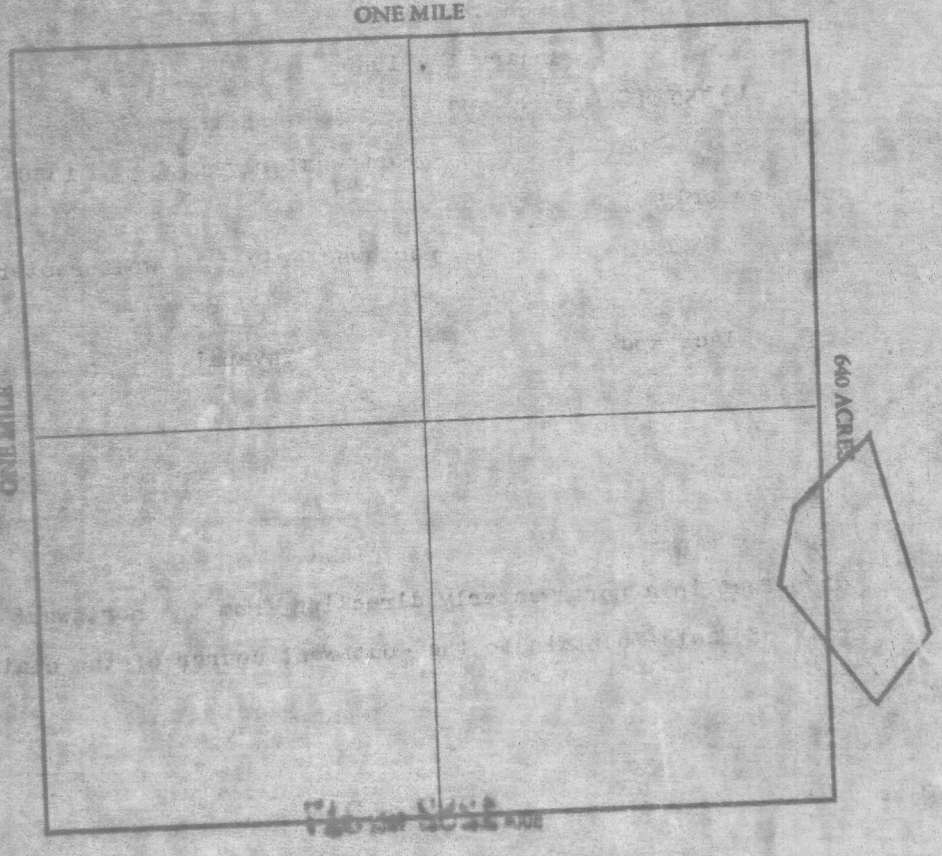

Section 26 & 27 Range 3W Township 9N, G&SRB&M

Date March 3, 1980

BOOK 1282 PAGE 318

B. D. & Shaw Porter
Signature

MAP OF MINING CLAIM LOCATION

1. The name of the claim is Ranch Challenge #6

2. The northeast corner of the claim is 2000 feet in a northwesterly direction to a survey monument or permanent natural object described as the northwest peak of Diablo Mountain.

3. The type of location monument is 1x2 4-foot long in stone monument
The type of corner and end monuments are 1x2 4-foot long in stone monuments.

4. The bearing and distance between the corners of the claim are beginning at the northwest corner of the claim, 1200 feet in a northeasterly direction to the northeast corner, then 600 feet in a southeasterly direction to the southeast corner, then 1200 feet in a westerly direction to the southwest corner, then 600 feet in a northwesterly direction to the point of beginning.

MAP

One inch = One thousand feet

North Arrow ↑

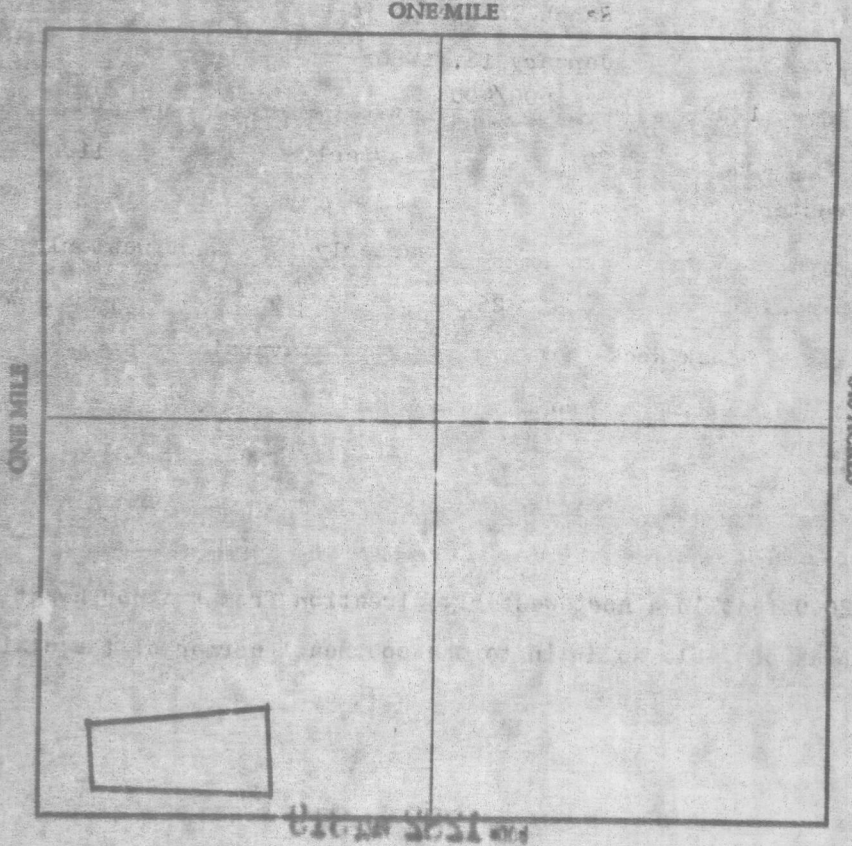

Section 26 Range 3W Township 9N, G&SRB&M

Date March 3, 1980

BOOK 1282 PAGE 320

Signature

MAP OF MINING CLAIM LOCATION

1. The name of the claim is Ranch Challenge #9

2. The northwest corner of the claim is 350 feet in a northeasterly direction to a survey monument or permanent natural object described as southwest corner of Section 26, T9N-R3W.

3. The type of location monument is 1"x2" in stone monument

   The type of corner and end monuments are 1"x2" in stone monuments

4. The bearing and distance between the corners of the claim are beginning at the Northwest corner of the claim, 600 feet in a easterly direction to the northeast corner, then 1500 feet in a southeasterly direction to the southeast corner, then 500 feet in a southwesterly direction to the southwest corner, then 1500 feet in a northwesterly direction to the point of beginning.

MAP

One inch = One thousand feet

North Arrow ↑

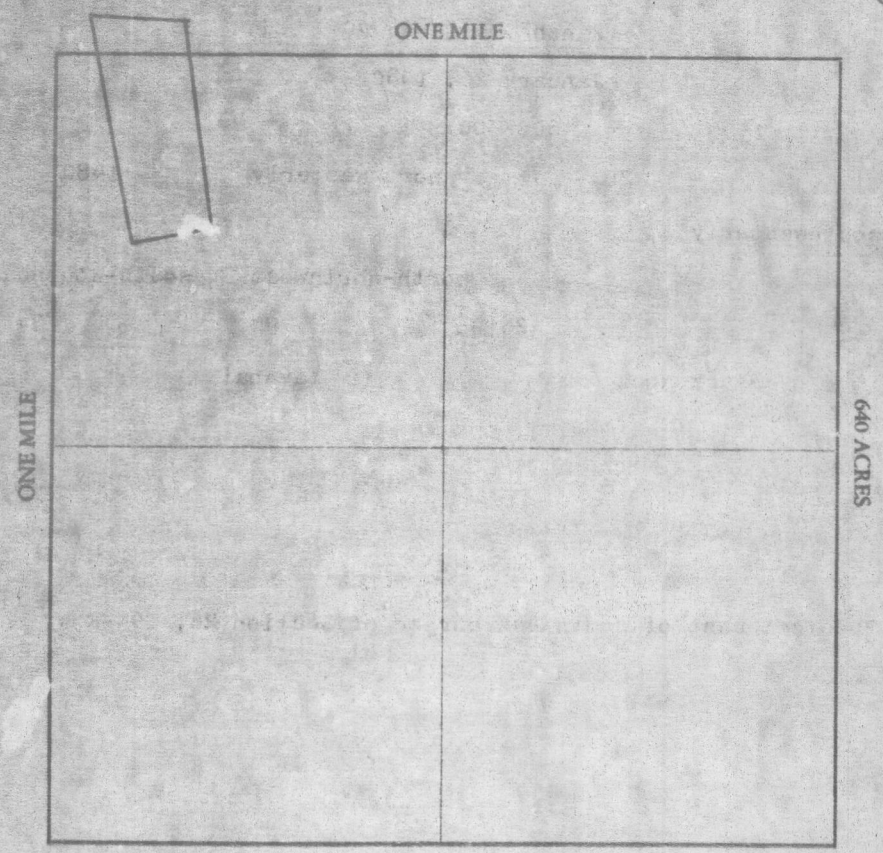

Section 26 & 35 Range 3W Township 9N , G&SRB&M

Date March 9, 1980

BOOK 1284 PAGE 130

Ron Shaye B. Parton
Signature

MAP OF MINING CLAIM LOCATION

1. The name of the claim is Ranch Challenge #10

2. The northwest corner of the claim is 1600 feet in a southeasterly direction to a survey monument or permanent natural object described as northwest corner of Section 35, 9N-R3W.

3. The type of location monument is 1"x2" in stone monument

The type of corner and end monuments are 1"x2" in stone monuments

4. The bearing and distance between the corners of the claim are beginning at the northwest corner of the claim, 500 feet in a northeasterly direction to the northeast corner, then 1050 feet in a southeasterly direction to the southeast corner, then 500 feet in a southwesterly direction to the southwest corner, then 1050 feet in a northwesterly direction to the point of beginning.

MAP

One inch = One thousand feet

North Arrow

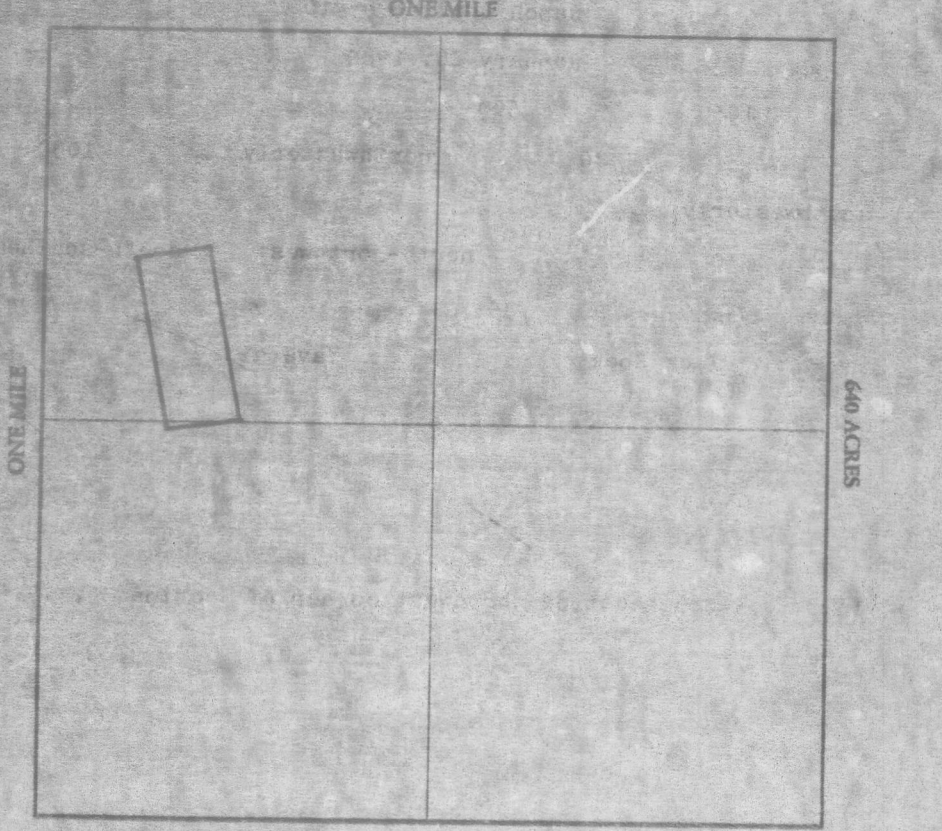

Section 35 Range 3W Township 9N G&SRB&M

Date March 9, 1980

BOOK 1284 PAGE 132

Signature

STATE OF ARIZONA, County of Yavapai—ss. 8428

I do hereby certify that the within instrument was filed and recorded at the request of AML Mining Corp on MAR 17 '80 - 1 50 PM o'clock Book 1285 Official Records Page 835-836 Records of Yavapai County, Arizona. WITNESS my hand and official seal the day and year first above written.

PATSY C. JENNEY, County Recorder
By [signature] Weedon Deputy

When recorded mail to:	Witness my hand and official seal County Recorder By Deputy Recorder	Fee $ 3.00

NOTICE OF MINING CLAIM LOCATION

1. ☐ Location ☐ Amendment ☐ Relocation
2. ☐ Placer ☐ Lode ☒ Millsite ☐ Tunnelsite
3. The name and address of the Locator is

Matt Laxton Pres
Name
AML Mining Corp PO Box 1632
Address
Wickenburg, Az 85358
City State Zip

4. The name of the claim is Red Bluff Millsite
5. The date of the location is Dec 79
6. The claim is 330 feet long and 660 feet wide. The distance from the Location monument to each end of the claim is 660 feet in a north south direction and 330 feet in a east west direction
7. The general course of the claim is from the north to the south
8. The location of the claim is in Section 35 Township 9 Range 3W G&SRB&M, Black Peak Mining District, Yavapai County, Arizona
9. If amending or relocating, the previous claim name was _____ recorded in Docket _____ Book _____ Mining District _____ County, Arizona
10. The location of the claim with reference to a natural object or permanent monument is the south east corner of millsite claim can be found 2400 ft east of USGS Sec 35 marker. (USGS Sec marker at southeast corner of Sec 34 and Southwest corner Sec 35.) 1200 ft on the south line of Sec 35 and 700 ft north.

Date Mar 17, 1980

Matt Laxton
Signature

BOOK 1285 PAGE 835

© Forms, Inc., 15 West Madison Street, Phoenix, Arizona 85003 (602) 253-6622 Form 39

MAP OF MINING CLAIM LOCATION

1. The name of the claim is Red Bluff Millsite
2. The southeast corner of the claim is 2400 feet in a easterly direction to a survey monument or permanent natural object described as USGS SW35
3. The type of location monument is stone
   The type of corner and end monuments are post
4. The bearing and distance between the corners of the claim are beginning at the north east corner of the claim, 660 feet in a southerly direction to the southeast corner, then 330 feet in a westerly direction to the southwest corner, then 660 feet in a northerly direction to the northeast corner, then 330 feet in a eaterly direction to the point of beginning.

MAP

One inch = One thousand feet

North Arrow

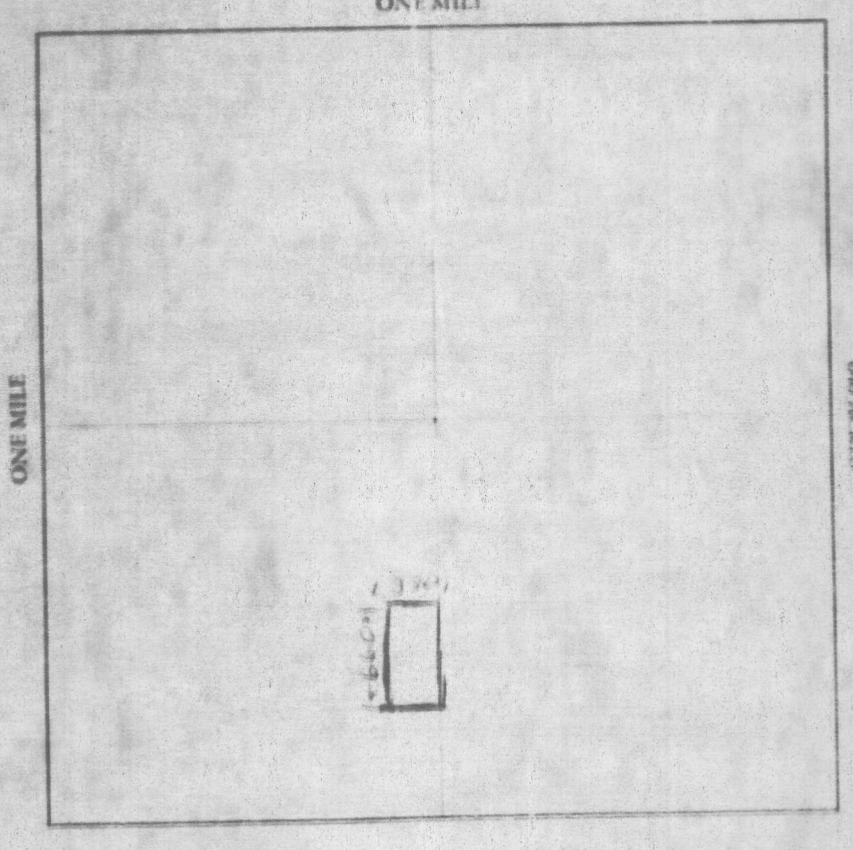

Section 35 Range 3W Township 9 G&SRB&M

Date Mar 17, 1986

Mark Laffon
Signature

MAP OF MINING CLAIM LOCATION

1. The name of the claim is Ranch Challenge #1

2. The northwest corner of the claim is 1200 feet in a southwesterly direction to a survey monument or permanent natural object described as Black Mountain

3. The type of location monument is 1x2 4' long in stone monument

   The type of corner and end monuments are 1x2 4' long in stone monuments

4. The bearing and distance between the corners of the claim are beginning at the northwest corner of the claim, 1500 feet in a southeasterly direction to the northeast corner, then 600 feet in a southwesterly direction to the southeast corner, then 1500 feet in a northwesterly direction to the southwest corner, then 300 feet in a northeast direction to the point of beginning.

MAP

One inch = One thousand feet

North Arrow ↑

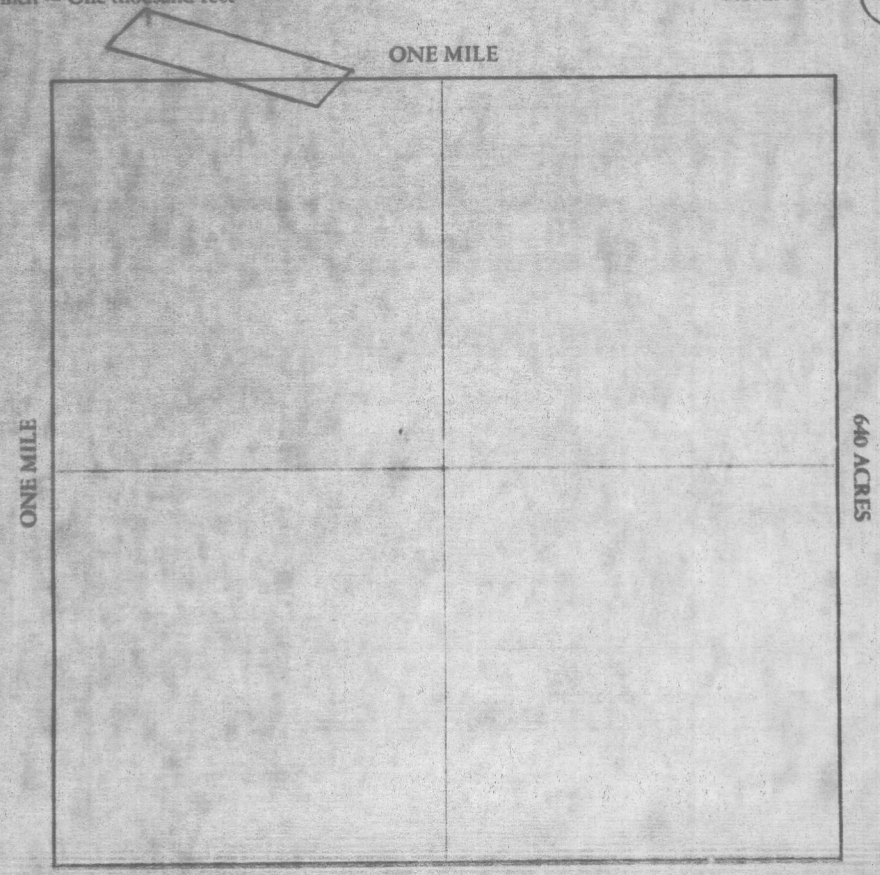

Section 22 & 27 Range 3W Township 9N G&SRB&M

Date March 3, 1980

BOOK 1307 PAGE 856

BOOK 1282 PAGE 310

MAP OF MINING CLAIM LOCATION

1. The name of the claim is Ranch Challenge #2

2. The northeast corner of the claim is 1000 feet in a southeasterly direction to a survey monument or permanent natural object described as Black Mountain

3. The type of location monument is 1x2 4-foot long in stone monument
   The type of corner and end monuments are 1x2 4-foot long in stone monuments

4. The bearing and distance between the corners of the claim are beginning at the northwest corner of the claim, 600 feet in a northeasterly direction to the northeast corner, then 1500 feet in a southeasterly direction to the southeast corner, then 600 feet in a southwesterly direction to the southwest corner, then 1500 feet in a northwesterly direction to the point of beginning.

MAP

One inch = One thousand feet

North Arrow ↑

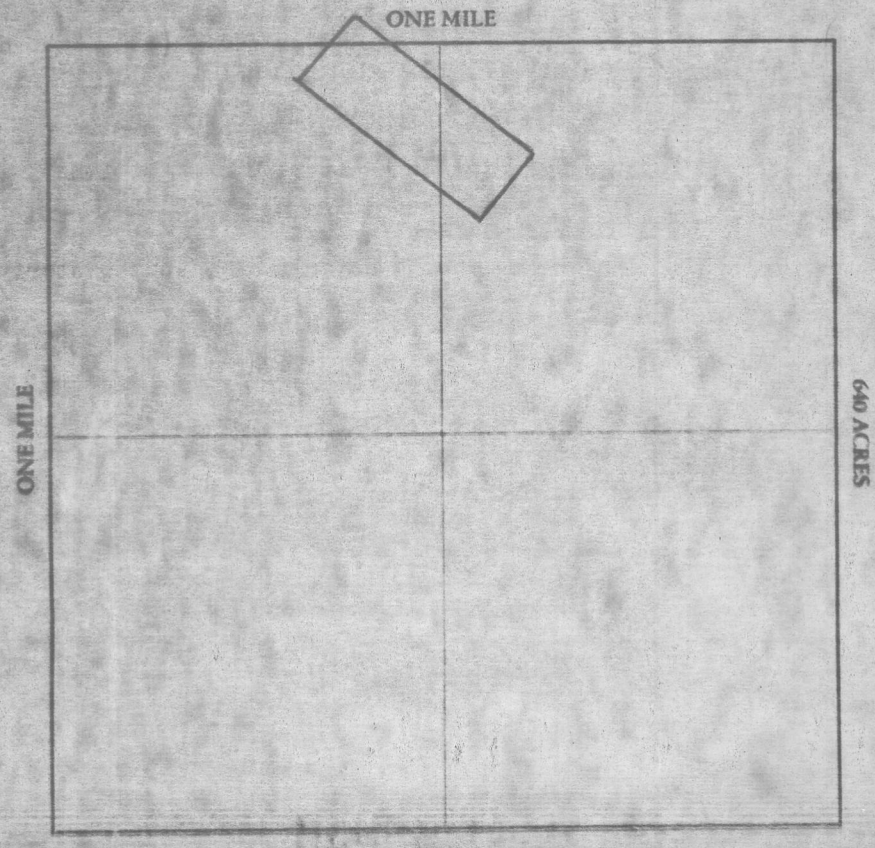

Section 22 & 27 Range 3W Township 9N G&SRB&M

Date March 3, 1980

BOOK 1307 PAGE 858

1282 312

MAP OF MINING CLAIM LOCATION

1. The name of the claim is Ranch Challenge #3

2. The northeast corner of the claim is 2250 feet in a southeasterly direction to a survey monument or permanent natural object described as Black Mountain

3. The type of location monument is 1x2 4-foot long in stone monument
   The type of corner and end monuments are 1x2 4-foot long in stone monuments

4. The bearing and distance between the corners of the claim are beginning at the northwest corner of the claim, 600 feet in a northeasterly direction to the northeast corner, then 1500 feet in a southeasterly direction to the southeast corner, then 600 feet in a southwesterly direction to the southwest corner, then 1500 feet in a northwesterly direction to the point of beginning.

MAP

One inch = One thousand feet

North Arrow ↑

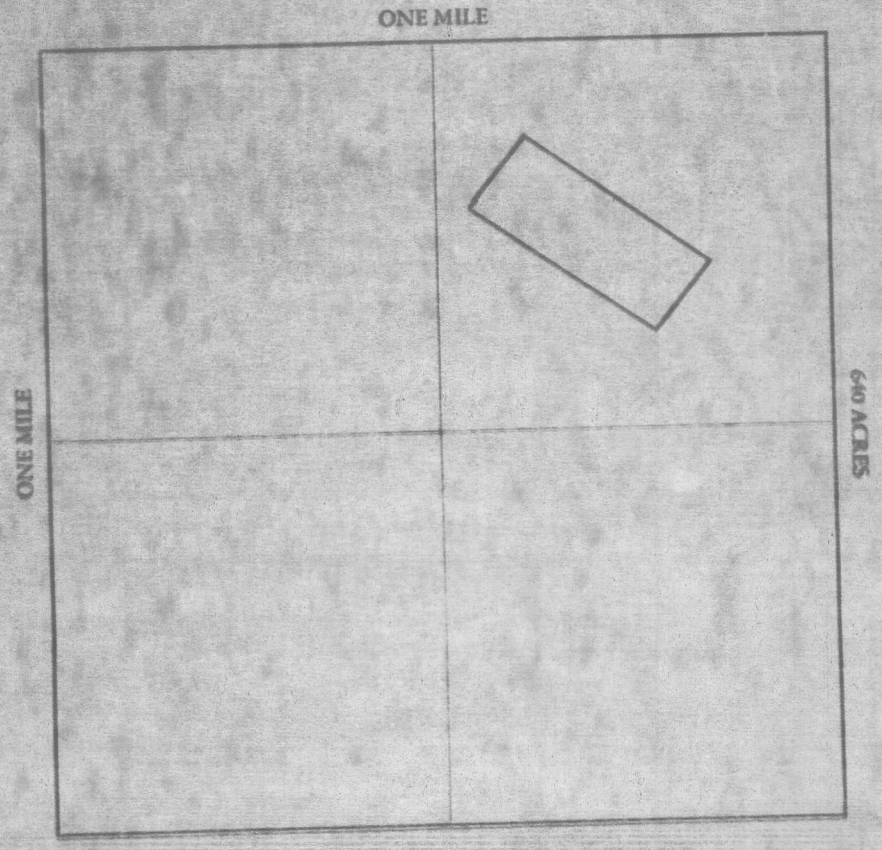

Section 27 Range 3W Township 9N G&SR B&M

Date March 1, 1980

BOOK 1282 PAGE 314

BOOK 1307 PAGE 560

Signature

MAP OF MINING CLAIM LOCATION

1. The name of the claim is Ranch Challenge #4

2. The northeast corner of the claim is 3800 feet in a southeasterly direction to a survey monument or permanent natural object described as Black Mountain

3. The type of location monument is 1x2 4-foot long in stone monument
   The type of corner and end monuments are 1x2 4-foot long in stone monuments

4. The bearing and distance between the corners of the claim are beginning at the northwest corner of the claim, 600 feet in a northeasterly direction to the northeast corner, then 1800 feet in a southeasterly direction to the southeast corner, then 600 feet in a southwesterly direction to the southwest corner, then 1800 feet in a northwesterly direction to the point of beginning.

MAP

One inch = One thousand feet

North Arrow ↑

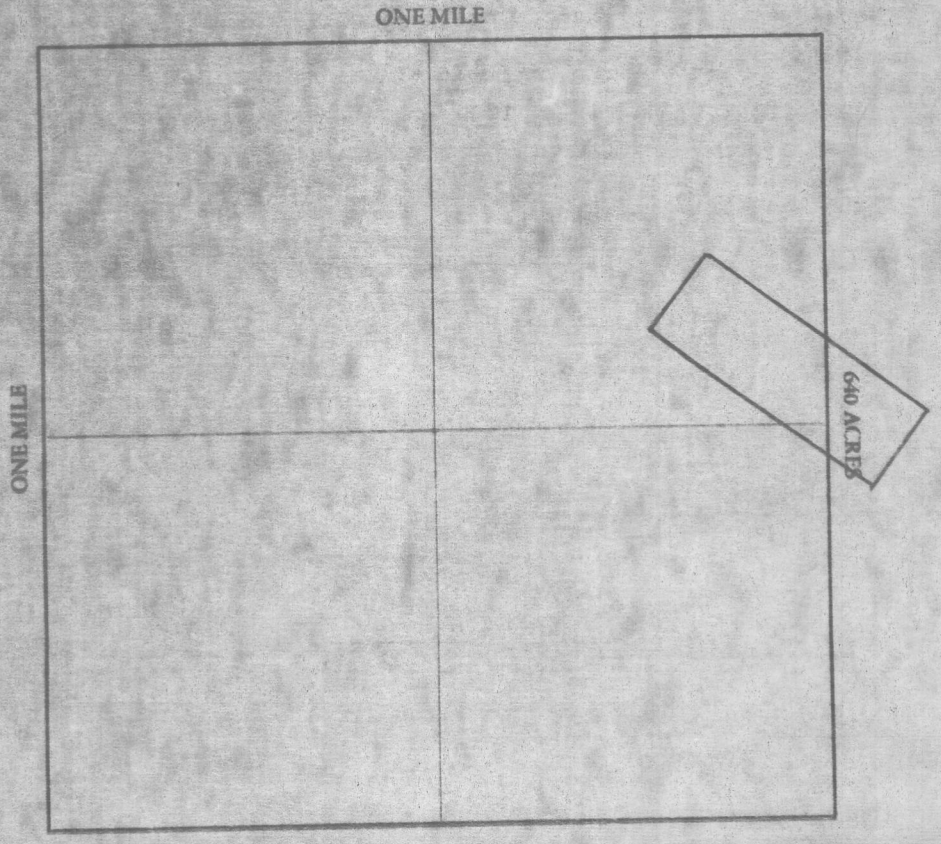

Section 26 & 27 Range 9W Township 9N G&SRB&M

Date March 3, 1980

BOOK 1307 PAGE 862

BOOK 1282 PAGE 316

Signature

MAP OF MINING CLAIM LOCATION

1. The name of the claim is Ranch Challenge #5
2. The southeast corner of the claim is 3100 feet in a northwesterly direction to a survey monument or permanent natural object described as the northwest peak of Table Mountain.
3. The type of location monument is 1x2 4-foot long in stone monument
   The type of corner and end monuments are 1x2 4-foot long in stone monuments
4. The bearing and distance between the corners of the claim are beginning at the northwest corner of the claim, 600 feet in a northeasterly direction to the northeast corner, then 1350 feet in a southeasterly direction to the southeast corner, then 600 feet in a southwesterly direction to the southwest corner, then 1500 feet in a northwesterly direction to the point of beginning.

MAP

One inch = One thousand feet

North Arrow ↑

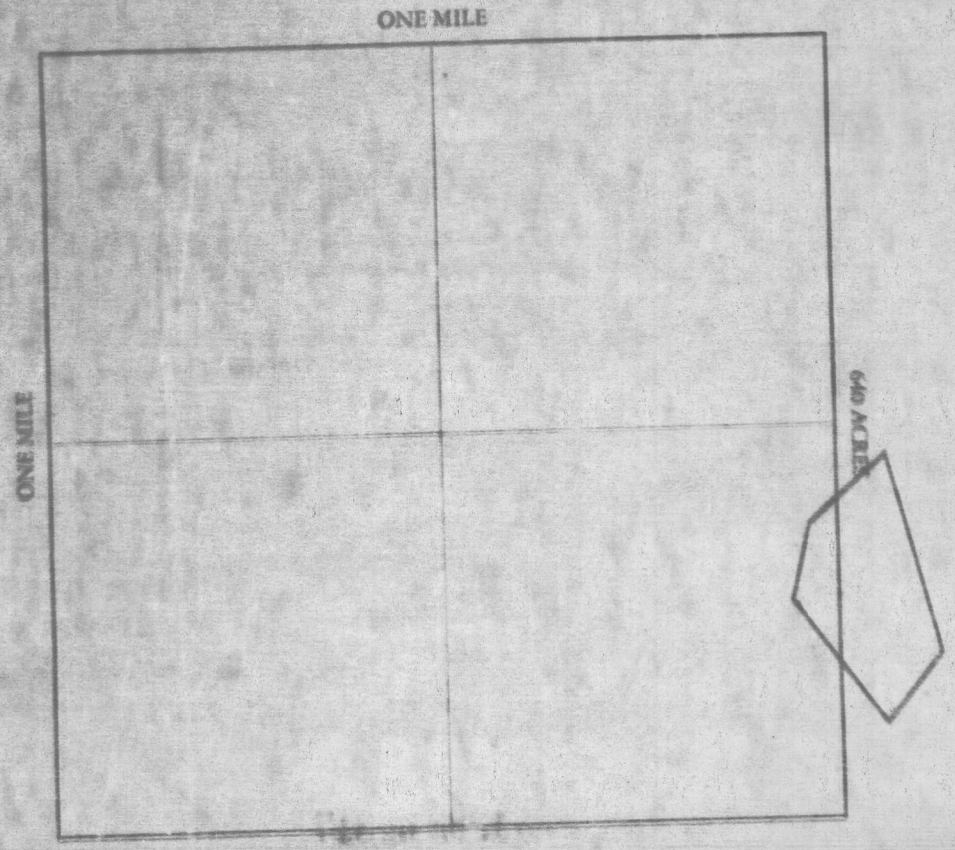

Section 26 & 27 Range 3W Township 9N G&SR B&M

BOOK 1307 PAGE 864

Date March 3, 1980

BOOK 1282 PAGE 318

B. D. [illegible]

Signature

MAP OF MINING CLAIM LOCATION

1. The name of the claim is Ranch Challenge #6

2. The southeast corner of the claim is 2000 feet in a northwesterly direction to a survey monument or permanent natural object described as the northwest peak of Table Mountain.

3. The type of location monument is 1x2 4-foot long in stone monument

The type of corner and end monuments are 1x2 4-foot long in stone monuments.

4. The bearing and distance between the corners of the claim are beginning at the northwest corner of the claim, 1200 feet in a northeasterly direction to the northeast corner, then 600 feet in a southeasterly direction to the southeast corner, then 1200 feet in a westerly direction to the southwest corner, then 400 feet in a northwesterly direction to the point of beginning.

MAP

One inch = One thousand feet

North Arrow

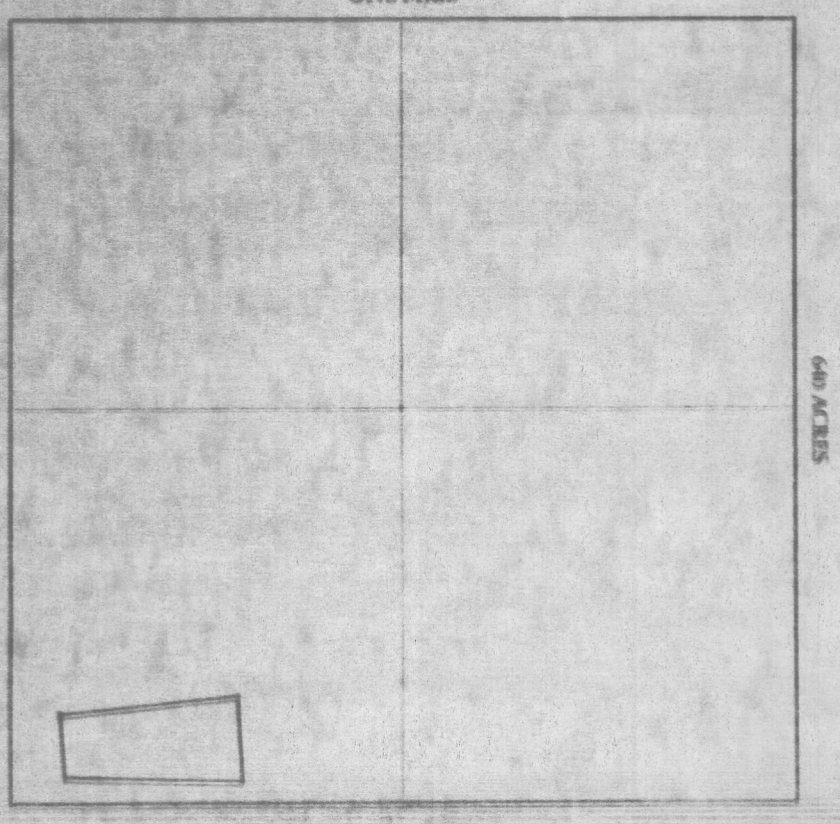

Section 26 Range 3W Township 9N GASRB&M

Date March 3, 1980

BOOK 1282 PAGE 320

BOOK 1307 PAGE 806

MAP OF MINING CLAIM LOCATION

1. The name of the claim is Ranch Challenge #9

2. The northwest corner of the claim is 350 feet in a northeasterly direction to a survey monument or permanent natural object described as southwest corner of Section 26, T9N-R3W.

3. The type of location monument is 1"x2" in stone monument

   The type of corner and end monuments are 1"x2" in stone monuments

4. The bearing and distance between the corners of the claim are beginning at the Northwest corner of the claim, 600 feet in a easterly direction to the northeast corner, then 1500 feet in a southeasterly direction to the southeast corner, then 500 feet in a southwesterly direction to the southwest corner, then 1500 feet in a northwesterly direction to the point of beginning.

MAP

One inch = One thousand feet

North Arrow ↑

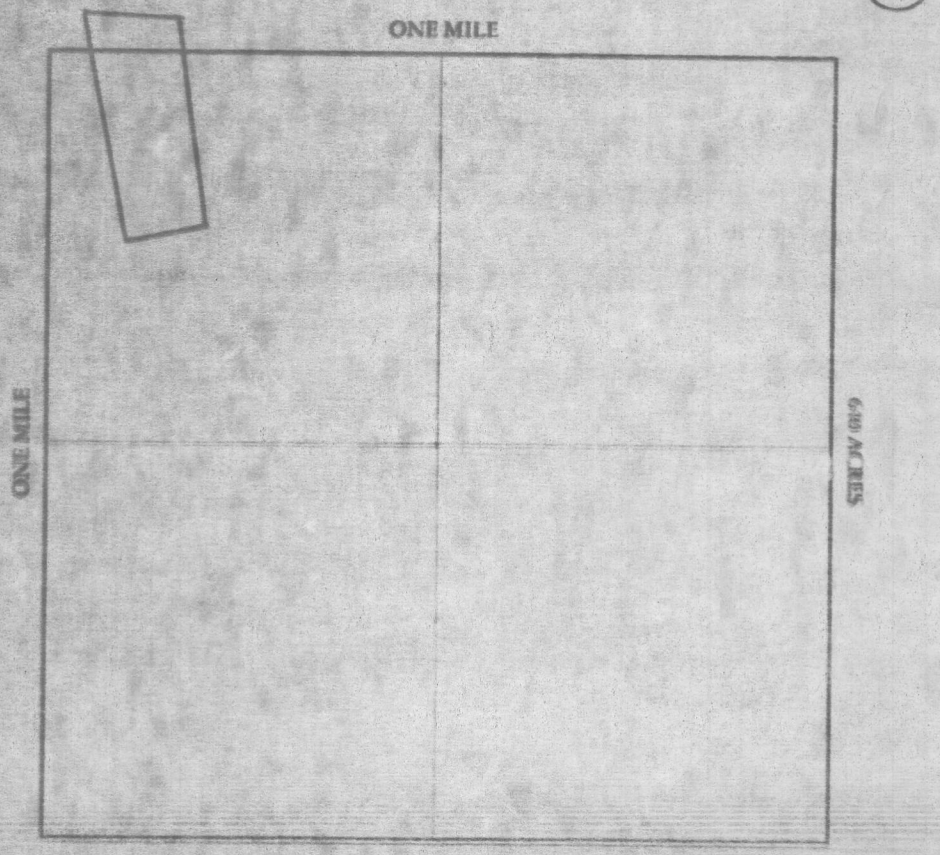

Section 26 & 35 Range 3W Township 9N G.S.R.B.& M.

Date March 9, 1980

BOOK 1307 PAGE 868

1284 — 120

MAP OF MINING CLAIM LOCATION

1. The name of the claim is Ranch Challenge #60
2. The southwest corner of the claim is 1400 feet in a northeasterly direction to a survey monument or permanent natural object described as Southwest Corner of Section 16
3. The type of location monument is 1"x2" wooden posts in stone monument

   The type of corner and end monuments are 1"x2" wooden posts in stone monuments
4. The bearing and distance between the corners of the claim are beginning at the northwest corner of the claim, 600 feet in a easterly direction to the northeast corner, then 1500 feet in a southerly direction to the southeast corner, then 600 feet in a westerly direction to the southwest corner, then 1500 feet in a northerly direction to the point of beginning.

MAP

One inch = One thousand feet

North Arrow ↑

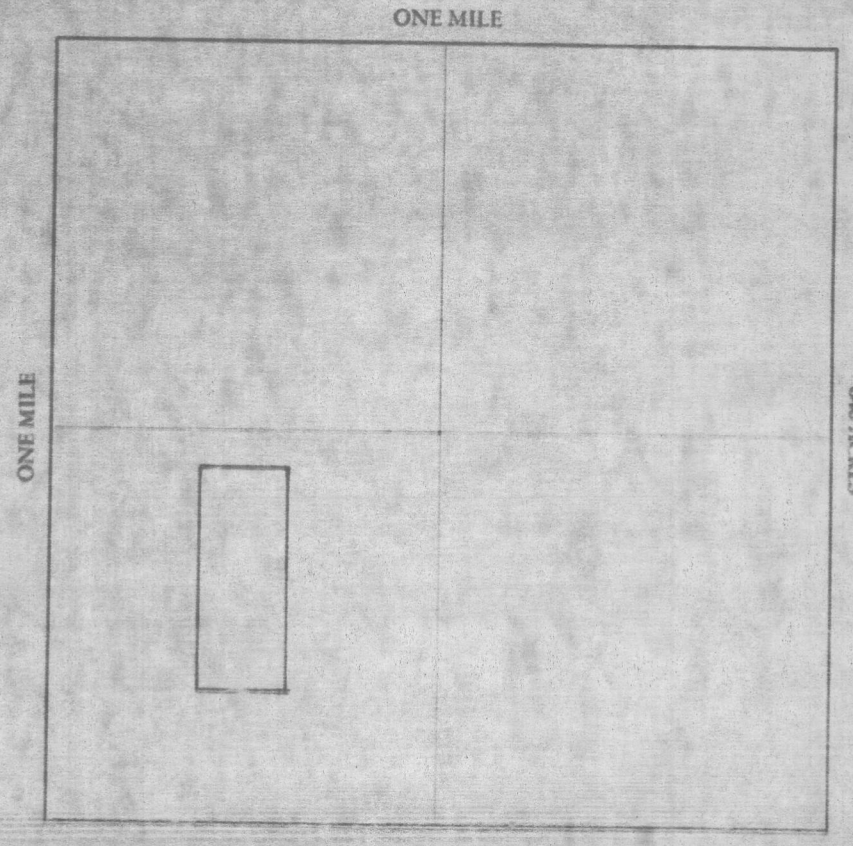

Section 16 Range 38 Township 98 G&SRB&M

Date September 10, 1980

STATE OF ARIZONA, County of Yavapai—ss 35113

I do hereby certify that the within instrument was filed and recorded at the request of Peter O'Brien

on NOV 5 '80-4 30 PM o'clock — Book 1332 Official Records Page 91

Records of Yavapai County, Arizona. WITNESS my hand and official seal the day and year first above written.

PATSY C. JENNEY, County Recorder

By Marilyn Oliver

RECORDER YAVAPAI COUNTY ARIZONA

AFFIDAVIT OF LABOR PERFORMED AND IMPROVEMENTS MADE

STATE OF ARIZONA)
) ss.
COUNTY OF MARICOPA)

PETER F. O'BRIEN being duly sworn, deposes and says that he is a citizen of the United States and more than twenty-one years of age, and resides at Scottsdale, in MARICOPA County, State of Arizona, and is personally acquainted with the mining claim known as GEORGE WASHINGTON Nos. 1, 2, 3, 4, 5, 6, and 7 Located in Sections 29, 32, 33, in T 9 N and R 3 W mining claim, situate in BLACK ROCK Mining District, County of YAVAPAI, State of Arizona, the location notice of which (1) is recorded in the office of the County Recorder of said County, in Book 125 of Records of Mines, at page 374 thru 380; that between the 2nd day of September, A.D. 1979, and the 31st day of August, A.D., 1980, at least ($700.00) SEVEN HUNDRED dollars worth of work and improvements were done and performed upon said claim, not including the location work of said claim. Such work and improvements were made by and at the expense of PETER F. O'BRIEN owner of said claim for the purpose of complying with the laws of the United States pertaining to assessment of annual work, and ERNEST M. ESCAPULE and PETER F. O'BRIEN were the men employed by said owner and who labored upon said claim, did said work and improvements, the same being as follows, to-wit: ABOVE GROUND: WATERSHED IMPROVEMENTS, ROAD GRADING, ROAD WORKED FOR ABOUT 1100' ADIT CLEANED UNDERGROUND: MAIN DRIFT CLEANING AND GRADING, CLEANING AND SOME TIMBERING OF WINZE, CLEANING INCLINE AND STOPE.

(1) AMENDED LOCATION NOTICES FOR GEORGE WASHINGTON CLAIMS Nos. 1, 2, 3, 4 and 7 - BOOK 130 OF RECORDS OF MINES, AT PAGES 343 THRU 346

Subscribed and sworn to before me this ___ day of ___, A.D. 1980.

My commission expires ___ Notary Public

Book 1337 at 91

Book 451 Page Scottsdale Records

STATE OF ARIZONA, County of Yavapai—ss 35444

I do hereby certify that the within instrument was filed and recorded at the request of Peter O'Brien

on NOV 5 '80 - 4 30 PM o'clock ___ Book 1337 Official Records Page 92

Records of Yavapai County, Arizona. WITNESS my hand and official seal the day and year first above written.

PATSY C. JENNEY, County Recorder

By Marilyn C. Olson Deputy

PLAT OF EXISTING CLAIMS

GEORGE WASHINGTON LODE MINING CLAIMS

BLACK ROCK MINING DISTRICT

LOCATED BY STEVE LONCAR

T. 9 N. R. 3 W.

Book 125 Record of Mines

AT page 374-380

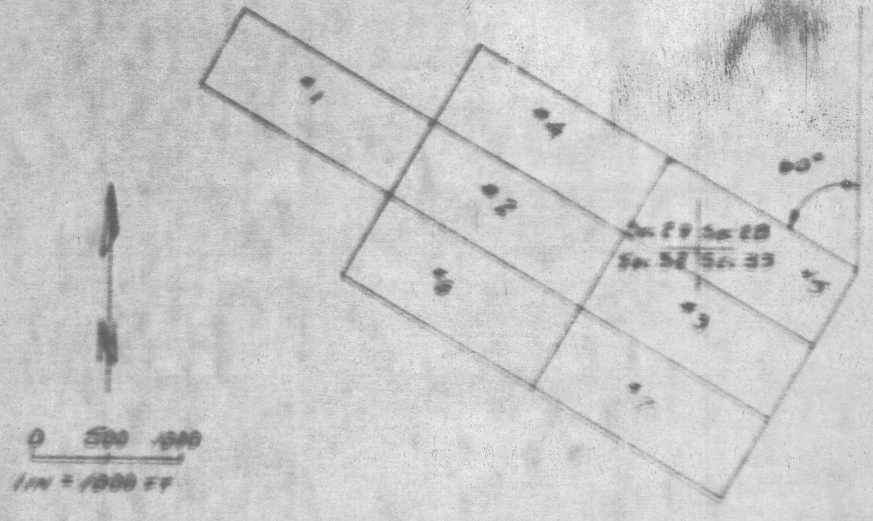

OWNER:

[illegible]

BOOK 1337 PAGE 92

STATE OF ARIZONA, County of Yavapai—ss 14124
I do hereby certify that the within instrument was filed and recorded at the request of Jack Devault
on MAY 17 79-8 45 AM o'clock — Book 1216 Official Records Page 638
Records of Yavapai County, Arizona. WITNESS my hand and official seal the day and year first above written.
PATSY C. MINNEY, County Recorder
By Linda Weeter Deputy

OWNERSHIP: Jack & Dorothy Devault
Box 1498
Wickenburg, Arizona 85358

LOCATION: Gila and Salt River Meridian
Yavapai County, Arizona
Section 22
Range 3 West
Township 9 North

TYPE OF CLAIM: Lode 1500' x 600'

SCALE: 1" = 1000'

4 Sc

NAME OF CLAIMS:

GOLD BAR NO. 10, Book841, page 642
GOLD BAR NO. 72, Book 849, page 519
GOLD BAR NO. 71, Book 849, page 518
GOLD BAR NO. 70, Book 849, page 517

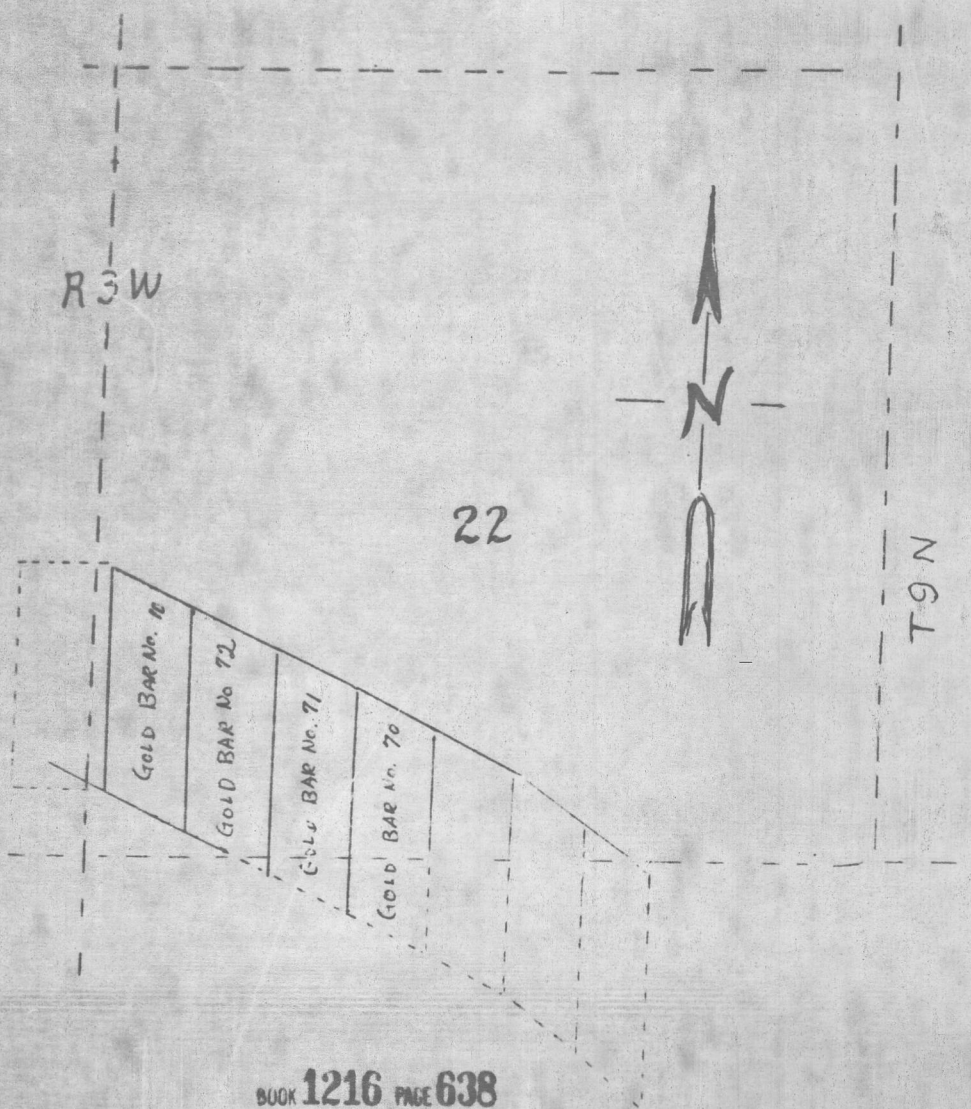

STATE OF ARIZONA, County of Yavapai—ss 14125
I do hereby certify that the within instrument was filed and recorded at the request of Jack Devault
on MAY 17 79 8:45 AM o'clock — Book 1216 Official Records Page 639
Records of Yavapai County, Arizona. WITNESS my hand and official seal the day and year first above written.
PATSY C. JENNEY County Recorder
By [signature] Deputy

OWNERSHIP: Jack & Dorothy Devault
Box 1498
Wickenburg, Arizona 85358

LOCATION: Gila and Salt River Meridian
Yavapai County, Arizona
Section 27
Range 3 West
Township 9 North

TYPE OF CLAIM: Lode 1500' x 600'

SCALE: 1" = 1000'

NAME OF CLAIMS:

GOLD BAR NO. 1, Book 841, page 633
GOLD BAR NO. 3, Book 841, page 635
GOLD BAR NO. 4, Book 841, page 636
GOLD BAR NO. 5, Book 841, page 637
GOLD BAR NO. 6, Book 841, page 638
GOLD BAR NO. 7, Book 841, page 639
GOLD BAR NO. 8, Book 841, page 640
GOLD BAR NO. 9, Book 841, page 641
GOLD BAR NO. 20, Book 841, page 652
GOLD BAR NO. 21, Book 841, page 653
GOLD BAR NO. 22, Book 841, page 654
GOLD BAR NO. 23, Book 841, page 655
GOLD BAR NO. 24, Book 841, page 656
GOLD BAR NO. 25, Book 841, page 657
GOLD BAR NO. 26, Book 841, page 658
GOLD BAR NO. 28, Book 893, page 277
GOLD BAR NO. 65, Book 849, page 512
GOLD BAR NO. 66, Book 849, page 513
GOLD BAR NO. 67, Book 849, page 514
GOLD BAR NO. 68, Book 849, page 515
GOLD BAR NO. 69, Book 849, page 516
LITTLE BEAR, Book 147, page 319
HOME FRACTION, Book 742, page 724

1403

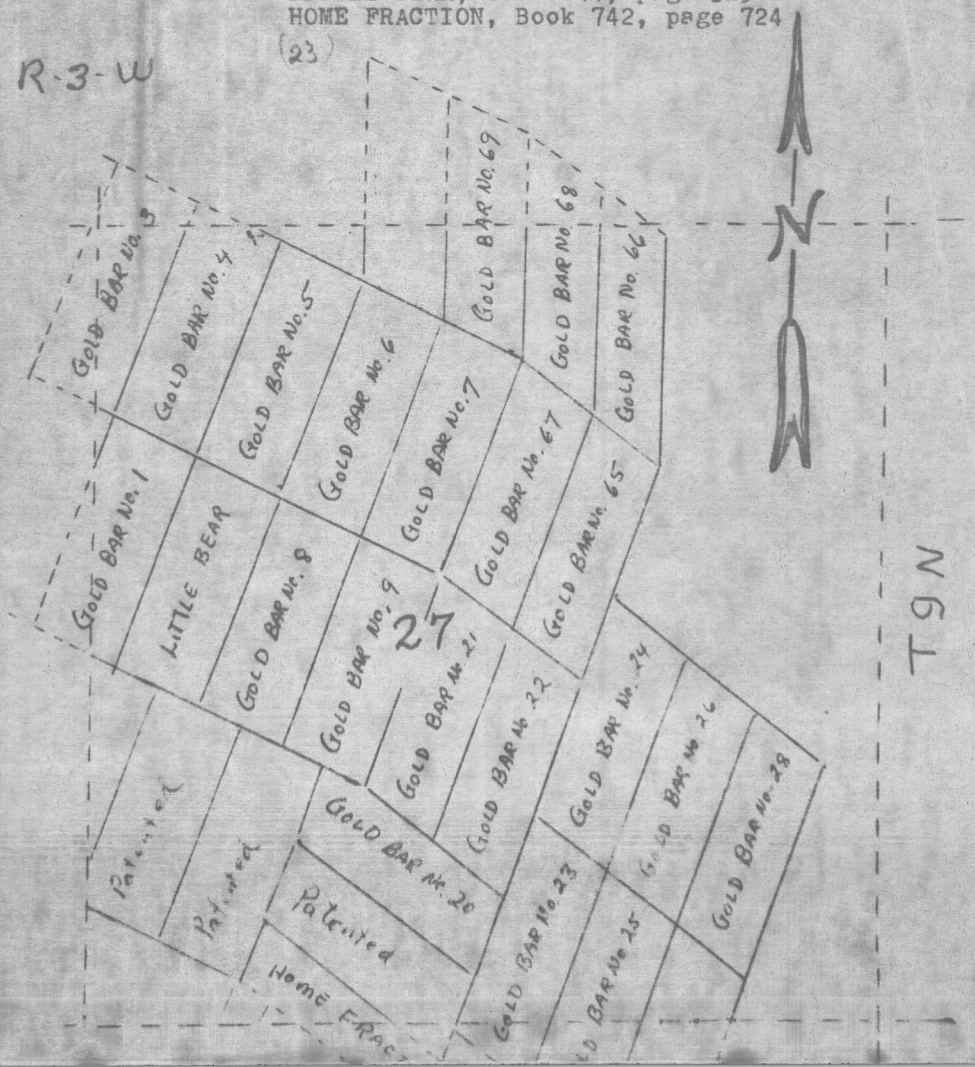

STATE OF ARIZONA, County of Yavapai—ss **14126**

I do hereby certify that the within instrument was filed and recorded at the request of Jack Devault

on NOV 17 '79 -8 45 AM o'clock — Book 1216 Official Records Page 640

Records of Yavapai County, Arizona. WITNESS my hand and official seal the day and year first above written.

PATSY C. JENNEY, County Recorder

By _____ Deputy

RECORDER OF YAVAPAI COUNTY ARIZONA

OWNERSHIP: Jack & Dorothy Devault
Box 1498
Wickenburg, Arizna 85358

LOCATION: Gila and Salt River Meridian
Yavapai County, Arizona
Section: Section 28
Township 9, North
Range 3 West

TYPE OF CLAIM: Lode 1500' x 600'

SCALE: 1" = 1000'

NAME OF CLAIMS

GOLD BAR NO. 2, Book 841, page 634
GOLD BAR NO. 13, Book 841, page 645
GOLD BAR NO. 15, Book 841, page 647
GOLD BAR NO. 16, Book 841, pgae 648
GOLD BAR NO. 17, Book 841, page 649
GOLD BAR NO. 18, Book 841, page 650
GOLD BAR NO. 19, Book 841, page 651
GOLD BAR NO. 43, Book 841, page 673
GOLD BAR NO. 44, Book 841, page 674
GOLD BAR NO. 45, Book 841, page 675
GOLD BAR NO. 46, Book 841, page 676
GOLD BAR NO. 47, Book 841, page 677
GOLD BAR NO. 48, Book 845, page 32
GOLD BAR NO. 49, Book 845, page 33
GOLD BAR NO. 50, Book 845, page 34
GOLD BAR NO. 51, Book 845, page 35
GOLD BAR NO. 52, Book 845, page 36
GOLD BAR NO. 53, Book 845, page 37
GALBRETH NO. 2, Book 742, page 727
WHITE BLAZE NO. 2, Book 742, page 726
CHARM NO. 2, Book 742, pages 725

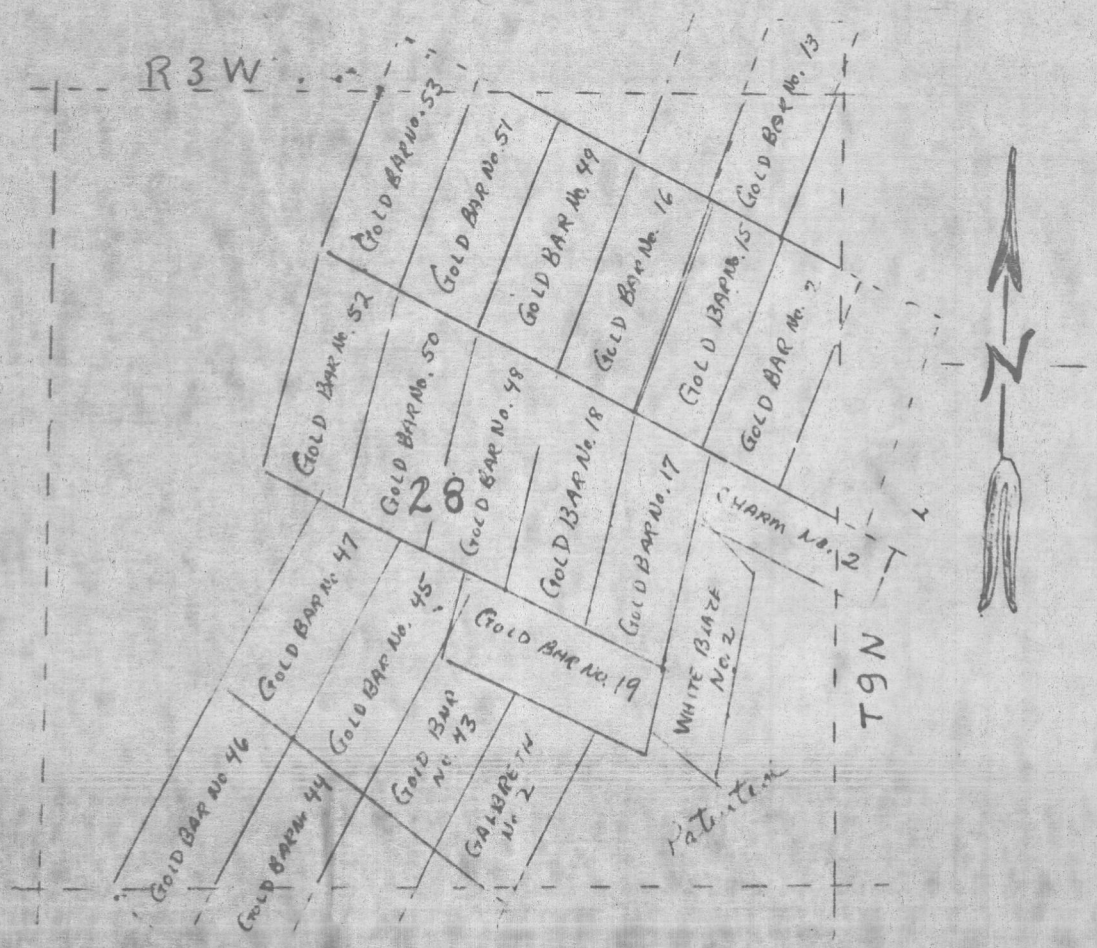

STATE OF ARIZONA, County of Yavapai—ss 14127

I do hereby certify that the within instrument was filed and recorded at the request of Jack Devault

on MAY 1/ 79 - 8 45 AM o'clock — Book 1216 Official Records Page 641

Records of Yavapai County, Arizona. WITNESS my hand and official seal the day and year first above written.

PATSY C. JENNEY, County Recorder

By [signature] Deputy

OWNERSHIP: Jack & Dorothy Devault
Box 1498
Wickenburg, Az. 85358

Location: Gila and Salt River Meridian
Yavapai County, Arizona
Section: R-3-W, T-9-N
Section: 33

TYPE OF CLAIM: Lode

SCALE: 1" = 1000'

NAME OF CLAIMS

GOLD BAR NO. 29, Book 841, page 659
GOLD BAR NO. 31, Book 841, page 661
GOLD BAR NO. 33, Book 841, page 663
GOLD BAR NO. 35, Book 841, page 665
GOLD BAR NO. 37, Book 841, page 667
GOLD BAR NO. 39, Book 841, page 669
GOLD BAR NO. 40, Book 841, page 670
GOLD BAR NO. 41, Book 841, page 671
GOLD BAR NO. 42, Book 841, page 672
LITTLE JOHN NO. 2, Book 742, page 729
LITTLE JOHN NO. 3, Book 742, page 730
LITTLE JIM NO. 2, Book 742, page 715
LITTLE JIM NO. 3, Book 742, page 716
ROBERT NO. 2, Book 742, page 717
BENNETT NO. 2, Book 742, page 728

10.00

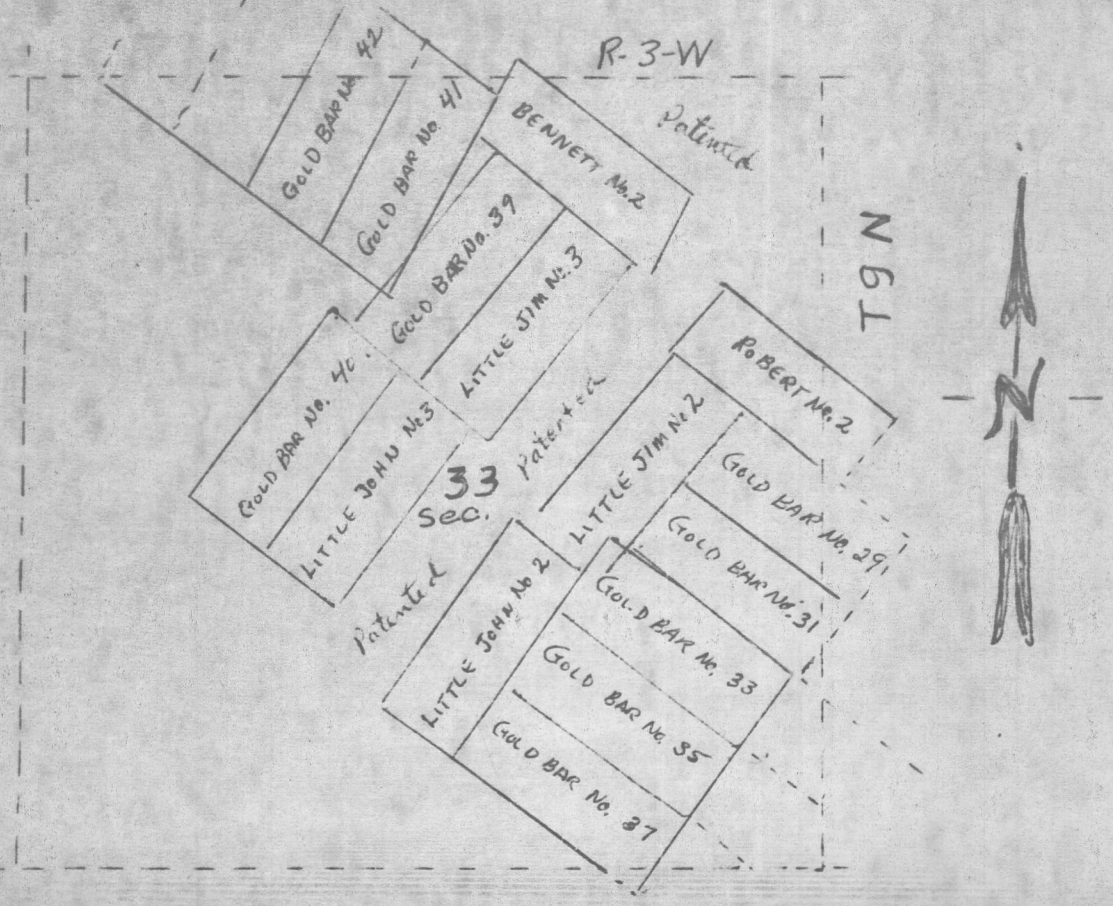

STATE OF ARIZONA County of Yavapai 14125

I do hereby certify that the within instrument was filed and recorded at the request of Jack Devault

on NOV 17 79 8 45 AM o'clock — Book 1216 Official Records Page 642

Records of Yavapai County, Arizona. WITNESS my hand and official seal the day and year first above written.

JENNEY County Recorder

By

RECORDED IN OFFICIAL RECORDS OF YAVAPAI COUNTY ARIZONA

1250

OWNERSHIP: Jack & Dorothy Devault
Box 1498
Wickenburg, Az. 85358

LOCATION: Gila and Salt River Meridian
Yavapai County, Arizona
Section: Section 34
Range 3 West
Township 9 North

TYPE OF CLAIM: Lode 1500'x 600'

SCALE: 1" = 1000'

NAME OF CLAIMS

GOLD BAR NO. 27, Book 893, page 276
GOLD BAR NO. 30, Book 841, page 660
GOLD BAR NO. 32, Book 841, page 662
GOLD BAR NO. 34, Book 841, page 664
GOLD BAR NO. 57, Book 845, page 41
GOLD BAR NO. 58, Book 845, page 42
GOLD BAR NO. 59, Book 845, page 43
GOLD BAR NO. 60, Book 845, page 44
GOLD BAR NO. 61, Book 845, page 45
GOLD BAR NO. 62, Book 845, page 46
GOLD BAR NO. 63, Book 845, page 47
GOLD BAR NO. 64, Book 845, page 48
THE HOME NO. 2, Book 742, page 723
BUTTON NO. 2, Book 742, page 722
CROWN NO. 2, Book 742, page 721
GREEN MONSTER, Book 273, Book 419
GREEN MONSTER NO.2, Book 742, page 720
RED WONDER NO. 2, Book 742, page 718
RED WONDER NO. 3, Book 742, page 719
HOME FRACTION, Book 742, page 724

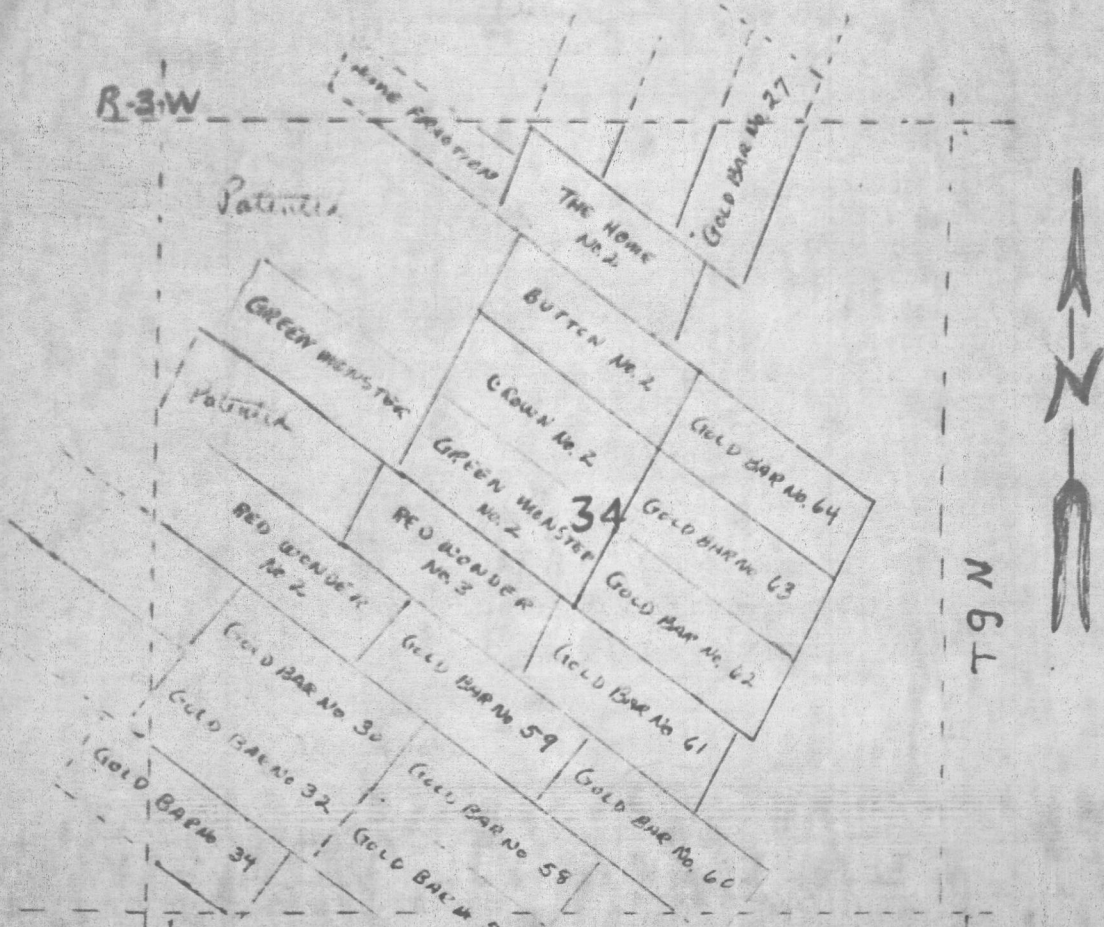

STATE OF ARIZONA, County of Yavapai—ss 6686

I do hereby certify that the within instrument was filed and recorded at the request of Shane Parten

on MAR 3 '80-12 20 PM o'clock ___ Book 1282 Official Records Page 309-310

Records of Yavapai County, Arizona. WITNESS my hand and official seal the day and year first above written.

PATSY C. JENNEY, County Recorder

By Andrea Schnoebel, Deputy

RECORDER YAVAPAI COUNTY ARIZONA

When recorded mail to:

Witness my hand and official seal.

County Recorder

By _____ Deputy Recorder

Fee: $ 3-

NOTICE OF MINING CLAIM LOCATION

1. ☐ Location ☐ Amendment ☐ Relocation

☐ Placer ☐ Lode ☐ Millsite ☐ Tunnelsite

2. The name and address of the Locator is

Shane Parten and Ben Dennis for Ranch Challenge
Name

P.O. Drawer H
Address

Wickenburg, Arizona 85358
City State Zip

4. The name of the claim is Ranch Challenge #1

5. The date of the location is January 18, 1980

6. The claim is 1500 feet long and 300/600 feet wide. The distance from the Location monument to each end of the claim is 20 feet in a northwesterly direction and 1480 feet in a southeasterly direction.

7. The general course of the claim is from the northwesterly to the southeasterly.

8. The location of the claim is in Section 22 & 27 Township 9N, Range 3W Gatewood, Black Rock Mining District, Yavapai County, Arizona.

9. If amending or relocating, the previous claim name was _____ recorded in Docket _____, Book _____, _____ Mining District, _____ County, Arizona.

10. The location of the claim with reference to a natural object or permanent monument is 1200 feet in a southwesterly direction from Black Mountain to the northwest corner of the claim.

BOOK 1282 PAGE 309

Date March 3, 1980

Signature

© Forms, Inc., 51 West Madison Street, Phoenix, Arizona 85003 / (602) 253-6612 / Form 39

STATE OF ARIZONA, County of Yavapai—ss 14123

I do hereby certify that the within instrument was filed and recorded at the request of Jack Devault

on MAY 17 79 -8 45 AM o'clock Book 1216 Official Records Page 637

Records of Yavapai County, Arizona. WITNESS my hand and official seal the day and year first above written.

PATSY C. JENNEY, County Recorder

Linda Weldon Deputy

OWNERSHIP: Jack & Dorothy Devault
Box 1498
Wickenburg, Arizona 85358

LOCATION: Gila and Salt River Meridian
Yavapai County, Arizona
Section 21
Range 3 West
Township 9 North

Type of Claim: Lode 1500' x 600'

SCALE: 1" = 1000'

NAME OF CLAIMS:

GOLD BAR NO. 11, Book 841, page 643
GOLD BAR NO. 12, Book 841, page 644
GOLD BAR NO. 14, Book 841, page 646

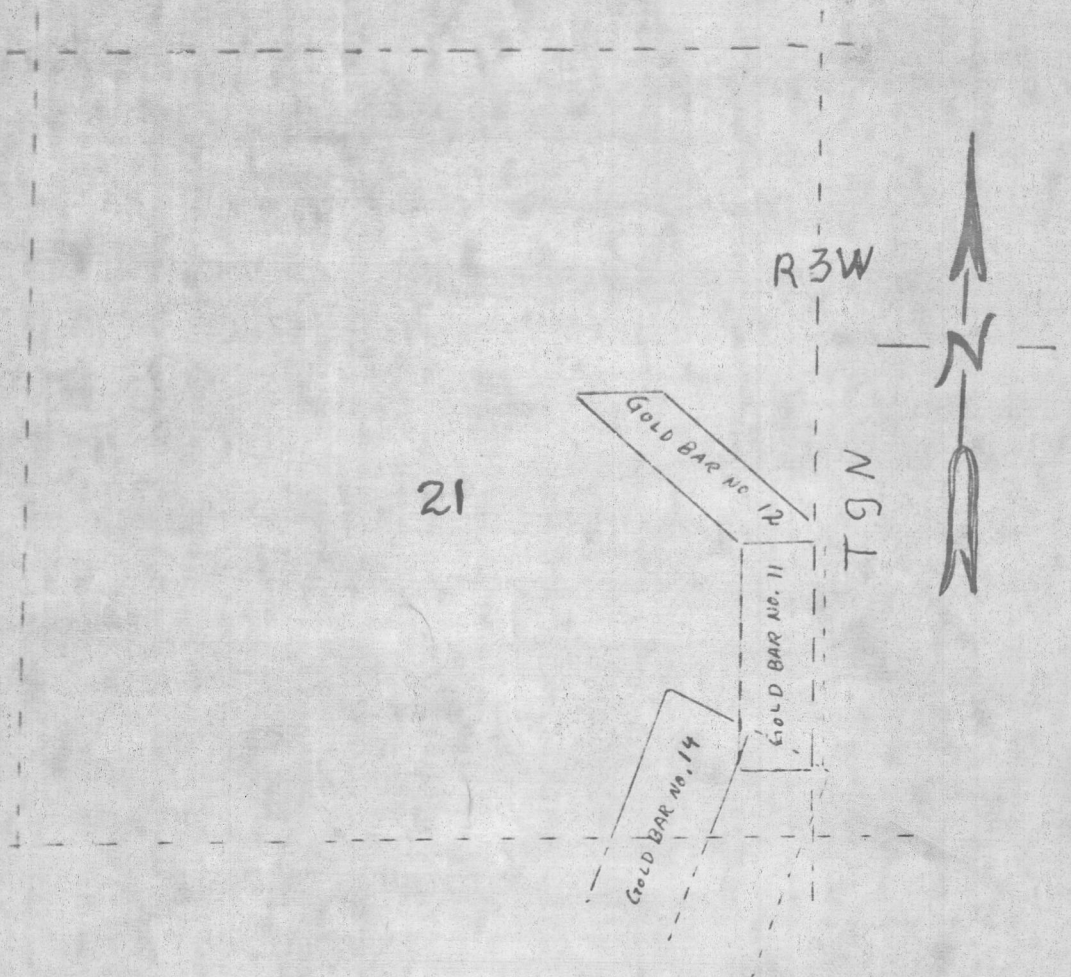

BOOK 1216 PAGE 637

MAP OF MINING CLAIM LOCATION

1. The name of the claim is Ranch Challenge #1

2. The northwest corner of the claim is 1200 feet in a southwesterly direction to a survey monument or permanent natural object described as Black Mountain

3. The type of location monument is 1x2 4' long in stone monument
   The type of corner and end monuments are 1x2 4' long in stone monuments

4. The bearing and distance between the corners of the claim are beginning at the northwest corner of the claim, 1500 feet in a southeasterly direction to the northeast corner, then 600 feet in a southwesterly direction to the southeast corner, then 1500 feet in a northwesterly direction to the southwest corner, then 300 feet in a northeast direction to the point of beginning.

MAP

One inch = One thousand feet

North Arrow ↑

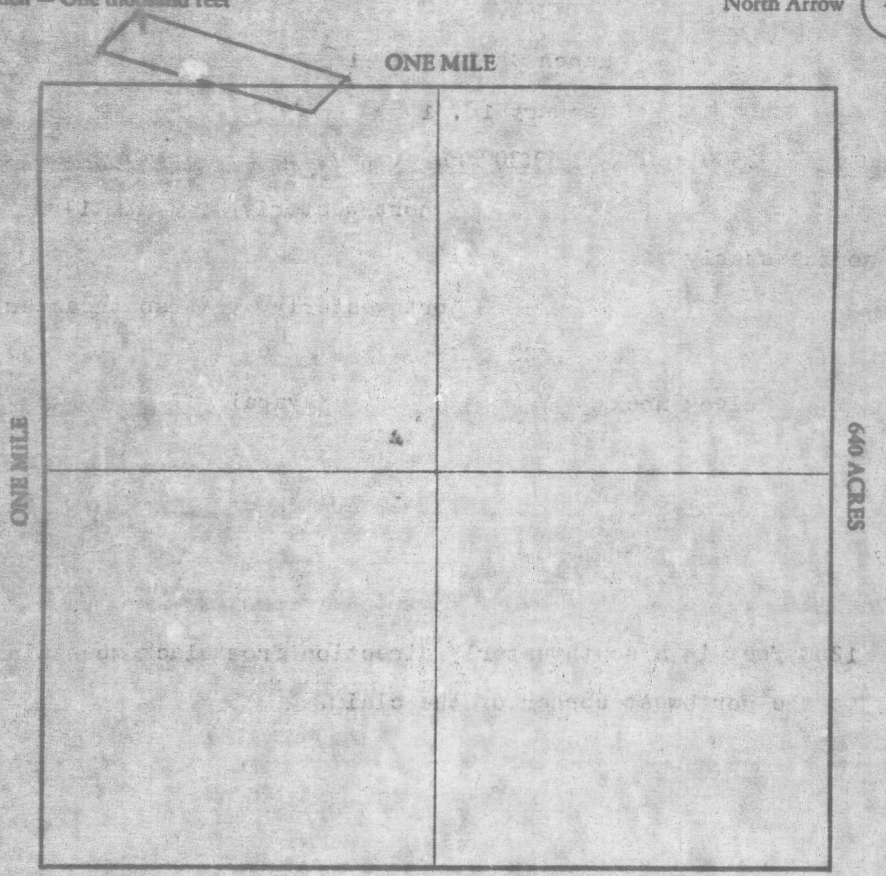

Section 22 & 27 Range 3W Township 9N, G&SRB&M

Date March 3, 1980

BOOK 1282 PAGE 310

B Davis Shaw Porter
Signature

STATE OF ARIZONA, County of Yavapai—ss 36769

I do hereby certify that the within instrument was filed and recorded at the request of Quest Inc on OCT 23 '81 - 10 00 AM o'clock ..... book 1419 Official Records Page 447 Records of Yavapai County, Arizona. WITNESS my hand and official seal the day and year first above written.

PATSY C. JENNEY, County Recorder

By [signature] Deputy

3-

RECORDER YAVAPAI COUNTY ARIZONA

LODE MINE CLAIM

LOCATOR Quest Inc.

ADDRESS P.O. Box 495 - APACHE Jct AZ - 85220

CLAIM NAME Amazon # 1 DATE OF LOCATION Oct. 10 1981

MINING DISTRICT BLACK ROCK, YAVAPIA COUNTY OF ARIZONA

THE CLAIM IS 1320 FEET LONG AND 528 FEET WIDE

THE DISCOVERY CORNER IS THE N.W. CORNER OF THE CLAIM.

THE CLAIM IS TIED TO A NATURAL OR MAN MADE MONUMENT AS FOLLOWS.

THE DISCOVERY CORNER IS 0 FEET South AND 1320 FEET East

FROM N.W. CORNER OF SEC 27, T 9N, R 3W AND LIES IN

THE NW-4 OF THE SECTION. THE COURSE OF THE CLAIM RUNS FROM

EAST TO WEST.

ALL CLAIM MONUMENTS ARE POSTS
4 FOOT HIGH BY 2 INCHES X 2 INCHES

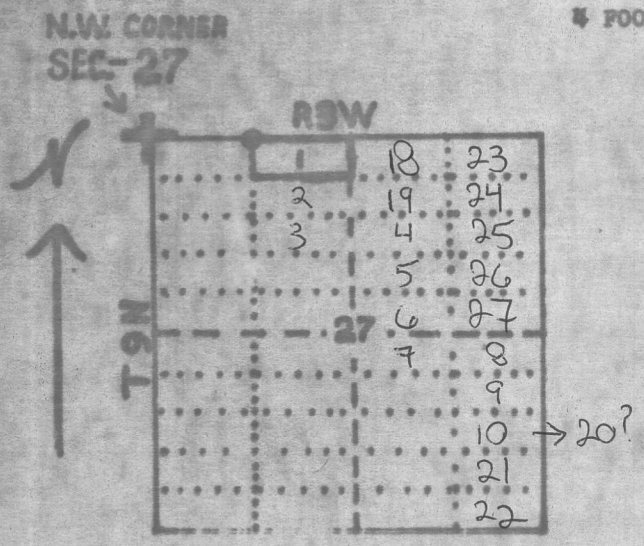

0=discovery corner
Scale 1"=2000 Ft.

DATED AND POSTED
ON THE GROUND
THIS 10 DAY OF
OCTOBER 1981
BY H. E. Best

FOR QUEST INC.
P.O. BOX 495
apache, Jct., AZ.
85220

BOOK 1419 PAGE 447

MAP OF MINING CLAIM LOCATION

MAP

One inch = One thousand feet

North Arrow

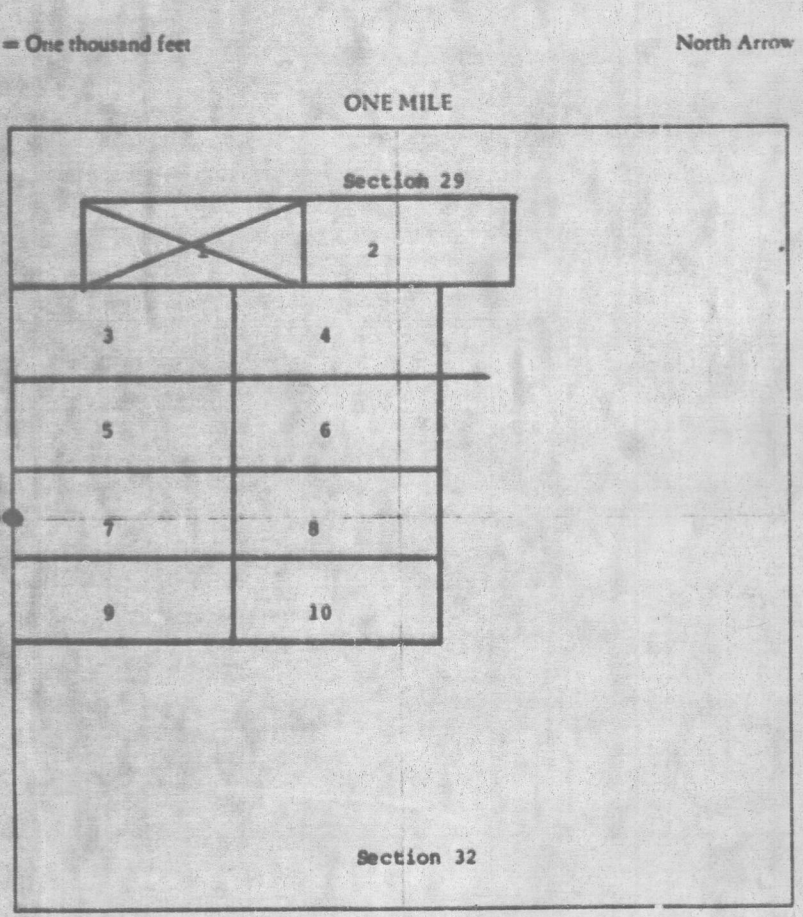

#1

Section 29 Range 3W Township 9N G&SRB&M

Date December 31, 1981

BOOK 1433 PAGE 857 Ann F. Olsen
Signature

Morgan Butte 7.5

Red Bluff - Gold Bar -

T9N
R3W

Sec 26, 27, 34, 35

T8N 2, 1, 11, 12
R3W

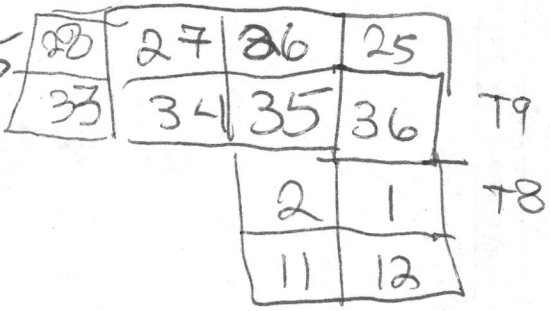

Sec 36 open

Load Files

RB

37368 ✓
46719 ✓
95518 ✓
101896 ✓
all placer 107631 ✓
111485 ✓
118954 ✓
107631

26723 ✓
101733 ✓
22952 ✓
114872 ✓
6631 ✓
70434 ✓
66192 ✓

Cas

34321
38883
111630
76704
129546

145053

Sec 25

111485

Bronco Bill Group.

R.B. Mines

9/18/80 → no Assess.

Sec 26

Placer

118954

Ranch Chall. 7→8

Joe Kolvos

11/14/80 no Ass.

~~37368~~

111485

Gordolias Gdn

R.B Mines

9/18/80 no Ass.

Sec 27

37368 deVault.

5/11/73 → 1980

107631 Parton Shane

Placer

R. challng 3→5

3/3/80 → no Ass.

Sec. 27

140692

10/10/82

Amazon Gp.

Quest Inc

Amazon 1 -> 10

Quest Inc.
P.O. Box
4195
Apache Jcnt. AZ
85220

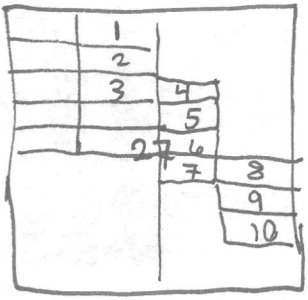

Sec 34 37368 DeVaul.

1962 → 1973 → 1980

Sec 35 46719

7/5/1979 → 1979

R.B. Mines

Nanny's Nook's

95518

11/1/79 → 1980

Longs Mines 1→4

Long Joanne

101896

4/13/80 → 1980

R.B Mines

107631

Ranch Challenge #9

Parton Shane 3/9/80

no 955

Sec 36 → No Claims