CONTACT INFORMATION
Mining Records Curator
Arizona Geological Survey
3550 N. Central Ave, 2nd floor
Phoenix, AZ, 85012
602-771-1601
http://www.azgs.az.gov
inquiries@azgs.az.gov

The following file is part of the Cambior Exploration USA Inc. records

ACCESS STATEMENT

These digitized collections are accessible for purposes of education and research. We have indicated what we know about copyright and rights of privacy, publicity, or trademark. Due to the nature of archival collections, we are not always able to identify this information. We are eager to hear from any rights owners, so that we may obtain accurate information. Upon request, we will remove material from public view while we address a rights issue.

CONSTRAINTS STATEMENT

The Arizona Geological Survey does not claim to control all rights for all materials in its collection. These rights include, but are not limited to: copyright, privacy rights, and cultural protection rights. The User hereby assumes all responsibility for obtaining any rights to use the material in excess of "fair use."

The Survey makes no intellectual property claims to the products created by individual authors in the manuscript collections, except when the author deeded those rights to the Survey or when those authors were employed by the State of Arizona and created intellectual products as a function of their official duties. The Survey does maintain property rights to the physical and digital representations of the works.

QUALITY STATEMENT

The Arizona Geological Survey is not responsible for the accuracy of the records, information, or opinions that may be contained in the files. The Survey collects, catalogs, and archives data on mineral properties regardless of its views of the veracity or accuracy of those data.

Alto Sec 12

61162 Bond Mining Trust
56668 R.R Cruse

Bond Mining Trust
c/o June Schmitz
Box 123
Sonoita AZ 85637

R.R. Cruse
1106 W Third ST
Weslaca TX 78596

Alto Area; S. Tyndall dist

B- 6

REPORT DATE: MAR 17, 1982 — UNITED STATES DEPARTMENT OF THE INTERIOR — PAGE NO: 4935
STATE: ARIZONA — PCN: LT892PP1 — BUREAU OF LAND MANAGEMENT

MERIDIAN: GILA-SALT R. — GEOGRAPHIC INDEX

TWNSHP	RANGE	SEC	SUBDV	GEO CTY	BLM DIST	SERIAL NO.	CASE TYPE	CLAIM NAME/NUMBER	CLAIMANT(S)	LEAD FILE	COUNTY BOOK;PAGE	LOCATION DATE	LATEST ASSMT-YR	CASE CLOSED
21 S	14 E	11	N2	23	2	63847	LD	JERSEY GIRL NO 4	BOND MINING TRUST	63803	6;170	3/07/1913	1981	
			NW			63848	LD	JERSEY GIRL NO 5		63803	6;172	1/30/1906	1981	
			NE			63849	LD	LAS JARITAS		63803	16;141	3/07/1913	1981	
			NE			63851	LD	LONE EAGLE		63803	18;449	3/31/1928	1981	
			SE			63852	LD	LUCKY LINDBERG		63803	18;450	3/31/1928	1981	
			NE			63853	LD	LUCKY LULIEY		63803	22;341	12/20/1928	1981	
			NW			63866	LD	PROMONTORIO		63803	16;140	3/07/1913	1981	
			NE			63875	LD	RUBY SILVER		63803	16;645	1/08/1916	1981	
			NE			63876	LD	SILVER SADIE		63803	18;37	3/02/1916	1981	
			NE			63877	LD	SISTER SUSIE		63803	18;23	3/02/1916	1981	
			NE			63881	LD	+T		63803	11;57	3/15/1909	1981	
			NE			63885	LD	STEPHANITE SADDLE		63803	25;105	7/02/1935	1981	
			E2			63886	LD	THE RED SCHOOL HOUSE		63803	18;125	9/29/1916	1981	
			NE			63889	LD	BUENA VENTURA		63803	16;100	1/01/1913	1981	
		12	E2			56668	LD	SAN RAMON	CRUSE ROBERT R		27;540	4/28/1953	1980	→ 1981
			E2			56669	LD	SAN RAMON NO 2		56668	27;541	4/28/1953	1980	
			E2			56670	LD	SAN RAMON NO 3		56668	27;542	4/28/1953	1980	
			NW			61169	LD	DEBBIE JJ	BOND MINING TRUST	61162	260;240	7/02/1979	1981	
			ALL			63805	LD	ALABAMA MAID		63803	35;132	10/30/1937	1981	
			NE			63807	TS	APACHE HILL INL INL		63803	35;133	2/07/1938	1981	
			NE			63810	LD	ART GOBEL LODE		63803	22;381	1/22/1929	1981	
			N2			63814	LD	BOHLINGER		63803	22;342	12/20/1925	1981	
			N2			63820	LD	BURGOON NO 3		63803	6;176	2/01/1906	1981	
			NW			63821	LD	BURGOON NO 1		63803	6;173	1/13/1906	1981	
			NW			63822	LD	BURGOON NO 2		63803	6;175	2/01/1906	1981	
			NE			63823	LD	BURGOON NO 4		63803	6;178	1/17/1906	1981	
			LW			63837	LD	FLORIDA		63803	18;214	1/01/1917	1981	
			NE			63839	LD	GEORGE WILKINS		63803	25;124	7/13/1936	1981	
			NE			63843	LD	HUBERT WILKINS		63803	25;131	10/30/1937	1981	
			N2			63851	LD	LONE EAGLE		63803	18;449	3/31/1928	1981	
			SW			63852	LD	LUCKY LINDBERG		63803	18;450	3/31/1928	1981	
			NW			63853	LD	LUCKY LULIEY		63803	22;341	12/20/1928	1981	
			NW			63860	LD	MULATTO QUARTZ		63803	16;644	1/08/1916	1981	
			NW			63863	LD	OTTER		63803	11;62	6/11/1910	1981	
			N2			63869	LD	RAZORBACK		63803	7;522	3/26/1907	1981	
			NE			63870	LD	RED FOX		63803	11;64	1/08/1909	1981	
			NW			63874	LD	RIQUEZA		63803	16;943	1/09/1915	1981	
			NE			63875	LD	RUBY SILVER		63803	16;645	1/08/1916	1981	
			SE			63879	LD	SQUIRREL		63803	12;439	6/10/1910	1981	
			NW			63880	LD	SON OF DAVID		63803	22;341	12/20/1928	1981	
			N2			63884	LD	WANDERING JEW		63803	22;342	12/20/1928	1981	
			NW			63889	LD	BUENA VENTURA		63803	16;100	1/01/1913	1981	
		20	NW			68466	LD	GOLD CANYON	SANCHEZ REYNALDO B ALVAREZ JOE		021;273	1/31/1960	1980	
			NW			68467	LD	EL CHICO	SANCHEZ REYNALDO B ALVAREZ JOE	68466	021;274	1/31/1960	1980	

» » DISCLOSURE» » ALL INFORMATION RECEIVED IN THIS OFFICE MAY NOT YET BE LISTED ON THIS REPORT. NAMES AND ADDRESSES ARE ENTERED AS THEY APPEAR ON THE LOCATION NOTICE OR ARE ABBREVIATED TO FIT LIMITED SPACE; THEREFORE THEY MAY NOT APPEAR IN THE EXPECTED SEQUENCE.

C- 6

REPORT DATE: MAR 17, 1982 — UNITED STATES DEPARTMENT OF THE INTERIOR — PAGE NO: 4936
STATE: ARIZONA — PCN: LT892PP1 — BUREAU OF LAND MANAGEMENT

MERIDIA : GILA-SALT R. — GEOGRAPHIC INDEX

TWNSHP	RANGE	SEC	SUBDV	GEO CTY	BLM DIST	SERIAL NO.	CASE TYPE	CLAIM NAME/NUMBER	CLAIMANT(S)	LEAD FILE	COUNTY BOOK;PAGE	LOCATION DATE	LATEST ASSMT-YR	CASE CLOSED
23 S	14 E	18	SW	23	2	97763	LD	HECTOR 16	LEAF HAROLD		274;374	2/28/1980	1981	
			SW			97764	LD	LOT 9 CLAIM			274;620	3/29/1980	1981	
		21	SE			82155	LD	AU NO 1	HEYLMUN EDGAR B		266;213	10/12/1979	1980	
			SW			82156	LD	AU NO 2			266;214	10/12/1979	1980	
			SE			82157	LD	AU NO 3			266;215	10/12/1979	1980	
			SW			82158	LD	AU NO 4			266;216	10/12/1979	1980	
			SE			82159	LD	AU NO 5			266;217	10/12/1979	1980	
			SW			82160	LD	AU NO 6			266;218	10/12/1979	1980	
			SE			82161	LD	AU NO 7			266;219	10/12/1979	1980	
			SW			82162	LD	AU NO 8			266;220	10/12/1979	1980	
			SE			82163	LD	AU NO 9			266;221	10/12/1979	1980	
			SW			82164	LD	AU NO 10			266;222	10/12/1979	1980	
			SE			82165	LD	AU NO 11			266;223	10/12/1979	1980	
			SW			82166	LD	AU NO 12			266;224	10/12/1979	1980	
		27	SW			61848	LD	HUNGRY JACK	DELANEY ARTHUR B		077;532	4/17/1967	1980	
		28	NE			35955	LD	ANNIE NO 1	DETATO DONALD		253;624	3/08/1979	1981	
			N2			35956	LD	ANNIE NO 2		35955	253;625	3/08/1979	1981	
			NE			35957	LD	ANNIE NO 3		35955	253;626	3/08/1979	1981	
			N2			35958	LD	ANNIE NO 4		35955	253;627	3/08/1979	1981	
			NE			35959	LD	ANNIE NO 5		35955	253;628	3/08/1979	1981	
			N2			35960	LD	ANNIE NO 6		35955	253;629	3/08/1979	1981	
			NE			35961	LD	ANNIE NO 7		35955	253;630	3/08/1979	1981	
			N2			35962	LD	ANNIE NO 8		35955	253;631	3/08/1979	1981	
			NE			41844	LD	ANNIE NO.9			257;166	5/10/1979	1981	
			N2			41845	LD	ANNIE NO.10		41844	257;167	5/10/1979	1981	
			NE			41846	LD	ANNIE NO.11		41844	257;168	5/10/1979	1981	
			N2			41847	LD	ANNIE NO.12		41844	257;169	5/10/1979	1981	
			SE			58230	LD	UNCLE SAM	HAAS DAVID R	58229	160;287	6/29/1973	1980	
		33	NE			58229	LD	DUBA			160;286	6/29/1973	1980	
		34	NW			61847	LD	LITTLE ANNIE	DELANEY ARTHUR B		038;576	9/02/1962	1980	
			NW			103252	PL	DIRT RIVER	PIERSON ALEJANDRO		275;575	3/21/1980		
1 S	14.2 E	1	NW		7	50983	MS	MAX 14	RANCHERS EXPL. DVLMT	50970	359;790	3/07/1974	1980	
			NW			50984	MS	MAX 15		50970	359;791	3/11/1974	1980	
			NW			50985	MS	MAX 16		50970	359;792	3/11/1974	1980	
			NW			50986	MS	MAX 17		50970	359;793	3/11/1974	1980	
			NW			50987	MS	MAX 18		50970	359;794	3/07/1974	1980	
			NW			50988	MS	MAX 19		50970	359;795	3/07/1974	1980	
			NW			50989	MS	MAX 20		50970	359;796	3/07/1974	1980	
			NW			51004	MS	MAX 35		50970	359;811	4/29/1974	1980	
			NW			51005	MS	MAX 36		50970	359;812	4/29/1974	1980	
			NW			51006	MS	MAX 37		50970	359;813	4/29/1974	1980	
			NW			51007	MS	MAX 38		50970	359;814	4/29/1974	1980	
			NW			51008	MS	MAX 39		50970	359;815	3/08/1974	1980	
			NW			51009	MS	MAX 40		50970	359;816	3/08/1974	1980	
			NW			51010	MS	MAX 41		50970	359;817	3/08/1974	1980	
			NW			51011	MS	MAX 42		50970	359;818	3/07/1974	1980	

» » DISCLOSURE» » ALL INFORMATION RECEIVED IN THIS OFFICE MAY NOT YET BE LISTED ON THIS REPORT. NAMES AND ADDRESSES ARE ENTERED AS THEY APPEAR ON THE LOCATION NOTICE OR ARE ABBREVIATED TO FIT LIMITED SPACE; THEREFORE THEY MAY NOT APPEAR IN THE EXPECTED SEQUENCE.

T21S

BEAUREGARD

BONANZA "B"

BONANZA "D"

BONANZA "C"

MINNIE BOND

ALLEGHENY KING

GRAIB

MC DONALD

GUCHSON #2

BLACK BONANZA

GRAKING

MC DOKING

PITTSBURG KING

DOLLAR

BADGER

KEN JAMES

MELISSA

J. P. WISE

QUEEN ANNE'S

ORE

COVELLITE

HOG CAKE

OXY'S MICS

RED FOX #1

RED FOX #2

RED FOX #3

OTTER

RAZOR BACK

RED FOX

SILVER

MULATTO QUARTZ

BURGOON #1 #2

BURGOON #3

BURGOON #4

LILLEY

SON OF DAVID

BOHLINGER

BILL & JJ

WANDERING JEW

ART GOGGOL

RIQUEZA

HUGGET WILKINS

GEORGE WILKINS

LONE EAGLE

12

A MC 6116
BOOK 260 PAGE 21

Sec 35
R14E
T20S

THE TOG
PITLANQUE
COYOTE
JOSIAH BOND
COLLIA
JOSEPHINE (PAT.)
EMMA (PAT)
ALBERT
ASHURST
HOPE BOND
JOHN DENNIS
SIGGY
COBRE DE AGUA
TOM PULLIAM
LOST LOVE
DOLORES
SMITH
MARK SMITH
CUPRITE
JUDY
CARL HAYDEN
ESMERALDA
COBRE DE JOSEPHINE
EVEREADY
BONITE
VETA GRANDE
FAVOR DEL CIELO
COBRE ABAJO
ROACH
COMMANDER BYRD
FRANK LUKO
TENNANTITE
CARNATION
BEAUREGARD
MAJESTIC
SWEDE
OROSCO "A"
BONANZA "B"
KRS
JUNE SUNSITE
BONANZA "D"
OROSCO "B"
MINNIE BOND
BONANZA "C"
DAYTON "B"
MARY MICHELLE
QUEHASON #1
ALLEGHENY KING
GRAIB
DANDY RANDY
QUEHASON #2
BLACK BONANZA
GRAKING
MC DONALD
BLACK FOX
THE BETTER BUNCH
RED CARTER
RED CARTER #2
LAST DOLLAR
BADGER
KEN JAMES
MC DOKING
KRAUT
BURNT ORE
COVELLITE
MELISSA
J.P. WISE
TOLUACHI #2

Sec 1
R14E
T21S

Sec 2
R14E
T21S

RECEIVED
B.L.M. AZ STATE OFFICE
SEP 10 1979
10:00 A.M.
PHOENIX, ARIZONA

10:00 A.M.
PHOENIX, ARIZONA

Sec 2
R14E
T21S

SWEDE
KRJ
OROSCO "A"
JUNE SCHMITZ
BONANZA "D"
BONANZA "C"
MINNIE BOND
ALLEGHENY KING
GRAIB
OROSCO "B"
DAYTON "B"
MARY MICHELLE
QUEMASON #1
QUEMASON #2
BLACK BONANZA
GRAKING
MC DONALD
DANDY RANDY
BLACK FOX
THE BETTER BUNCH
RED GARTER
RED GARTER #2
LAST DOLLAR
BADGER
KEN JAMES
MC DOKING
J.P. WISE
KRAUT
BURNT ORE
COVELLITE
MELISSA
HOG CAKE
OXY'S MISS
TOLUACHI #2
WOLVERINE
SQUIRREL
ARKANSAS TRAVELER
RED FOX #1
RED FOX #2
RED FOX #3
AFTERGLOW
TOLUACHI
SISTER SUSIE
STEPHANITE SADDLE
OTTER
RAZOR BACK
RED FOX
JERSEY GIRL #5
JERSEY GIRL #4
SILVER SADIE
ROBY SILVER
MULATTO QUARTZ
BURGOON #3
BURGOON
JERSEY GIRL #3
+ T
BOB CAT
BURGOON #1
#2
LUCKY LULLEY
SON OF DAVID
BOHLINGER
WANDERING JEW
ART GOEB
BIG + JJ
RIQUEZA
HUBERT WILKINS
GEOR WIL
LONE EAGLE

12

FEE NO. 15860

STATE OF ARIZONA, County of Santa Cruz — SS.

I do hereby certify that the within instrument was filed and recorded at the request of June C. Schmitz on JUL 10 1979 A. D., 197 at 9:07 o'clock A M. Docket No. 260 Page 217-219 Records of Santa Cruz County, Arizona.

WITNESS my hand and official seal the day and year first above written.

G. ESPINOSA MORENO COUNTY RECORDER

By Mary Lou Sainz
CHIEF DEPUTY

Rhods Ranch area

Mono 116,117 Lesher, R.O. 80226
L.A. 1980

Sara Group Ruiz et al 76204
E.A. 1981

Joe Ruiz et al
P.O. Box 1777
Mammoth AZ 85618

7 8

20	19	9	10
17	18	8	9
16	15	5	6
13	14	4	3
12	11	1	2

1/4C

18 17

Lesher R.O.
3773 E Broadway
Tucson AZ 85716

Rhodes Ranch Area

L-16

REPORT DATE: MAR 17, 1982
STATE: ARIZONA PCN: LT892PP1

UNITED STATES DEPARTMENT OF THE INTERIOR
BUREAU OF LAND MANAGEMENT

PAGE NO: 5365

MERIDIAN: GILA-SALT R.

GEOGRAPHIC INDEX

-LEGAL DESCRIPTION- TWNSHP	RANGE	SEC	SUBDV	GEO CTY	BLM DIST	SERIAL NO.	CASE TYPE	CLAIM NAME/NUMBER	CLAIMANT(S)	LEAD FILE	COUNTY BOOK;PAGE	LOCATION DATE	LATEST ASSMT-YR	CASE CLOSED
8 S	19 E	18	NW	9	4	34017	LD	RAVEN NO. 26	NEWMONT EXPL LTD MAGMA COPPER CO EXXON CO	33845	517;268	9/09/1967	1981	
			NW			3408	LD	RAVEN NO. 27	NEWMONT EXPL LTD MAGMA COPPER CO EXXON CO	33845	517;269	9/09/1967	1981	
		23	NW			62996	LD	LAST CHANCE COPPER	BITTICK JOE L RUIZ WANDA		0;0	10/18/1979		
		31	SE			80244	LD	MONO #116	LESHER ROBERT O	80226	169;243	9/01/1971	1980	
			SW			80245	LD	MONO #117		80226	169;244	9/01/1971	1980	
		32	SW			80245	LD	MONO #117		80226	169;244	9/01/1971	1980	
			SW			80274	LD	MONO #146		80226	169;273	9/01/1971	1980	
			SE			80275	LD	MONO #147		80226	169;274	9/01/1971	1980	
		34	E2			80681	LD	ROAD CANYON #1	LACKNER EDDIE LACKNER NORMA LEE ROUSE MILLARD	80677	217;366	2/10/1979	1980	
			E2			80682	LD	ROAD CANYON #2	LACKNER EDDIE LACKNER NORMA LEE ROUSE MILLARD	80677	217;367	2/10/1979	1980	
			SE			80683	LD	ROAD CANYON #3	LACKNER EDDIE LACKNER NORMA LEE ROUSE MILLARD	80677	217;368	2/10/1979	1980	
			NE			80684	LD	ROAD CANYON #4	LACKNER EDDIE ROUSE MILLARD L	80677	217;369	2/10/1979	1980	
			SE			80685	LD	ROAD CANYON #5	LACKNER EDDIE ROUSE MILLARD L	80677	217;370	2/10/1979	1980	
			SE			80686	LD	ROAD CANYON #6	LACKNER EDDIE ROUSE MILLARD	80677	217;371	2/10/1979	1980	
			SE			80687	LD	ROAD CANYON #7	LACKNER EDDIE ROUSE MILLARD L	80677	217;372	2/10/1979	1980	
			SE			80688	LD	ROAD CANYON #8	LACKNER EDDIE ROUSE MILLARD L	80677	217;373	2/10/1979	1980	
			SE			80689	LD	ROAD CANYON #9	LACKNER EDDIE ROUSE MILLARD L	80677	217;374	2/10/1979	1980	
			SE			80690	LD	ROAD CANYON #10	LACKNER EDDIE ROUSE MILLARD L	80677	217;375	2/10/1979	1980	
		35	W2			80681	LD	ROAD CANYON #1	LACKNER EDDIE LACKNER NORMA LEE ROUSE MILLARD	80677	217;366	2/10/1979	1980	
			SW			80683	LD	ROAD CANYON #3	LACKNER EDDIE LACKNER NORMA LEE ROUSE MILLARD	80677	217;368	2/10/1979	1980	
9 S	19 E	6	NW			76234	LD	SARA #57	RUIZ JOE A RHODES T K WASKO DENNIS GARDNER J A	76204	133;305	6/13/1968	1981	

* * DISCLOSURE* * ALL INFORMATION RECEIVED IN THIS OFFICE MAY NOT YET BE LISTED ON THIS REPORT. NAMES AND ADDRESSES ARE ENTERED AS THEY APPEAR ON THE LOCATION NOTICE OR ARE ABBREVIATED TO FIT LIMITED SPACE; THEREFORE THEY MAY NOT APPEAR IN THE EXPECTED SEQUENCE.

M-16

REPORT DATE: MAR 17, 1982
STATE: ARIZONA PCN: LT892PP1

UNITED STATES DEPARTMENT OF THE INTERIOR
BUREAU OF LAND MANAGEMENT

PAGE NO: 5366

MERIDIAN: GILA-SALT R.

GEOGRAPHIC INDEX

-LEGAL DESCRIPTION- TWNSHP	RANGE	SEC	SUBDV	GEO CTY	BLM DIST	SERIAL NO.	CASE TYPE	CLAIM NAME/NUMBER	CLAIMANT(S)	LEAD FILE	COUNTY BOOK;PAGE	LOCATION DATE	LATEST ASSMT-YR	CASE CLOSED
9 S	19 E	6	NW	9	4	76235	LD	SARA #58	RUIZ JOE A RHODES T K WASKO DENNIS GARDNER J A	76204	132;195	4/20/1968	1981	
			NW			76236	LD	SARA #59	RUIZ JOE A RHODES T K WASKO DENNIS GARDNER J A	76204	133;306	6/13/1968	1981	
			NW			76237	LD	SARA #60	RUIZ JOE A RHODES T K WASKO DENNIS GARDNER J A	76204	132;196	4/20/1968	1981	
			SW			76238	LD	SARA #61	RUIZ JOE A RHODES T K WASKO DENNIS GARDNER J A	76204	133;307	6/13/1968	1981	
			SW			76239	LD	SARA #62	RUIZ JOE A RHODES T K WASKO DENNIS GARDNER J A	76204	133;308	6/13/1968	1981	
			SW			76240	LD	SARA #63	RUIZ JOE A RHODES T K WASKO DENNIS GARDNER J A	76204	133;309	6/13/1968	1981	
			SW			76241	LD	SARA #64	RUIZ JOE A RHODES T K WASKO DENNIS GARDNER J A	76204	133;310	6/13/1968	1981	
		7	NW			76238	LD	SARA #61	RUIZ JOE A RHODES T K WASKO DENNIS GARDNER J A	76204	133;307	6/13/1968	1981	
			NW			76240	LD	SARA #63	RUIZ JOE A RHODES T K WASKO DENNIS GARDNER J A	76204	133;309	6/13/1968	1981	
		13	NW			124565	LD	BOK NO 1	SUNCHIEF MINES CO	124562	335;808	2/16/1981		
			NW			124566	LD	BOK NO 2		124562	335;810	2/16/1981		
			NW			124567	LD	BOK NO 3		124562	335;812	2/16/1981		
			W2			124568	LD	BOK NO 4		124562	335;814	2/16/1981		
			W2			124569	LD	BOK NO 5		124562	335;816	2/16/1981		
			W2			124570	LD	BOK NO 6		124562	335;818	2/16/1981		
			W2			124571	LD	BOK NO 7		124562	335;820	2/16/1981		
			W2			124572	LD	BOK NO 8		124562	335;822	2/16/1981		
			W2			124573	LD	BOK NO 9		124562	335;824	2/16/1981		
		36	SE			104058	LD	OP #6	MORRISON JOE I	104053		3/18/1980		

* * DISCLOSURE* * ALL INFORMATION RECEIVED IN THIS OFFICE MAY NOT YET BE LISTED ON THIS REPORT. NAMES AND ADDRESSES ARE ENTERED AS THEY APPEAR ON THE LOCATION NOTICE OR ARE ABBREVIATED TO FIT LIMITED SPACE; THEREFORE THEY MAY NOT APPEAR IN THE EXPECTED SEQUENCE

A MC 80226

MAP OF MONO MINING CLAIMS

One inch = fifteen hundred fe

RECEIVED
B.L.M. AZ STATE OFFICE
OCT 18 1979
10:00 A.M.
PHOENIX, ARIZONA

ONE MILE

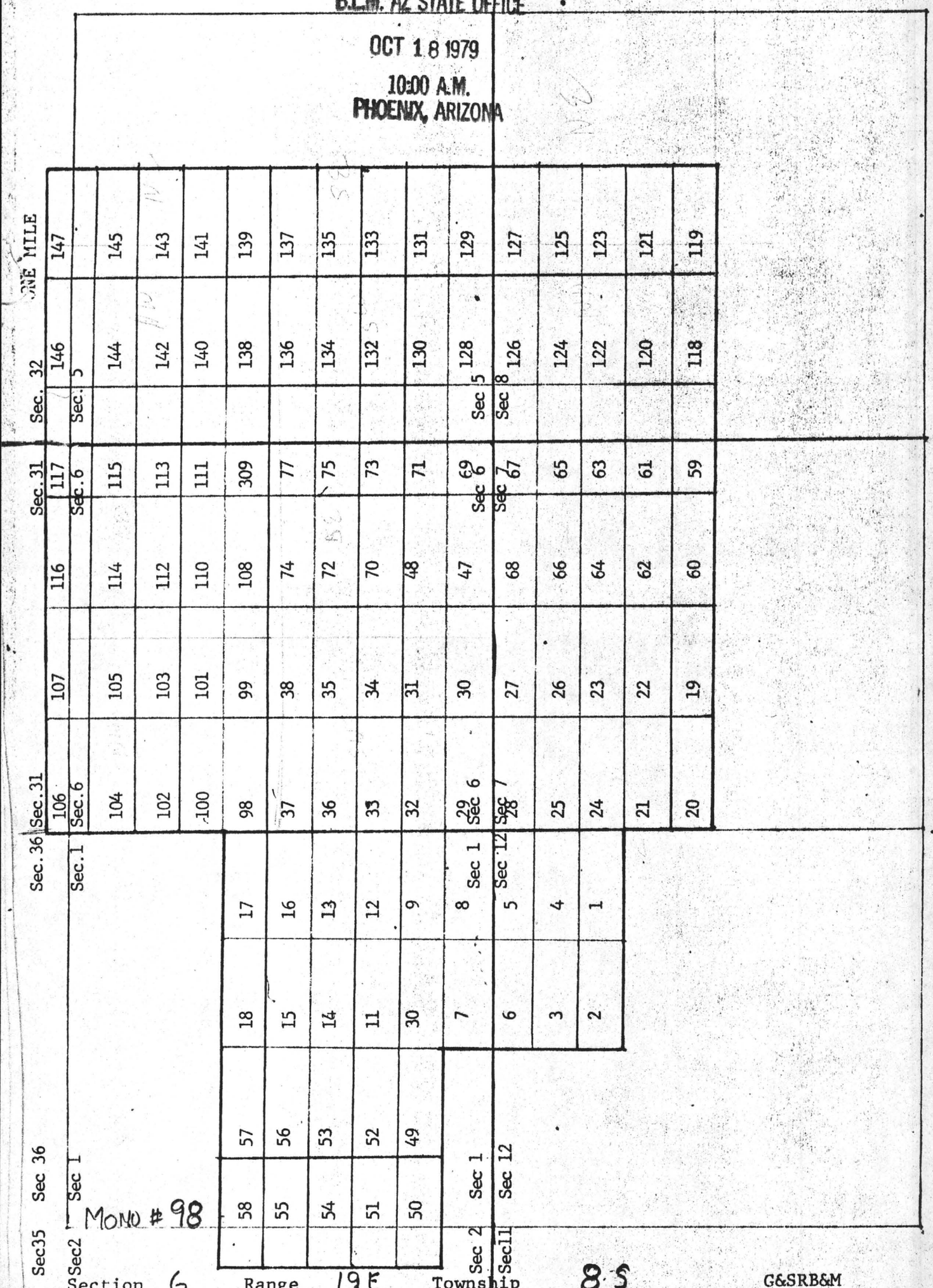

MONO # 98

Section 6 Range 19E Township 8S G&SRB&M

Signature Joe A Ruiz

Rhodes Ranch Area

T8S R18E

	NE 1/4	36	T8S R18E	(State)	
	N1/2	12	T8S R18E	(Private)	
[Newmont, Exxon Magma Cu Co.]	S1/2	12	T8S R18E	(BLM)	last assess. 1981
	all	13			
	S1/2	31	T8S R19E	(F.S.)	(20) p 5365
	N1/2	6	T9S R19E	(F.S)	p 5366
	7, 18		T9S R19E	(F.S on 7) (State on 18)	p 5366.

16 to 1 Mine

SE 1/4	10	T10S R19E	(?)	p 5368
SW 1/4	11			
E1/2	15			
W1/2	14			

Red Rover Mine Area

27 & 28	T8N R5E	(F.S. & patt)	(2) p 401

Phoenix Mine

3 & 4	T6N R4E	(Private-all)

16 to 1 · (none showing in 10, 11, 15, 14

N-16

REPORT DATE: MAR 17, 1982 UNITED STATES DEPARTMENT OF THE INTERIOR PAGE NO: 536
STATE: ARIZONA PCN: LT892PP1 BUREAU OF LAND MANAGEMENT

MERIDIAN: GILA-SALT R. GEOGRAPHIC INDEX

-LEGAL DESCRIPTION- TWNSHP	RANGE	SEC	SUBDV	GEO BLM CTY DIST	SERIAL CASE NO.	TYPE	CLAIM NAME/NUMBER	CLAIMANT(S)	LEAD FILE	COUNTY BOOK;PAGE	LOCATION DATE	LATEST ASSMT-YR	CASE CLOSED
9 S	19 E	36	SE	9 4	104058	LD	OP 06	MORRISON MARY MENDENHALL EV	104053		3/18/1980		
			SE		104060	LD	OP 08	MORRISON JOE I MORRISON MARY MENDENHALL EV	104053		3/18/1980		
			E2		104367	LD	OP 010	MORRISON JOE I MORRISON MARY MENDENHALL EV	104366		3/18/1980		
			NE		104369	LD	OP 012	MORRISON JOE I MORRISON MARY MENDENHALL EV	104366		3/18/1980		
			SE		104371	LD	OP 014	MORRISON JOE I MORRISON MARY MENDENHALL EV	104366		3/18/1980		
			NE		104373	LD	OP 016	MORRISON JOE I MORRISON MARY MENDENHALL EV	104366		3/18/1980		
			NE		104374	LD	OP 017	MORRISON JOE I MORRISON MARY MENDENHALL EV	104366		3/18/1980		
			NE		104375	LD	OP 018	MORRISON JOE I MORRISON MARY MENDENHALL EV	104366		3/18/1980		
			NE		104376	LD	OP 019	MORRISON JOE I MORRISON MARY MENDENHALL EV	104366		3/18/1980		
			NE		104377	LD	OP 020	MORRISON JOE I MORRISON MARY MENDENHALL EV	104366		3/18/1980		
			NE		124562	TS	RATTLER TANK MS NO 1	SUNCHIEF MINES CO		335;702	2/16/1981		
			NE		124563	TS	RATTLER TANK MS NO 2		124562	335;704	2/16/1981		
			NE		124564	TS	RATTLER TANK MS NO 3		124562	335;706	2/16/1981		
			NE		124574	LD	RST NO 1		124562	335;682	2/16/1981		
			NE		124575	LD	RST NO 2		124562	335;684	2/16/1981		
			NE		124576	LD	RST NO 3		124562	335;686	2/16/1981		
			NE		124577	LD	RST NO 4		124562	335;688	2/16/1981		
			E2		124580	LD	RST NO 7		124562	335;694	2/16/1981		
			E2		124581	LD	RST NO 8		124562	335;696	2/16/1981		
			E2		124582	LD	RST NO 9		124562	335;698	2/16/1981		
			E2		124583	LD	RST NO 10		124562	335;700	2/16/1981		
10 S	19 E	1	NE		104054	LD	OP 02	MORRISON JOE I MORRISON MARY MENDENHALL EV	104053		3/18/1980		
			NE		104056	LD	OP 04	MORRISON JOE I MORRISON MARY MENDENHALL EV	104053		3/18/1980		

** DISCLOSURE ** ALL INFORMATION RECEIVED IN THIS OFFICE MAY NOT YET BE LISTED ON THIS REPORT. NAMES AND ADDRESSES ARE ENTERED AS THEY APPEAR ON THE LOCATION NOTICE OR ARE ABBREVIATED TO FIT LIMITED SPACE; THEREFORE THEY MAY NOT APPEAR IN THE EXPECTED SEQUENCE.

O-16

REPORT DATE: MAR 17, 1982 UNITED STATES DEPARTMENT OF THE INTERIOR PAGE NO: 5368
STATE: ARIZONA PCN: LT892PP1 BUREAU OF LAND MANAGEMENT

MERIDIAN: GILA-SALT R. GEOGRAPHIC INDEX

-LEGAL DESCRIPTION- TWNSHP	RANGE	SEC	SUBDV	GEO BLM CTY DIST	SERIAL CASE NO.	TYPE	CLAIM NAME/NUMBER	CLAIMANT(S)	LEAD FILE	COUNTY BOOK;PAGE	LOCATION DATE	LATEST ASSMT-YR	CASE CLOSED
10 S	19 E	1	NE	9 4	104062	LD	JP 02	MORRISON JOE I MORRISON MARY MENDENHALL EV	104053		3/06/1980		
			SE		104064	LD	JP 04	MORRISON JOE I MORRISON MARY MENDENHALL EV	104053		3/06/1980		
			SE		104066	LD	JP 06	MORRISON JOE I MORRISON MARY MENDENHALL EV	104053		3/06/1980		
			SE		104068	LD	JP 08	MORRISON JOE I MORRISON MARY MENDENHALL EV	104053		3/06/1980		
			SE		104070	LD	JP 010	MORRISON JOE I MORRISON MARY MENDENHALL EV	104053		3/06/1980		
			SE		104072	LD	JP 012	MORRISON JOE I MORRISON MARY MENDENHALL EV	104053		3/06/1980		
			NE		124584	LD	JOK NO 1	SUNCHIEF MINES CO	124562	335;748	2/16/1981		
			NE		124585	LD	JOK NO 2		124562	335;750	2/16/1981		
			E2		124596	LD	JOK NO 13		124562	335;772	2/16/1981		
			E2		124597	LD	JOK NO 14		124562	335;774	2/16/1981		
			SE		124598	LD	JOK NO 15		124562	335;776	2/16/1981		
			SE		124599	LD	JOK NO 16		124562	335;778	2/16/1981		
		12	NE		104074	LD	JP 014	MORRISON JOE I MORRISON MARY MENDENHALL EV	104053		3/06/1980		
			NE		104076	LD	JP 016	MORRISON JOE I MORRISON MARY MENDENHALL EV	104053		3/06/1980		
			NE		104078	LD	JP 018	MORRISON JOE I MORRISON MARY MENDENHALL EV	104053		3/06/1980		
			NE		104080	LD	JP 020	MORRISON JOE I MORRISON MARY MENDENHALL EV	104053		3/06/1980		
			NE		104082	LD	JP 022	MORRISON JOE I MORRISON MARY MENDENHALL EV	104053		3/06/1980		
			SE		104084	LD	JP 024	MORRISON JOE I MORRISON MARY MENDENHALL EV	104053		3/06/1980		
			NE		142354	LD	SORTO 011	ROUSE JAMES	142351		8/12/1981		
13 S	19 E	30	W2	3	10455	LD	ZANY JANE #1	BELLOTA RANCH		1171;547	5/21/1977	1981	
			NW		10456	LD	ZANY JANE #2		10455	1171;549	5/21/1977	1981	
			NW		10458	LD	ZANY JANE #4		10455	1171;553	5/21/1977	1981	

** DISCLOSURE ** ALL INFORMATION RECEIVED IN THIS OFFICE MAY NOT YET BE LISTED ON THIS REPORT. NAMES AND ADDRESSES ARE ENTERED AS THEY APPEAR ON THE LOCATION NOTICE OR ARE ABBREVIATED TO FIT LIMITED SPACE; THEREFORE THEY MAY NOT APPEAR IN THE EXPECTED SEQUENCE.

Four Metals, Patagonia Dist

O- 8

REPORT DATE: MAR 17, 1982 — UNITED STATES DEPARTMENT OF THE INTERIOR — PAGE NO: 5248
STATE: ARIZONA — PCN: LT892PP1 — BUREAU OF LAND MANAGEMENT

MERIDIAN: GILA-SALT R. — GEOGRAPHIC INDEX

-LEGAL DESCRIPTION- TWNSHP	RANGE	SEC	SUBDV	GEO CTY	BLM DIST	SERIAL NO.	CASE TYPE	CLAIM NAME/NUMBER	CLAIMANT(S)	LEAD FILE	COUNTY BOOK;PAGE	LOCATION DATE	LATEST ASSMT-YR	CASE CLOSED
23 S	16 E	28	SW	23	2	35328	LD	FARO NO 106	U V INDUSTRIES INC	34948	105;659	9/07/1969	1981	
			W2			55485	LD	OROFINO	NORANDA EXPLORATION	55419	112;179	3/07/1970	1980	
		29	NE			35221	LD	M M 296	U V INDUSTRIES INC	34948	092;193	4/07/1968	1981	
			NE			35223	LD	M M 298		34948	092;195	4/07/1968	1981	
			NE			35257	LD	M M 330		34948	092;247	4/08/1968	1981	
			SE			35306	LD	FARO NO 85		34948	105;648	7/21/1969	1981	
			S2			35307	LD	FARO NO 86		34948	105;659	7/21/1969	1981	
			SE			35308	LD	FARO NO 87		34948	105;660	7/21/1969	1981	
			SW			35366	LD	FARO 163		34948	123;534	2/15/1971	1981	
			SW			35368	LD	FARO 165		34948	123;536	2/15/1971	1981	
			SW			35369	LD	FARO 166		34948	123;537	2/15/1971	1981	
			SW			35370	LD	FARO 167		34948	123;538	2/15/1971	1981	
			SW			35371	LD	FARO 168		34948	123;539	2/15/1971	1981	
			SW			55420	LD	R G BENNET	NORANDA EXPLORATION	55419	36;62	3/30/1962	1980	
			SW			55424	LD	DAWSON CITY		55419	36;66	3/30/1962	1980	
			SW			55427	LD	LOUIE ST LAURENT		55419	36;71	3/30/1962	1980	
			SW			55428	LD	MONTREAL		55419	36;72	3/30/1962	1980	
			SW			55429	LD	JOHN A MACDONALD		55419	36;75	3/30/1962	1980	
			SW			55431	LD	QUEBEC		55419	36;77	3/30/1962	1980	
			SW			55435	LD	TORONTO		55419	36;80	3/30/1962	1980	
			SW			55434	LD	VANCOUVER		55419	36;82	3/30/1962	1980	
			SW			55440	LD	4 METALS EXT 161		55419	47;574	10/07/1963	1980	
			S2			55442	LD	4 METALS EXT 0163		55419	47;576	10/07/1963	1980	
			SE			55444	LD	4 METALS EXT 0165		55419	47;578	10/07/1963	1980	
			W2			55446	LD	4 METALS EXT 0175		55419	47;588	10/08/1963	1980	
			W2			55447	LD	4 METALS EXT 0177		55419	47;590	10/08/1963	1980	
			ALL			55448	LD	4 METALS EXT 0179		55419	47;592	10/09/1963	1980	
			S2			55449	LD	4 METALS EXT 0180		55419	47;593	10/09/1963	1980	
			E2			55450	LD	4 METALS EXT 0181		55419	47;594	10/09/1963	1980	
			S2			55451	LD	4 METALS EXT 0182		55419	47;595	10/09/1963	1980	
			NE			55452	LD	4 METALS EXT 0183		55419	47;596	10/09/1963	1980	
			SE			55453	LD	4 METALS EXT 0184		55419	47;597	10/09/1963	1980	
			NW			55473	LD	REGINA		55419	36;76	3/30/1962	1980	
			W2			55474	LD	NORANDA		55419	36;76	3/30/1962	1980	
			W2			55475	LD	VAL D'OR		55419	36;81	3/30/1962	1980	
			SW			55476	LD	WINNIPEG		55419	36;84	3/30/1962	1980	
			E2			55481	LD	KELLOGG		55419	112;175	3/07/1970	1980	
			SE			55482	LD	MARY ELLEN		55419	112;176	3/07/1970	1980	
			E2			55485	LD	OROFINO		55419	112;179	3/07/1970	1980	
			SE			55486	LD	OSBORN		55419	112;180	3/07/1970	1980	
			SE			55488	LD	PYRITES		55419	112;182	3/07/1970	1980	
			SE			55489	LD	RED ROCK		55419	112;183	3/07/1970	1980	
			SE			55491	LD	WASHOUT		55419	112;185	3/07/1970	1980	
		30	SE			35366	LD	FARO 163	U V INDUSTRIES INC	34948	123;534	2/15/1971	1981	
			SE			35368	LD	FARO 165		34948	123;536	2/15/1971	1981	
			SE			55419	LD	RED MOUNTAIN	NORANDA EXPLORATION		33;284	9/28/1961	1980	

* * DISCLOSURE* * ALL INFORMATION RECEIVED IN THIS OFFICE MAY NOT YET BE LISTED ON THIS REPORT. NAMES AND ADDRESSES ARE ENTERED AS THEY APPEAR ON THE LOCATION NOTICE OR ARE ABBREVIATED TO FIT LIMITED SPACE; THEREFORE THEY MAY NOT APPEAR IN THE EXPECTED SEQUENCE.

P- 8

REPORT DATE: MAR 17, 1982 — UNITED STATES DEPARTMENT OF THE INTERIOR — PAGE NO: 5249
STATE: ARIZONA — PCN: LT892PP1 — BUREAU OF LAND MANAGEMENT

MERIDIAN: GILA-SALT R. — GEOGRAPHIC INDEX

-LEGAL DESCRIPTION- TWNSHP	RANGE	SEC	SUBDV	GEO CTY	BLM DIST	SERIAL NO.	CASE TYPE	CLAIM NAME/NUMBER	CLAIMANT(S)	LEAD FILE	COUNTY BOOK;PAGE	LOCATION DATE	LATEST ASSMT-YR	CASE CLOSED
23 S	16 E	30	SE	23	2	55422	LD	CHURCHILL	NORANDA EXPLORATION	55419	36;64	3/30/1962	1980	
			SE			55423	LD	COPPERMINE RIVER		55419	36;65	3/30/1962	1980	
			E2			55424	LD	DAWSON CITY		55419	36;66	3/30/1962	1980	
			SE			55428	LD	MONTREAL		55419	36;72	3/30/1962	1980	
			SE			55431	LD	QUEBEC		55419	36;77	3/30/1962	1980	
			SE			55432	LD	ST JOHN		55419	36;79	3/30/1962	1980	
			E2			55435	LD	VICTORIA		55419	36;83	3/30/1962	1980	
			S2			55436	LD	PEARSON		55419	42;620	4/08/1963	1980	
			N2,SW			55437	LD	4 METALS EXT #1		55419	47;414	9/21/1963	1980	
			SW			55438	LD	FOR METALS EXT #2		55419	47;415	9/21/1963	1980	
			SW			55455	LD	FOUR METALS EXT #59		55419	47;472	9/23/1963	1980	
			SW			55456	LD	AMOS #2		55419	47;604	10/12/1963	1980	
			SW			55457	LD	AMOS #3		55419	49;463	12/18/1963	1980	
			S2			55458	LD	AMOS #4		55419	49;464	12/18/1963	1980	
			SW			55459	LD	AMOS #5		55419	49;465	12/18/1963	1980	
			NE			55467	LD	TI-COG DIDULAR		55419	36;168	4/06/1962	1980	
			ALL			55468	LD	KENO		55419	36;165	4/06/1962	1980	
			NE			55469	LD	MATTAGAMI		55419	36;166	4/06/1962	1980	
			E2			55470	LD	YELLOWKNIFE		55419	36;169	4/06/1962	1980	
			NE			55471	LD	PORCUPINE		55419	36;76	3/30/1962	1980	
			E2			55472	LD	LITTLE RIVER		55419	36;70	3/30/1962	1980	
			NE			55473	LD	REGINA		55419	36;78	3/30/1962	1980	
			NE			55474	LD	NORANDA		55419	36;75	3/30/1962	1980	
			SE			55476	LD	WINNIPEG		55419	36;84	3/30/1962	1980	
			S2			55477	LD	DISMAL LAKE		55419	36;67	3/30/1962	1980	
			S2			55478	LD	AMOS		55419	36;169	4/06/1962	1980	
			SE			55479	LD	SENNETEWNE		55419	36;167	4/06/1962	1980	
			NW,SE			91181	LD	PALOMA CANYON #35	BEKINS FLOYD R JR BEKINS FLOYD R SR	91130	004;259	9/25/1956	1980	
			W2			101586	LD	NEW MINNESOTA #11	COMBS MARVIN W FOUR CORNERS RES	101566	276;445	4/05/1980		
			SW			101587	LD	NEW MINNESOTA #12	COMBS MARVIN W FOUR CORNERS RES	101566	276;447	4/05/1980		
			W2			101588	LD	NEW MINNESOTA #13	COMBS MARVIN W FOUR CORNERS RES	101566	276;448	4/05/1980		
			SW			101589	LD	NEW MINNESOTA #14	COMBS MARVIN W FOUR CORNERS RES	101566	276;449	4/05/1980		
			W2			101590	LD	NEW MINNESOTA #15	COMBS MARVIN W FOUR CORNERS RES	101566	276;450	4/05/1980		
			SW			101591	LD	NEW MINNESOTA #16	COMBS MARVIN W FOUR CORNERS RES	101566	276;451	4/05/1980		
			W2			101592	LD	NEW MINNESOTA #17	COMBS MARVIN W FOUR CORNERS RES	101566	276;452	4/05/1980		
			SW			101593	LD	NEW MINNESOTA #18	COMBS MARVIN W FOUR CORNERS RES	101566	276;453	4/05/1980		
			ALL			101594	LD	NEW MINNESOTA #19	COMBS MARVIN W	101566	276;454	4/05/1980		

* * DISCLOSURE* * ALL INFORMATION RECEIVED IN THIS OFFICE MAY NOT YET BE LISTED ON THIS REPORT. NAMES AND ADDRESSES ARE ENTERED AS THEY APPEAR ON THE LOCATION NOTICE OR ARE ABBREVIATED TO FIT LIMITED SPACE; THEREFORE THEY MAY NOT APPEAR IN THE EXPECTED SEQUENCE.

Pride of The West, Patagonia dist.

E- 9

REPORT DATE: MAR 17, 1982 UNITED STATES DEPARTMENT OF THE INTERIOR
STATE: ARIZONA PCN: LT892PP1 BUREAU OF LAND MANAGEMENT

MERIDIAN: GILA-SALT R. GEOGRAPHIC INDEX

-LEGAL DESCRIPTION- TWNSHP	RANGE	SEC	SUBDV	GEO CTY	BLM DIST	SERIAL NO.	CASE TYPE	CLAIM NAME/NUMBER	CLAIMANT(S)	LEAD FILE	COUNTY BOOK;PAGE	LOCATION DATE	LATEST ASSMT-YR	CASE CLOSED
23 S	16 E	33	NW	23	2	35284	LD	FARO NO 57	U V INDUSTRIES INC	34948	105;625	6/15/1969	1981	
			S2			35285	LD	FARO NO 58		34948	105;626	6/15/1969	1981	
			W2			35286	LD	FARO NO 59		34948	105;627	6/15/1969	1981	
			SW			35287	LD	FARO NO 60		34948	105;628	6/15/1969	1981	
			W2			35288	LD	FARO NO 61		34948	105;629	6/15/1969	1981	
			SW			35289	LD	FARO NO 62		34948	105;630	6/15/1969	1981	
			W2			35290	LD	FARO NO 63		34948	105;631	6/15/1969	1981	
			N2			35291	LD	FARO NO 64		34948	105;632	6/15/1969	1981	
			SW			35292	LD	FARO NO 65		34948	105;633	6/15/1969	1981	
			NW			35293	LD	FARO NO 66		34948	105;634	7/02/1969	1981	
			SW			35294	LD	FARO #67		34948	120;510	9/15/1970	1981	
			SW			35295	LD	FARO NO 68		34948	120;511	9/15/1970	1981	
			SW			35297	LD	FARO NO 70		34948	120;513	9/15/1970	1981	
			NW			35309	LD	FARO NO 88		34948	105;641	7/24/1969	1981	
			NW			35326	LD	FARO NO 105		34948	105;658	9/07/1969	1981	
			SE			35327	LD	FARO NO 105A		34948	120;488	9/04/1970	1981	
			NW			35328	LD	FARO NO 106		34948	105;659	9/07/1969	1981	
			SE			35329	LD	FARO NO 106A		34948	120;489	9/04/1970	1981	
			S2			35330	LD	FARO NO 107		34948	120;490	9/04/1970	1981	
			SE			35331	LD	FARO NO 108		34948	120;491	9/04/1970	1981	
			S2			35332	LD	FARO NO 109		34948	120;492	9/04/1970	1981	
			SE			35333	LD	FARO NO 110		34948	120;493	9/04/1970	1981	
			S2			35334	LD	FARO NO 111		34948	120;494	9/04/1970	1981	
			SW			35336	LD	FARO NO 113		34948	120;496	9/04/1970	1981	
			SE			35359	LD	FARO NO 136		34948	125;478	4/14/1971	1981	
			NW			55490	LD	ST JOE	NORANDA EXPLORATION	55419	112;184	3/07/1970	1980	
			NW			55491	LD	WASHOUT		55419	112;185	3/07/1970	1980	
		34	NW			35195	LD	M M 268	U V INDUSTRIES INC	34948	092;320	4/11/1968	1981	
			NW			35196	LD	M M 269		34948	092;321	4/11/1968	1981	
			NW			35197	LD	M M 270		34948	092;322	4/11/1968	1981	
			NW			35239	LD	M M 311		34948	092;333	4/13/1968	1981	
			NW			35240	LD	M M 312		34948	092;334	4/13/1968	1981	
			SW			35258	LD	FARO NO "C"		34948	105;637	6/13/1969	1981	
			NW			35269	LD	FARO NO 41		34948	105;610	6/13/1969	1981	
			W2			35270	LD	FARO NO 42		34948	105;611	6/13/1969	1981	
			SW			35271	LD	FARO NO 43		34948	105;612	6/13/1969	1981	
			SW			35272	LD	FARO NO 44		34948	105;613	6/13/1969	1981	
			SW			35346	LD	FARO 0133		34948	125;322	1/22/1971	1981	
			SW			35357	LD	FARO NO 134		34948	125;476	4/14/1971	1981	
			SW			35358	LD	FARO NO 135		34948	125;477	4/14/1971	1981	
			SW			35359	LD	FARO NO 136		34948	125;478	4/14/1971	1981	
			NW			35360	LD	FARO 137		34948	125;479	4/14/1971	1981	
			SE			50647	LD	UVALDE	SANDBERG CARL T SANDBERG EUDORIS I WILLIAMS FRED B JR	50617	26;371	5/15/1946	1980	
			SE			50648	LD	SABINAL	SANDBERG CARL T	50617	26;372	5/15/1946	1980	

* * DISCLOSURE* * ALL INFORMATION RECEIVED IN THIS OFFICE MAY NOT YET BE LISTED ON THIS REPORT. NAMES AND ADDRESSES ARE ENTERED AS THEY APPEAR ON THE LOCATION NOTICE OR ARE ABBREVIATED TO FIT LIMITED SPACE; THEREFORE THEY MAY NOT APPEAR IN THE EXPECTED SEQUENCE.

F- 9

REPORT DATE: MAR 17, 1982 UNITED STATES DEPARTMENT OF THE INTERIOR
STATE: ARIZONA PCN: LT892PP1 BUREAU OF LAND MANAGEMENT

MERIDIAN: GILA-SALT R. GEOGRAPHIC INDEX

-LEGAL DESCRIPTION- TWNSHP	RANGE	SEC	SUBDV	GEO CTY	BLM DIST	SERIAL NO.	CASE TYPE	CLAIM NAME/NUMBER	CLAIMANT(S)	LEAD FILE	COUNTY BOOK;PAGE	LOCATION DATE	LATEST ASSMT-YR	CASE CLOSED
23 S	16 E	34	SE	23	2	50648	LD	SABINAL	SANDBERG EUDORIS I WILLIAMS FRED B JR	50617	26;372	5/15/1946	1980	
			SE			50650	LD	NUECES	SANDBERG CARL T SANDBERG EUDORIS I WILLIAMS FRED B JR	50617	26;371	5/16/1946	1980	
			S2			50652	LD	IDAHO #1	SANDBERG CARL T SANDBERG EUDORIS I WILLIAMS FRED B JR	50617	78;313	5/09/1967	1980	
			S2			50653	LD	IDAHO #2	SANDBERG CARL T SANDBERG EUDORIS I WILLIAMS FRED B JR	50617	78;314	5/09/1967	1980	
			S2			50657	LD	ROSA #2	SANDBERG CARL T SANDBERG EUDORIS I WILLIAMS FRED B JR	50617	98;305	1/09/1969	1980	
			NE			72406	LD	YELLOW ROCK #1	MCGEE LAURENCE L GORSUCH GARY D HARRIS HELEN A		94;117	9/01/1968	1981	
			E2			72407	LD	YELLOW ROCK #2	MCGEE LAURENCE L GORSUCH GARY D HARRIS HELEN A	72406	94;118	9/01/1968	1981	
			E2			72408	LD	YELLOW ROCK #3	MCGEE LAURENCE L GORSUCH GARY D HARRIS HELEN A	72406	94;119	9/01/1968	1981	
			NE			72409	LD	YELLOW ROCK #4	MCGEE LAURENCE L GORSUCH GARY D HARRIS HELEN A	72406	94;120	9/01/1968	1981	
			E2			72410	LD	VALLEY VIEW #1	MCGEE LAURENCE L GORSUCH GARY D HARRIS HELEN A	72406	263;626	9/03/1979	1981	
			E2			72411	LD	VALLEY VIEW #2	MCGEE LAURENCE L GORSUCH GARY D HARRIS HELEN A	72406	263;627	9/03/1979	1981	
			NE			90246	LD	VENUS #1	DELAOSSA ARMANDO G DELAOSSA DAVID B		067;069	3/24/1966	1980	
			NE			90247	LD	VENUS #2	DE LAOSSA ARMANDO G	90246	67;70	3/24/1966	1980	
			NE			90248	LD	VENUS #3		90246	67;71	3/24/1966	1980	
		35	NW			35141	LD	M M NO 210	U V INDUSTRIES INC	34948	087;515	2/05/1968	1981	
			NE			35149	LD	M M NO 222		34948	087;527	2/05/1968	1981	
			S2			50617	LD	TIBBITTS	SANDBERG CARL T SANDBERG EUDORIS I WILLIAMS FRED B JR		0;0	6/25/1905	1980	
			S2			50618	LD	LIZZIE	SANDBERG CARL T SANDBERG EUDORIS I WILLIAMS FRED B JR	50617	0;0	3/15/1905	1980	
			S2			50619	LD	ELICK CHILDS	SANDBERG CARL T SANDBERG EUDORIS I WILLIAMS FRED B JR	50617	0;0	1/01/1902	1980	

* * DISCLOSURE* * ALL INFORMATION RECEIVED IN THIS OFFICE MAY NOT YET BE LISTED ON THIS REPORT. NAMES AND ADDRESSES ARE ENTERED AS THEY APPEAR ON THE LOCATION NOTICE OR ARE ABBREVIATED TO FIT LIMITED SPACE; THEREFORE THEY MAY NOT APPEAR IN THE EXPECTED SEQUENCE

Red Rover

L- 9

REPORT DATE: MAR 17, 1982 — UNITED STATES DEPARTMENT OF THE INTERIOR — PAGE NO: 401
STATE: ARIZONA — PCN: LT892PP1 — BUREAU OF LAND MANAGEMENT

MERIDIAN: GILA-SALT R. — GEOGRAPHIC INDEX

-LEGAL DESCRIPTION- TWNSHP	RANGE	SEC	SUBDV	GEO CTY	BLM DIST	SERIAL NO.	CASE TYPE	CLAIM NAME/NUMBER	CLAIMANT(S)	LEAD FILE	COUNTY BOOK;PAGE	LOCATION DATE	LATEST ASSMT-YR	CASE CLOSED
8 N	5 E	25	SE	25	2	23623	LD	FAULT 169	PENROMER CO, LTD	23517	2843;867	3/24/1978	1980	
				13					WICKWARE, R K					
			SE	25		23625	LD	FAULT 171	PENROMER CO, LTD	23517	2843;869	3/24/1978	1980	
				13					WICKWARE, R K					
			SE	25		23633	LD	FAULT 179	PENROMER CO, LTD	23517	2843;877	3/24/1978	1980	
				13					WICKWARE, R K					
		27	SW	25		66054	LD	GEM JASPER NO 1	GARRITSON F K		3895;163	9/11/1979	1980	
				13										
			SW	25		66055	LD	GEM JASPER NO 2		66054	3895;163	9/11/1979	1980	
				13										
		28	SW	13		144625	LD	RED ROVER EXT #1	CAVE CREEK MNG CO			11/09/1981		
				25										
			SW	13		144626	LD	RED ROVER EXT #2		144625		11/09/1981		
				25										
		30	NE	13		79828	PL	RAINBOW #1	WEBSTER C E	79823	6595;662	5/01/1967	1980	
		31	SW			126129	LD	MM #29	WHITE MULE GOLD PROP	126101		12/30/1980		
			SW			126130	LD	MM #30		126101		12/30/1980		
			SW			126131	LD	MM #31		126101		12/30/1980		
			SW			126132	LD	MM #32		126101		12/30/1980		
			NW			126133	LD	MM #33		126101		12/30/1980		
			NW			126134	LD	MM #34		126101		12/30/1980		
			NW			126135	LD	MM #35		126101		12/30/1980		
			NW			126136	LD	MM #36		126101		12/30/1980		
		35	E2			19155	PL	TANASHA PLN DIGGINGS	PLUMLEE ROBERT		2662;454	11/10/1977		10/23/1981
									HARRIS KELLY					
			E2			19156	LD	TANASHA # ONE	PLUMLEE ROBERT	19155	2662;455	11/11/1977		10/23/1981
			SE			19157	LD	TANASHA # TWO (P M)		19155	2662;457-	11/10/1977		10/23/1981
			NE			19158	LD	TANASHA # THREE		19155	2662;459-	11/12/1977		10/23/1981
			SE			126157	LD	MM #57	WHITE MULE GOLD PROP	126101		12/30/1980		
			SE			126158	LD	MM #58		126101		12/30/1980		
			SE			126159	LD	MM #59		126101		12/30/1980		
			SE			126160	LD	MM #60		126101		12/30/1980		
		36	W2			19155	PL	TANASHA PLN DIGGINGS	PLUMLEE ROBERT		2662;454	11/10/1977		10/23/1981
									HARRIS KELLY					
			W2			19156	LD	TANASHA # ONE	PLUMLEE ROBERT	19155	2662;455	11/11/1977		10/23/1981
			SW			19157	LD	TANASHA # TWO (P M)		19155	2662;457-	11/10/1977		10/23/1981
			NW			19158	LD	TANASHA # THREE		19155	2662;459-	11/12/1977		10/23/1981
			NE			23625	LD	FAULT 171	PENROMER CO, LTD	23517	2843;869	3/24/1978	1980	
									WICKWARE, R K					
			NE			23626	LD	FAULT 172	PENROMER CO, LTD	23517	2843;870	3/24/1978	1980	
									WICKWARE, R K					
			NE			23627	LD	FAULT 173	PENROMER CO, LTD	23517	2843;871	3/24/1978	1980	
									WICKWARE, R K					
			NE			23628	LD	FAULT 174	PENROMER CO, LTD	23517	2843;872	3/24/1978	1980	
									WICKWARE, R K					
			NE			23629	LD	FAULT 175	PENROMER CO, LTD	23517	2843;873	3/24/1978	1980	

* * DISCLOSURE * * ALL INFORMATION RECEIVED IN THIS OFFICE MAY NOT YET BE LISTED ON THIS REPORT. NAMES AND ADDRESSES ARE ENTERED AS THEY APPEAR ON THE LOCATION NOTICE OR ARE ABBREVIATED TO FIT LIMITED SPACE; THEREFORE THEY MAY NOT APPEAR IN THE EXPECTED SEQUENCE.

M- 9

REPORT DATE: MAR 17, 1982 — UNITED STATES DEPARTMENT OF THE INTERIOR — PAGE NO: 402
STATE: ARIZONA — PCN: LT892PP1 — BUREAU OF LAND MANAGEMENT

MERIDIAN: GILA-SALT R. — GEOGRAPHIC INDEX

-LEGAL DESCRIPTION- TWNSHP	RANGE	SEC	SUBDV	GEO CTY	BLM DIST	SERIAL NO.	CASE TYPE	CLAIM NAME/NUMBER	CLAIMANT(S)	LEAD FILE	COUNTY BOOK;PAGE	LOCATION DATE	LATEST ASSMT-YR	CASE CLOSED
8 N	5 E	36	NE	13	2	23629	LD	FAULT 175	WICKWARE, R K	23517	2843;873	3/24/1978	1980	
			SE			23630	LD	FAULT 176	PENROMER CO, LTD	23517	2843;874	3/23/1978	1980	
									WICKWARE, R K					
			SE			23631	LD	FAULT 177	PENROMER CO, LTD	23517	2843;875	3/23/1978	1980	
									WICKWARE, R K					
			SE			23632	LD	FAULT 178	PENROMER CO, LTD	23517	2843;876	3/23/1978	1980	
									WICKWARE, R K					
			NE			23633	LD	FAULT 179	PENROMER CO, LTD	23517	2843;877	3/24/1978	1980	
									WICKWARE, R K					
			NE			23634	LD	FAULT 180	PENROMER CO, LTD	23517	2843;878	3/24/1978	1980	
									WICKWARE, R K					
			NW			28663	LD	STONE AXE 1	STAHL RICHARD C		3219;724	9/01/1978		12/08/1981
			W2			28664	LD	STONE AXE 2		28663	3219;727	9/01/1978		12/08/1981
			N2			102151	LD	MONTEZUMA #1	INCARDONA PETE		4180;563	1/21/1980		
									WAHRER JAMES JR					
									WINKLER MARVIN					
			N2			102152	LD	MONTEZUMA #2	INCARDONA PETE	102151	4180;561	1/21/1980		
									WAHRER JAMES JR					
									WINKLER MARVIN					
			N2			102153	LD	MONTEZUMA #3	INCARDONA PETE	102151	4180;565	1/21/1980		
									WAHRER JAMES JR					
									WINKLER MARVIN					
			SW			126101	LD	MM #1	WHITE MULE GOLD PROP			12/30/1980		
			SW			126102	LD	MM #2		126101		12/30/1980		
			SW			126103	LD	MM #3		126101		12/30/1980		
			S2			126104	LD	MM #4		126101		12/30/1980		
			S2			126105	LD	MM #5		126101		12/30/1980		
			NW			126106	LD	MM #6		126101		12/30/1980		
			S2			126107	LD	MM #7		126101		12/30/1980		
			NW			126108	LD	MM #8		126101		12/30/1980		
			NW			126109	LD	MM #9		126101		12/30/1980		
			S2			126110	LD	MM #10		126101		12/30/1980		
			S2			126111	LD	MM #11		126101		12/30/1980		
			S2			126112	LD	MM #12		126101		12/30/1980		
			S2			126113	LD	MM #13		126101		12/30/1980		
			N2			126114	LD	MM #14		126101		12/30/1980		
			N2			126115	LD	MM #15		126101		12/30/1980		
			N2			126116	LD	MM #16		126101		12/30/1980		
			N2			126117	LD	MM #17		126101		12/30/1980		
			N2			126118	LD	MM #18		126101		12/30/1980		
			SE			126119	LD	MM #19		126101		12/30/1980		
			SE			126120	LD	MM #20		126101		12/30/1980		
			SE			126121	LD	MM #21		126101		12/30/1980		
			SE			126122	LD	MM #22		126101		12/30/1980		
			NE			126123	LD	MM #23		126101		12/30/1980		
			NE			126124	LD	MM #24		126101		12/30/1980		

* * DISCLOSURE * * ALL INFORMATION RECEIVED IN THIS OFFICE MAY NOT YET BE LISTED ON THIS REPORT. NAMES AND ADDRESSES ARE ENTERED AS THEY APPEAR ON THE LOCATION NOTICE OR ARE ABBREVIATED TO FIT LIMITED SPACE; THEREFORE THEY MAY NOT APPEAR IN THE EXPECTED SEQUENCE.

Good Luck.

Sec 17 & 18 Radar Group L.F 6884

Good Luck prospect - Tyndall dist

C- 5

REPORT DATE: MAR 17, 1982 — UNITED STATES DEPARTMENT OF THE INTERIOR — PAGE NO: 4921
STATE: ARIZONA — PCN: LT892PP1 — BUREAU OF LAND MANAGEMENT

MERIDIAN: GILA-SALT R. — GEOGRAPHIC INDEX

TWNSHP	RANGE	SEC	SUBDV	GEO CTY	BLM DIST	SERIAL NO.	CASE TYPE	CLAIM NAME/NUMBER	CLAIMANT(S)	LEAD FILE	COUNTY BOOK;PAGE	LOCATION DATE	LATEST ASSMT-YR	CASE CLOSED
19 S	14 E	36	NE	19	2	102111	LD	FC #27	MOLYCORP INC	102085	6261;860	1/26/1980		1/21/1982
			NE			102121	LD	FC #37		102085	6261;880	4/09/1980		1/21/1982
			NE			102122	LD	FC #38		102085	6261;883	1/27/1980		1/21/1982
			NE			102123	LD	FC #39		102085	6261;886	1/28/1980		1/21/1982
20 S	14 E	7	E2	23		133596	LD	EXTENSION #7	GOLD DEPOSITORY	133239		4/20/1981		
		10	S2			109167	LD	MINEWARP	QSA PRODUCTS DISTR		6316;645	7/07/1980	1981	
			S2			109168	LD	C D D MINE		109168	6316;643	7/07/1980	1981	
		11	NE			86179	LD	PLATA SUENO #2	FLUHRER RAYMOND W		124;519	3/23/1971	1980	
									FLUHRER MYRA L					
		12	W2			65049	LD	PLATA SUENO #1	FLUHRER RAYMOND		115;494-	6/25/1970	1980	
									FLUHRER MYRA L					
		15	NW			93230	LD	EMERALD MINE	BAMBAUER CINDY L	93229	6145;1159	10/01/1979		
		16	SW			31532	LD	DM NO 5	WORSLEY, H G		248;541	11/01/1978		
									DACE, MICHAEL S					
			SW			42710	LD	D H NO 7	WORSLEY, H G		256;663	5/05/1979		
									DACE, M S					
		17	NW			6900	LD	RADAR #17	TIMA STEVE	6884	220;383	4/06/1977	1981	
			NW			6901	LD	RADAR #18		6884	220;384	4/06/1977	1981	
			SW			6902	LD	RADAR #19		6884	220;385	4/06/1977	1981	
			SW			6903	LD	RADAR #20		6884	220;386	4/06/1977	1981	
			NW			6904	LD	RADAR #21		6884	220;387	4/06/1977	1981	
			NW			6905	LD	RADAR #22		6884	220;388	4/06/1977	1981	
			SW			6906	LD	RADAR #23		6884	220;389	4/06/1977	1981	
			SW			6907	LD	RADAR #24		6884	220;390	4/06/1977	1981	
			NW			6908	LD	RADAR #25		6884	220;391	4/06/1977	1981	
			NW			6909	LD	RADAR #26		6884	220;392	4/06/1977	1981	
			SW			6910	LD	RADAR #27		6884	220;393	4/06/1977	1981	
			SW			6911	LD	RADAR #28		6884	220;394	4/06/1977	1981	
			NW			6912	LD	RADAR #29		6884	220;395	4/06/1977	1981	
			NW			6913	LD	RADAR #30		6884	220;396	4/06/1977	1981	
			SW			6914	LD	RADAR #31		6884	220;397	4/06/1977	1981	
			SW			6915	LD	RADAR #32		6884	220;398	4/06/1977	1981	
			ALL			6916	LD	RADAR #33		6884	220;399	4/06/1977	1981	
			ALL			6917	LD	RADAR #34		6884	220;400	4/06/1977	1981	
			ALL			6918	LD	RADAR #35		6884	220;401	4/06/1977	1981	
			NE			6919	LD	RADAR #36		6884	220;402	4/06/1977	1981	
			NE			6920	LD	RADAR #37		6884	220;403	4/06/1977	1981	
			NE			6921	LD	RADAR #38		6884	220;404	4/06/1977	1981	
			SE			6922	LD	RADAR #39		6884	220;405	4/06/1977	1981	
			NE			6923	LD	RADAR #40		6884	220;406	4/06/1977	1981	
			NE			6924	LD	RADAR #41		6884	220;407	4/06/1977	1981	
			NE			6925	LD	RADAR #42		6884	220;408	4/06/1977	1981	
			SE			6926	LD	RADAR #43		6884	220;409	4/06/1977	1981	
			E2			6927	LD	RADAR #44		6884	220;410	4/06/1977	1981	
			SE			31532	LD	DM NO 5	WORSLEY, H G		248;541	11/01/1978		
									DACE, MICHAEL S					

2242 E. Linden drive PHX AZ 85016

→ hold by Seremox Inc 136 Linden ST Reno Nev 89502 until they Quitclaimed to Tima in 1978

* * DISCLOSURE* * ALL INFORMATION RECEIVED IN THIS OFFICE MAY NOT YET BE LISTED ON THIS REPORT. NAMES AND ADDRESSES ARE ENTERED AS THEY APPEAR ON THE LOCATION NOTICE OR ARE ABBREVIATED TO FIT LIMITED SPACE; THEREFORE THEY MAY NOT APPEAR IN THE EXPECTED SEQUENCE.

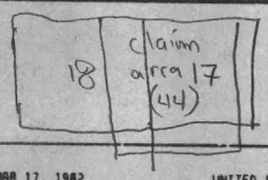

D- 5

REPORT DATE: MAR 17, 1982 — UNITED STATES DEPARTMENT OF THE INTERIOR — PAGE NO: 4922
STATE: ARIZONA — PCN: LT892PP1 — BUREAU OF LAND MANAGEMENT

MERIDIAN: GILA-SALT R. — GEOGRAPHIC INDEX

TWNSHP	RANGE	SEC	SUBDV	GEO CTY	BLM DIST	SERIAL NO.	CASE TYPE	CLAIM NAME/NUMBER	CLAIMANT(S)	LEAD FILE	COUNTY BOOK;PAGE	LOCATION DATE	LATEST ASSMT-YR	CASE CLOSED
20 S	14 E	17	SE	23	2	42710	LD	D H NO 7	WORSLEY, H G		256;663	5/05/1979		
									DACE, M S					
			SE			42711	LD	D H NO 8	WORSLEY, H G	42710	256;664	5/05/1979		
									DACE, M S					
			SE			42712	LD	D H NO 9	WORSLEY, H G	42710	256;665	5/05/1979		
									DACE, M S					
			SE			42713	LD	D H NO 10	WORSLEY, H G	42710	256;666	5/05/1979		
									DACE, M S					
			SW			80366	LD	SANTA CRUZ #31	LARSEN LEWIS H	80336	73;348	11/24/1966	1980	
			E2			93229	LD	BAMBI MINE	BAMBAUER HAROLD G		6145;1157	10/01/1979		
			NW			97677	LD	D H NO 11	WORSLEY, H G		273;420	2/01/1980		
									DACE M S					
		18	NE			6884	LD	RADAR #1	TIMA STEVE	6884	220;367	4/06/1977	1981	
			NE			6885	LD	RADAR #2		6884	220;368	4/06/1977	1981	
			SE			6886	LD	RADAR #3		6884	220;369	4/06/1977	1981	
			SE			6887	LD	RADAR #4		6884	220;370	4/06/1977	1981	
			NE			6888	LD	RADAR #5		6884	220;371	4/06/1977	1981	
			NE			6889	LD	RADAR #6		6884	220;372	4/06/1977	1981	
			SE			6890	LD	RADAR #7		6884	220;373	4/06/1977	1981	
			SE			6891	LD	RADAR #8		6884	220;374	4/06/1977	1981	
			NE			6892	LD	RADAR #9		6884	220;375	4/06/1977	1981	
			NE			6893	LD	RADAR #10		6884	220;376	4/06/1977	1981	
			SE			6894	LD	RADAR #11		6884	220;377	4/06/1977	1981	
			SE			6895	LD	RADAR #12		6884	220;378	4/06/1977	1981	
			NE			6896	LD	RADAR #13		6884	220;379	4/06/1977	1981	
			NE			6897	LD	RADAR #14		6884	220;380	4/06/1977	1981	
			SE			6898	LD	RADAR #15		6884	220;381	4/06/1977	1981	
			SE			6899	LD	RADAR #16		6884	220;382	4/06/1977	1981	
			S2			71195	LD	EXTENSION NO. 24	WORSLEY H G	71172	28;110	8/01/1960	1981	
			S2			71196	LD	EXTENSION NO. 25		71172	28;111	8/01/1960	1981	
			SW			71197	LD	EXTENSION #26		71172	39;113	12/01/1961	1981	
			SW			71198	LD	EXTENSION #27		71172	39;114	12/01/1961	1981	
			SW			71205	LD	EXTENSION #34		71172	100;9	3/01/1969	1981	
			SW			71206	LD	EXTENSION #35		71172	100;10	3/01/1969	1981	
			SW			80337	LD	SANTA CRUZ #2	LARSEN LEWIS H	80336	72;49A	10/15/1966	1980	
			SW			80342	LD	SANTA CRUZ #7		80336	72;53	10/15/1966	1980	
			SW			80343	LD	SANTA CRUZ #8		80336	72;55	10/15/1966	1980	
			SE			80363	LD	SANTA CRUZ #28		80336	73;345	11/24/1966	1980	
			SE			80364	LD	SANTA CRUZ #29		80336	73;346	11/24/1966	1980	
			SE			80366	LD	SANTA CRUZ #31		80336	73;348	11/24/1966	1980	
			SE			133613	LD	EXTENSION #24	GOLD DEPOSITORY	133239		4/20/1981		
			SE			133614	LD	EXTENSION #25		133239		4/20/1981		
			SW			133615	LD	EXTENSION #26		133239		4/20/1981		
			SW			133616	LD	EXTENSION 27		133239		4/20/1981		
			SW			133623	LD	EXTENSION #34		133239		4/20/1981		
			SW			133624	LD	EXTENSION #35		133239		4/20/1981		

* * DISCLOSURE* * ALL INFORMATION RECEIVED IN THIS OFFICE MAY NOT YET BE LISTED ON THIS REPORT. NAMES AND ADDRESSES ARE ENTERED AS THEY APPEAR ON THE LOCATION NOTICE OR ARE ABBREVIATED TO FIT LIMITED SPACE; THEREFORE THEY MAY NOT APPEAR IN THE EXPECTED SEQUENCE.

Pajarito area Sec 35, 36 ~~Lead files~~

lead files	23301	- Anchor Resources LTD ✓
	137052	- Great West Mining
	123097	- streech et al
	87936	- Pajarito Mining
	104766	- Amor COP Nickel Co

12 E

Big B Gp

Sec 2

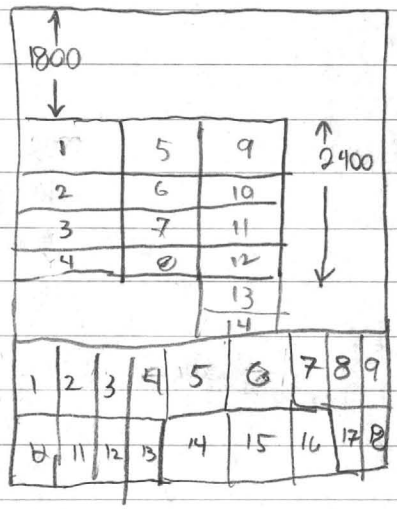

24 S

Big M

Sec 34

235 12 E

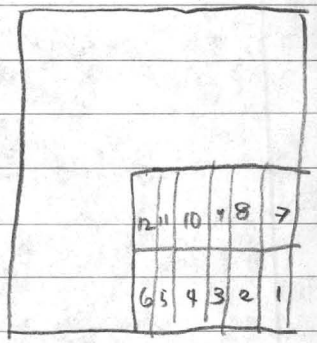

Big C

Big A Gp

Sec 35

235 RRE



Big D

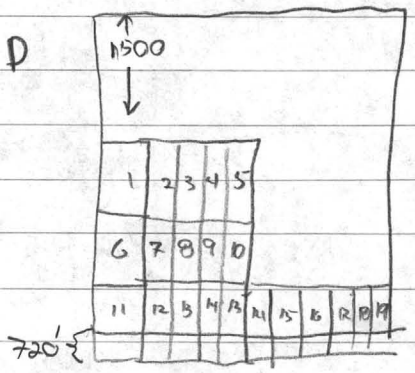

Morning & Evening Pajarito dist

G- 5

REPORT DATE: MAR 17, 1982
STATE: ARIZONA PCN: LT892PP1

UNITED STATES DEPARTMENT OF THE INTERIOR
BUREAU OF LAND MANAGEMENT

PAGE NO: 4655

MERIDIAN: GILA-SALT R.

GEOGRAPHIC INDEX

TWNSHP	RANGE	SEC	SUBDV	GEO CTY	BLM DIST	SERIAL NO.	CASE TYPE	CLAIM NAME/NUMBER	CLAIMANT(S)	LEAD FILE	COUNTY BOOK;PAGE	LOCATION DATE	LATEST ASSMT-YR	CASE CLOSED
23 S	12 E	34	E2	23	2	137075	LD	BIG "M" GROUP #10	GREAT WESTERN MNG CO	137052	307;331	7/01/1981		
			E2			137076	LD	BIG "M" GROUP #11		137052	307;333	7/01/1981		
			ALL			137077	LD	BIG "M" GROUP #12		137052	307;335	7/01/1981		
		35	SE			23313	LD	OAK NO 13	ANCHOR RESOURCES LTD	23301	234;611	2/26/1978	1979	
			SE			23314	LD	OAK NO 14		23301	234;612	2/26/1978	1979	
			SE			23315	LD	OAK NO 15		23301	234;613	2/26/1978	1979	
			SE			23316	LD	OAK NO 16		23301	234;614	2/26/1978	1979	
			SE			23317	LD	OAK NO 17		23301	234;615	2/26/1978	1979	
			SE			23318	LD	OAK NO 18		23301	234;616	2/26/1978	1979	
			SE			23319	LD	OAK NO 19		23301	234;617	2/26/1978	1979	
			SE			23320	LD	OAK NO 20		23301	234;618	2/26/1978	1979	
			SE			23336	LD	OAK NO 36		23301	237;465	2/26/1978	1979	
			SE			23338	LD	OAK NO 38		23301	237;467	2/26/1978	1979	
			SW			23339	LD	OAK NO 39		23301	237;468	2/26/1978	1979	
			SW			23340	LD	OAK NO 40		23301	237;469	3/03/1978	1979	
			SW			23341	LD	OAK NO 41		23301	237;470	3/03/1978	1979	
			SW			23342	LD	OAK NO 42		23301	237;471	3/03/1978	1979	
			SW			23343	LD	OAK NO 43		23301	237;472	3/03/1978	1979	
			SW			23344	LD	OAK NO 44		23301	237;473	3/03/1978	1979	
			SW			23346	LD	OAK NO 46		23301	237;475	3/03/1978	1979	
			SW			23348	LD	OAK NO 48		23301	237;478	3/03/1978	1979	
			SW			87942	LD	MORNING	PAJARITO MNG CO INC	87936	263;522	8/22/1973	1980	
			SW			104774	LD	MORNING #2		104766	280;318	6/09/1980	1980	
			SW			104775	LD	MORNING #3		104766	280;319	6/09/1980	1980	
			SW			104776	LD	MORNING #4		104766	280;320	6/09/1980	1980	
			NW			110430	LD	PA NO 5	AMER COP NICKEL CO	110426	284;81	6/08/1980	1980	
			NW			110432	LD	PA NO 7		110426	284;85	6/08/1980	1980	
			NW			110434	LD	PA NO 9		110426	284;89	6/08/1980	1980	
			NW			110436	LD	PA NO 11		110426	284;93	6/08/1980	1980	
			NW			110438	LD	PA NO 13		110426	284;97	6/08/1980	1980	
			W2			110440	LD	PA NO 15		110426	284;101	6/08/1980	1980	
			SW			110442	LD	PA NO 17		110426	284;105	6/08/1980	1980	
			SW			110444	LD	PA NO 19		110426	284;109	6/08/1980	1980	
			SW			110446	LD	PA NO 21		110426	284;113	6/08/1980	1980	
			SW			110448	LD	PA NO 23		110426	284;117	6/08/1980	1980	
			SW			123097	LD	JIMS FAULT #1	STREECH ARLO STREECH NEILY COUSINO JIM STREECH CLOYNE		295;163	1/07/1981		
			SW			123098	LD	JIMS FAULT #2	STREECH ARLO STREECH NEILY COUSINO JIM STREECH CLOYNE	123097	295;165	1/07/1981		
			SW			123099	LD	JIMS FAULT #3	STREECH ARLO STREECH NEILY COUSINO JIM STREECH CLOYNE	123097	295;167	1/07/1981		

No ass.

» » DISCLOSURE» » ALL INFORMATION RECEIVED IN THIS OFFICE MAY NOT YET BE LISTED ON THIS REPORT. NAMES AND ADDRESSES ARE ENTERED AS THEY APPEAR ON THE LOCATION NOTICE OR ARE ABBREVIATED TO FIT LIMITED SPACE; THEREFORE THEY MAY NOT APPEAR IN THE EXPECTED SEQUENCE.

H- 5

REPORT DATE: MAR 17, 1982
STATE: ARIZONA PCN: LT892PP1

UNITED STATES DEPARTMENT OF THE INTERIOR
BUREAU OF LAND MANAGEMENT

PAGE NO: 4656

MERIDIAN: GILA-SALT R.

GEOGRAPHIC INDEX

TWNSHP	RANGE	SEC	SUBDV	GEO CTY	BLM DIST	SERIAL NO.	CASE TYPE	CLAIM NAME/NUMBER	CLAIMANT(S)	LEAD FILE	COUNTY BOOK;PAGE	LOCATION DATE	LATEST ASSMT-YR	CASE CLOSED
23 S	12 E	35	SW	23	2	123100	LD	JIMS FAULT #4	STREECH ARLO STREECH NEILY COUSINO JIM STREECH CLOYNE	123097	295;169	1/07/1981		
			SW			137078	LD	BIG "A" GROUP #1	GREAT WESTERN MNG CO	137052	307;285	7/01/1981		
			SW			137079	LD	BIG "A" GROUP #2		137052	307;287	7/01/1981		
			SW			137080	LD	BIG "A" GROUP #3		137052	307;289	7/01/1981		
			SW			137081	LD	BIG "A" GROUP #4		137052	307;291	7/01/1981		
			S2			137082	LD	BIG "A" GROUP #5		137052	307;293	7/01/1981		
			SE			137083	LD	BIG "A" GROUP #6		137052	307;295	7/01/1981		
			SE			137084	LD	BIG "A" GROUP #7		137052	307;297	7/01/1981		
			SE			137085	LD	BIG "A" GROUP #8		137052	307;299	7/01/1981		
			SE			137086	LD	BIG "A" GROUP #9		137052	307;301	7/01/1981		
			W2			137087	LD	BIG "A" GROUP #10		137052	307;303	7/01/1981		
			W2			137088	LD	BIG "A" GROUP #11		137052	307;305	7/01/1981		
			W2			137089	LD	BIG "A" GROUP #12		137052	307;307	7/01/1981		
			W2			137090	LD	BIG "A" GROUP #13		137052	307;309	7/01/1981		
			ALL			137091	LD	BIG "A" GROUP #14		137052	307;311	7/01/1981		
		36	SW			23312	LD	OAK NO 12	ANCHOR RESOURCES LTD	23301	234;610	2/26/1978	1979	
			SW			23313	LD	OAK NO 13		23301	234;611	2/26/1978	1979	
			SW			23314	LD	OAK NO 14		23301	234;612	2/26/1978	1979	
			SW			23316	LD	OAK NO 16		23301	234;614	2/26/1978	1979	
			SW			23318	LD	OAK NO 18		23301	234;616	2/26/1978	1979	
			SW			23320	LD	OAK NO 20		23301	234;618	2/26/1978	1979	
24 S	12 E	1	NW			23301	LD	OAK NO 1			234;599	2/26/1978	1979	
			NW			23302	LD	OAK NO 2		23301	234;600	2/26/1978	1979	
			NW			23303	LD	OAK NO 3		23301	234;601	2/26/1978	1979	
			NW			23304	LD	OAK NO 4		23301	234;602	2/26/1978	1979	
			NW			23305	LD	OAK NO 5		23301	234;603	2/26/1978	1979	
			NW			23306	LD	OAK NO 6		23301	234;604	2/26/1978	1979	
			NW			23307	LD	OAK NO 7		23301	234;605	2/26/1978	1979	
			NW			23308	LD	OAK NO 8		23301	234;606	2/26/1978	1979	
			NW			23309	LD	OAK NO 9		23301	234;607	2/26/1978	1979	
			NW			23310	LD	OAK NO 10		23301	234;608	2/26/1978	1979	
			NW			23311	LD	OAK NO 11		23301	234;609	2/26/1978	1979	
			NW			23312	LD	OAK NO 12		23301	234;610	2/26/1978	1979	
			NW			23313	LD	OAK NO 13		23301	234;611	2/26/1978	1979	
			NW			23314	LD	OAK NO 14		23301	234;612	2/26/1978	1979	
			SW			23322	LD	OAK NO 22		23301	237;449	2/26/1978	1979	
			SW			23324	LD	OAK NO 24		23301	237;451	2/26/1978	1979	
			SW			23326	LD	OAK NO 26		23301	237;453	2/26/1978	1979	
		2	NE			23305	LD	OAK NO 5		23301	234;603	2/26/1978	1979	
			NE			23307	LD	OAK NO 7		23301	234;605	2/26/1978	1979	
			NE			23309	LD	OAK NO 9		23301	234;607	2/26/1978	1979	
			NE			23311	LD	OAK NO 11		23301	234;609	2/26/1978	1979	
			NE			23313	LD	OAK NO 13		23301	234;611	2/26/1978	1979	

7200 San Anna Dr. Tucson AZ 85704

» » DISCLOSURE» » ALL INFORMATION RECEIVED IN THIS OFFICE MAY NOT YET BE LISTED ON THIS REPORT. NAMES AND ADDRESSES ARE ENTERED AS THEY APPEAR ON THE LOCATION NOTICE OR ARE ABBREVIATED TO FIT LIMITED SPACE; THEREFORE THEY MAY NOT APPEAR IN THE EXPECTED SEQUENCE.

TOWNSHIP 21S RANGE 14E BOOK 112 MAP 42
SECTION 12

BOOK 112
MAP 42

ROBERT R. HATHAWAY
SANTA CRUZ COUNTY ASSESSOR

21S-14E-12

Santa Cruz Co, AZ
T21S R14E
Sec 12

Master Title Plat
Assessors Record

Just S. of Sec 12 (unsurv.)

Alto - 21S 14E S 1/2 12
N 1/2 13.

Sec 13 on Luis Baca Land
Grant float #3

Trenton
Jefferson } 21S 14E SE 1/4 13

43, 44, 45

~~Sec 13 on Land~~ Baca

Alto (Map 42; Book 112 Tract Book & Ass. Record Assessors records)

Missouri
Joplin
Solv # 2385 Duane
2137 Albion
2137 Record } (1)

127.04 acres. FCV. $5,080
Reverted To Government

2137 Oak
Alta
Albert #2
2137 Mineral West
Steinfield } (4)

Bergier Philip Raymond
Box 31
Patagonia AZ 85624
FCV. $1,816

Alto E.
Grand Prize } (2)

Naddo Mazer, Naddo, N. & Mrs Bertha Mazer, 30 East Elm 19B Chicago, Ill 60611
216.58 acres. FCV $6,480

Sec 13 Surface Rights Parcell #2 Dwight, Hudson
26,421 acres. 7350 Stetson Dr - Suite 109A
Dentist from Scottsdale Scottsdale AZ, 85251

Mineral rights in NE part of Hudson Land is held by
Parcel 9 ↓ 8656 acres

Virginia Rutherford
8345 N. Craycroft APT 111
Tucson, AZ 85712