# Notice of Mining Location

LODE CLAIM

TO ALL WHOM IT MAY CONCERN:

This Mining Claim, the name of which is the Bonnie # 23 Mining Claim, situate on land belonging to the United States of America, and in which there are valuable mineral deposits, was entered upon and located for the purpose of exploration and purchase by Troy W Ray (a citizen of the United States)

(Locator must insert either "A Citizen of the United States," or "Who has declared his intention to become a Citizen of the United States.")

the undersigned, on the 7 day of June, 1976

The length of this claim is 1500 feet and Ine claim 1450 feet in a E direction and 50 feet in a W direction from the center of the discovery shaft, at which this notice is posted, lengthwise of the claim together with 300 feet in width of the surface grounds, on each side of the center of said claim. The general course of the lode deposit and premises is from the E to the W

The claim is situated and located in the Red Hills Mining District, in Pinal county, in the State of Arizona, about 1020' in a N direction from a point 600' W. of S.W. Cor. of Sec 27 T4S R11E

The surface boundaries of the claim are marked upon the ground as follows:

Beginning at Post

at a point in a W direction 50 feet from the discovery shaft (at which this notice is posted), being in the center of the W end line of said claim; thence S 300 feet to a Post, being the S W corner of said claim; thence E 1500 feet to a Post being at the S E corner of said claim; thence N 300 feet to a Post at the center of the E end of this claim; thence N 300 feet to a Post, being at the N E corner of said claim; thence W 1500 feet to a Post at the N W corner of said claim; thence S 300 feet to the place of beginning.

Dated and posted on the ground this 7 day of June, 1976

Witness — Troy W Ray Locator(s)

STATE OF ARIZONA - COUNTY OF Pinal } ss.

I hereby certify that the within instrument was filed and recorded at request of Troy W. Ray on JUN - 8 1976 at 11:55A M, Docket Page DOCKET 825 PAGE 489

540716

Witness my hand and official seal the day and year aforesaid.

WILLIAM S. TRUMAN County Recorder.

By Anne M. Mabery Deputy Recorder

| Indexed | Photostat Compared | Blotted |
|---|---|---|
| | ✓ | |

RECORDER OFFICIAL SEAL PINAL COUNTY, ARIZONA

Form No. 1 GILA COUNTY OFFICE SUPPLY



# Notice of Mining Location

LODE CLAIM

TO ALL WHOM IT MAY CONCERN:

This Mining Claim, the name of which is the Bonnie # 24 Mining Claim, situate on land belonging to the United States of America, and in which there are valuable mineral deposits, was entered upon and located for the purpose of exploration and purchase by Troy W. Ray (a citizen of the United States

(Locator must insert either "A Citizen of the United States," or "Who has declared his intention to become a Citizen of the United States.")

the undersigned, on the 7 day of June, 1976

The length of this claim is 1500 feet and Ine claim 1450 feet in a W direction and 50 feet in a E direction from the center of the discovery shaft, at which this notice is posted, lengthwise of the claim together with 300 feet in width of the surface grounds, on each side of the center of said claim. The general course of the lode deposit and premises is from the E to the W

The claim is situated and located in the Red Hills Mining District, in Pinal county, in the State of Arizona, about 1020 in a N direction from a point 600' W of S.W. Cor of Sec 27 T4S R11E

The surface boundaries of the claim are marked upon the ground as follows:

Beginning at Post

at a point in a E direction 50 feet from the discovery shaft (at which this notice is posted), being in the center of the E end line of said claim; thence S 300 feet to a Post, being the S E corner of said claim; thence W 1500 feet to a Post being at the S W corner of said claim; thence N 300 feet to a Post at the center of the W end of this claim; thence N 300 feet to a Post, being at the N W corner of said claim; thence E 1500 feet to a Post at the N E corner of said claim; thence S 300 feet to the place of beginning.

Dated and posted on the ground this 7 day of June, 1976

Witness — Troy W. Ray Locator(s)

STATE OF ARIZONA - COUNTY OF Pinal } ss.

I hereby certify that the within instrument was filed and recorded at request of Troy W. Ray on JUN - 8 1976 at 11:55A M, Docket Page DOCKET 825 PAGE 490

540717

Witness my hand and official seal the day and year aforesaid.

WILLIAM S. TRUMAN County Recorder.

By Anne M. Mabery Deputy Recorder

| Indexed | Photostat Compared | Blotted |
|---|---|---|
| | ✓ | |

RECORDER OFFICIAL SEAL PINAL COUNTY, ARIZONA

Form No. 1 GILA COUNTY OFFICE SUPPLY



# Notice of Mining Location

LODE CLAIM

TO ALL WHOM IT MAY CONCERN:

This Mining Claim, the name of which is the Bonnie # 25 Mining Claim, situate on land belonging to the United States of America, and in which there are valuable mineral deposits, was entered upon and located for the purpose of exploration and purchase by Troy W. Ray (a citizen of the United States)

(Locator must insert either "A Citizen of the United States," or "Who has declared his intention to become a Citizen of the United States.")

the undersigned, on the 7 day of June, 1976

The length of this claim is 1500 feet and Ine claim 1450 feet in a E direction and 50 feet in a W direction from the center of the discovery shaft, at which this notice is posted, lengthwise of the claim together with 300 feet in width of the surface grounds, on each side of the center of said claim. The general course of the lode deposit and premises is from the E to the W

The claim is situated and located in the Red Hills Mining District, in Pinal county, in the State of Arizona, about 1620' in a N direction from a point 600' W of S.W. Cor of Sec 27 T4S R11E

The surface boundaries of the claim are marked upon the ground as follows:

Beginning at Post

at a point in a W direction 50 feet from the discovery shaft (at which this notice is posted), being in the center of the W end line of said claim; thence S 300 feet to a Post, being the S W corner of said claim; thence E 1500 feet to a Post being at the S E corner of said claim; thence N 300 feet to a Post at the center of the E end of this claim; thence N 300 feet to a Post, being at the N E corner of said claim; thence W 1500 feet to a Post at the N W corner of said claim; thence S 300 feet to the place of beginning.

Dated and posted on the ground this 7 day of June, 1976

Witness — Troy W. Ray Locator(s)

STATE OF ARIZONA - COUNTY OF Pinal } ss.

I hereby certify that the within instrument was filed and recorded at request of Troy W. Ray on JUN - 8 1976 at 11:55A M, Docket Page DOCKET 825 PAGE 491

540718

Witness my hand and official seal the day and year aforesaid.

WILLIAM S. TRUMAN County Recorder.

By Anne M. Mabery Deputy Recorder

| Indexed | Photostat Compared | Blotted |
|---|---|---|
| | ✓ | |

RECORDER OFFICIAL SEAL PINAL COUNTY, ARIZONA

Form No. 1 GILA COUNTY OFFICE SUPPLY

DOCKET 825 PAGE 486

## Notice of Mining Location

LODE CLAIM

TO ALL WHOM IT MAY CONCERN:

This Mining Claim, the name of which is the Bonnie # 20 Mining Claim, situate on land belonging to the United States of America, and in which there are valuable mineral deposits, was entered upon and located for the purpose of exploration and purchase by Troy W. Ray (a citizen of the United States)

(Locator must insert either "A Citizen of the United States," or "Who has declared his intention to become a Citizen of the United States.")

the undersigned, on the 7 day of June, 1976

The length of this claim is 1500 feet and Inc claim 1450 feet in a W direction and 50 feet in a E direction from the center of the discovery shaft, at which this notice is posted, lengthwise of the claim together with 300 feet in width of the surface grounds, on each side of the center of said claim. The general course of the lode deposit and premises is from the E to the W

The claim is situated and located in the Red Hills Mining District, in Pinal county, in the State of Arizona, about 5,120' in a N direction from a point 600' W. of SW. Cor of Sec 34 T4S R11E

The surface boundaries of the claim are marked upon the ground as follows:

Beginning at Post

at a point in a E direction 50 feet from the discovery shaft (at which this notice is posted), being in the center of the E end line of said claim; thence S 300 feet to a Post, being the SE corner of said claim; thence W 1500 feet to a Post being at the SW corner of said claim; thence N 300 feet to a Post at the center of the W end of this claim; thence N 300 feet to a Post, being at the NW corner of said claim; thence E 1500 feet to a Post at the NE corner of said claim; thence S 300 feet to the place of beginning.

Dated and posted on the ground this 7 day of June, 1976

Witness Troy W. Ray Locator(s)

STATE OF ARIZONA, COUNTY OF Pinal ss.

I hereby certify that the within instrument was filed and recorded at request of Troy W. Ray

on JUN - 8 1976 at 11:55A M. Docket Page DOCKET 825 PAGE 486

540713

Witness my hand and official seal the day and year aforesaid.

WILLIAM S. TRUMAN County Recorder.

By Anne M. Mabery Deputy Recorder

| Indexed | Photostat Compared | Blotted |
|---|---|---|
| | ✓ | |

RECORDER OFFICIAL SEAL PINAL COUNTY, ARIZONA

Form No. 1 GILA COUNTY OFFICE SUPPLY

DOCKET 825 PAGE 487

## Notice of Mining Location

LODE CLAIM

TO ALL WHOM IT MAY CONCERN:

This Mining Claim, the name of which is the Bonnie # 21 Mining Claim, situate on land belonging to the United States of America, and in which there are valuable mineral deposits, was entered upon and located for the purpose of exploration and purchase by Troy W Ray (a citizen of the United States

(Locator must insert either "A Citizen of the United States," or "Who has declared his intention to become a Citizen of the United States.")

the undersigned, on the 7 day of June, 1976

The length of this claim is 1500 feet and Inc claim 1450 feet in a E direction and 50 feet in a W direction from the center of the discovery shaft, at which this notice is posted, lengthwise of the claim together with 300 feet in width of the surface grounds, on each side of the center of said claim. The general course of the lode deposit and premises is from the E to the W

The claim is situated and located in the Red Hills Mining District, in Pinal county, in the State of Arizona, about 420' in a N direction from a point 600' W of SW. cor of Sec 27 T4S R11E

The surface boundaries of the claim are marked upon the ground as follows:

Beginning at Post

at a point in a W direction 50 feet from the discovery shaft (at which this notice is posted), being in the center of the W end line of said claim; thence S 300 feet to a Post, being the SW corner of said claim; thence E 1500 feet to a Post being at the SE corner of said claim; thence N 300 feet to a Post at the center of the E end of this claim; thence N 300 feet to a Post, being at the NE corner of said claim; thence W 1500 feet to a Post at the NW corner of said claim; thence S 300 feet to the place of beginning.

Dated and posted on the ground this 7 day of June, 1976

Witness Troy W Ray Locator(s)

STATE OF ARIZONA, COUNTY OF Pinal ss.

I hereby certify that the within instrument was filed and recorded at request of Troy W. Ray

on JUN - 8 1976 at 11:55A M. Docket Page DOCKET 825 PAGE 487

540714

Witness my hand and official seal the day and year aforesaid.

WILLIAM S. TRUMAN County Recorder.

By Anne M. Mabery Deputy Recorder

| Indexed | Photostat Compared | Blotted |
|---|---|---|
| | ✓ | |

RECORDER OFFICIAL SEAL PINAL COUNTY, ARIZONA

Form No. 1 GILA COUNTY OFFICE SUPPLY

DOCKET 825 PAGE 488

## Notice of Mining Location

LODE CLAIM

TO ALL WHOM IT MAY CONCERN:

This Mining Claim, the name of which is the Bonnie # 22 Mining Claim, situate on land belonging to the United States of America, and in which there are valuable mineral deposits, was entered upon and located for the purpose of exploration and purchase by Troy W. Ray (a citizen of the United States)

(Locator must insert either "A Citizen of the United States," or "Who has declared his intention to become a Citizen of the United States.")

the undersigned, on the 7 day of June, 1976

The length of this claim is 1500 feet and Inc claim 1450 feet in a W direction and 50 feet in a E direction from the center of the discovery shaft, at which this notice is posted, lengthwise of the claim together with 300 feet in width of the surface grounds, on each side of the center of said claim. The general course of the lode deposit and premises is from the E to the W

The claim is situated and located in the Red Hills Mining District, in Pinal county, in the State of Arizona, about 420' in a N direction from a point 600' W. of SW. cor of Sec 27 T4S R11E.

The surface boundaries of the claim are marked upon the ground as follows:

Beginning at Post

at a point in a E direction 50 feet from the discovery shaft (at which this notice is posted), being in the center of the E end line of said claim; thence S 300 feet to a Post, being the SE corner of said claim; thence W 1500 feet to a Post being at the SW corner of said claim; thence N 300 feet to a Post at the center of the W end of this claim; thence N 300 feet to a Post, being at the NW corner of said claim; thence E 1500 feet to a Post at the NE corner of said claim; thence S 300 feet to the place of beginning.

Dated and posted on the ground this 7 day of June, 1976

Witness Troy W. Ray Locator(s)

STATE OF ARIZONA, COUNTY OF Pinal ss.

I hereby certify that the within instrument was filed and recorded at request of Troy W. Ray

on JUN - 8 1976 at 11:55A M. Docket Page DOCKET 825 PAGE 488

540715

Witness my hand and official seal the day and year aforesaid.

WILLIAM S. TRUMAN County Recorder.

By Anne M. Mabery Deputy Recorder

| Indexed | Photostat Compared | Blotted |
|---|---|---|
| | ✓ | |

RECORDER OFFICIAL SEAL PINAL COUNTY, ARIZONA

Form No. 1 GILA COUNTY OFFICE SUPPLY

UNITED STATES
DEPARTMENT OF THE INTERIOR
BUREAU OF LAND MANAGEMENT

June 12, 1991
(Date)

TO WHOM IT MAY CONCERN:

I HEREBY CERTIFY That the attached reproduction(s) is a (extract) copy of documents on file in this office.

IN TESTIMONY WHEREOF I have hereunto subscribed my name and caused the seal of this office to be affixed on the above day and year.

Alene Morrison
(Authorized Signature)

Form 1270-1
(May 1976)
☆GPO 777-907

# United States Department of the Interior

BUREAU OF LAND MANAGEMENT
ARIZONA STATE OFFICE
3707 N. 7TH STREET
P.O. BOX 16563
PHOENIX, ARIZONA 85011
(602) 640-5550

TAKE PRIDE IN AMERICA

IN REPLY REFER TO:

(922-LC)
0022M
A MC 89192
A MC 104478
A MC 109498
A MC 130125

CERTIFIED MAIL--RETURN RECEIPT REQUESTED June 5, 1991

**DECISION**

Mining Claimant(s)
as Shown on the
Enclosed Sheet

Mining Claim(s)
as Shown on the
Enclosed Sheets(3)

**MINING CLAIMS DECLARED ABANDONED**

The Federal Land Policy and Management Act (FLPMA) of 1976, 43 U.S.C. 1744, and the implementing regulations in 43 CFR 3833.2, require an annual filing for all mining claims recorded with the Bureau of Land Management (BLM). FLPMA provides that failure to file evidence of annual assessment work or a notice of intention to hold by December 30 of each year shall be deemed conclusively to constitute an abandonment of the claim and it is void by operation of law. The constitutionality of Section 314 of FLPMA was upheld on April 1, 1985, by the United States Supreme Court in United States v. Locke et al., 471 U.S. 84, 129 (1985).

The BLM records do not show receipt of either an affidavit of annual assessment work performed or a notice of intention to hold for the claim(s) listed on the enclosed sheet(s) for the 1990 assessment year.

If you did timely file an affidavit or notice of intention to hold with the BLM during 1990, please furnish a copy which shows receipt by the BLM Arizona State Office, (dated and time stamped) during 1990.

Your proof must show the required document was timely filed with the BLM during 1990, otherwise it will not be accepted. The evidence must be received in this office no later than 30 days from receipt of this decision. If the proof is not furnished during this 30-day period, the claim(s) will be removed from our records as abandoned and void.

Larry P. Bauer
Deputy State Director,
Division of Mineral Resources

Enclosure

LEAD OWNER

RAY TROY
1306 Live Oak
Miami, AZ 85539

CO-OWNERS
NONE

ARIZONA LEAD FILE NUMBER - 89192

| SE PE | SERIAL NUMBER | CLAIM NAME | LAST ASSMT. | CASE TYPE | SERIAL NUMBER | CLAIM NAME | LAST ASSMT. |
|---|---|---|---|---|---|---|---|
| | 89192 | BONNIE #1 | 1989 | | | | |
| | 89193 | BONNIE #2 | 1989 | LD | 89194 | BONNIE #3 | 1989 |
| | 89195 | BONNIE #4 | 1989 | LD | 89196 | BONNIE #5 | 1989 |
| | 89197 | BONNIE #6 | 1989 | LD | 89198 | BONNIE #7 | 1989 |
| | 89199 | BONNIE #8 | 1989 | LD | 89200 | BONNIE #9 | 1989 |
| | 89201 | BONNIE #10 | 1989 | | | | |

ARIZONA LEAD FILE NUMBER - 104478

| SE PE | SERIAL NUMBER | CLAIM NAME | LAST ASSMT. | CASE TYPE | SERIAL NUMBER | CLAIM NAME | LAST ASSMT. |
|---|---|---|---|---|---|---|---|
| | 104478 | RED HILLS #1 | 1989 | | | | |
| | 104479 | RED HILLS #2 | 1989 | LD | 104480 | RED HILLS #3 | 1989 |
| | 104481 | RED HILLS #4 | 1989 | LD | 104482 | RED HILLS #5 | 1989 |
| | 104483 | RED HILLS #6 | 1989 | LD | 104484 | RED HILLS #7 | 1989 |
| | 104485 | RED HILLS #8 | 1989 | LD | 104486 | RED HILLS #9 | 1989 |
| | 104487 | RED HILLS #10 | 1989 | LD | 104488 | RED HILLS #11 | 1989 |
| | 104489 | RED HILLS #12 | 1989 | LD | 104490 | RED HILLS #13 | 1989 |
| | 104491 | RED HILLS #14 | 1989 | LD | 104492 | RED HILLS #15 | 1989 |
| | 104493 | RED HILLS #16 | 1989 | LD | 104494 | RED HILLS #17 | 1989 |
| | 104495 | RED HILLS #18 | 1989 | | | | |

ARIZONA LEAD FILE NUMBER - 109498

| SE PE | SERIAL NUMBER | CLAIM NAME | LAST ASSMT. | CASE TYPE | SERIAL NUMBER | CLAIM NAME | LAST ASSMT. |
|---|---|---|---|---|---|---|---|
| | 109498 | RED HILLS #26 | 1989 | | | | |
| | 109499 | RED HILLS 27 | 1989 | LD | 109500 | RED HILLS 28 | 1989 |
| | 109501 | RED HILLS 29 | 1989 | LD | 109502 | RED HILLS 30 | 1989 |
| | 109503 | RED HILLS 31 | 1989 | LD | 109504 | RED HILLS 32 | 1989 |
| | 109505 | RED HILLS 33 | 1989 | LD | 109506 | RED HILL 34 | 1989 |
| | 109507 | RED HILLS 35 | 1989 | LD | 109508 | RED HILLS 36 | 1989 |
| | 109509 | RED HILLS 37 | 1989 | LD | 109510 | RED HILLS 38 | 1989 |
| | 109511 | RED HILLS 39 | 1989 | LD | 109512 | RED HILLS 40 | 1989 |
| | 109513 | RED HILLS 41 | 1989 | LD | 109514 | RED HILLS 42 | 1989 |
| | 109515 | RED HILLS 43 | 1989 | LD | 109516 | RED HILLS 44 | 1989 |

Closed 89192-89201
6-5-91
ENTERED IN COMPUTER

LEAD OWNER

RAY TROY
1306 Live Oak
Miami, AZ85539

CO-OWNERS
NONE

ARIZONA LEAD FILE NUMBER - 130125

| SE PE | SERIAL NUMBER | CLAIM NAME | LAST ASSMT. | CASE TYPE | SERIAL NUMBER | CLAIM NAME | LAST ASSMT. |
|---|---|---|---|---|---|---|---|
| | 130125 | RED HILLS #45 | 1989 | | | | |
| | 130126 | RED HILLS #46 | 1989 | LD | 130127 | RED HILLS #47 | 1989 |
| | 130128 | RED HILLS #48 | 1989 | LD | 130129 | RED HILLS #49 | 1989 |
| | 130130 | RED HILLS #50 | 1989 | LD | 130131 | RED HILLS #51 | 1989 |
| | 130132 | RED HILLS #52 | 1989 | LD | 130133 | RED HILLS #53 | 1989 |
| | 130134 | RED HILLS #54 | 1989 | LD | 130135 | RED HILLS #55 | 1989 |
| | 130136 | RED HILLS #56 | 1989 | LD | 130137 | RED HILLS #57 | 1989 |
| | 130138 | RED HILLS #58 | 1989 | LD | 130139 | RED HILLS #59 | 1989 |
| | 130140 | RED HILLS #60 | 1989 | LD | 130141 | RED HILLS #61 | 1989 |
| | 130142 | RED HILLS #62 | 1989 | LD | 130143 | RED HILLS #63 | 1989 |
| | 130144 | RED HILLS #64 | 1989 | LD | 130145 | RED HILLS #65 | 1989 |
| | 130146 | RED HILLS #66 | 1989 | LD | 130147 | RED HILLS #67 | 1989 |
| | 130148 | RED HILLS #68 | 1989 | LD | 130149 | RED HILLS #69 | 1989 |
| | 130150 | RED HILLS #70 | 1989 | LD | 130151 | RED HILLS #71 | 1989 |
| | 130152 | RED HILLS #72 | 1989 | LD | 130153 | RED HILLS #73 | 1989 |
| | 130154 | RED HILLS #74 | 1989 | LD | 130155 | RED HILLS #75 | 1989 |
| | 130156 | RED HILLS #76 | 1989 | LD | 130157 | RED HILLS #77 | 1989 |
| | 130158 | RED HILLS #78 | 1989 | LD | 130159 | RED HILLS #79 | 1989 |
| | 130160 | RED HILLS #80 | 1989 | LD | 130161 | RED HILLS #81 | 1989 |
| | 130162 | RED HILLS #32 | 1989 | LD | 130164 | RED HILLS #84 | 1989 |
| | 130166 | RED HILLS #86 | 1989 | LD | 130168 | RED HILLS #88 | 1989 |
| | 130170 | RED HILLS #90 | 1989 | LD | 130171 | RED HILLS #91 | 1989 |
| | 130172 | RED HILLS #92 | 1989 | LD | 130173 | RED HILLS #93 | 1989 |
| | 130174 | RED HILLS #94 | 1989 | LD | 130175 | RED HILLS #95 | 1989 |
| | 130176 | RED HILLS #96 | 1989 | LD | 130177 | RED HILLS #97 | 1989 |
| | 130178 | RED HILLS #98 | 1989 | LD | 130179 | RED HILLS #99 | 1989 |
| | 130180 | RED HILLS #100 | 1989 | LD | 130181 | RED HILLS #101 | 1989 |
| | 130182 | RED HILLS #102 | 1989 | LD | 130183 | RED HILLS #103 | 1989 |
| | 130184 | RED HILLS #104 | 1989 | LD | 130185 | RED HILLS #105 | 1989 |
| | 130186 | RED HILLS #106 | 1989 | LD | 130187 | RED HILLS #107 | 1989 |
| | 130188 | RED HILLS #108 | 1989 | LD | 130189 | RED HILLS #109 | 1989 |
| | 130190 | RED HILLS #110 | 1989 | LD | 130191 | RED HILLS #111 | 1989 |
| | 130192 | RED HILLS #112 | 1989 | LD | 130193 | RED HILLS #113 | 1989 |
| | 130194 | RED HILLS #114 | 1989 | LD | 130195 | RED HILLS #115 | 1989 |
| | 130196 | RED HILLS #116 | 1989 | LD | 130197 | RED HILLS #117 | 1989 |
| | 130198 | RED HILLS #118 | 1989 | LD | 130199 | RED HILLS #119 | 1989 |
| | 130200 | RED HILLS #120 | 1989 | LD | 130201 | RED HILLS #121 | 1989 |

losed 130125-130162
130164
130166
130168
130170-130222

ARIZONA LEAD FILE NUMBER - 130125

| CASE TYPE | SERIAL NUMBER | CLAIM NAME | LAST ASSMT. | CASE TYPE | SERIAL NUMBER | CLAIM NAME | LAST ASSMT. |
|---|---|---|---|---|---|---|---|
| | 130202 | RED HILLS #122 | 1989 | LD | 130203 | RED HILLS #123 | 1989 |
| | 130204 | RED HILLS #124 | 1989 | LD | 130205 | RED HILLS #125 | 1989 |
| | 130206 | RED HILLS #126 | 1989 | LD | 130207 | RED HILLS #127 | 1989 |
| | 130208 | RED HILLS #128 | 1989 | LD | 130209 | RED HILLS #129 | 1989 |
| | 130210 | RED HILLS #130 | 1989 | LD | 130211 | RED HILLS #131 | 1989 |
| | 130212 | RED HILLS #132 | 1989 | LD | 130213 | RED HILLS #133 | 1989 |
| | 130214 | RED HILLS #134 | 1989 | LD | 130215 | RED HILLS #135 | 1989 |
| | 130216 | RED HILLS #136 | 1989 | LD | 130217 | RED HILLS #137 | 1989 |
| | 130218 | RED HILLS #138 | 1989 | LD | 130219 | RED HILLS #139 | 1989 |
| | 130220 | RED HILLS #140 | 1989 | LD | 130221 | RED HILLS #141 | 1989 |
| | 130222 | RED HILLS #142 | 1989 | | | | |

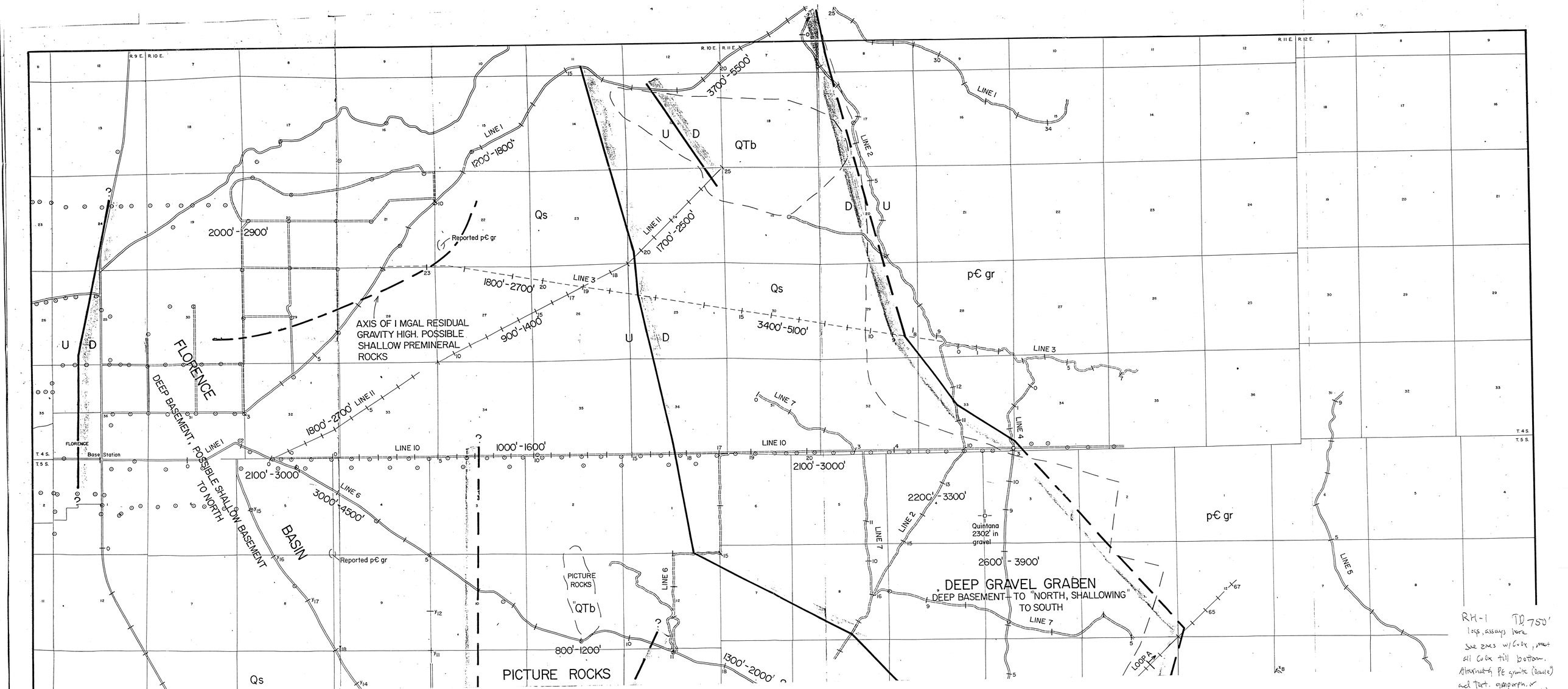


RH-1 TD 750'
logs, assays here
See zones w/ CuOx, most
all CuOx till bottom.
Alternating P€ granite (Oracle)
and Tert. amporph. or
porph granodiorite

HORST
RELATIVELY SHALLOW BASEMENT

CAT HILLS HORST
SHALLOW BASEMENT

EAST PICACHO BASIN
DEEP BASEMENT

CAT HILLS
p€ gr

BOX O HILLS
p€ gr

NINETY SIX HILLS
p€ gr

PROSPECT HILL
p€ gr?

MIDDLE MOUNTAIN
p€ gr

PICACHO MOUNTAINS
p€ gr

LINE 6
LINE 8
LINE 12
LINE 13
LINE 9
LOOP A
LOOP B

2300'-3500'
1600'-2300'
1700'-2500'
2000'-2900'
2600'-4100'
500'-800'
700'-1000'
1400'-2200'
2600'-3900'

SHALLOW

Qs

EXPLANATION.

Geologic contact interpreted from topographic map

Pre-post mineral rock contact picked by a gravity crew

Normal fault interpreted from gravity data

Depth to premineral rocks estimated from gravity data for Δρ of 0.3 and 0.4 gm./cm.³

T. 5 S.
T. 6 S.
T. 7 S.
R. 10 E.
R. 11 E.

GRAVITY DATA INTERPRETATION MAP

SCALE 1" = 2000'

GRAVITY SURVEY
PLAN MAP
BOX O WASH PROJECT 7-21
PINAL COUNTY, ARIZONA
for
PILLAR, LOWELL & ASSOCIATES
by
mining geophysical surveys

0807

Diamond Drill Hole RH-2

# Rocky Mountain Geochemical Corporation

2050 EAST 14TH STREET
TUCSON, ARIZONA 85719

Phone 622-5702
Area Code: 602

## CERTIFICATE OF ANALYSES

Start w/ PY at ~250' RH-2 Several zones beto These all have low CuO values



**Date** February 25, 1972

**Client** Red Hills Mining Corp.
P.O. Box 611
1009 Pinal
Florence, Arizona 85232

.1-.2% Cu at depth
960-970/10@.21
980-990/10@.16
overall nothing impressive
780-790/20@.13
860-870/10@.11
1990-2000' 10'@.59
1790-1800/10'@.11
1840-1850/10'@.12
1300-1310/10'@.11
TD ~~2250~~ 2473'
1540-1550/10'@.24
1570'-1610'/40' @.21

**Report on:** 5 Samples

**Submitted by:** Mr. Don Kennedy

**Date Received:** February 21, 1972

**Analysis:** Copper and Copper Oxide

**Remarks:** All results determined by atomic absorption.

72-3-14T

Job No. 72-3-14T Invoice No. TU-2981
cc: Enc.
RMCC: SLC
file
MHH:rg

| Sample No. | ppm Copper | ppm Copper Oxide |
|---|---|---|
| RH#2 12-17 | 100 | 70 |
| " 17-40 | 85 | 60 |
| " 40-50 | 105 | 80 |
| " 50-57 | 155 | 110 |
| RH#2 57-90 | 110 | 80 |

ROCKY MOUNTAIN GEOCHEMICAL CORPORATION

Tucson, Arizona February 25, 1972

By _____

Martin H. Hibbetts

All values are reported in parts per million unless specified otherwise. A minus sign (−) is to be read "less than" and a plus sign (+) "greater than." Values in parenthesis are estimates. This analytical report is the confidential property of the above mentioned client and for the protection of this client and ourselves we reserve the right to forbid publication or reproduction of this report or any part thereof without written permission.

ND = Non Detected 1 ppm = 0.0001% 1 Troy oz./ton = 34.28 ppm % Mo. x 1.6683 = %$MoS_2$

| Sample No. | | ppm Copper | ppm Copper Oxide |
|---|---|---|---|
| RH#2 | 90-100 | 300 | 170 |
| " | 100-110 | 170 | 90 |
| " | 110-120 | 410 | 200 |
| " | 120-130 | 200 | 110 |
| " | 130-140 | 60 | 30 |
| " | 140-150 | 110 | 55 |
| " | 150-160 | 100 | 60 |
| " | 160-170 | 170 | 140 |
| " | 170-180 | 260 | 130 |
| " | 180-190 | 140 | 100 |
| " | 190-200 | 85 | 10 |
| " | 200-210 | 240 | 30 |
| " | 210-220 | 80 | 30 |
| RH#2 | 220-230 | 230 | 140 |

ROCKY MOUNTAIN GEOCHEMICAL CORPORATION

Tucson, Arizona March 15, 1972

By_____

Martin H. Hibbetts

See Arizona RH#2 250-300 RH#2 230-240 Mc
72-4-4T PbZn ↓ 400-450 ↓ 470-480



| Sample No. | | ppm Copper | ppm Copper Oxide |
|---|---|---|---|
| RH#2 | 230-240 | 80 | 70 |
| " | 240-250 | 100 | 45 |
| " | 250-260 | 80 | 40 |
| " | 260-270 | 65 | 30 |
| " | 270-280 | 110 | 30 |
| " | 280-290 | 215 | 85 |
| " | 290-300 | 30 | 20 |
| " | 300-310 | 130 | 15 |
| " | 310-320 | 160 | 10 |
| " | 320-330 | 30 | 5 |
| " | 330-340 | 65 | 40 |
| RH#2 | 340-350 | 130 | 90 |

ROCKY MOUNTAIN GEOCHEMICAL CORPORATION

Tucson, Arizona March 17, 1972

By_____

Martin H. Hibbetts

| Sample No. | | ppm n Copper | ppm Copper Oxide |
|---|---|---|---|
| RH#2 | 350-360 | 280 | 220 |
| " | 360-370 | 60 | 50 |
| " | 370-380 | 40 | 40 |
| " | 380-390 | 20 | 25 |
| " | 390-400 | 50 | 40 |
| " | 400-410 | 5 | 10 |
| " | 410-420 | 30 | 20 |
| " | 420-430 | 65 | 40 |
| " | 430-440 | 190 | 55 |
| " | 440-450 | 340 | 100 |
| " | 450-460 | 100 | 30 |
| " | 460-470 | 80 | 40 |
| RH/2 | 470-480 | 25 | 10 |

ROCKY MOUNTAIN GEOCHEMICAL CORPORATION

Tucson, Arizona March 24, 1972

By_____

Martin H. Hibbetts

| Sample No. | | ppm Copper | ppm Molybdenum | ppm Copper Oxide |
|---|---|---|---|---|
| RH#2 | 480-490 | 30 | | 10 |
| " | 490-500 | 60 | | 10 |
| " | 500-510 | 40 | 6 | 10 |
| " | 510-520 | 105 | 9 | 10 |
| " | 520-530 | 140 | 6 | 30 |
| " | 530-540 | 130 | 9 | 25 |
| " | 540-550 | 65 | 8 | 20 |
| " | 550-560 | 330 | 7 | 50 |
| " | 560-570 | 160 | 4 | 60 |
| " | 570-580 | 120 | 18 | 30 |
| " | 580-590 | 210 | 14 | 80 |
| " | 590-600 | 90 | 5 | 45 |
| RH#2 | 600-610 | 510 | 7 | 120 |

ROCKY MOUNTAIN GEOCHEMICAL CORPORATION

Tucson, Arizona March 30, 1972

By_____

Martin H. Hibbetts

| Sample No. | | ppm Copper | ppm Molybdenum | ppm Copper Oxide |
|---|---|---|---|---|
| RH#2 | 610-620* | | | |
| " | 620-630 | 605 | 7 | 80 |
| " | 630-640 | 450 | 4 | 200 |
| " | 640-650 | 665 | 7 | 220 |
| " | 650-660 | 420 | 9 | 120 |
| " | 660-670 | 520 | 11 | 210 |
| " | 670-680 | 480 | 6 | 60 |
| " | 680-690 | 320 | 4 | 120 |
| " | 690-700 | 280 | 5 | 20 |
| " | 700-710 | 410 | 2 | 10 |
| RH#2 | 710-720 | 200 | 7 | 10 |

ROCKY MOUNTAIN GEOCHEMICAL CORPORATION

Tucson, Arizona March 30, 1972

By_____

Martin H. Hibbetts

*NOTE: This sample being rerun. Will be reported on next report.

Red Hills Mining Corp

RH-2 = DDH-2



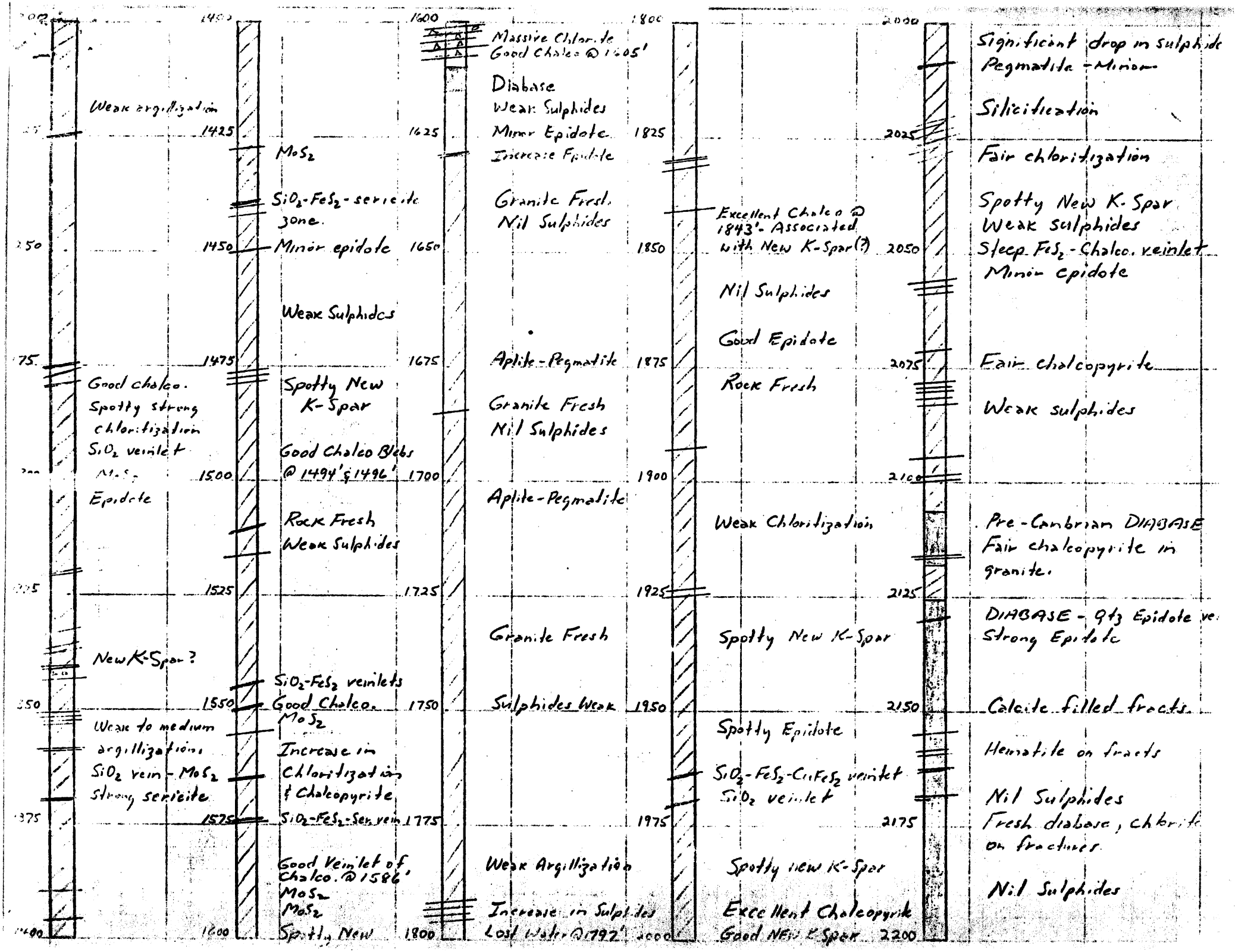
Weak argillization
1425
$MoS_2$
$SiO_2$-$FeS_2$-sericite zone.
1450
Minor epidote
Weak Sulphides
1475
Good chalco.
Spotty strong chloritization
$SiO_2$ veinlet
$MoS_2$
Epidote
1500
Spotty New K-Spar
Good Chalco Blebs @ 1494' & 1496'
Rock Fresh
Weak Sulphides
1525
New K-Spar?
$SiO_2$-$FeS_2$ veinlets
1550
Good Chalco.
$MoS_2$
Weak to medium argillization
$SiO_2$ vein - $MoS_2$
Strong sericite
Increase in Chloritization & Chalcopyrite
1575
$SiO_2$-$FeS_2$-Ser. vein
Good Veinlet of Chalco. @ 1586'
$MoS_2$
$MoS_2$
Spotty New
1600
Massive Chlorite
Good Chalco @ 1605'
Diabase
Weak Sulphides
Minor Epidote
1625
Increase Epidote
Granite Fresh
Nil Sulphides
1650
Aplite - Pegmatite
Granite Fresh
Nil Sulphides
1675
Aplite - Pegmatite
1700
Granite Fresh
1725
Sulphides Weak
Weak Argillization
Increase in Sulphides
Lost Water @ 1792'
1750
1775
1800
1825
Excellent Chalco @ 1843' - Associated with New K-Spar (?)
1850
Nil Sulphides
Good Epidote
Aplite - Pegmatite
1875
Rock Fresh
1900
Weak Chloritization
1925
Spotty New K-Spar
1950
Spotty Epidote
$SiO_2$-$FeS_2$-$CuFeS_2$ veinlet
$SiO_2$ veinlet
1975
Spotty new K-Spar
Excellent Chalcopyrite
Good New K-Spar
2000
2025
Significant drop in sulphide
Pegmatite - Minor
Silicification
Fair chloritization
2050
Spotty New K-Spar
Weak sulphides
Steep $FeS_2$ - Chalco. veinlet
Minor epidote
2075
Fair chalcopyrite
Weak sulphides
2100
Pre-Cambrian DIABASE
Fair chalcopyrite in granite.
2125
DIABASE - Qtz Epidote ve.
Strong Epidote
2150
Calcite filled fracts.
Hematite on fracts
2175
Nil Sulphides
Fresh diabase, chlorite on fractures
Nil Sulphides
2200

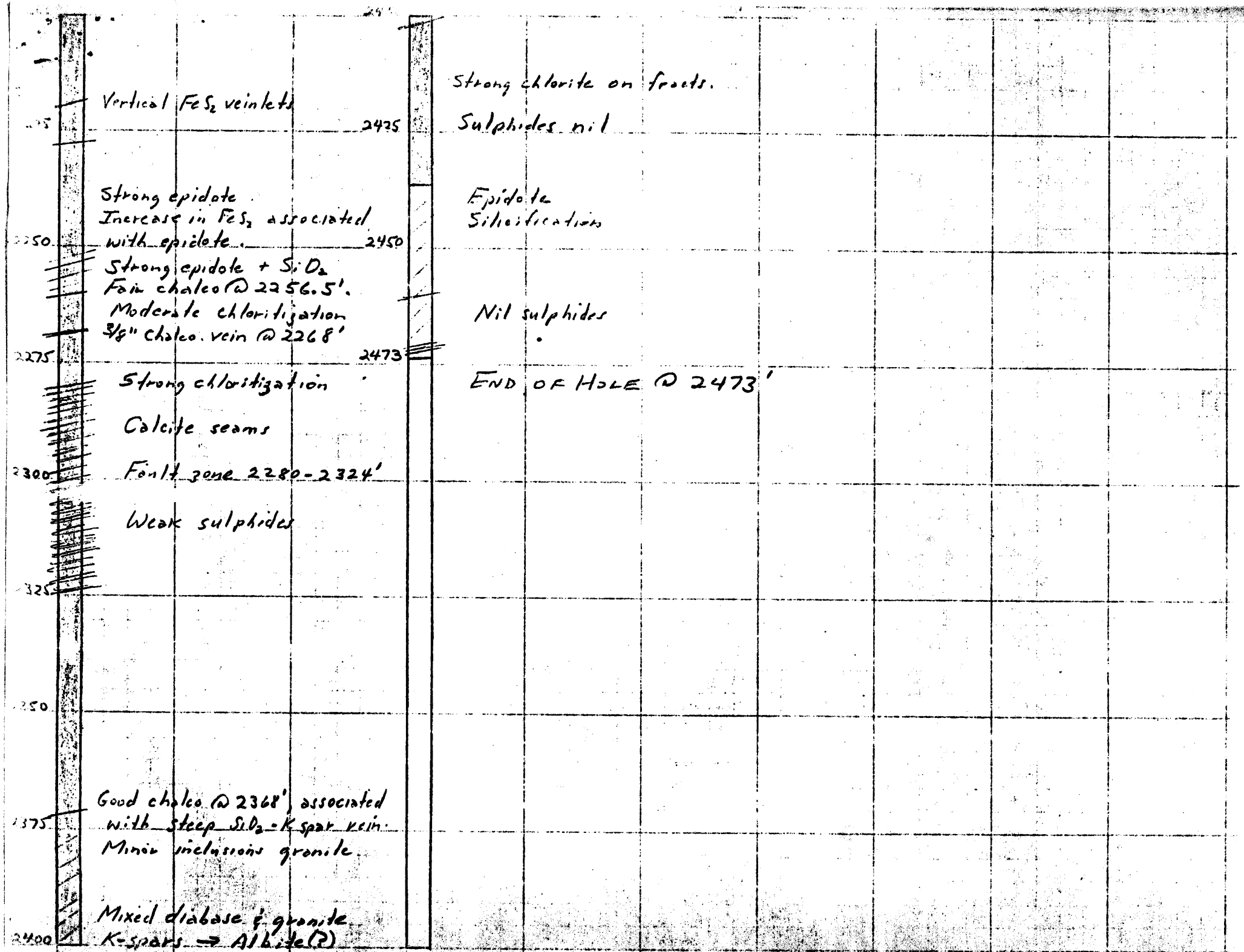
Vertical $FeS_2$ veinlets
2425
Strong epidote
Increase in $FeS_2$ associated with epidote.
2450
Strong epidote + $SiO_2$
Fair chalco @ 2256.5'.
Moderate chloritization
3/8" chalco. vein @ 2268'
2275
2473
Strong chloritization
Calcite seams
Fault zone 2280-2324'
2300
Weak sulphides
325
250
Good chalco @ 2368' associated with steep $SiO_2$ - K spar vein.
Minor inclusions granite
1375
Mixed diabase & granite.
K-spars → Albite(?)
2400
Strong chlorite on fracts.
Sulphides nil
Epidote
Silicification
Nil sulphides
END OF HOLE @ 2473'

Diamond Drill Hole 12H-2

# Diamond Drill Core Log Sheet

Drill Hole No.: 2 Date Started: 3/5/72 Location: IP Survey Hole Sec 24 Q.C.:

| Core Rec. % | Description | Mineralization | | | | Assays-P | |
|---|---|---|---|---|---|---|---|
| | | FeS | Fe O | CuO | Cu S | Oz/Ton | Oz/Cu |
| | Contracted Joy Manufacturing Co. to deepen hole #2. Discovered hole had only been drilled to 1412' by RMGC rather than 1452' reported. | | | | | | |
| 1450 100% | Precambrian "Oracle" granite with considerable biotite (primary). Very sparse new K-spar, weak chloritization of biotite. Pyrite and chalcopyrite mineralization weak and spotty. Minor silicification. Few sp's of epidote. Fract @ 1449.7' | X | Nil | | X | 440 | |
| 1460 95% | Ditto above. Some chloritization of plagioclase feldspars. Some sericitization & kaolinization @ 1457'. | X | Nil | | X | 260 | |
| 1470 100% | Ditto above. | X | Nil | | X | 215 | |
| 1480 80% | Ditto above. Fracts @ 1477', 1478' & 1479' | X | Nil | | X | 110 | |
| @ 1490 100% | Ditto above, possibly slight increase in chalcopyrite from previous run, still weak. | X | Nil | | X | 155 | |
| 1502 102% | Ditto above, some good blebs of Chalcopyrite @ 1496' and 1496' (new K-spar here) but overall still weak. Nil pyrite. | X | Nil | | X | 585 | |
| 1515 100% | Ditto above, increase in pyrite but spotty. Chalcopyrite above same as previous run. Rock still fresh and competent. | X | Nil | | X | 490 | |
| 1520 100% | Ditto above. Drop (?) in chalco, pyrite about same. Quartz-sericite 1512'-1512' Weak to moderate argillization in places. Fract @ 1512' | X | Nil | | X | 100 | |
| 1530 100% | Ditto above. Rock very fresh, very minor new K-spar as in previous runs. | X | Nil | | X | 160 | |
| 1540 100% | Ditto above. Some good chalcopyrite @ 1532.5' but overall run is weak pyrite weak. | X | Nil | | X | 190 | |
| 1550 100% | Ditto above. Excellent chalcopyrite @ 1549.5' Weak to moderate argillization, quartz-pyrite-chalcopyrite-sericite veins (shear zones?) @ 1544.5' and 1542'-1550'. Increase in chloritization from previous runs. | X | Nil | | X | 0.24% | |
| 1560 100% | Ditto above. Fract @ 1555.5' Fract @ 1559' | X | | | | 155 | |

# DIAMOND DRILL CORE LOG SHEET

Drill Hole No.: 2 Date Started: ____ Location: ____ Date: ____

| INTERVAL | CORE REC. % | DESCRIPTION | MINERALIZATION: $FeS_2$ | $FeO_x$ | $CuO_x$ | CuS | ASSAYS-F Tot. Cu | Ox. Cu |
|---|---|---|---|---|---|---|---|---|
| | | Good chalcopyrite in places but spotty. Considerable biotite. Shear zone @ 1566'. | | | | | | |
| 1570-1580 | 100% | Ditto above. Fract @ 1574'. Strong chloritization in places. Quartz-pyrite sericite vein @ 1574.5'. | X | Nil | | X | 0.147 | 7 |
| 1580-1590 | 91% | Ditto above, increase in chloritization. Chalco still weak but good veinlet (± 1/16") @ 1586'. Good $MoS_2$ @ 1589' Chalco stronger (?) than previous runs. | X | Nil | | X | 0.217 | 36 |
| 1590-1600 | 98% | Ditto above. Moderate to strong chloritization whole run. Good $MoS_2$ @ 1596.5'. New K-spar spotty, as in previous runs. | X | Nil | | X | 0.227 | 7 |
| 1600-1610 | 97% | Ditto above. Brecciated fault zone starts @ 1601', massive chlorite (some diabase ??) 1607'-1610'. Good sericite in places. Excellent chalcopyrite @ 1605'. Fault zone ends ± 1608'. | X | Nil | | X | 0.197 | 6 |
| 1610-1620 | 94% | Diabase 1610'-1615', then fresh pre-Cambrian "Oracle" granite 1615'-1620'. Very weak chalco and pyrite. Minor epidote as in previous runs. | X | Nil | | X | .145 | 1 |
| 1620-1630 | 105% | Ditto above, fresh "Oracle" granite. Nil pyrite and chalcopyrite. Increase in epidote, strong biotite as previous runs. Small 2"-3" breccia zone @ 1628'. | X | Nil | | X | 80 | 1 |
| 1630-1640 | 100% | Ditto above, fresh "Oracle" granite, nil sulphides. | X | Nil | | X | 30 | 1 |
| 1640-1650 | 100% | Ditto above. Perhaps slight increase in pyrite. | X | Nil | | X | 195 | 2 |
| 1650-1660 | 100% | Ditto above. Fair chalco 1659'-1660', nil elsewhere. | X | Nil | | X | 200 | 3 |
| 1660-1670 | 100% | Ditto above. | X | Nil | | X | 90 | |
| 1670-1680 | 100% | Ditto above. Some aplite-pegmatite. Nil sulphides. | X | Nil | | X | 50 | |
| 1680-1690 | 95% | Ditto above. Good epidote. Fract @ 1685'. | X | Nil | | X | 70 | 2 |
| 1690-1700 | 100% | Ditto above. Nil sulphides. | X | Nil | | X | 130 | 4 |
| 1700-1710 | 100% | Ditto above. Some aplite-pegmatite. | X | Nil | | X | 60 | 1 |
| 1710-1720 | 93% | Ditto above. Nil sulphides. | X | Nil | | X | 35 | |

# Diamond Drill Core Log Sheet

Drill Hole No.: 2 Date Started: ____ Location: ____ D...: ____

| Intervals | Core Rec. % | Description | Mineralization | | | | Assays - F | |
|---|---|---|---|---|---|---|---|---|
| | | | $FeS_2$ | FeOx | $CuO_2$ | CuS | Tot Cu | Ox Cu |
| 1730-1740 | 100% | Ditto above. | X | Nil | | X | 200 | |
| 1740-1750 | 95% | Ditto above. Slight increase in $FeS_2$ and $CuFeS_2$ | X | N.I | | X | 230 | |
| 1750-1760 | 100% | Ditto above. Sulphides about same. | X | N.I | | X | 280 | |
| 1760-1770 | 100% | Ditto above. Sulphides slightly weaker (?) | X | N.I | | X | 110 | |
| 1770-1780 | 92% | Ditto above N.I sulphides. | X | N.I | | X | 30 | |
| 1780-1790 | 94% | Ditto above. Weak to moderate argillization | X | N.I | | X | 100 | |
| 1790-1800 | 93% | Ditto above. Driller lost circulation @ 1797', hit small water flow. Substantial increase in pyrite from previous zone, fair increase in chalcopyrite. Steep Sil. vein @ 1799.5'. Fract zones @ 1793' and 1796.5', Spotty new K-spar, moderate silicification. | X | N.I | | X | 0.11% | |
| 1800-1810 | 95% | Ditto above, sulphides about same. | X | N.I | | X | 220 | |
| 1810-1820 | 100% | Ditto above but rock is fresher and less altered. Drop in sulphide content. Rock very competent | X | N.I | | X | 135 | |
| 1820-1830 | 100% | Ditto above, fault gouge (± 4") @ 1830'. | X | N.I | | X | 110 | |
| 1830-1840 | 100% | Ditto above. Very low sulphides. Fract @ 1832'. | X | N.I | | X | 110 | |
| 1840-1850 | 55% | Ditto above, but fair increase in both pyrite and chalcopyrite from previous run. Excellent silica @ 1843' associated with new (?) K-spar. Fract @ 1842'. Moderate silicification, Mis-laid core | X | N.I | | X | 0.12% | |
| 1850-1860 | 94% | Ditto above, but rock is fresher and sulphides not as predominant. | X | N.I | | X | 80 | |
| 1860-1870 | 100% | Ditto above. | X | N.I | | X | 90 | |
| 1870-1880 | 85% | Ditto above, sulphides weaker (?). Strong epidote associated with salmon pink K-spar (New ?) @ 1872'-1873'. | X | N.I | | X | 95 | |
| 1880-1890 | 100% | Ditto above, very weak sulphides, rock fresh & competent. | X | N.I | | X | 60 | |
| 1890-1900 | 97% | Ditto above. Fract @ 1893' | X | N.I | | X | 70 | |
| 1900-1910 | 89% | Ditto above. Drillers mess. Lost fault core barrel | X | N.I | | X | 150 | |
| 1910-1920 | 89% | Ditto above. Weak chloritization | X | N.I | | X | 265 | |
| 1920-1930 | 59% | Ditto above. Fracture @ 1921', 1924' N... | | | | | | |

# DIAMOND DRILL CORE LOG SHEET

Drill Hole No.: 2 Date Started: _____ Location: _____ Depth: _____

| INTERVAL | CORE REC. % | DESCRIPTION | MINERALIZATION: $FeS_2$ | $FeO_x$ | $CuO_x$ | $CuS$ | ASSAYS: Tot. Cu | Other |
|---|---|---|---|---|---|---|---|---|
| 1930-1940 | 61% | Fresh Pre-Cambrian, porphyritic "Oracle" granite. Spotty occ. K-spar throughout run. Weak chloritization. Sulphides still weak, better values associated with stronger new K-spar areas. | X | Nil | | X | 220 | |
| 1940-1950 | 100% | Ditto above. | X | Nil | | X | 570 | |
| 1950-1960 | 90% | Ditto above. Spotty epidote as in previous runs. | X | Nil | | X | 400 | 2 |
| 1960-1970 | 100% | Ditto above, small $SiO_2$-$FeS_2$-$CuFeS_2$ veinlet @ 1964. | X | Nil | | X | 160 | 1 |
| 1970-1980 | 100% | Ditto above. 1/4" $SiO_2$ vein @ 1971'. | X | Nil | | X | 310 | 8 |
| 1980-1990 | 97% | Ditto above, new K-spar still spotty. | X | Nil | | X | 850 | |
| 1990-2000 | 96% | Ditto above, excellent (strong) chalcopyrite 1997'-2000', associated with steep $SiO_2$-$FeS_2$-chloride vein (some visible $MoS_2$). Fairly good new K-spar last 3' of run. | X | Nil | | X | 57% | 12 |
| 2000-2010 | 98% | Ditto above, significant drop in sulphides. Minor pegmatite @ 2009', epidote on fracts. Weak new K-spar. | X | Nil | | X | 635 | 2 |
| 2010-2020 | 93% | Ditto above, stronger chloritization. Chalco weak. Minor fingers of silicification, some brecciation. | X | Nil | | X | 320 | 1 |
| 2020-2030 | 95% | Ditto above, rock more strongly altered (due to fault zone?). Increase in chalcopyrite from previous run. Sand & rubble 2023'-2024'. Minor seams of chlorite, biotite and plagioclase moderately chloritized. | X | Nil | | X | 360 | 1 |
| 2030-2040 | 102% | Ditto above, sulphides weak, very spotty new K-spar. | X | Nil | | X | 670 | 6 |
| 2040-2050 | 99% | Ditto above. | X | Nil | | X | 75 | 4 |
| 2050-2060 | 92% | Ditto above. Fracts @ 2052', 2054' & 2059'. Minor silicification, rock appears sheared in places. Steep $FeS_2$-$CuFeS_2$ veinlet @ 2058.5'. Minor epidote as in previous runs. Sulphides still weak. | X | Nil | | X | 215 | 8 |
| 2060-2070 | 100% | Ditto above. Sulphides very weak. Fairly strong epidote. Due to shearing and alteration rock appears quite different from previous runs, grey-black with large pink K-spar phenos. | X | Nil | | ? | 20 | 3 |
| 2070-2080 | 100% | Ditto above, Sulphides stronger. Fracts @ 2072', 2074' & 2079'. | X | Nil | | X | 132 | 4 |
| 2080-2090 | | Drill | | | | | | |

# DIAMOND DRILL CORE LOG SHEET

Drill Hole No.: 2 Date Started: ____ Location: ____ Dip: ____

| FROM-CAL | CORE REC. % | DESCRIPTION | MINERALIZATION | | | | ASSAYS-P. | |
|---|---|---|---|---|---|---|---|---|
| | | | $FeS_2$ | $FeO_x$ | $CuO_x$ | CuS | Tot. Cu | Ox Cu |
| 090-2100 | 95% | Ditto above, fracs @ 2095', 2099', & 2100'. | X | Nil | | X | 40 | |
| 100-2110 | 95% | Ditto above to 2107', then Pre-cambrian (?) diabase. Very wear sulphides. Wear to moderate chloritization of diabase. Numerous small fractures. | X | Nil | | X | 140 | |
| 110-2120 | 94% | Diabase to 2118' then (inclusion) pre-Cambrian "Oracle" granite to 2120'. Rubble (fault zone) from 2116' to 2117'. Chalcopyrite veinlet ± 1/16" in diabase @ 2117'. Oracle granite strongly fractured and altered. Numerous fine veinlets of calcite in diabase. | X | Nil | | X | 150 | |
| 120-2130 | 100% | Oracle granite inclusion to 2126' then diabase to 2130'. Fairly good chalcopyrite in granite in places (fracture coating), nil in diabase. Strong epidote in diabase. | X | Nil | | X | 230 | |
| 2130-2140 | 100% | Fresh diabase. Quartz-Epidote vein 2130'-2131'. Nil sulphides. | X | Nil | | ? | 30 | |
| 140-2150 | 98% | Ditto above. Chlorite on fractures. | X | Nil | | ? | 10 | |
| 150-2160 | 100% | Ditto, above. Strong epidote and calcite filled fractures 2158'-2160'. Low sulphide content. Fracts @ 2155', 2158' and 2159'. Red hematite on some fractures. | X | Nil | | X | -5 | |
| 160-2170 | 76% | Ditto above. Strong epidote to 2164' then diabase is fresh with chlorite on fracts. Strong fracts @ 2163' and 2168'. Calcite seams to 1/16". | X | Nil | | ? | 10 | |
| 2170-2180 | 97% | Fresh diabase. Very little sulphides. | X | Nil | | ? | -5 | |
| 180-2190 | 100% | Ditto above. Minor calcite seams. Chlorite on fracts. | X | Nil | | ? | 60 | |
| 190-2200 | 98% | Ditto above. Nil sulphides. | X | Nil | | ? | 60 | |
| 200-2210 | 84% | Ditto above. | X | Nil | | ? | 60 | |
| 210-2220 | 90% | Ditto above. Vertical $FeS_2$ veinlets @ 2214' | X | Nil | | X | 130 | |
| 220-2230 | 95% | Ditto above. Fract @ 2229' | X | Nil | | ? | 60 | |
| 230-2240 | 97% | Ditto above. Strong epidote 2231'-2240'. Slight increase in $FeS_2$ (epidote area). Minor fracts. | X | Nil | | X | 50 | |
| 2240-2250 | 50% | Ditto above, strongly fractured. Wear to strong chloritization. Strong epidote 2240'-2244'. | X | Nil | | X | 70 | |
| 250-2260 | 95% | Ditto above. Fracs @ 2256.5'. Strong $SiO_2$- | X | Nil | | X | 80 | |

# Diamond Drill Core Log Sheet

Drill Hole No.: 2 Date Started: ____ Location: ____ Dip: ____

| Feet | Core Rec. % | Description | Mineralization FeS2 | Fe Ox | CuOx | CuS | Assays Tot. Cu | Sol. Cu |
|---|---|---|---|---|---|---|---|---|
| 2260-2270 | 89% | Ditto above, increase in sulphides. 3/8" chalco vein @ 2268'. Strong fracts @ 2261' and 2268'-2269'. Fairly strong chloritization. | X | Nil | | X | No B from 2 Very li | |
| 2270-2280 | 87% | Ditto above, strongly fractured. Appear to be into fault zone starting @ 2280' | X | Nil | | ? | Visible Swi | |
| 2280-2290 | 50% | Ditto above. Entire run fault zone, strong chloritization. Nil sulphides, calcite seams as before. | X | Nil | | ? | | |
| 2290-2300 | 39% | Ditto above. | X | Nil | | ? | | |
| 2300-2310 | 60% | Ditto above. | ? | Nil | | ? | | |
| 2310-2320 | 60% | Ditto above. | X | Nil | | ? | | |
| 2320-2330 | 90% | Ditto above, fault zone ends @ ± 2324'. Then diabase weakly to strongly chloritized interlaced with calcite seams. Sulphides very spotty. | X | Nil | | X | | |
| 2330-2340 | 92% | Ditto above (2324'-2330'). Numerous fracture zones and some slick surfaces. | X | Nil | | ? | | |
| 2340-2350 | 94% | Ditto above. | X | Nil | | X | | |
| 2350-2360 | 94% | Ditto above. Two sets of fracts (as in previous runs) one set 72°-90° or parallel to hole, other set 20° to 40° to hole. Sulphides weak and spotty; chalcopyrite associated w/ steep fracts. | X | Nil | | X | | |
| 2360-2370 | 91% | Ditto above. Rock little fresher and more competent. Sulphides still weak but good chalcopyrite associated with steep $SiO_2$-Feldspar veinlet @ 2368', ± 1/4" vein. | X | Nil | | X | | |
| 2370-2380 | 90% | Ditto above, minor inclusions of pre-Cambrian granite. Chill zone exhibited in diabase indicating it is younger than granite. Fract @ 2372'. | X | Nil | | X | | |
| 2380-2390 | 92% | Ditto above, considerably more inclusions of granite. Entire run moderately fractured. Best chalco visible in granite. | X | Nil | | X | | |
| 2390-2400 | 93% | Ditto above, mixed diabase & granite. Some silicified areas. Granite sheared and altered, chloritized in proximity. Some of pink K-spars appear to have altered to albite (?). Minor fract zones | X | Nil | | X | | |
| 2400-2410 | 95% | Ditto above. | | | | | | |

[illegible] MINING CORPORATION

Page 7 of

DIAMOND DRILL CORE LOG SHEET

Drill Hole No.: 2 Date Started: Location: Depth:

| INTERVAL | CORE REC. % | DESCRIPTION | MINERALIZATION | | | | ASSAYS-F | |
|---|---|---|---|---|---|---|---|---|
| | | | $FeS_2$ | FeOx | CuOx | CuS | TOT. Cu | OX Cu |
| 410-2420 | 91% | Entire run pre-Cambrian DIABASE. Strong chlorite on fractures and interlaced with calcite seams. Moderately to strongly fractured. | X | Nil | | ? | | |
| 420-2430 | 100% | Ditto above, sulphides nil. | X | Nil | | ? | | |
| 430-2440 | 98% | Ditto above to 2437' then pre-Cambrian "Oracle" granite. Strong epidote in granite in places; spotty. Granite moderately chloritized and some pink K-spars altered to albite (?). Weak silicification. Nil sulphides. | X | Nil | | X | | |
| 2440-2450 | 100% | Ditto above, pre-Cambrian granite. Very spotty new K-spar. Nil sulphides. | X | Nil | | X | | |
| 2450-2460 | 95% | Ditto above. | X | Nil | | X | | |
| 2460-2470 | 95% | Ditto above. Minor fracts. Small slip @ 2461'. | X | Nil | | X | | |
| 2470-2473 | 70% | Ditto above. Fault zone 2471'-2473'. | ? | Nil | | ? | | |

END OF HOLE 2473'.

# Diamond Drill Hole RH-2

Drill Hole No.: 2 Date Started: 4/17/72 Location: [illegible] Survey [illegible] Dept: [illegible]
Completed: 5/1/72

| Interval | Core Rec. % | Description | Mineralization Fe Sx | Fe Ox | Cu | Cu S | Assays Zn | Cu |
|---|---|---|---|---|---|---|---|---|
| Surface | 0% | Plug collar pipe. No core or shots. Overburden | | | | | | |
| 15-20 | 0% | Overburden and weathered material. Approx 4" core, equigranular Precambrian granite. | | | | 12-17 | 100 | 70 |
| 20-30 | 0% | "Oracle" granite. Run primarily quartz and feldspar sand. | | | | 17-45 | 95 | 60 |
| 30-45 | 0% | Fine pink quartz-feldspar sand. | | | | | | |
| 45-50 | 0% | Do the above. | | | | | 105 | 80 |
| 50-60 | 0% | Do the above. Few pieces of rubble - Oracle granite | | | | 50-57 | 155 | 110 |
| 60-70 | 0% | Do the above. | | | | | | |
| 70-80 | 0% | Do the above. | | | | 57-62 | 110 | 80 |
| 80-90 | 0% | Do the above. | | | | | | |
| 90-100 | 47% | Do the above to 96.5' Strongly fractured equigranular "Oracle" (?) granite to 100' Moderately argillized feldspar, good plate of biotite (some chlorite). Some FeOx (after pyrite?) veinlets. | | M | | | 200 | 170 |
| 100-110 | 65% | Do the above. Granite becoming more coarse-grained & porphyritic. Some manganese staining. | | W | | | 170 | 90 |
| 110-120 | 17% | Do the above. Strong garnetite @ 117'. | | M | | | 410 | 200 |
| 120-130 | 18% | Do the above. | | M | | | 200 | 110 |
| 130-140 | 7% | Much above, except fine-grained (aplite?). | | W | | | 60 | 20 |
| 140-150 | 62% | Do the above, strongly fractured, porphyritic Oracle granite. Moderate to strong argillization, strong clays in @ 144.5' & 146' & 149'. | | M | | | 110 | 55 |
| 150-160 | 45% | Do the above. | | W | | | 100 | 60 |
| 160-170 | 50% | Do the above. | | W | | | 70 | 140 |
| 170-180 | 85% | Do the above. Dotted strongly chloritic and garnetiferous inclusions. Some FeOx veinlets. | | M | | | 210 | 130 |
| 180-190 | 62% | Do the above. Moderately argillized throughout and fractured. Some FeOx veinlets and disseminated grains. Some specularite veinlets in previous cores. | X | M | | | 140 | 100 |
| 190-200 | 100% | Strongly porphyritic "Oracle" granite with feldspar (orthoclase) to 1" Occasional FeOx veinlets and disseminated grains. | X | M | | X? | 85 | 10 |

# Diamond Drill Core Log Sheet

Drill Hole No.: 2 Date Started: _____ Location: _____ Depth:

| Interval | Core Rec. % | Description | Mineralization $FeS_2$ | $FeO_x$ | $CuO_x$ | $CuS$ | Assays Tot. Cu | C |
|---|---|---|---|---|---|---|---|---|
| | | biotite (sulfidization of biotite ?) Questionable $MoS_2$. Chalcopyrite @ 199' (?). | | | | | | |
| 200-210 | 94% | Ditto above. Medium argillization in places. | X | W | | | 240 | 3 |
| 210-220 | 100% | Ditto above. Drop in $FeS_2$ - no veinlets all is disseminated. Good chlorite in places. | X | W-M | | | 80 | 30 |
| 220-230 | 100% | Ditto above. Some quartz veinlets @ 227'. Strong $FeO_x$ - sericite veinlet 227'-229'. | X | W-M | | | 230 | 14 |
| 230-240 | 79% | Ditto above. VERY minor $FeS_2$. | X | M | | | 86 | 7 |
| 240-250 | 80% | Ditto above. Somewhat more $FeS_2$. Fresh unaltered granite. | X | W-M | | | 100 | [illegible] |
| 250-260 | 100% | Ditto above. Strong fracture @ 253'. | X | W-M | | | 80 | 40 |
| 260-270 | 98% | Ditto above. Rock fresh for nearly whole run - K-spars to 1½". $FeS_2$ content rising - all disseminated blebs. | X | W | | | 65 | 30 |
| [illegible] | 100% | Ditto above but granite equigranular, few large K-spars. Good $FeS_2$, some veinlets. | X | W-M | | | 110 | 30 |
| 280-290 | 100% | Ditto above, several large K-spar phenos in run. Strong fracture @ 283'. | X | W | | | 215 | 85 |
| 290-300 | 92% | Ditto above, drop in $FeS_2$. Strong fract @ 296' | X | W | | | 30 | 20 |
| 300-310 | 92% | Ditto above, good increase in $FeS_2$. Rock very fresh and equigranular most places - spotty large K-spars. Feldspar - $FeS_2$ veinlet ± ½" cuts large K-spar pheno @ 303'. | X | W | | | 130 | 15 |
| 310-320 | 100% | Ditto above. | X | W | | | 160 | 10 |
| 320-330 | 96% | Ditto above. | X | W+ | | | 30 | 5 |
| 330-340 | 81% | Ditto above, very little pyrite. Fault gouge 338'-339'. 1"-2" dike "Salt & Pepper" rock @ 332'. | X | W-M | | | 65 | 40 |
| 340-350 | 90% | Ditto above, little pyrite. Strongly fractured. Medium to strong argillization. Minor epidote. | X | W | | | 130 | 90 |
| 350-360 | 121% | Ditto above, good increase in $FeS_2$. Considerable large K-spar phenos. Moderate to strong fractures. | X | W+ | | | 280 | 220 |
| 360-370 | 81% | Ditto above. Rock equigranular in several places. Good chlorite - sericite. Fault zone starts @ [illegible] | X | M- | | | 60 | 50 |

RED HILLS MINING CORPORATION

DIAMOND DRILL CORE LOG SHEET

Drill Hole No.: 2 Date Started: _____ Location: _____ Depth: _____

| INTERVAL | CORE REC. % | DESCRIPTION | MINERALIZATION $FeS_2$ | $FeO_x$ | $CuO_x$ | CuS | ASSAYS- TOT. CU | OX CU |
|---|---|---|---|---|---|---|---|---|
| | | vein @ 369'. Medium to strong argillization. | | | | | | |
| 370-380 | +100% | Typical fault breccia whole run. Good $FeS_2$ and $SiO_2$ veinlets. $MoS_2$ @ 371'. | X | W | | | 40 | 40 |
| 380-390 | 91% | Ditto above. Questionable $MoS_2$ in places. | X | W | | | 25 | 20 |
| 390-400 | 57% | Ditto above. | X | W | | | 50 | 40 |
| 400-410 | 75% | Ditto above. | X | W | | | 10 | 5 |
| 410-420 | 87% | Ditto above. | X | W | | | 30 | 20 |
| 420-430 | 100% | Ditto above, rock primarily massive chlorite with fragments of original country rock. Numerous $FeS_2$ cubes. | X | W | | | 65 | [illegible] |
| 430-440 | 90% | Ditto above to 433' then strongly chloritized pre-cambrian granite (breccia ?) to 440'. Strong $FeS_2$. | X | W | | | 190 | 55 |
| 440-450 | +100% | Ditto above (433'-440'). Good $MoS_2$ @ 441'. | X | W | | | 340 | 100 |
| 450-460 | 90% | Ditto above to 456'. Definite chalcopyrite @ 452' and definite $MoS_2$ @ 456.5'. $SiO_2$ vein 455'-456' (steeply dipping). Very fresh (some chloritization of biotite) porphyritic pre-Cambrian "Oracle" granite 456'-460'. $SiO_2$ vein seems to be boundary for alteration and $FeS_2$ content also drops off below (FW) vein. | X | W | | X | 100 | 30 |
| 460-470 | 100% | Ditto above (456'-460'). Fairly strong chloritization 460'-465'. | X | W | | | 80 | 40 |
| 470-480 | 94% | Fresh porphyritic, pre-Cambrian granite. Nil $FeS_2$. | X | W | | | 25 | 10 |
| 480-490 | 100% | Ditto above, minor epidote. ± 3/8" $SiO_2$ vein 486'-487' (steep dip). Disseminated blebs of chalcopyrite @ 482' & 488'. Good biotite that is weakly chloritized in places. | X | W | | X | 30 | 10 |
| 490-500 | 93% | Ditto above. Some chalcopyrite @ 490.5' & 493'. | X | W | | X | 60 | 10 |
| 500-510 | 93% | Ditto above. $FeS_2$ weaker than previous two runs. Minor chalcopyrite @ 510'. | X | W | | X | 40 | 10 |
| 510-520 | 100% | Ditto above. ± 1/2" $SiO_2$ vein 510'-511'. Chal. | X | W | | X | 105 | 10 |

# DIAMOND DRILL CORE LOG SHEET

Drill Hole No.: 2 Date Started: _____ Location: _____ Depth: _____

| INTERVAL | CORE REC. % | DESCRIPTION | MINERALIZATION $FeS_2$ | $FeO_x$ | $CuO_x$ | CuS | ASSAYS- TOT. CU | OX CU |
|---|---|---|---|---|---|---|---|---|
| 520-530 | 90% | Ditto above. Aplite dike (8") with $FeS_2$ @ 521'. Chalcopyrite appears to be a little stronger. | X | W | | X | 140 | 30 |
| 530-540 | 123% | Ditto above. $SiO_2$-sericite-$FeS_2$ veinlet @ 536' ($FeS_2$ cubes to 3/4"). Increase in $FeS_2$ and chalco about same as previous run. Chloritization little stronger. | X | W | | X | 130 | 25 |
| 540-550 | 93% | Ditto above but increase in chloritization. Weak argillization. Very little chalcopyrite. ± 1/2" fault-fracture associated w/ $SiO_2$ vein @ 543' ($FeS_2$ in quartz vein). | X | W | | X | 65 | 20 |
| 550-560 | 95% | Ditto above. Very strong $FeS_2$ in places (553') Minor aplite @ 559'. | X | W | | X | 330 | 50 |
| 560-570 | 107% | Ditto above. Minor aplite stringers. | X | W+ | | X | 160 | 60 |
| 570-580 | 90% | Ditto above. $SiO_2$ vein (steeply dipping as have been others) 572'-573', has good remnant $FeS_2$ cubes. Textural change in rock in places. | X | W | | X | 120 | 30 |
| 580-590 | 96% | Ditto above. Weakly argillized. | X | W | | X | 210 | 80 |
| 590-600 | 96% | Ditto above. Nil chalcopyrite - one bleb @ 592'. | X | W+ | | X | 90 | 45 |
| 600-610 | 99% | Ditto above. Chalcopyrite and bornite @ 607.5'. Increase in chalcopyrite. Minor aplite @ 601.5' | X | W | | X | 510 | 120 |
| 610-620 | 100% | Ditto above, minor aplite dikes. Rock pegmatitic 610'-612'. $SiO_2$-sericite-$FeS_2$ vein @ 613' with minor $MoS_2$ and $FeO_x$ staining fractures | X | W-W+ | | X | 330 | 120 |
| 620-630 | 100% | Ditto above. Moderate chloritization and argillization 625'-630'. Minor fault-fracture @ 628'. Increase in chalcopyrite. | X | W | | X | 605 | 80 |
| 630-640 | 90% | Ditto above. Some chalcocite @ 638'. Green $CuO_x$ mineral (brochantite?) @ 639.5'. Some sericitization. Minor chalcopyrite. | X | W-M | X | X | 450 | 200 |
| 640-650 | 97% | Ditto above. Minor silicification in places. Chalcopyrite with chalcocite @ 641'. | X | W+ | | X | 665 | 220 |
| 650-660 | 96% | Ditto above. Sericite on fractures. Bleb of bornite with chalcopyrite @ 650'. $SiO_2$ vein 650'-652' (minor $MoS_2$). Minor disseminated | X | W | | X | 420 | 120 |

Red Mines Mining Corporation

DIAMOND DRILL CORE LOG SHEET

Drill Hole No.: 2 Date Started: Location: Depth:

| INTERVAL | CORE REC. % | DESCRIPTION | MINERALIZATION | | | | ASSAYS-F | |
|---|---|---|---|---|---|---|---|---|
| | | | $FeS_2$ | $FeO_2$ | $CuO_2$ | CuS | TOT CU | OX CU |
| 670-680 | 98% | Ditto above, very fresh, pre-Cambrian porphyritic granite (new K-spar in places?) Minor veinlets & blebs of chalcopyrite. Small piece of chalcocite @ 676'. | X | W | | X | 520 480 | 210 60 |
| 680-690 | 100% | Ditto above. Minor epidote. Some bornite and chalcocite @ 682' (with chalcopyrite). | X | | W-W+ | X | 320 | 120 |
| 690-700 | 100% | Ditto above (new K-spar in places?) Strong fracture @ 690'. | X | | W+ | X | 280 | 20 |
| 700-710 | 95% | Ditto above. More visible chalcopyrite than any of previous runs. Kaolinite fracture @ 709.5'. Weak argillization. | X | | W | X | 410 | 10 |
| 710-720 | 100% | Ditto above. Increase in biotite content of rock. Very fresh whole run. | X | | W | X | 200 | 10 |
| 720-730 | 100% | Ditto above. Aplite dike with 2" $SiO_2$ vein 721.5'-723.5' (remnant K-spar phenos in $SiO_2$ vein). Increase in chloritization of plagioclase feldspars (724'-730'). Some shearing @ 722'. Some disseminated $MoS_2$. | X | | W | X | 425 | 20 |
| 730-740 | 94% | Ditto above (726'-730') then rock gradually grades into fine-grained granite (Aplite?) @ 734' which continues to 739'. At 739' rock is strong chlorite-biotite-quartz-feldspar rock with schistose texture. Chalcopyrite & pyrite seen in all textural types. | X | | W | X | 230 | 15 |
| 740-750 | 73% | Fresh, pre-Cambrian porphyritic granite. Steep $SiO_2$ veinlet (± ½") most of run. Pegmatite-aplite @ 748'. Minor chalcopyrite (drop from previous run?). Medium chloritization of Na-spar & biotite. | X | | W | X | 310 | 20 |
| 750-760 | 100% | Ditto above to 752'. Steep $SiO_2$ veinlet 752'-753'. 753'-759' same rock as described from 734'-739'. Fresh, pre-Cambrian | X | | W | X | 330 | 30 |

# Diamond Drill Core Log Sheet

Drill Hole No.: 2 Date Started: Location:

| Interval | Core Rec. % | Description | Mineralization | | | | Assays - P | |
|---|---|---|---|---|---|---|---|---|
| | | | $FeS_2$ | $FeO_x$ | $CuO_x$ | $CuS$ | Tot. Cu | Ox. Cu |
| 760-770 | 95% | Fresh pre-Cambrian porphyritic granite. Minor $SiO_2$ veinlets. Good $FeS_2$. Increase in chalcopyrite. Disseminated $MoS_2$. | X | W | | X | 790 | 50 |
| 770-780 | 100% | Ditto above. Good $MoS_2$ 779-780'. Amethyst $SiO_2$ @ 773'. More chalcopyrite than in previous run (?). | X | W | | X | .137% | 65 |
| 780-790 | 97% | Ditto above. Strong chlorite zone and fault breccia 783'-785'. Medium argillization. Good $MoS_2$ @ 789.5'. | X | W | | X | .12? | 90 |
| 790-800 | 87% | Fresh pre-Cambrian granite, strong biotite. Slight drop in chalcopyrite (?) Good $FeS_2$. | X | W | | X | 610 | 50 |
| [illegible]-810 | 117% | Ditto above, very strong biotite. K-spars to 1 3/4", same in previous runs. | X | W | | X | 360 | 20 |
| 810-820 | 91% | Ditto above. Aplite-pegmatite 818.5'-820'. Chlorite on fractures. | X | W | | X | 740 | 45 |
| 820-830 | 89% | Pegmatite to 822' (good contact). Ditto above (Oracle granite) to 823'. Pegmatite 823'-825'. Fresh porphyritic Oracle granite 825'-830'. Good chalcopyrite @ 827'. Strong biotite. | X | W | | X | 150 | -5 |
| 830-840 | 100% | Fresh porphyritic pre-Cambrian Oracle granite with 2-6" to 8" dikes of pegmatite @ 831' and 838.5'. Chalcopyrite and pyrite veinlets in pegmatite. Strong biotite and some xenoliths. | X | W | | X | 220 | 10 |

# DIAMOND DRILL CORE LOG SHEET

Drill Hole No.: ____ Date Started: ____ Location: ____ Depth: ____

| INTERVAL | CORE REC. % | DESCRIPTION | MINERALIZATION FeS2 | FeOx | CuOx | CuS | ASSAYS-F TOT. CU | OX CU |
|---|---|---|---|---|---|---|---|---|
| 840-850 | 100% | Ditto above, fresh, pre-Cambrian Oracle granite. [illegible] visible but drop in content. | X | Nil | | X | 210 | 10 |
| 850-860 | 99% | Ditto above with minor stringers of pegmatite. Weak argillization in places. New K-spar ?? | X | Nil | | X | 230 | 10 |
| 860-870 | 99% | Ditto above. Pegmatite dike 860.5' to 862'. Strongly fractured zone with pos breccia 865'-870', strong chloritization of biotite and Na-feldspar. Good clots of MoS2. | X | Nil | | X | .11% | 60 |
| 870-880 | 100% | Fault zone above continues to 873' (some slicks). Weak to medium argillized (fresh in several places) Oracle granite 873'-880'. MoS2 in places. | X | Nil | | X | 650 | 55 |
| 880-890 | 112% | Fresh porphyritic pre-Cambrian Oracle granite. | X | Nil | | X | 210 | 10 |
| 890-900 | 96% | Ditto above, strong biotite (as in previous runs). Weak pyrite and chalcopyrite. | X | Nil | | X | 10 | -5 |
| 900-910 | 97% | Ditto above, some (?) increase in sulphides. Portions of run have considerable salmon pink feldspar, aplite-pegmatite? Some MoS2. | X | Nil | | X | 320 | 10 |
| 910-920 | 94% | Ditto above. Minor epidote as in previous runs. | X | Nil | | X | 330 | 10 |
| 920-930 | 87% | Ditto above. | X | Nil | | X | 450 | 20 |
| 930-940 | 87% | Ditto above. | X | Nil | | X | 480 | 20 |
| 940-950 | 118% | Ditto above, very strong biotite. Very good chalcopyrite in places. 2" breccia @ 949.5'. | X | Nil | | X | 680 | 20 |
| 950-960 | 81% | Ditto above. Entire run is sheared and brecciated with seams of calcite, very competent rock. Good chalcopyrite in places. Some sericite-chlorite. | X | Nil | | X | 935 | 90 |
| 960-970 | 85% | Ditto above. Mainly rubble 961'-966'. | X | Nil | | X | .21% | 140 |
| 970-980 | 95% | Ditto above. Sheared and brecciated Oracle granite. Strong chlorite-sericite in places. Some xenoliths. | X | Nil | | X | 675 | 40 |
| 980-990 | 91% | Ditto above. Shearing becoming weak @ 989'. Rubble 981'-990'. Slicks @ 983.3'. | X | Nil | | X | .16% | 100 |
| 990-1000 | 66% | Driller lost 10' run of core in hole from 997'-1007'. Porphyritic pre-Cambrian Oracle granite, weak to medium chloritization. Weak chalcopyrite and pyrite. Some MoS2. | X | Nil | | X | | |
| | | | | | 990'-995' | | 410 | 40 |
| | | | | | 995'-1000 | | 590 | 150 |
| 1000-1010 | | | | | | | 640 | 95 |

[illegible] Page 8 of [illegible]

# DIAMOND DRILL CORE LOG SHEET

Drill Hole No.: PH-2 Date Started: _____ Location: _____ Depth: _____

| INTERVAL | CORE REC. % | DESCRIPTION | MINERALIZATION FeS2 | FeOx | CuOx | CuS | ASSAYS-P TOT. CU | OX CU |
|---|---|---|---|---|---|---|---|---|
| 1010-1020 | 99% | Fresh pre-Cambrian Oracle granite. Shear zone 1010'-1012'. Good MoS2 in places. Chalcopyrite in shear zone plus MoS2. Fair to poor pyrite. | X | Nil | | X | 770 | 70 |
| 1020-1030 | 68% | Ditto above. Increase in FeS2 (?). Good epidote in places (in pyrite veins). No sheared zones. | X | Nil | | X | 640 | 55 |
| 1030-1040 | 96% | Ditto above. Nil chalcopyrite, low FeS2. | X | Nil | | X | 155 | 15 |
| 1040-1050 | 110% | Ditto above. Strong biotite as in previous runs. | X | Nil | | X | 190 | 15 |
| 1050-1060 | 75% | Ditto above. | X | Nil | | X | 310 | 15 |
| 1060-1070 | 96% | Ditto above. | X | Nil | | X | 115 | 5 |
| 1070-1080 | 105% | Ditto above. | X | Nil | | X | 100 | 5 |
| 1080-1090 | 95% | Ditto above. | X | Nil | | X? | 170 | 15 |
| 1090-1100 | 91% | Ditto above. Some MoS2 w/pegmatitic granite @ 1097'. | X | Nil | | X | 210 | 15 |
| 1100-1110 | 96% | Ditto above. | X | Nil | | X | 200 | 15 |
| 1110-1120 | 102% | Ditto above. Fair increase in pyrite, slightly more chalcopyrite (?). Fracture zone 1116'-1118', moderate argillization-sericitization, chloritization, some pegmatite and quartz veining. | X | Nil | | X | 460 | 50 |
| 1120-1130 | 96% | Ditto above. Weak argillization in places. Fair pyrite weak chalcopyrite. | X | Nil | | X | 530 | 30 |
| 1130-1140 | 96% | Ditto above. | X | Nil | | X | 440 | 30 |
| 1140-1150 | 100% | Ditto above. Fault-fracture zone @ 1150'. Some MoS2 associated w/SiO2 veinlets. Good FeS2. | X | Nil | | X | 480 | 25 |
| 1150-1160 | 90% | Ditto above, except rock has more of a pegmatitic texture. Strong fract @ 1152'. Rock is sheared and brecciated from 1158'-1160' (also strongly altered) | X | Nil | | X | 275 | 20 |
| 1160-1170 | 90% | Ditto above (1158'-1160'). Very strong chloritization. Fair chalcopyrite in places. Calcite on fracts. | X | Nil | | X | 650 | 75 |
| 1170-1180 | 87% | Ditto above to 1177' (?). Then porphyritic, pre-Cambrian Oracle granite. There is a textural change in the granite from previous runs, possibly associated with sheared zone. Some MoS2. | X | Nil | | X | 420 | 45 |
| 1180-1190 | 100% | Ditto above (1177'-1180'). Rock very fresh appears to be brecciated in places. Good chalcopyrite on some fractures. Good epidote (prior runs too). | X | Nil | | X | 240 | 20 |
| 1190-1200 | [illegible] | [illegible] | | | | | 280 | 10 |
| 1200-1210 | | | | | | | 260 | 30 |

# Diamond Drill Core Log Sheet

Drill Hole No.: 2 Date Started: ____ Location: ____ Dip: ____

| Interval | Core Rec. % | Description | Mineralization | | | | Assays | |
|---|---|---|---|---|---|---|---|---|
| | | | $FeS_2$ | FeOx | CuOx | CuS | Tot. Cu | Ox. Cu |
| 1210-1220 | 83% | Ditto above | X | Nil | | X | 410 | |
| 1220-1230 | 91% | Ditto above. Strong fract @ 1225'. Good chalcopyrite @ 1222'. Weak to medium argillization. | X | Nil | | X | .105% | 1 |
| 1230-1240 | 100% | Ditto above. Strong chloritization in places. Fract @ 32° | X | Nil | | X | 510 | |
| 1240-1250 | 95% | Ditto above. Rock fresh whole run. | X | Nil | | X | 470 | 2 |
| 1250-1260 | 103% | Ditto above. Some $SiO_2$ - specularite veins cut core at ± 20° to also noted in previous runs (minor). | X | Nil | | X | 280 | |
| 1260-1270 | 100% | Ditto above. Rock very fresh. | X | Nil | | X | 170 | 1 |
| 1270-1280 | 96% | Ditto above. Strong fractures @ 1275', 1277', 1279'-1280' | X | Nil | | X | 110 | 1 |
| 1280-1290 | 104% | Ditto above. Excellent chalcopyrite @ 1282'. Strong chloritization in places. Rock fresh. | X | Nil | | X | 335 | 0 |
| 1290-1300 | 95% | Ditto above, very fresh pre-Cambrian Oracle granite. $SiO_2$ violet @ 1291'. Weak chloritization, considerable clots of L. tite (all appears to be primary). Good chalcopyrite in places but very spotty. Some minor $MoS_2$ | X | Nil | | X | 325 | |
| 1300-1310 | 101% | Ditto above. Spotty weak to strong argillization. Good epidote @ 1306', associated w/ salmon pink K-spar & chalco | X | Nil | | X | .11% | 1 |
| 1310-1320 | 90% | Ditto above, no argillization. Xen. Lith @ 1311' | X | Nil | | X | 490 | |
| 1320-1330 | 100% | Ditto above. Weak fractures @ 1321' | X | Nil | | X | 275 | 1 |
| 1330-1340 | 97% | Ditto above. Weak fractures @ 1333', 1337' & 1332'. Appears to be new K-spar @ 1333', white K-spar forms a halo ring around large K-spar (plag) | X | Nil | | X | 255 | |
| 1340-1350 | 102% | Ditto above. Fractures @ 1341', 1343' & 1347'. Rock is breccia'd @ 1342'. Some pegmatoidal Epidote. Weak chalcopyrite as in previous runs. Fair pyrite | X | Nil | | X | 420 | |
| 1350-1360 | 99% | Ditto above. Weak to medium argillization whole run. Strong fract zones 1351'-1353' and 1355'-1357' | X | Nil | | X | 425 | |
| 1360-1370 | 70% | Ditto above. Strong $SiO_2$ vein (steep dip) with good $MoS_2$ 1361'-1363'. Strong sericite @ 1360' and 1363'-1365'. Strong fract @ 1370'. Weak chalco | X | Nil | | X | 370 | 0 |
| 1370-1380 | 78% | Ditto above, fresh porphyritic pre-Cambrian granite. Chalcopyrite good in few spots and overall as weak. | X | Nil | | X | 270 | 1 |
| 1380-1390 | 103% | Ditto above. Some weak argillization in places. | X | Nil | | X | 150 | |
| 1390-1400 | 97% | Ditto above. Weak fracture @ 1390' | X | Nil | | X | 440 | |
| 1400-1410 | | | | | | | 555 | |

# Diamond Drill Core Log Sheet

Drill Hole No.: 2 Date Started: _____ Location: _____ Depth: _____

| Interval | Core Rec. % | Description | Mineralization FeS2 | FeOx | CuOx | CuS | Assays Tot. Cu | Ox Cu |
|---|---|---|---|---|---|---|---|---|
| 1410-1420 | 107% | Ditto above. Minor pegmatite. Epidote. | X | Nil | | X | 745 | |
| 1420-1430 | 96% | Ditto above. Moderate argillization in places. Moderate chloritization; appears to be new K-spar locally (1426'?). Chalcopyrite and MoS2 @ 1428.5', more chalcopyrite than previous run (?). Minor peg. | X | Nil | | X | 885 | 1[illegible] |
| 1430-1440 | 100% | Ditto above. Pegmatite (?) 1436-1437'. Strong SiO2-FeS2-sericite zone 1437'-1440'. Stronger chloritization than previous run. | X | Nil | | X | 635 | [illegible] |
| 1440-1452 | 107% | Ditto above, drop in chloritization. Aplite-pegmatite 1440'-1441'. Minor fracture zones @ 1442.5' and 1443' | X | Nil | | X | 345 | [illegible] |
| | | END OF HOLE. | | | | | | |

This hole was in pre-Cambrian "Oxide" granite throughout its entire length (with the exception of some minor aplite-pegmatite dikes). Alteration encountered was typically propylitic with considerable runs of fresh unaltered rock. Sulphide content was considerably higher in this hole than in DDH #1. Composite assays for sulfur content indicate FeS2 (pyrite) averaged 1.27% from 300' to 995'. The highest values of copper sulphides were associated with fault-breccia zones indicating that these structures provided access to the mineral bearing solutions. The best assay interval for CuS was from 960'-970' (0.21%). Several other 10' runs exceeded 0.1% CuS. Several good MoS2 zones were also encountered in the hole and were associated with quartz-pyrite veining. This hole penetrated the fringe zone of the orebody (?) if one exists. [illegible] IP [illegible] should be done in this

| Sample No. | % Sulfur |
|---|---|
| RH2-300-350 | .17 |
| " 350-400 | .67 |
| " 400-450 | 1.16 |
| " 450-500 | .20 |
| " 500-550 | .67 |
| " 550-600 | .39 |
| " 600-650 | .81 |
| " 650-700 | .69 |
| " 700-750 | .55 |
| " 750-800 | 1.07 |
| " 800-850 | .57 |
| " 850-900 | .85 |
| " 900-950 | .70 |
| " 950-995 | .86 |

Rocky Mountain Geochemical Corporation
Salt Lake City, Utah April 17, 1972

By_____

Lawrence R. Reid

| Sample No. | ppm Molybdenum | ppm Lead | ppm Zinc |
|---|---|---|---|
| RH#2 480-490 | 1 | | |
| " 490-500 | 2 | | |
| " 450-500 | | 10 | 40 |
| " 500-550 | | 20 | 90 |
| " 550-600 | | 20 | 50 |
| " 600-650 | | 40 | 50 |
| " 650-700 | | 40 | 95 |
| " 700-750 | | -10 | 20 |
| " 750-800 | | 20 | 30 |
| " 800-850 | | 10 | 50 |
| " 850-900 | | 20 | 30 |
| " 900-950 | | 10 | 20 |
| RH#2 950-995 | | 10 | 80 |

ROCKY MOUNTAIN GEOCHEMICAL CORPORATION

Tucson, Arizona April 13, 1972

By_____

Martin H. Hibbetts

# Rocky Mountain Geochemical Corporation

2050 EAST 14TH STREET
TUCSON, ARIZONA 85719

Phone 622-5702
Area Code: 602


## CERTIFICATE OF ANALYSES

**Date** April 1, 1972



**Client** Red Hills Mining Corporation
P.O. Box 611
1009 Pinal
Florence, Arizona 85232

**Report on:** 10 Samples + 1 rerun

**Submitted by:** Mr. Don Kennedy

**Date Received:** March 28, 1972

**Analysis:** Copper, Molybdenum, Copper Oxide

**Remarks:** Molybdenum determined colorimetrically. All others determined by atomic absorption.
Job No. 72-4-38T Invoice No. TU-3050
cc: Enc.
RHCC: SLC
file
MHH:rg

| Sample No. | ppm Copper | ppm Molybdenum | ppm Copper Oxide |
|---|---|---|---|
| RH#2 720-730 | 425 | 4 | 20 |
| " 730-740 | 230 | 100 | 15 |
| " 740-750 | 310 | 16 | 20 |
| " 750-760 | 330 | 25 | 30 |
| " 760-770 | 790 | 81 | 50 |
| " 770-780 | 0.13% | 23 | 65 |
| " 780-790 | 0.12% | 151 | 90 |
| " 790-800 | 610 | 3 | 50 |
| " 800-810 | 360 | 3 | 20 |
| " 810-820 | 740 | 32 | 45 |
| RH#2 610-620 | 330 | 2 | 120 |

ROCKY MOUNTAIN GEOCHEMICAL CORPORATION
Tucson, Arizona April 1, 1972

By _____
Martin H. Hibbetts

All values are reported in parts per million unless specified otherwise. A minus sign (-) is to be read "less than" and a plus sign (+) "greater than." Values in parenthesis are estimates. This analytical report is the confidential property of the above mentioned client and for the protection of this client and ourselves we reserve the right to forbid publication or reproduction of this report or any part thereof without written permission.

ND = Non Detected | 1 ppm = 0.0001% | 1 Troy oz./ton = 34.28 ppm | % Mo. x 1.6683 = $\%MoS_2$

| Sample No. | | ppm Copper | ppm Molybdenum | ppm Copper Oxide |
|---|---|---|---|---|
| RH #2 | 820-830 | 150 | -1 | -5 |
| " | 830-840 | 220 | 1 | 10 |
| " | 840-850 | 210 | 6 | 10 |
| " | 850-860 | 230 | -1 | 10 |
| " | 860-870 | 0.11% | .053% | 60 |
| " | 870-880 | 650 | 67 | 55 |
| " | 880-890 | 210 | 2 | 10 |
| " | 890-900 | 10 | 1 | -5 |
| " | 900-910 | 320 | 14 | 10 |
| " | 910-920 | 330 | 11 | 10 |
| " | 920-930 | 450 | 5 | 20 |
| " | 930-940 | 480 | 29 | 20 |
| " | 940-950 | 680 | 9 | 20 |
| " | 950-960 | 935 | 4 | 90 |
| " | 960-970 | 0.21% | 11 | 140 |
| " | 970-980 | 675 | 2 | 40 |
| " | 980-990 | 0.16% | 70 | 100 |
| RH #2 | 990-995 | 410 | 1 | 40 |

ROCKY MOUNTAIN GEOCHEMICAL CORPORATION

Tucson, Arizona April 7, 1972

By_____

Martin H. Hibbetts

# Rocky Mountain Geochemical Corporation

2050 EAST 14TH STREET
TUCSON, ARIZONA 85719

Phone 622-5702
Area Code: 602


## CERTIFICATE OF ANALYSES

**Date** April 27, 1972



**Client** Red Hills Mining Corporation
P.O. Box 611, 1009 Pinal
Florence, Arizona 85222

**Report on:** 6 Samples

**Submitted by:** Mr. Don Kennedy

**Date Received:** April 20, 1972

**Analysis:** Copper, Molybdenum, and Copper Oxide

**Remarks:** Molybdenum determined colorimetrically. All others determined by atomic absorption.

72-5-29T

Job No. 72-5-29T Invoice No. TU-3082
cc: Enc.
RMGC: SLC
File
MHH:rg

| Sample No. | | ppm Copper | ppm Molybdenum | ppm Copper Oxide |
|---|---|---|---|---|
| RH2 | 1150-1160 | 275 | 6 | 20 |
| " | 1160-1170 | 650 | 6 | 75 |
| " | 1170-1180 | 420 | 6 | 45 |
| " | 1180-1190 | 240 | 20 | 20 |
| " | 1190-1200 | 280 | 7 | 10 |
| RH2 | 1200-1210 | 260 | 2 | 30 |

ROCKY MOUNTAIN GEOCHEMICAL CORPORATION

Tucson, Arizona April 27, 1972

By _____
Martin H. Hibbetts

All values are reported in parts per million unless specified otherwise. A minus sign (-) is to be read "less than" and a plus sign (+) "greater than." Values in parenthesis are estimates. This analytical report is the confidential property of the above mentioned client and for the protection of this client and ourselves we reserve the right to forbid publication or reproduction of this report or any part thereof without written permission.

ND = Non Detected | 1 ppm = 0.0001% | 1 Troy oz./ton = 34.28 ppm | % Mo. x 1.6683 = $\%MoS_2$

| Sample No. | | ppm Copper | ppm Molybdenum | ppm Copper Oxide |
|---|---|---|---|---|
| RH2 | 995-1000 | 590 | .049% | 150 |
| " | 1000-1010 | 640 | .040% | 95 |
| " | 1010-1020 | 770 | 21 | 70 |
| " | 1020-1030 | 640 | 77 | 55 |
| " | 1030-1040 | 155 | 17 | 15 |
| " | 1040-1050 | 190 | 3 | 15 |
| " | 1050-1060 | 310 | 21 | 15 |
| " | 1060-1070 | 115 | 1 | 5 |
| " | 1070-1080 | 100 | -1 | 5 |
| " | 1080-1090 | 170 | 19 | 15 |
| " | 1090-1100 | 210 | 59 | 15 |
| " | 1100-1110 | 200 | 13 | 15 |
| " | 1110-1120 | 460 | 36 | 50 |
| " | 1120-1130 | 530 | 4 | 30 |
| " | 1130-1140 | 440 | 11 | 30 |
| RH2 | 1140-1150 | 480 | 16 | 25 |

ROCKY MOUNTAIN GEOCHEMICAL CORPORATION

Tucson, Arizona April 27, 1972

By_____

Martin H. Hibbetts

| Sample No. | ppm Copper | ppm Molybdenum |
|---|---|---|
| RH2 1210-1220 | 410 | 13 |
| " 1220-1230 | 1045 | 14 |
| " 1230-1240 | 510 | 14 |
| " 1240-1250 | 470 | 29 |
| " 1250-1260 | 280 | 9 |
| " 1260-1270 | 170 | 13 |
| " 1270-1280 | 110 | 6 |
| " 1280-1290 | 335 | 9 |
| " 1290-1300 | 325 | 7 |
| " 1300-1310 | 0.11% | 125 |
| " 1310-1320 | 490 | 11 |
| " 1320-1330 | 275 | 12 |
| RH2 1330 -1340 | 255 | 6 |

ROCKY MOUN TAIN GEOCHEMICAL CORPORATION

Tucson, Arizona May 2, 1972

By_____

Martin H. Hibbetts

# Rocky Mountain Geochemical Corporation

2050 EAST 14TH STREET
TUCSON, ARIZONA 85719

Phone 622-5702
Area Code: 602


## CERTIFICATE OF ANALYSES

**Date** May 4, 1972



**Client** Red Hills Mining Corporation
P.O. Box 611
1009 Pinal
Florence, Arizona 85222

**Report on:** 9 Samples

**Submitted by:** Mr. Don Kennedy

**Date Received:** May 2, 1972

**Analysis:** Copper and Molybdenum

**Remarks:** Molybdenum determined colorimetrically. Copper determined by atomic absorption.
Job No. 72-6-2T Invoice No. TU-3097
cc: Enc.
RMGC: SLC
file
MHH:rg

| Sample No. | | ppm Copper | ppm Molybdenum |
|---|---|---|---|
| RH2 | 1360-1370 | 370 | .078% |
| " | 1370-1380 | 270 | 11 |
| " | 1380-1390 | 150 | 5 |
| " | 1390-1400 | 440 | 14 |
| " | 1400-1410 | 555 | 14 |
| " | 1410-1420 | 745 | 9 |
| " | 1420-1430 | 885 | 184 |
| " | 1430-1440 | 635 | 16 |
| RH2 | 1440-1452 | 345 | 3 |

ROCKY MOUNTAIN GEOCHEMICAL CORPORATION

Tucson, Arizona May 4, 1972

By _____
Martin H. Hibbetts

All values are reported in parts per million unless specified otherwise. A minus sign (-) is to be read "less than" and a plus sign (+) "greater than." Values in parenthesis are estimates. This analytical report is the confidential property of the above mentioned client and for the protection of this client and ourselves we reserve the right to forbid publication or reproduction of this report or any part thereof without written permission.

ND = Non Detected 1 ppm = 0.0001% 1 Troy oz./ton = 34.28 ppm % Mo. x 1.6683 = $\%MoS_2$

# Rocky Mountain Geochemical Corporation

2050 EAST 14TH STREET
TUCSON, ARIZONA 85719

Phone 622-5702
Area Code: 602

## CERTIFICATE OF ANALYSES

**Date** May 3, 1972



**Client** Red Hills Mining Corporation
P.O. Box 611
1009 Pinal
Florence, Arizona 85222

**Report on:** 2 Samples

**Submitted by:** Mr Don Kennedy

**Date Received:** April 28, 1972

**Analysis:** Copper and Molybdenum

**Remarks:** Molybdenum determined colorimetrically. Copper determined by atomic absorption.
Job No. 72-5-407 Invoice No. TU-3094
cc: bmc.
RHGC: SLC
file
MHH:rg

| Sample No. | ppm Copper | ppm Molybdenum |
|---|---|---|
| RH2 1340-1350 | 420 | 2 |
| RH2 1350-1360 | 425 | 7 |

ROCKY MOUNTAIN GEOCHEMICAL CORPORATION

Tucson, Arizona May 3, 1972

By_____
Martin H. Hibbetts

All values are reported in parts per million unless specified otherwise. A minus sign (-) is to be read "less than" and a plus sign (+) "greater than." Values in parenthesis are estimates. This analytical report is the confidential property of the above mentioned client and for the protection of this client and ourselves we reserve the right to forbid publication or reproduction of this report or any part thereof without written permission.

ND = Non Detected 1 ppm = 0.0001% 1 Troy oz./ton = 34.25 ppm % Mo. x 1.6683 = $\%MoS_2$

Client Dee Hill Mining Corporation Date September 13, 1972 RMGC Job No. 72-10-07



| Sample No. | ppm Copper | ppm Molybdenum |
|---|---|---|
| 1442-1490 | 440 | 4 |
| 1490-1460 | 260 | 4 |
| 1460-1470 | 215 | 4 |
| 1470-1480 | 110 | 2 |
| 1480-1490 | 155 | 9 |
| 1490-1500 | 585 | 2 |
| 1500-1510 | 490 | 11 |
| 1510-1520 | 100 | 1 |
| 1520-1530 | 160 | 2 |
| 1530-1540 | 150 | -1 |
| 1540-1550 | 0.24% | 79 |
| 1550-1560 | 555 | 31 |
| 1560-1570 | 350 | 2 |

ROCKY MOUNTAIN GEOCHEMICAL CORPORATION

Tucson, Arizona September 13, 1972

By _____

Martin H. Hibbetts

TUCSON OFFICE

# ROCKY MOUNTAIN GEOCHEMICAL CORP.

2050 E. 14TH STREET • TUCSON, ARIZONA 85719 • PHONE: (602) 622-5702

# Certificate of Analysis



RMGC Numbers:

Local Job No.: [illegible]

Foreign Job No.: [illegible]

Invoice No.: [illegible]

**Date:** September 20, 1972

**Client:** Red Hills Mining Corporation

P.O. Box 611

Florence, Arizona 85232

**Client Order No.:** [illegible]

**Report On:** [illegible]

**Submitted by:** Mr. Don Kennedy

**Date Received:** [illegible] 13, 1972

**Analysis:** Copper, Molybdenum, Lead, Zinc, and Silver

**Analytical Methods:** Molybdenum determined colorimetrically. All others determined by atomic absorption.

**Remarks:** [illegible]

**cc:** [illegible]

| Sample No. | Copper | | Molybdenum |
|---|---|---|---|
| 1570-1580 | 0.14% | 1570'-1610' = 40' @ .21 | 7 |
| 1580-1590 | 0.29% | | 36 |
| 1590-1600 | 0.22% | | 72 |
| 1600-1610 | 0.19% | | [illegible] |
| 1610-1620 | [illegible] | | [illegible] |
| [illegible] | [illegible] | | [illegible] |
| [illegible] | [illegible] | | [illegible] |

All values are reported in parts per million unless specified otherwise. A minus sign (—) is to be read "less than" and a plus sign (+) "greater than." Values in parenthesis are estimates. This analytical report is the confidential property of the above mentioned client and for the protection of this client and ourselves we reserve the right to forbid publication or reproduction of this report or any part thereof without written permission.

ND = None Detected  1 ppm = 0.0001%  1 Troy oz./ton = 34.286 ppm  1 ppm = 0.0292 Troy oz./ton

Client [illegible] Mining Corporation Date September 20, 1972 RMGC Job No. [illegible]



| Sample No. | ppm Copper | ppm Molybdenum | ppm Lead | ppm Zinc | ppm Silver |
|---|---|---|---|---|---|
| 1640-1650 | 195 | 2 | | | |
| 1650-1660 | 200 | 5 | | | |
| 1660-1670 | 90 | 1 | | | |
| 1670-1680 | 50 | 5 | | | |
| 1680-1690 | 70 | 2 | | | |
| 1690-1700 | 130 | 4 | | | |
| 1700-1710 | 20 | 1 | | | |
| 1710-1720 | 35 | -1 | | | |
| 1720-1730 | 65 | 4 | | | |
| 1730-1740 | 200 | 5 | | | |
| 1740-1750 | 250 | 8 | | | |
| 1750-1760 | 200 | 7 | | | |
| 1760-1770 | 110 | 6 | | | |
| 1770-1780 | 30 | 1 | | | |
| 1780-1790 | 100 | 5 | | | |
| ZNL 1 | | | 950 | 28.4% | 170 |
| " 2 | | | 60 | 565 | 11 |
| " 3 | | | | 36.6% | 20 |
| ZNL 4 | | | | 99.5% | |

ROCKY MOUNTAIN GEOCHEMICAL CORPORATION

Tucson, Arizona September 20, 1972

By _____

[illegible]

ROCKY MOUNTAIN GEOCHEMICAL CORP.

SALT LAKE CITY, UTAH • KENO, NEVADA • SPOKANE, WASHINGTON • TUCSON, ARIZONA

Client: [illegible] Mining Corporation Date September 28, 1972 RMGC Job No. [illegible]



| [illegible] | [illegible] | [illegible] |
|---|---|---|
| 1790-1800 | 0.11% | 6 |
| 1800-1810 | 220 | 1 |
| 1810-1820 | 135 | 5 |
| 1820-1830 | 110 | -1 |
| 1830-1840 | 110 | 9 |
| 1840-1850 | 0.12% | 198 |
| 1850-1860 | 80 | 3 |
| 1860-1870 | 90 | 1 |
| 1870-1880 | 95 | 5 |
| 1880-1890 | 60 | 2 |
| 1890-1900 | 70 | 1 |
| 1900-1910 | 150 | 4 |
| 1910-1920 | 260 | 2 |

ROCKY MOUNTAIN GEOCHEMICAL CORPORATION

Tucson, Arizona September 28, 1972

By _____

Marian H. Hibbetts

Client [illegible] Date [illegible] RMGC Job No. [illegible]



| [illegible] | PPM Copper | PPM [illegible] |
|---|---|---|
| 1920-1930 | 405 | 1 |
| 1930-1940 | 220 | 2 |
| 1940-1950 | 570 | 7 |
| 1950-1960 | 400 | 2 |
| 1960-1970 | 160 | 11 |
| 1970-1980 | 310 | 5 |
| 1980-1990 | 850 | 9 |
| 1990-2000 | 0.59% | 123 |
| 2000-2010 | 695 | 2 |
| 2010-2020 | 320 | 1 |
| 2020-2030 | 300 | 1 |
| 2030-2040 | 670 | 6 |

ROCKY MOUNTAIN GEOCHEMICAL CORPORATION

Tucson, Arizona September 29, 1972

By [redacted]

Bertha M. Hibbetts

ROCKY MOUNTAIN GEOCHEMICAL CORP.
2050 E. 14TH STREET • TUCSON, ARIZONA 85719 • PHONE: (602) 622-5702
TUCSON OFFICE

# Certificate of Analysis



Date: October 11, 1972

Client: Red Hills Mining Corporation

P.O. Box 611

Florence, Arizona 85232

RMGC Numbers:
Local Job No.: 72-11-7T
Foreign Job No.:
Invoice No.: 2-4032

Client Order No.:

Report On: 6 samples

Submitted by: Mr. Don Kennedy

Date Received: October 5, 1972

72-11-77

Analysis: Copper and Molybdenum

Analytical Methods: Molybdenum determined colorimetrically. All others determined by atomic absorption.

Remarks:

cc:

| Sample No. | PPM Copper | PPM Molybdenum |
|---|---|---|
| [illegible] | 80 | -1 |
| 2210-2220 | 120 | -1 |
| 2220-2230 | 60 | 5 |
| 2230-2240 | 50 | 4 |
| 2240-2250 | 70 | 6 |
| 2250-2260 | 260 | 7 |

ROCKY MOUNTAIN GEOCHEMICAL CORPORATION

Tucson, Arizona October 11, 1972

By [illegible]

All values are reported in parts per million unless specified otherwise. A minus sign (—) is to be read "less than" and a plus sign (+) "greater than." Values in parenthesis are estimates. This analytical report is the confidential property of the above mentioned client and for the protection of this client and ourselves we reserve the right to forbid publication or reproduction of this report or any part thereof without written permission.

ND = None Detected 1 ppm = 0.0001% 1 Troy oz./ton = 34.286 ppm 1 ppm = 0.0292 Troy oz./ton

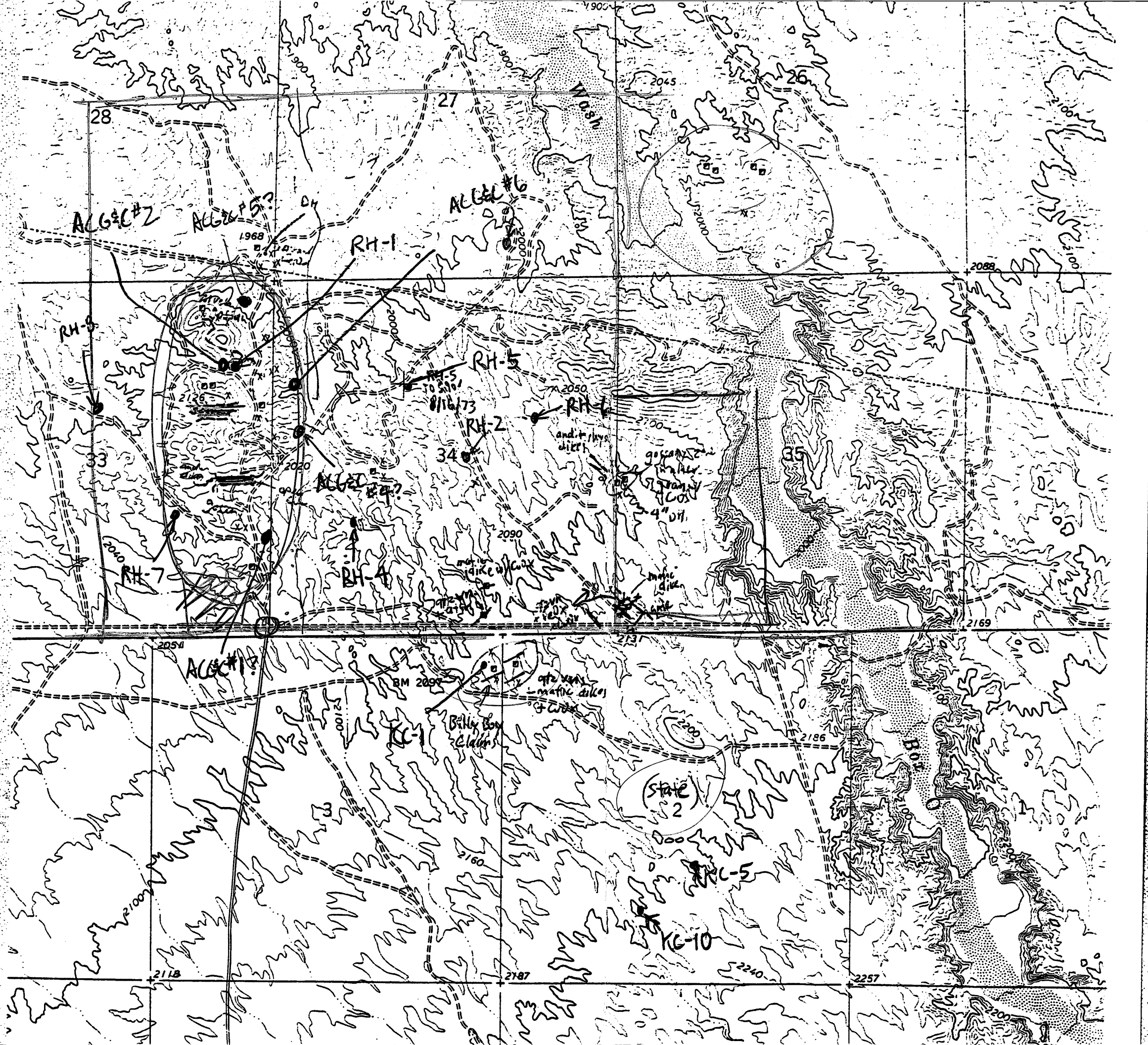

28
27
26
Wash
ACG&C#2
ACG&C#5?
ACG&C#6
RH-1
RH-8
RH-5
RH-6
RH-2
RH-7
RH-4
ACG&C#1?
ACG&C#4?
33
34
35
3
1
KC-1
KC-5
KC-10
Billy Boy Claims
(State) 2
BM 2097
Box
2045
2088
2050
2020
2090
2040
2051
2131
2169
2186
2200
2160
2118
2187
2240
2257
2126
1968

RH-8
RH-4
RH-5
RH-6
Qal
Tam
Ttp
Ped
Pegr
La

## LEGEND

- Pegr — Oracle granite
- Ped — Diabase
- La — Dike rocks, premineral, varying from andesite to dacite.
- Lqm — Quartz monzonite and quartz monzonite porphyry, laramide, stock and dikes
- Tqm — Quartz monzonite porphyry varying to dacite; tertiary, plugs, dikes, flows
- Ttp — Tonalite, tonalite porphyry varying from granodiorite to andesite, tertiary dikes and plugs.
- Qt — Alluvium and talus
- Qal — Recent arroyo gravels
- Moderate to strong porphyry copper alteration, primarily fracture controlled
- Weak to mild fracture controlled porphyry copper alteration
- Tertiary alteration, undifferentiated

WESTERN EXPLORATION OFFICE PHELPS DODGE CORPORATION

RED HILLS PROJECT

## LEGEND

| | |
|---|---|
| Pegr | Oracle granite |
| Ped | Diabase |
| Ltp | Dike rocks, premineral, varying from andesite to dacite. |
| Tam | Quartz monzonite and quartz monzonite porphyry, laramide, stock and dikes |
| Tqm | Quartz monzonite porphyry varying to dacite; tertiary, plugs, dikes, flows |
| Ttp | Tonalite, tonalite porphyry varying from granodiorite to andesite, tertiary dikes and plugs. |
| Qt | Alluvium and talus |
| Qal | Recent arroyo gravels |
| | Moderate to strong porphyry copper alteration, primarily fracture controlled |
| | Weak to mild fracture controlled porphyry copper alteration |
| | Tertiary alteration, undifferentiated |

WESTERN EXPLORATION OFFICE PHELPS DODGE CORPORATION

RED HILLS PROJECT

T 4 S R 11 E
AERIAL PHOTO OVERLAY
GEOLOGIC MAP
OF
RED HILLS AREA
PINAL COUNTY, ARIZONA
FOR
BELL WESTERN CORPORATION
BY
HEINRICHS GEOEXPLORATION COMPANY
APRIL 24, 1970
DRAFTED BY: JAY DOWNS
SECTION CORNER
33 SECTION NUMBER
2-4 AERIAL PHOTO CENTER & NUMBER
AERIAL PHOTO OUTLINE
FAULT OR FRACTURE
GEOLOGIC CONTACT
GEOLOGIC SYMBOLS
A RECENT ALLUVIUM
C CONGLOMERATE
Ap APLITE
D DIABASE
Q QUARTZ RICH DIKE
LD LATER DIORITE
QD QUARTZ DIORITE
G GRANITE
OG OXIDIZED GRANITE
UNCONTROLLED SCALE: 1"=400'
28
27
26
33
34
35
ZONE OF SHEETING
HEINRICHS GEOEXPLORATION COMPANY
512-70

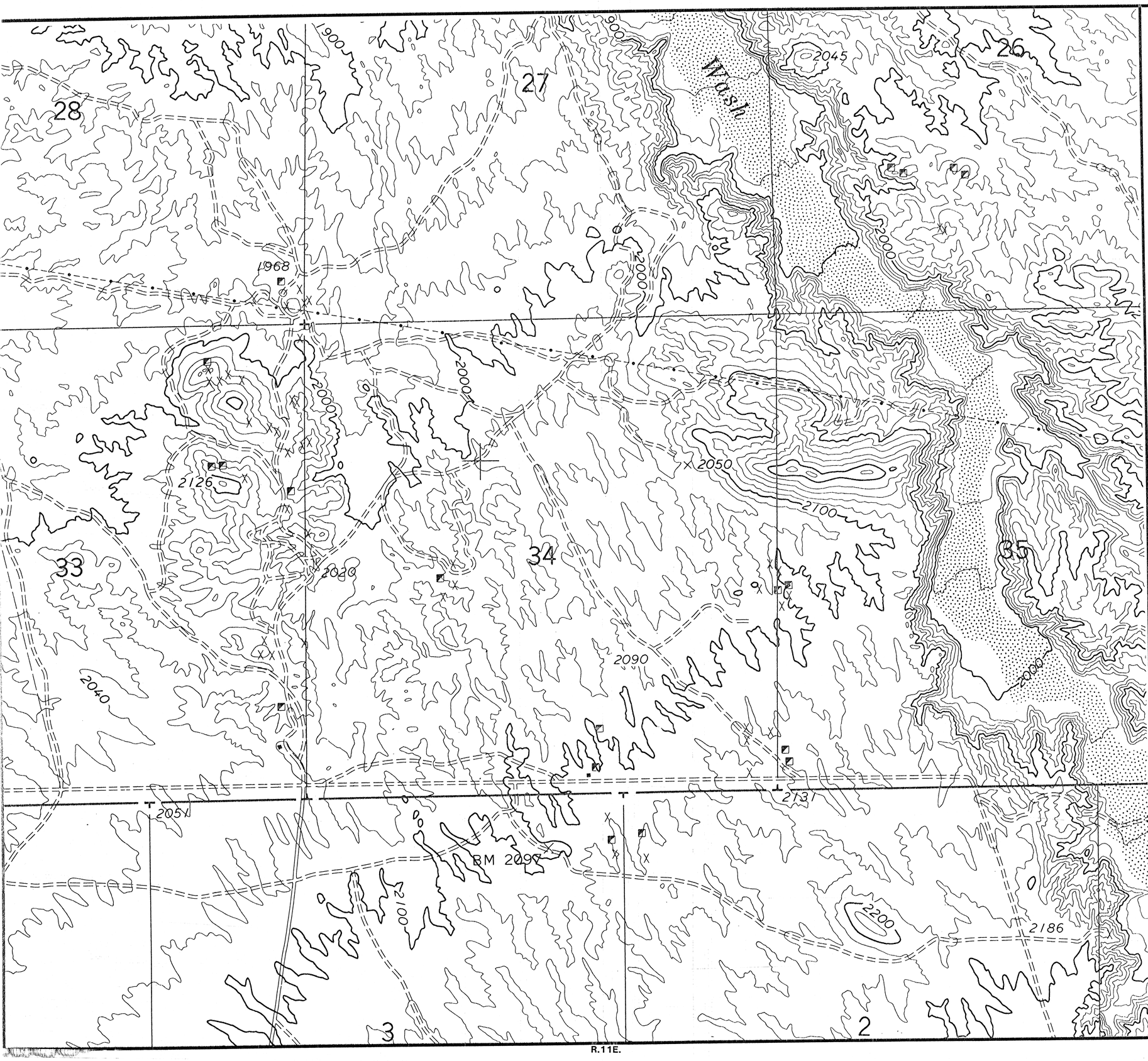


SCALE

500 250 0 500 1000 FEET

WESTMONT MINING INC. 4949 So. Syracuse Street Suite 4200 Denver, CO 80237

COMPILED:

DRAFTED:

REVISED:

Pinal County, Arizona

**Red Hill Project**

DATE: SCALE: DWG. NO.:

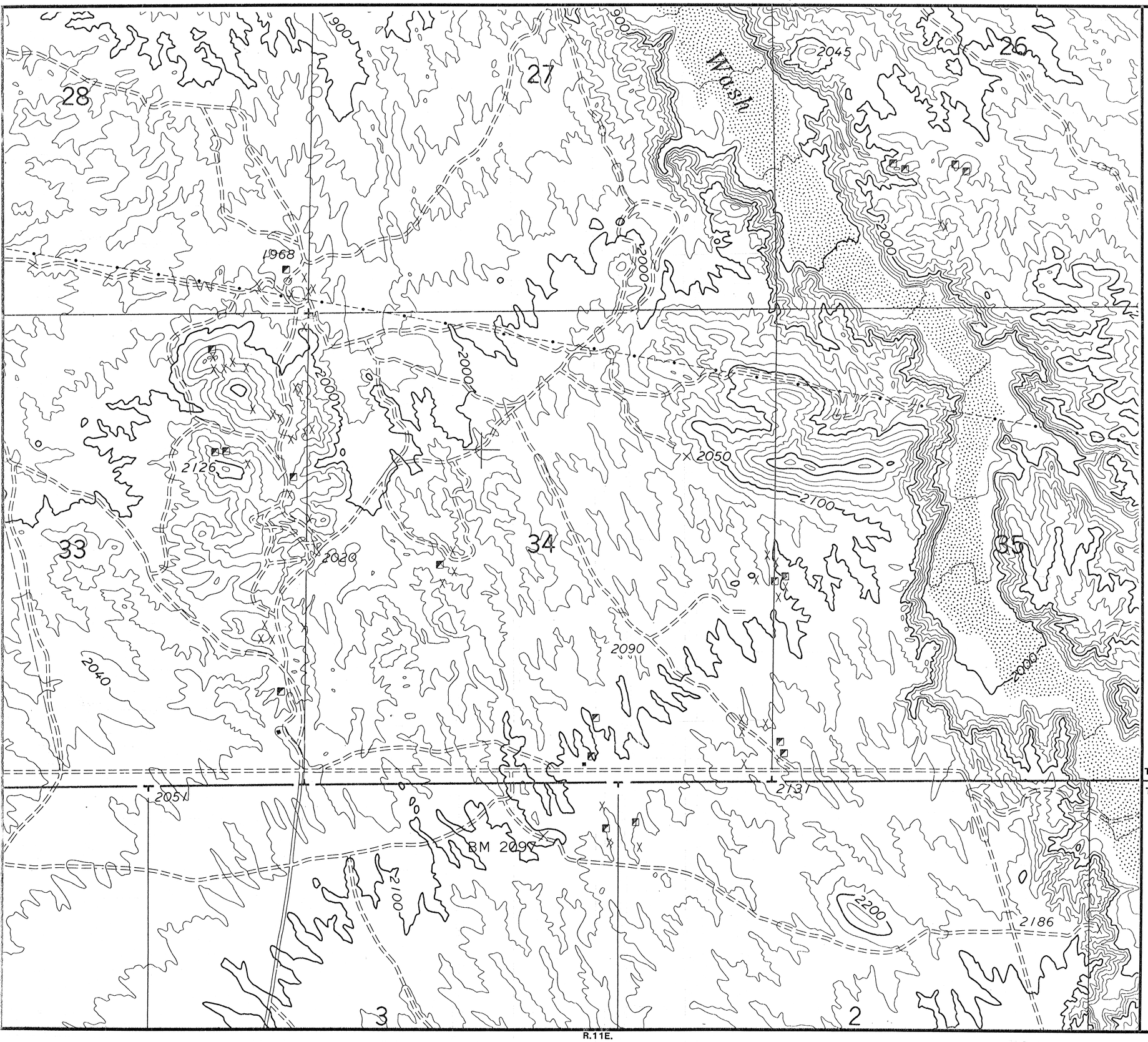


N

SCALE
500 250 0 500 1000 FEET

WESTMONT
MINING INC. 4949 So. Syracuse Street Suite 4200 Denver, CO 80237

COMPILED:
DRAFTED:
REVISED:

Pinal County, Arizona
**Red Hill Project**

DATE: SCALE: DWG. NO.:

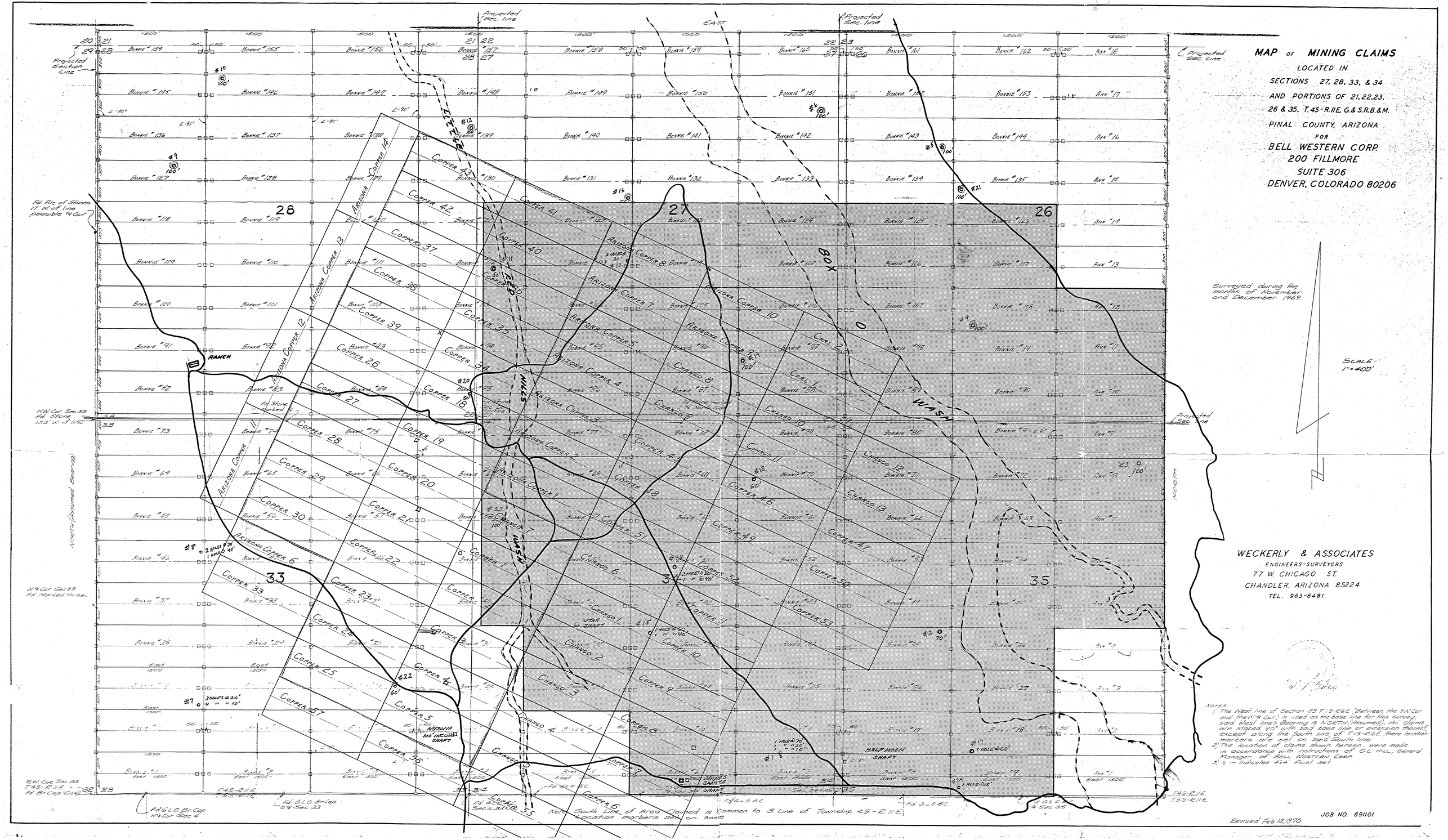
MAP OF MINING CLAIMS
LOCATED IN
SECTIONS 27, 28, 33, & 34
AND PORTIONS OF 21, 22, 23,
26 & 35, T.4S-R.11E, G.& S.R.B.&M.
PINAL COUNTY, ARIZONA
FOR
BELL WESTERN CORP.
200 FILLMORE
SUITE 306
DENVER, COLORADO 80206
Surveyed during the months of November and December 1969.
SCALE 1"=400'
WECKERLY & ASSOCIATES
ENGINEERS-SURVEYORS
77 W. CHICAGO ST.
CHANDLER, ARIZONA 85224
TEL. 963-6481
Notes:
1) The West line of Section 33 T.1S-R6E (Between the SW Cor. and the W¼ Cor.) is used as the base line for this survey, said West line's Bearing is NORTH (Assumed). All claims are staked 90° with said base line or extension thereof, except along the South line of T.1S-R6E, there location markers are set on said South line.
2) The location of claims shown hereon, were made in accordance with instructions of O.L. Hill, General Manager of Bell Western Corp.
3) ○ ~ Indicates 4"x4" Post set.
JOB NO. 691101
Revised Feb. 12, 1970
Note: South Line of Area Claimed is Common to S. Line of Township 4S-R.11E. Location markers set on same
Projected Sec. line
Projected Section Line
EAST
NORTH
BOX O WASH
LITTLE RED HILLS WASH
RANCH
28
27
26
33
34
35
Arizona Copper 1
Arizona Copper 2
Arizona Copper 3
Arizona Copper 4
Arizona Copper 5
Arizona Copper 6
Arizona Copper 7
Arizona Copper 8
Arizona Copper 9
Arizona Copper 10
Arizona Copper 11
Arizona Copper 12
Arizona Copper 13
Arizona Copper 14
Copper 1
Copper 2
Copper 3
Copper 4
Copper 5
Copper 6
Copper 7
Copper 8
Copper 9
Copper 10
Copper 11
Copper 12
Copper 13
Copper 14
Copper 18
Copper 19
Copper 20
Copper 21
Copper 22
Copper 23
Copper 24
Copper 25
Copper 26
Copper 27
Copper 28
Copper 29
Copper 30
Copper 33
Copper 34
Copper 35
Copper 37
Copper 38
Copper 39
Copper 40
Copper 41
Copper 42
Copper 43
Copper 45
Copper 46
Copper 47
Copper 48
Copper 49
Copper 50
Copper 51
Copper 52
Copper 53
Copper 56
Copper 57
Chango 1
Chango 2
Chango 3
Chango 4
Chango 5
Chango 6
Chango 7
Chango 8
Chango 9
Chango 10
Chango 11
Chango 12
Chango 13
Carl 1
Carl 2
UTAH SHAFT
HALF MOON SHAFT
VERNE'S SANDS SHAFT
T4S-R11E
T5S-R11E

Projected Sec. line

Projected Section Line

Fd. Pile of Stones 17' W. of line possible 1/4 Cor.

NW. Cor Sec 33 Fd. Stone 17.5' W. of line

NORTH (Assumed Bearing)

N 1/4 Cor Sec 33 Fd Marked Stone

SW. Cor. Sec. 33 T4S-R11E Fd. Br. Cap (G.L.O.)

Fd. G.L.O. Br. Cap N 1/4 Cor. Sec. 4

T4S-R11E T5S-R11E

Fd. G.L.O Br Cap S 1/4 Sec. 33

RANCH

ARIZONA

RED HILLS

UTAH SHAFT

ARIZONA 300' INCLINED SHAFT

This is large Jasp dike on PD map near hole RH-1

Note South Line of Area Claim location markers set

# GILA RED HILLS MINING, LTD.

2290 West Broadway Road
Apache Junction, AZ 85220
(602) 982-8224 / 280-9087

→ Talk w/ Martin McKenna (602) 280-9087
partners in Red Hill Partnership

trying to fill-up some gaps, holes in property, etc.,
getting it ready to show to major investors

concluded that original leaching effort was doomed from the start.

- Geol. Map of PD ..., drill rpts. for Red Hills Mining, did some drilling which was fairly deep.
- Talked about Carlota project, etc.

- ~~Sec. 31 [illegible]~~

---

Troy Ray - was senior locator
Civil case awarded the claims in Sec 33 to Troy Ray
- Grande Mining then located claims over Troy Ray claims, so that Grande claims were invalid.
- So that his claims are void.

---

Derick that should meet and talk, told him be in AZ week of 9th, should try and get together - should call him next Tues., Wed to arrange place, time, etc.

(602) 340-9579 31, 214

11/27 Talk w/ Ammar Halloum - Gila River Indians
- said he has received letter, but needs to talk w/ someone else at tribe to see if would consider mining - he will call me next week to see - and can call him.

---

11/27. Fred Barco, Barco ~~Inc~~ Inc., Globe

building offices at Rinto Valley
does lots of concrete work.
sounds like a good guy, will be sending up info on his business
- has building just refurbished in Miami by tailings.

---

11/27 Talk w/ Ross Corn re Copper Springs property - he says that road to property is now fixed up, can drive all the way in.

---

11/27 Talk w/ Martin McKenna Will meet @ 8:30 Thursday 12th of December in Apache Jct.

Simply reflecting propr

4 S., 11 E.,

Talked vaguely about confidentiality agreement - mentioned that had potential problem w/us possibly making deals on other properties in the area - did not want to place us in a bad situation - left this up in the air

# GILA RED HILLS MINING, LTD.

2290 West Broadway Road
Apache Junction, AZ 85220
(602) 982-8224 / 280-9087

Gary Parkison
District Geologist
Cambior, USA, Inc.
4949 South Syracuse Street
Suite 4200
Denver, Colorado 80237

Jan 7, 1992

Dear Gary,

The material you requested was shipped UPS to Cambior ATTN: Gary Parkison this morning. Expected delivery is Friday, 1/10/92. Carrier Number is #1013, shipping order No 1787. Cover letter and receipts are enclosed.

Regards,

Martin McKenna
General Parnter

PROJECT: **CARLOTA, ARIZONA** #: 0104-2

TITLE: MINING LEASE WITH OPTION TO PURCHASE AND SUBLEASE AGREEMENT

DATE: 8/1/89 TERM: 20+ years EXPIRATION DATE: 7/31/2009+

OWNERSHIP: Fee _____ FEDERAL: __X__ STATE: ____ OTHER: ____

COUNTY: Gila County, Arizona

PROPERTY DESCRIPTION: 12 unpatented mining claims

(Brewery, Clipper, Old Abe, Thomas Jefferson, Blue Jay Fraction, Vat, Lost Knife No. 1 [Amended], Lost Knife No. 2 [Amended], Manganese Cap [Amended], Galena [Amended], Dew, Ladd)

| | | | | |
|---|---|---|---|---|
| PARTIES: | 1) | Sherwood B. Owens<br>P.O. Box 769<br>Tucson, AZ 85702 | (Owner) | With copy to:<br>Richard E. Mieritz (Agent)<br>2940 N. Casa Tomas<br>Phoenix, AZ 85016 |
| | 2) | Westmont Mining Inc. | | |

COMMITMENTS: Minimum payments: ~~Negotiate lease document~~ had 6 month exclusive evaluation period starting 2/1/89 – if wanted to drill, then needed to execute lease.

| | | |
|---|---|---|
| $10,000 | 8/1/89 | Upon execution |
| $15,000 | 1/31/90 | |
| $20,000 | 7/31/90 | and every 6 months thereafter (1/31/91, 7/31/91, etc.) ***prior to commencement*** of construction of mining facility or actual mining operations on property |

---

*No payments due during period starting with commencement of contruction and ending with actual commencement of production of a saleable product.*

---

$ 3,000/month Due on 1st day of month - ***Upon commencement of commercial production.***

**Purchase Price:** $3,000,000. [See Credit/Offset]

MISCELLANEOUS:

Credit/Offset: All minimum payments paid to Owner ***after the commencement of production*** of Minerals shall be credited against any production royalties that accrue and against the purchase price.

NSR: 5% (to be paid quarterly).

Option to Purchase: Westmont may exercise the Purchase Option at any time during Primary Term by delivering written notice to Owner or having paid the Purchase Price (with credit/offsets).

Termination: Westmont may terminate at any time by giving a good and sufficient Surrender of this Agreement to Owner. *Upon written request from Owner* within 6 months of termination, Westmont to supply Owner with non-interpretive data.

Assessment Work: Westmont is responsible for assessment work every year in which Westmont continues beyond July 1.

Taxes: Westmont to pay taxes attributable to equipment or operations of Westmont.

Assignment: Either party may assign.

11/10/89 se

12/12/91

Martin

Joe Simpson

Mike & ~~Mike~~ McKenna

Mike lives in Apache Jct.

Martin lives in Phoenix

Troy Ray had the claims, but did not file assmt work for 90-91 - he had big tax problems, and he apparently left the country, so did not do any work, can't be found

Troy Ray apparently was working w/ a ~~Mr.~~ Nicholas Mancusco

Troy Ray got claims in a judgement dated 11/25/79, was out over Alvarez brothers,

Phillips claims invalid because located in their claims in 1984 on top of valid claims held by Troy Ray.

---

Geology Stuff - 20m .80 4.8 4 8 160 3 6 holidays 90 ... (20 26)



0 - $

6 - $

12 - $

5 18 - 2 1.30

4% 24 - 2 1.15

3% → $1.00

2% .85

1% .70

~~150K~~ 1.5 years

| | | $ mos |
|---|---|---|
| 3 mos, due diligence | | 0 |
| 18 mos, | work committment $150K | 50K |
| 18 mos | " | 50K |
| 18 mos | " | 50K |

- $4.0 buy-out -

File
Arizona Copper Group - Pinal Co

# UNITED STATES
# DEPARTMENT OF THE INTERIOR
## BUREAU OF MINES

~~WESTERN REGION~~
~~MINING DIVISION~~

1600 EAST FIRST SOUTH STREET
SALT LAKE CITY, UTAH

May 14, 1947

MEMORANDUM TO: J. H. Hedges, Tucson, Arizona

FROM : Paul T. Allsman, Salt Lake City, Utah

SUBJECT : Consolidated Gold & Copper Co. and Arizona Copper Deposits, Florence, Arizona

L. L. Simmons and W. J. Robertson of Salt Lake City called to request examination and drilling on their copper property near Florence, Arizona. They had some beautiful specimens of sulfide copper and many very familiar pictures of the giant cacti.

I promised to call this to your attention, although you may know of it. The prospects are about 15 miles east of Florence and reported to have copper mineralization over a wide area. John F. Johnson, Box 304, Florence, Arizona, is sinking a shaft and either he or his men are there during the week.

The prospect may be reached from Florence by going east past the penitentiary for 11 or 12 miles, then turn left for 2 miles to a power line, turn right and drive to the shaft. The power line passes across the property.

These men knew little of mining and could give no extensive information. I have only promised to pass it on.

Best personal regards.

Paul T. Allsman

Paul T. Allsman

U. S. BUREAU OF MINES
MAY 16 1947
TUCSON DIV., MINING BR.

Red Hills Min. Dist. E. of Florence

```
Text View: B:\pinal                          Col 0          940,032 Bytes          74%
0040210809STATE     ARIZONA                 PINAL
0040210809IDENT     SUPERIOR OIL CO PROPERTY                SURF-UNDERG DEVEL
DEPOSIT
0040210809LOCAT     N330149W1111211ORE BODY 100M    646 10MS
0040210809UTM       12N3654470481037
0040210809TOPOG     MESA                NORTH BUTTE       7.5 MINMIXED
0040210809BASIN     GILA RIVER                60P
0040210809HUC       00000000
0040210809REFER     ADMR                                M1981
0040210809PLS       GILA & SALT R 005 S011 E 3E2NENESURVEY
0040210809COMMO01                                        P9999
0040210809O-NAM01   SUPERIOR OIL CO
0040210809OWNER01   OWNER          USA ARIZONA          1981
0040210809B-BIB 001 USGS NORTH BUTTE QUAD
0040210809B-BIB 002 WORKINGS EXTEND INTO SEC.2
0040210809B-BIB 003 BLM UNPAT MINING CLAIMS LEAD FILE 19713
0040210810STATE     ARIZONA                 PINAL
0040210810IDENT     SUPERIOR OIL PROPERTY                   SURF-UNDERG DEVEL
DEPOSIT
0040210810LOCAT     N330232W1111257ORE BODY 100M    625 10MS
0040210810UTM       12N3655797479846
0040210810TOPOG     MESA                NORTH BUTTE       7.5 MINMIXED
0040210810BASIN     GILA RIVER                60P
1Help   2Unwrap 3       4Hex    5       6       7Search 8Viewer 9       10Quit

Text View: B:\pinal                          Col 0          940,032 Bytes          74%
0040210810TOPOG     MESA                NORTH BUTTE       7.5 MINMIXED
0040210810BASIN     GILA RIVER                60P
0040210810HUC       00000000
0040210810REFER     ADMR                                M1981
0040210810PLS       GILA & SALT R 004 S011 E33E2NE  SURVEY
0040210810COMMO01                                        P9999
0040210810O-NAM01   SUPERIOR OIL CO
0040210810OWNER01   OWNER          USA ARIZONA          1981
0040210810B-BIB 001 USGS NORTH BUTTE QUAD
0040210810B-BIB 002 BLM UNPAT MINING CLAIMS LEAD FILE 19713
0040210811STATE     ARIZONA                 PINAL
0040210811IDENT     SUPERIOR OIL CO PROPERTY - AREA 1  SURF-UNDERG DEVEL
DEPOSIT
0040210811LOCAT     N330217W1111235ORE BODY 100M    628 10MS
0040210811UTM       12N3655334480416
0040210811TOPOG     MESA                NORTH BUTTE       7.5 MINMIXED
0040210811BASIN     GILA RIVER                60P
0040210811HUC       00000000
0040210811REFER     ADMR                                M1981
0040210811PLS       GILA & SALT R 004 S011 E34NWNESWSURVEY
0040210811COMMO01                                        P9999
0040210811O-NAM01   SUPERIOR OIL CO
0040210811OWNER01   OWNER          USA ARIZONA          1981
1Help   2Unwrap 3       4Hex    5       6       7Search 8Viewer 9       10Quit
```

```
Text View: B:\pinal                          Col 0          940,032 Bytes          74%
0040210811O-NAM01   SUPERIOR OIL CO
0040210811OWNER01   OWNER          USA ARIZONA          1981
0040210811B-BIB 001 USGS NORTH BUTTE QUAD
0040210811B-BIB 002 BLM UNPAT MINING CLAIMS LEAD FILE 19713
0040210812STATE     ARIZONA              PINAL
0040210812IDENT     SUPERIOR OIL CO PROPERTY - AREA 2  SURF-UNDERG DEVEL
DEPOSIT
0040210812LOCAT     N330158W1111215ORE BODY 100M   640 10MS
0040210812UTM       12N3654747480934
0040210812TOPOG     MESA               NORTH BUTTE      7.5 MINMIXED
0040210812BASIN     GILA RIVER              60P
0040210812HUC       00000000
0040210812REFER     ADMR                                M1981
0040210812PLS       GILA & SALT R 004 S011 E34SWSE  SURVEY
0040210812COMMO01                                        P9999
0040210812O-NAM01   SUPERIOR OIL CO
0040210812OWNER01   OWNER          USA ARIZONA          1981
0040210812B-BIB 001 USGS NORTH BUTTE QUAD
0040210812B-BIB 002 BLM UNPAT MINING CLAIMS LEAD FILE 19713
0040210813STATE     ARIZONA              PINAL
0040210813IDENT     SUPERIOR OIL CO PROPERTY - AREA 3  SURF-UNDERG DEVEL
DEPOSIT
0040210813LOCAT     N330158W1111153ORE BODY 100M   649 10MS
1Help   2Unwrap 3       4Hex    5       6       7Search 8Viewer 9       10Quit

Text View: B:\pinal                          Col 0          940,032 Bytes          75%
DEPOSIT
0040210813LOCAT     N330158W1111153ORE BODY 100M   649 10MS
0040210813UTM       12N3654746481504
0040210813TOPOG     MESA               NORTH BUTTE      7.5 MINMIXED
0040210813BASIN     GILA RIVER              60P
0040210813HUC       00000000
0040210813REFER     ADMR                                M1981
0040210813PLS       GILA & SALT R 004 S011 E34SESE  SURVEY
0040210813COMMO01                                        P9999
0040210813O-NAM01   SUPERIOR OIL CO
0040210813OWNER01   OWNER          USA ARIZONA          1981
0040210813B-BIB 001 USGS NORTH BUTTE QUAD
0040210813B-BIB 002 BLM UNPAT MINING CLAIMS LEAD FILE 19713
0040210814STATE     ARIZONA              PINAL
0040210814IDENT     SUPERIOR RAY COPPER CO PROPERTY    UNDERGROUND PAST
PRODUCER
0040210814LOCAT     N331650W1110605ORE BODY 100M   853100MS
0040210814UTM       12N3682202490558
0040210814TOPOG     MESA               SUPERIOR         7.5 MINNAT FOREST
0040210814BASIN     GILA RIVER              60P
0040210814HUC       00000000
0040210814PLS       GILA & SALT R 002 S012 E 3SE    SURVEY
0040210814COMMO01   COPPER                                P
1Help   2Unwrap 3       4Hex    5       6       7Search 8Viewer 9       10Quit
```

```
Text View: B:\pinal                          Col 0          940,032 Bytes          32%
0040210329IDENT     EXXON CORP                                UNDERGROUND DEVEL
DEPOSIT
0040210329LOCAT     N331011W1110750MAIN ENT 100M    504 10MS
0040210329UTM       12N3669918487827
0040210329TOPOG     MESA                CHANDLER HEIGHTS 7.5 MINPRIVATE
0040210329BASIN     GILA RIVER                60P
0040210329HUC       00000000
0040210329REFER     ADMR                                M1981
0040210329PLS       GILA & SALT R 003 S007 E15SESWNWSURVEY
0040210329COMMO01   COPPER                                P
0040210329COMMO02   GOLD                                  P
00402103290-NAM01   EXXON CORP
0040210329OWNER01   OWNER          USA TEXAS            1981
0040210329B-BIB 001 USGS CHANDLER HEIGHTS QUAD
0040210329B-BIB 002 STATE OF AZ-LAND DEPT LEASES
0040210329B-BIB 003 BLM MINING CLAIMS LEAD FILE 42041
0040210329B-BIB 004 ADMR MINERAL BUTTE AND GOLDMINE MTN AREAS
0040210330STATE     ARIZONA                 PINAL
0040210330IDENT     EXXON CORP PROPERTY                   PROSPECT    EXP PROSPECT
0040210330LOCAT     N330243W1110950ORE BODY 100M    671 10MS
0040210330UTM       12N3656127484697
0040210330TOPOG     MESA                NORTH BUTTE       7.5 MINMIXED
0040210330BASIN     GILA RIVER                60P
1Help   2Unwrap 3       4Hex    5       6       7Search 8Viewer 9       10Quit

Text View: B:\pinal                          Col 0          940,032 Bytes          32%
0040210330TOPOG     MESA                NORTH BUTTE       7.5 MINMIXED
0040210330BASIN     GILA RIVER                60P
0040210330HUC       00000000
0040210330REFER     ADMR                                M1981
0040210330PLS       GILA & SALT R 004 S011 E36NENENESURVEY
0040210330COMMO01                                       P9999
00402103300-NAM01   EXXON CORP
0040210330OWNER01   OWNER          USA ARIZONA          1981
0040210330B-BIB 001 USGS NORTH BUTTE QUAD
0040210330B-BIB 002 BLM UNPAT MINING CLAIMS LEAD FILE 1947
0040210331STATE     ARIZONA                 PINAL
0040210331IDENT     EXXON CORP PROPERTY                   PROSPECT    EXP PROSPECT
0040210331LOCAT     N330138W11111080RE BODY 100M    664 10MS
0040210331UTM       12N3654128482671
0040210331TOPOG     MESA                NORTH BUTTE       7.5 MINBLM ADMIN
0040210331BASIN     GILA RIVER                60P
0040210331HUC       00000000
0040210331REFER     ADMR                                M1981
0040210331PLS       GILA & SALT R 005 S011 E 1NWSWNWSURVEY
0040210331COMMO01                                       P9999
00402103310-NAM01   EXXON CORP
0040210331OWNER01   OWNER          USA ARIZONA          1981
0040210331B-BIB 001 USGS NORTH BUTTE QUAD
1Help   2Unwrap 3       4Hex    5       6       7Search 8Viewer 9       10Quit
```

near Red Hills Dist - Area

```
Text View: B:\pinal                          Col 0          940,032 Bytes          32%
0040210331OWNER01   OWNER          USA ARIZONA          1981
0040210331B-BIB 001 USGS NORTH BUTTE QUAD
0040210331B-BIB 002 BLM UNPAT MINING CLAIMS LEAD FILE 1947
0040210332STATE     ARIZONA                PINAL
0040210332IDENT     EXXON CORP PROPERTY                  UNDERGROUND DEVEL
DEPOSIT
0040210332LOCAT     N330150W1111110MAIN ENT 100M   628 10MS
0040210332UTM       12N3654498482619
0040210332TOPOG     MESA               NORTH BUTTE      7.5 MINMIXED
0040210332BASIN     GILA RIVER              60P
0040210332HUC       00000000
0040210332REFER     ADMR                                M1981
0040210332PLS       GILA & SALT R 005 S011 E 2NENENESURVEY
0040210332COMMO01                                        P9999
0040210332N-NAM01   RED CLAIMS
0040210332O-NAM01   EXXON CORP
0040210332OWNER01   OWNER          USA ARIZONA          1981
0040210332B-BIB 001 USGS NORTH BUTTE QUAD
0040210332B-BIB 002 BLM UNPAT MINING CLAIM LEAD FILE 1947
0040210333STATE     ARIZONA                PINAL
0040210333IDENT     EXXON LEASES                         PROSPECT    EXP PROSPECT
0040210333LOCAT     N325400W1114350ORE BODY 100M   425100MS
0040210333UTM       12N3640246431675
1Help   2Unwrap 3       4Hex    5       6       7Search 8Viewer 9       10Quit

Text View: B:\pinal                          Col 0          940,032 Bytes          33%
0040210333LOCAT     N325400W1114350ORE BODY 100M   425100MS
0040210333UTM       12N3640246431675
0040210333TOPOG     TUCSON             CASA GRANDE EAST 7.5 MINMIXED
0040210333BASIN     GILA RIVER              60P
0040210333HUC       00000000
0040210333HOL       STATE LEASE
0040210333REFER     ADMR                                M1981
0040210333PLS       GILA & SALT R 004 S011 E23S2S2SWSURVEY
0040210333COMMO01                                        P9999
0040210333N-NAM01   RED CLAIMS
0040210333O-NAM01   EXXON CORP
0040210333OWNER01   OWNER          USA ARIZONA          1981
0040210333B-BIB 001 USGS CASA GRANDE EAST QUAD
0040210333B-BIB 002 BLM UNPAT MINING CLAIMS LEAD FILE 1947
0040210333B-BIB*001 STATE LEASES EXTEND INTO SECTS 15,29,AND 32
0040210334STATE     ARIZONA                PINAL
0040210334IDENT     EXXON LEASE                          PROSPECT    EXP PROSPECT
0040210334LOCAT     N325730W1111500ORE BODY 100M   652100MS
0040210334UTM       12N3646504476634
0040210334TOPOG     TUCSON             NINETYSIX HILLS  7.5 MINMIXED
0040210334BASIN     GILA RIVER              60P
0040210334HUC       00000000
0040210334HOL       STATE LEASE
1Help   2Unwrap 3       4Hex    5       6       7Search 8Viewer 9       10Quit
```

```
Text View: B:\pinal                          Col 0          940,032 Bytes          33%
0040210334HUC        00000000
0040210334HOL        STATE LEASE
0040210334REFER      ADMR                                  M1981
0040210334PLS        GILA & SALT R 005 S011 E32            SURVEY
0040210334COMMO01                                             P9999
0040210334O-NAM01    EXXON CORP
0040210334OWNER01    OWNER          USA ARIZONA            1981
0040210334B-BIB 001 USGS NINETYSIX HILLS NW QUAD
0040210334B-BIB 002 STATE OF AZ LAND DEPT LEASES 1980
0040210334B-BIB*001 STATE LEASES EXTEND INTO SECTS 3,4,5,6,7,8 AND 9 T6S,R11E
0040210336STATE      ARIZONA                PINAL
0040210336IDENT      EXXON LEASES                          PROSPECT    EXP PROSPECT
0040210336LOCAT      N325230W1110500ORE BODY 100M   975100MS
0040210336UTM        12N3637241492204
0040210336TOPOG      TUCSON              NINETYSIX HILLS  7.5 MINMIXED
0040210336HUC        00000000
0040210336HOL        STATE LEASE
0040210336REFER      ADMR                                  M1981
0040210336PLS        GILA & SALT R 005 S012 E26            SURVEY
0040210336COMMO01                                             P9999
0040210336O-NAM01    EXXON CORP
0040210336OWNER01    OPERATOR       USA ARIZONA            1981
0040210336B-BIB 001 USGS NINETYSIX HILLS NE QUAD
1Help   2Unwrap 3       4Hex    5       6       7Search 8Viewer 9       10Quit

Text View: B:\pinal                          Col 0          940,032 Bytes          33%
0040210334HUC        00000000
0040210334HOL        STATE LEASE
0040210334REFER      ADMR                                  M1981
0040210334PLS        GILA & SALT R 005 S011 E32            SURVEY
0040210334COMMO01                                             P9999
0040210334O-NAM01    EXXON CORP
0040210334OWNER01    OWNER          USA ARIZONA            1981
0040210334B-BIB 001 USGS NINETYSIX HILLS NW QUAD
0040210334B-BIB 002 STATE OF AZ LAND DEPT LEASES 1980
0040210334B-BIB*001 STATE LEASES EXTEND INTO SECTS 3,4,5,6,7,8 AND 9 T6S,R11E
0040210336STATE      ARIZONA                PINAL
0040210336IDENT      EXXON LEASES                          PROSPECT    EXP PROSPECT
0040210336LOCAT      N325230W1110500ORE BODY 100M   975100MS
0040210336UTM        12N3637241492204
0040210336TOPOG      TUCSON              NINETYSIX HILLS  7.5 MINMIXED
0040210336HUC        00000000
0040210336HOL        STATE LEASE
0040210336REFER      ADMR                                  M1981
0040210336PLS        GILA & SALT R 005 S012 E26            SURVEY
0040210336COMMO01                                             P9999
0040210336O-NAM01    EXXON CORP
0040210336OWNER01    OPERATOR       USA ARIZONA            1981
0040210336B-BIB 001 USGS NINETYSIX HILLS NE QUAD
1Help   2Unwrap 3       4Hex    5       6       7Search 8Viewer 9       10Quit

Text View: B:\pinal                          Col 0          940,032 Bytes          33%
0040210336OWNER01    OPERATOR       USA ARIZONA            1981
0040210336B-BIB 001 USGS NINETYSIX HILLS NE QUAD
0040210336B-BIB 002 STATE OF AZ-LAND DEPT LEASES 1980
0040210336B-BIB*001 STATE LEASES EXTEND INTO SECTS 13,23,24,25,35 AND 36 AND 1N
0040210336B-BIB*002    T5S,R13E NINETYSIX HILLS SE QUAD SECTS 16,18,19,30,31,32
0040210336B-BIB*003    AND SECTS 1 AND 2 T6S,R12E AND SECTS 5,6,7 AND 8
```

```
T6S,R13E
0040210337STATE     ARIZONA              PINAL
0040210337IDENT     EXXON LEASES                          PROSPECT    EXP PROSPECT
0040210337LOCAT     N330000W1112730ORE BODY 100M   448100MS
0040210337UTM       12N3651189457183
0040210337TOPOG     TUCSON             FLORENCE         7.5 MINMIXED
0040210337BASIN     GILA RIVER               60P
0040210337HUC       00000000
0040210337REFER     ADMR                                M1981
0040210337PLS       GILA & SALT R 005 S009 E 8S2    SURVEY
0040210337COMMO01                                        P9999
0040210337O-NAM01   EXXON
0040210337OWNER01   OPERATOR      USA ARIZONA          1981
0040210337B-BIB 001 USGS FLORENCE QUAD
0040210337B-BIB 002 STATE OF ARIZ LAND DEPT LEASES 1980
0040210337B-BIB*001 STATE LEASES EXTEND INTO SECT 11,T5S,R8E AND SECTS 17 AND
0040210337B-BIB*002    18 T5S,R9E
1Help   2Unwrap 3       4Hex    5       6       7Search 8Viewer 9       10Quit
```

Red Hills - ~~general~~ Area ~ Concentrate or Immediate Mines Area, ~~Claims~~ ~~owned~~ by Redbird # claims

# 4 S 11 E 26 S2

C 7

REPORT DATE: AUG 8, 1991
ADMINISTRATIVE STATE: ARIZONA

UNITED STATES DEPARTMENT OF THE INTERIOR
BUREAU OF LAND MANAGEMENT



GEOGRAPHIC INDEX
ALL CLAIMS

MERIDIAN: GILA-SALT R.

| TWNSHP | RANGE | SEC | SUBDV | GEO CTY | BLM DIST | SERIAL NO. | CASE TYPE | CLAIM NAME/NUMBER | CLAIMANT(S) | LEAD FILE | COUNTY BOOK:PAGE | LOCATION DATE | LATEST ASSMT-YR | CASE CLOSED |
|---|---|---|---|---|---|---|---|---|---|---|---|---|---|---|
| 4 S | 11 E | 26 | S2 | 21 | 2 | 2047 | LD | RED NO 101 | EXXON CORPORATION<br>GOODMUNDSON ROBERT | 1947 | 855:789 | 1/11/1977 | 0000 | 3/31/1980 |
| | | | SE | 21 | | 2048 | LD | RED NO 102 | EXXON CORPORATION<br>GOODMUNDSON ROBERT | 1947 | 855:790 | 1/11/1977 | 0000 | 3/31/1980 |
| | | | S2 | 21 | | 2049 | LD | RED NO 103 | EXXON CORPORATION<br>GOODMUNDSON ROBERT | 1947 | 855:791 | 1/11/1977 | 0000 | 3/31/1980 |
| | | | SW | 21 | | 4384 | LD | CHRYSOCO #153 | RAY, TROY W.<br>CAROUSO,NICHOLAS H | 4348 | 857:942 | 2/01/1977 | 0000 | 6/11/1980 |
| | | | SW | 21 | | 4385 | LD | CHRYSOCO #154 | RAY, TROY W.<br>CAROUSO,NICHOLAS H | 4348 | 857:943 | 2/01/1977 | 0000 | 6/11/1980 |
| | | | SW | 21 | | 4386 | LD | CHRYSOCO #155 | RAY, TROY W.<br>CAROUSO,NICHOLAS H | 4348 | 857:944 | 2/01/1977 | 0000 | 6/11/1980 |
| | | | SW | 21 | | 4387 | LD | CHRYSOCO #156 | RAY, TROY W.<br>CAROUSO,NICHOLAS H | 4348 | 857:945 | 2/01/1977 | 0000 | 6/11/1980 |
| | | | W2 | 21 | | 4388 | LD | CHRYSOCO #157 | RAY, TROY W. | 4348 | 857:946 | 2/01/1977 | 0000 | 6/11/1980 |
| | | | S2 | 21 | | 4393 | LD | CHRYSOCO #162 | CAROUSO,NICHOLAS H<br>RAY, TROY W. | 4348 | 857:956 | 3/03/1977 | 0000 | 6/11/1980 |
| | | | S2 | 21 | | 4394 | LD | CHRYSOCO #185 | CAROUSO,NICHOLAS H<br>RAY, TROY W.<br>CAROUSO,NICHOLAS H | 4348 | 857:957 | 3/03/1977 | 0000 | 6/11/1980 |
| | | | S2 | 21 | | 4395 | LD | CHRYSOCO #186 | RAY, TROY W.<br>CAROUSO,NICHOLAS H | 4348 | 857:958 | 3/03/1977 | 0000 | 6/11/1980 |
| | | | ALL | 21 | | 4396 | LD | CHRYSOCO #187 | RAY, TROY W.<br>CAROUSO,NICHOLAS H | 4348 | 857:959 | 3/03/1977 | 0000 | 6/11/1980 |
| | | | SW | 21 | | 130150* | LD | RED HILLS #70 | RAY TROY | 130125 | 1054:756 | 3/06/1981 | 1989 | 6/05/1991 |
| | | | SW | 21 | | 130152* | LD | RED HILLS #72 | | 130125 | 1054:760 | 3/06/1981 | 1989 | 6/05/1991 |
| | | | NW | 21 | | 297348* | LD | SB #1 | MCBROOM JAMES<br>NASH W P | 297348 | | 5/26/1989 | 1990 | |
| | | | N2 | 21 | | 297349* | LD | SB #2 | MCBROOM JAMES<br>NASH W P | 297348 | | 5/26/1989 | 1990 | |
| | | | N2 | 21 | | 297350* | LD | SB #3 | MCBROOM JAMES<br>NASH W P | 297348 | | 5/27/1989 | 1990 | |
| | | | NW | 21 | | 297351* | LD | SB #4 | MCBROOM JAMES<br>NASH W P | 297348 | | 5/27/1989 | 1990 | |
| | | | NW | 21 | | 297352* | LD | SB #5 | MCBROOM JAMES<br>NASH W P | 297348 | | 5/27/1989 | 1990 | |
| | | | N2 | 21 | | 297353* | LD | SB #6 | MCBROOM JAMES<br>NASH W P | 297348 | | 5/27/1989 | 1990 | |
| | | | N2 | 21 | | 297354* | LD | SB #7 | MCBROOM JAMES<br>NASH W P | 297348 | | 5/27/1989 | 1990 | |
| | | | NW | 21 | | 297355* | LD | SB #8 | MCBROOM JAMES<br>NASH W P | 297348 | | 5/27/1989 | 1990 | |
| | | | W2 | 21 | | 297356* | LD | SB #9 | MCBROOM JAMES<br>NASH W P | 297348 | | 5/27/1989 | 1990 | |

* * DISCLOSURE * * ALL INFORMATION RECEIVED IN THIS OFFICE MAY NOT YET BE LISTED ON THIS REPORT. NAMES AND ADDRESSES ARE ENTERED AS THEY APPEAR ON THE LOCATION NOTICE OR ARE ABBREVIATED TO FIT LIMITED SPACE; THEREFORE THEY MAY NOT APPEAR IN THE EXPECTED SEQUENCE. A BLANK LATEST ASSESSMENT YEAR IN THIS REPORT DOES NOT CONSTITUTE AN ABANDONED CLAIM. * AFTER S/N INDICATES LAND STATUS CHECKED.

8-132 X 64 10-6

# 4 S 11 E 26 ALL

D 7

REPORT DATE: AUG 8, 1991
ADMINISTRATIVE STATE: ARIZONA

UNITED STATES DEPARTMENT OF THE INTERIOR
BUREAU OF LAND MANAGEMENT

PAGE NO: 11616
PCN: LT892PP1

GEOGRAPHIC INDEX
ALL CLAIMS

MERIDIAN: GILA-SALT R.

| LEGAL DESCRIPTION TWNSHP | RANGE | SEC | SUBDV | GEO CTY | BLM DIST | SERIAL NO. | CASE TYPE | CLAIM NAME/NUMBER | CLAIMANT(S) | LEAD FILE | COUNTY BOOK:PAGE | LOCATION DATE | LATEST ASSMT-YR | CASE CLOSED |
|---|---|---|---|---|---|---|---|---|---|---|---|---|---|---|
| 4 S | 11 E | 26 | ALL | 21 | 2 | 297357* | LD | SB #10 | MCBROOM JAMES<br>NASH W P | 297348 | | 5/27/1989 | 1990 | |
| | | | S2 | 21 | | 297358* | LD | SB #11 | MCBROOM JAMES<br>NASH W P | 297348 | | 5/27/1989 | 1990 | |
| | | | SW | 21 | | 297359* | LD | SB #12 | MCBROOM JAMES<br>NASH W P | 297348 | | 5/27/1989 | 1990 | |
| | | | SW | 21 | | 297360* | LD | SB #13 | MCBROOM JAMES<br>NASH W P | 297348 | | 5/29/1989 | 1990 | |
| | | | S2 | 21 | | 297361* | LD | SB #14 | MCBROOM JAMES<br>NASH W P | 297348 | | 5/29/1989 | 1990 | |
| | | | S2 | 21 | | 297362* | LD | SB #15 | MCBROOM JAMES<br>NASH W P | 297348 | | 5/29/1989 | 1990 | |
| | | | SW | 21 | | 297363* | LD | SB #16 | MCBROOM JAMES<br>NASH W P | 297348 | | 5/29/1989 | 1990 | |
| | | | SW | 21 | | 297364* | LD | SB #17 | MCBROOM JAMES<br>NASH W P | 297348 | | 5/29/1989 | 1990 | |
| | | | S2 | 21 | | 297365* | LD | SB #18 | MCBROOM JAMES<br>NASH W P | 297348 | | 5/29/1989 | 1990 | |
| | | | SW | 21 | | 315111* | LD | REDBIRD NUMBER 62 | GILA RED HILLS MNG<br>MCKENNA MARTIN J | 315060 | | 6/16/1991 | 0000 | |
| | | | SW | 21 | | 315112* | LD | REDBIRD NUMBER 63 | GILA RED HILLS MNG<br>MCKENNA MARTIN J | 315060 | | 6/16/1991 | 0000 | |
| | | | SW | 21 | | 315118* | LD | REDBIRD NUMBER 69 | GILA RED HILLS MNG<br>MCKENNA MARTIN J | 315060 | | 6/16/1991 | 0000 | |
| | | | SW | 21 | | 315119* | LD | REDBIRD NUMBER 70 | GILA RED HILLS MNG<br>MCKENNA MARTIN J | 315060 | | 6/16/1991 | 0000 | |
| | | | SW | 21 | | 315125* | LD | REDBIRD NUMBER 76 | GILA RED HILLS MNG<br>MCKENNA MARTIN J | 315060 | | 6/16/1991 | 0000 | |
| | | | SW | 21 | | 315131* | LD | REDBIRD NUMBER 82 | GILA RED HILLS MNG<br>MCKENNA MARTIN J | 315060 | | 6/16/1991 | 0000 | |
| | | | SW | 21 | | 315137* | LD | REDBIRD NUMBER 88 | GILA RED HILLS MNG<br>MCKENNA MARTIN J | 315060 | | 6/16/1991 | 0000 | |
| | | 27 | N2 | 21 | | 1979 | LD | RED NO 33 | EXXON CORPORATION<br>GOODMUNDSON ROBERT | 1947 | 855:721 | 1/15/1977 | 0000 | 3/31/1980 |
| | | | NE | 21 | | 1980 | LD | RED NO 34 | EXXON CORPORATION<br>GOODMUNDSON ROBERT | 1947 | 855:722 | 1/15/1977 | 0000 | 3/31/1980 |
| | | | N2 | 21 | | 1981 | LD | RED NO 35 | EXXON CORPORATION<br>GOODMUNDSON ROBERT | 1947 | 855:723 | 1/15/1977 | 0000 | 3/31/1980 |
| | | | NE | 21 | | 1982 | LD | RED NO 36 | EXXON CORPORATION<br>GOODMUNDSON ROBERT | 1947 | 855:724 | 1/15/1977 | 0000 | 3/31/1980 |
| | | | N2 | 21 | | 1983 | LD | RED NO 37 | EXXON CORPORATION<br>GOODMUNDSON ROBERT | 1947 | 855:729 | 1/15/1977 | 0000 | 3/31/1980 |
| | | | NE | 21 | | 1984 | LD | RED NO 38 | EXXON CORPORATION<br>GOODMUNDSON ROBERT | 1947 | 855:725 | 1/15/1977 | 0000 | 3/31/1980 |

* * DISCLOSURE * * ALL INFORMATION RECEIVED IN THIS OFFICE MAY NOT YET BE LISTED ON THIS REPORT. NAMES AND ADDRESSES ARE ENTERED AS THEY APPEAR ON THE LOCATION NOTICE OR ARE ABBREVIATED TO FIT LIMITED SPACE; THEREFORE THEY MAY NOT APPEAR IN THE EXPECTED SEQUENCE. A BLANK LATEST ASSESSMENT YEAR IN THIS REPORT DOES NOT CONSTITUTE AN ABANDONED CLAIM. * AFTER S/N INDICATES LAND STATUS CHECKED.

8-132 X 64 10-6

REPORT DATE: AUG 8, 1991
ADMINISTRATIVE STATE: ARIZONA

UNITED STATES DEPARTMENT OF THE INTERIOR
BUREAU OF LAND MANAGEMENT



GEOGRAPHIC INDEX
ALL CLAIMS

MERIDIAN: GILA-SALT R.

| LEGAL DESCRIPTION TWNSHP | RANGE | SEC | SUBDV | GEO CTY | BLM DIST | SERIAL NO. | CASE TYPE | CLAIM NAME/NUMBER | CLAIMANT(S) | LEAD FILE | COUNTY BOOK:PAGE | LOCATION DATE | LATEST ASSMT-YR | CASE CLOSED |
|---|---|---|---|---|---|---|---|---|---|---|---|---|---|---|
| 4 S | 11 E | 27 | SW | 21 | 2 | 130132 | *LD | RED HILLS #52 | RAY TROY | 130125 | 1054:720 | 3/06/1981 | 1989 | 6/05/1991 |
| | | | SW | 21 | | 130134 | *LD | RED HILLS #54 | | 130125 | 1054:724 | 3/06/1981 | 1989 | 6/05/1991 |
| | | | S2 | 21 | | 130138 | *LD | RED HILLS #58 | | 130125 | 1054:732 | 3/06/1981 | 1989 | 6/05/1991 |
| | | | SW | 21 | | 130139 | *LD | RED HILLS #59 | | 130125 | 1054:734 | 3/06/1981 | 1989 | 6/05/1991 |
| | | | S2 | 21 | | 130140 | *LD | RED HILLS #60 | | 130125 | 1054:736 | 3/06/1981 | 1989 | 6/05/1991 |
| | | | SW | 21 | | 130141 | *LD | RED HILLS #61 | | 130125 | 1054:738 | 3/06/1981 | 1989 | 6/05/1991 |
| | | | S2 | 21 | | 130142 | *LD | RED HILLS #62 | | 130125 | 1054:740 | 3/06/1981 | 1989 | 6/05/1991 |
| | | | SW | 21 | | 130143 | *LD | RED HILLS #63 | | 130125 | 1054:742 | 3/06/1981 | 1989 | 6/05/1991 |
| | | | S2 | 21 | | 130144 | *LD | RED HILLS #64 | | 130125 | 1054:744 | 3/06/1981 | 1989 | 6/05/1991 |
| | | | SW | 21 | | 130145 | *LD | RED HILLS #65 | | 130125 | 1054:746 | 3/06/1981 | 1989 | 6/05/1991 |
| | | | SE | 21 | | 130149 | *LD | RED HILLS #69 | | 130125 | 1054:754 | 3/06/1981 | 1989 | 6/05/1991 |
| | | | SE | 21 | | 130151 | *LD | RED HILLS #71 | | 130125 | 1054:758 | 3/06/1981 | 1989 | 6/05/1991 |
| | | | SE | 21 | | 130153 | *LD | RED HILLS #73 | | 130125 | 1054:762 | 3/06/1981 | 1989 | 6/05/1991 |
| | | | NE | 21 | | 297351 | *LD | SB #4 | MCBROOM JAMES | 297348 | | 5/27/1989 | 1990 | |
| | | | NE | 21 | | 297352 | *LD | SB #5 | NASH W P<br>MCBROOM JAMES<br>NASH W P | 297348 | | 5/27/1989 | 1990 | |
| | | | NE | 21 | | 297355 | *LD | SB #8 | MCBROOM JAMES | 297348 | | 5/27/1989 | 1990 | |
| | | | E2 | 21 | | 297356 | *LD | SB #9 | NASH W P<br>MCBROOM JAMES | 297348 | | 5/27/1989 | 1990 | |
| | | | SE | 21 | | 297359 | *LD | SB #12 | NASH W P<br>MCBROOM JAMES<br>NASH W P | 297348 | | 5/27/1989 | 1990 | |
| | | | SE | 21 | | 297360 | *LD | SB #13 | MCBROOM JAMES | 297348 | | 5/29/1989 | 1990 | |
| | | | SE | 21 | | 297363 | *LD | SB #16 | NASH W P<br>MCBROOM JAMES | 297348 | | 5/29/1989 | 1990 | |
| | | | SE | 21 | | 297364 | *LD | SB #17 | NASH W P<br>MCBROOM JAMES<br>NASH W P | 297348 | | 5/29/1989 | 1990 | |
| | | | SW | 21 | | 315108 | *LD | REDBIRD NUMBER 59 | GILA RED HILLS MNG<br>MCKENNA MARTIN J | 315060 | | 6/16/1991 | 0000 | |
| | | | S2 | 21 | | 315109 | *LD | REDBIRD NUMBER 60 | GILA RED HILLS MNG<br>MCKENNA MARTIN J | 315060 | | 6/16/1991 | 0000 | |
| | | | SE | 21 | | 315110 | *LD | REDBIRD NUMBER 61 | GILA RED HILLS MNG<br>MCKENNA MARTIN J | 315060 | | 6/16/1991 | 0000 | |
| | | | SE | 21 | | 315111 | *LD | REDBIRD NUMBER 62 | GILA RED HILLS MNG<br>MCKENNA MARTIN J | 315060 | | 6/16/1991 | 0000 | |
| | | | S2 | 21 | | 315116 | *LD | REDBIRD NUMBER 67 | GILA RED HILLS MNG<br>MCKENNA MARTIN J | 315060 | | 6/16/1991 | 0000 | |
| | | | SE | 21 | | 315117 | *LD | REDBIRD NUMBER 68 | GILA RED HILLS MNG<br>MCKENNA MARTIN J | 315060 | | 6/16/1991 | 0000 | |
| | | | SE | 21 | | 315118 | *LD | REDBIRD NUMBER 69 | GILA RED HILLS MNG<br>MCKENNA MARTIN J | 315060 | | 6/16/1991 | 0000 | |
| | | | SW | 21 | | 315122 | *LD | REDBIRD NUMBER 73 | GILA RED HILLS MNG | 315060 | | 6/16/1991 | 0000 | |

* * DISCLOSURE * * ALL INFORMATION RECEIVED IN THIS OFFICE MAY NOT YET BE LISTED ON THIS REPORT, NAMES AND ADDRESSES ARE ENTERED AS THEY APPEAR ON THE LOCATION NOTICE OR ARE ABBREVIATED TO FIT LIMITED SPACE; THEREFORE THEY MAY NOT APPEAR IN THE EXPECTED SEQUENCE. A BLANK LATEST ASSESSMENT YEAR IN THIS REPORT DOES NOT CONSTITUTE AN ABANDONED CLAIM. * AFTER S/N INDICATES LAND STATUS CHECKED.

8-132 X 64 10-6

REPORT DATE: AUG 8, 1991
ADMINISTRATIVE STATE: ARIZONA

UNITED STATES DEPARTMENT OF THE INTERIOR
BUREAU OF LAND MANAGEMENT



GEOGRAPHIC INDEX
ALL CLAIMS

MERIDIAN: GILA-SALT R.

| TWNSHP | RANGE | SEC | SUBDV | CTY | GEO BLM DIST | SERIAL NO. | CASE TYPE | CLAIM NAME/NUMBER | CLAIMANT(S) | LEAD FILE | COUNTY BOOK:PAGE | LOCATION DATE | LATEST ASSMT-YR | CASE CLOSED |
|---|---|---|---|---|---|---|---|---|---|---|---|---|---|---|
| 4 S | 11 E | 27 | SW | | 2 | 315122*LD | | REDBIRD NUMBER 73 | MCKENNA MARTIN J | 315060 | | 6/16/1991 | 0000 | |
| | | | S2 | 21 | | 315123*LD | | REDBIRD NUMBER 74 | GILA RED HILLS MNG | 315060 | | 6/16/1991 | 0000 | |
| | | | SE | 21 | | 315124*LD | | REDBIRD NUMBER 75 | MCKENNA MARTIN J<br>GILA RED HILLS MNG | 315060 | | 6/16/1991 | 0000 | |
| | | | SE | 21 | | 315125*LD | | REDBIRD NUMBER 76 | GILA RED HILLS MNG<br>MCKENNA MARTIN J | 315060 | | 6/16/1991 | 0000 | |
| | | | SW | 21 | | 315128*LD | | REDBIRD NUMBER 79 | GILA RED HILLS MNG | 315060 | | 6/16/1991 | 0000 | |
| | | | S2 | 21 | | 315129*LD | | REDBIRD NUMBER 80 | MCKENNA MARTIN J<br>GILA RED HILLS MNG<br>MCKENNA MARTIN J | 315060 | | 6/16/1991 | 0000 | |
| | | | SE | 21 | | 315130*LD | | REDBIRD NUMBER 81 | GILA RED HILLS MNG | 315060 | | 6/16/1991 | 0000 | |
| | | | SE | 21 | | 315131*LD | | REDBIRD NUMBER 82 | MCKENNA MARTIN J<br>GILA RED HILLS MNG | 315060 | | 6/16/1991 | 0000 | |
| | | | SW | 21 | | 315134*LD | | REDBIRD NUMBER 85 | MCKENNA MARTIN J<br>GILA RED HILLS MNG<br>MCKENNA MARTIN J | 315060 | | 6/16/1991 | 0000 | |
| | | | S2 | 21 | | 315135*LD | | REDBIRD NUMBER 86 | GILA RED HILLS MNG | 315060 | | 6/16/1991 | 0000 | |
| | | | SE | 21 | | 315136*LD | | REDBIRD NUMBER 87 | MCKENNA MARTIN J<br>GILA RED HILLS MNG | 315060 | | 6/16/1991 | 0000 | |
| | | | SE | 21 | | 315137*LD | | REDBIRD NUMBER 88 | MCKENNA MARTIN J<br>GILA RED HILLS MNG<br>MCKENNA MARTIN J | 315060 | | 6/16/1991 | 0000 | |
| | | 28 | NE | 21 | | 6513 LD | | RED 135 | EXXON CORP, USA | 6499 | 861:207 | 3/24/1977 | 0000 | 3/19/1980 |
| | | | NE | 21 | | 6514 LD | | RED 136 | | 6499 | 861:208 | 3/24/1977 | 0000 | 3/19/1980 |
| | | | NW | 21 | | 7084 LD | | CHRYSOCO #36 | RAY TROY W | 7081 | 857:878 | 2/21/1977 | 0000 | 6/11/1980 |
| | | | NW | 21 | | 7085 LD | | CHRYSOCO #37 | CAROUSO NICHOLAS H<br>RAY TROY W | 7081 | 857:879 | 2/21/1977 | 0000 | 6/11/1980 |
| | | | NW | 21 | | 7086 LD | | CHRYSOCO #38 | CAROUSO NICHOLAS H<br>RAY TROY W | 7081 | 857:880 | 2/21/1977 | 0000 | 6/11/1980 |
| | | | NW | 21 | | 7117 LD | | CHRYSOCO #105 | CAROUSO NICHOLAS H<br>RAY TROY W | 7081 | 857:924 | 2/20/1977 | 0000 | 6/11/1980 |
| | | | NW | 21 | | 7118 LD | | CHRYSOCO #106 | CAROUSO NICHOLAS H<br>RAY TROY W | 7081 | 857:925 | 2/20/1977 | 0000 | 6/11/1980 |
| | | | N2 | 21 | | 7122 LD | | CHRYSOCO #110 | CAROUSO NICHOLAS H<br>RAY TROY W | 7081 | 857:926 | 2/20/1977 | 0000 | 6/11/1980 |
| | | | N2 | 21 | | 7123 LD | | CHRYSOCO #111 | CAROUSO NICHOLAS H<br>RAY TROY W | 7081 | 857:927 | 2/20/1977 | 0000 | 6/11/1980 |
| | | | N2 | 21 | | 7124 LD | | CHRYSOCO #112 | CAROUSO NICHOLAS H<br>RAY TROY W | 7081 | 857:928 | 2/20/1977 | 0000 | 6/11/1980 |
| | | | SW | 21 | | 7876 LD | | CHRYSOCO #124 | CAROUSO NICHOLAS H.<br>RAY TROY W. | 7868 | 864:929 | 4/02/1977 | 0000 | 6/11/1980 |
| | | | SW | 21 | | 7877 LD | | CHRYSOCO #125 | CAROUSO NICCHOLAS H.<br>RAY TROY W. | 7868 | 864:930 | 4/02/1977 | 0000 | 6/11/1980 |

* * DISCLOSURE * * ALL INFORMATION RECEIVED IN THIS OFFICE MAY NOT YET BE LISTED ON THIS REPORT, NAMES AND ADDRESSES ARE ENTERED AS THEY APPEAR ON THE LOCATION NOTICE OR ARE ABBREVIATED TO FIT LIMITED SPACE; THEREFORE THEY MAY NOT APPEAR IN THE EXPECTED SEQUENCE. A BLANK LATEST ASSESSMENT YEAR IN THIS REPORT DOES NOT CONSTITUTE AN ABANDONED CLAIM. * AFTER S/N INDICATES LAND STATUS CHECKED.

8-132 X 64 10-6

REPORT DATE: AUG 8, 1991 UNITED STATES DEPARTMENT OF THE INTERIOR PAGE NO: 11621
ADMINISTRATIVE STATE: ARIZONA BUREAU OF LAND MANAGEMENT PCN: LT892PP1

GEOGRAPHIC INDEX ALL CLAIMS MERIDIAN: GILA-SALT R.

| TWNSHP | RANGE | SEC | SUBDV | GEO CTY | BLM DIST | SERIAL NO. | CASE TYPE | CLAIM NAME/NUMBER | CLAIMANT(S) | LEAD FILE | COUNTY BOOK:PAGE | LOCATION DATE | LATEST ASSMT-YR | CASE CLOSED |
|---|---|---|---|---|---|---|---|---|---|---|---|---|---|---|
| 4 S | 11 E | 28 | ALL | 21 | 2 | 29212 | LD | 60R | RAY TROY W | 29153 | 930:34 | 9/01/1978 | 0000 | 1/05/1982 |
| | | | SW | 21 | | 130125* | LD | RED HILLS #45 | RAY TROY | | 1054:705 | 3/06/1981 | 1989 | 6/05/1991 |
| | | | NE | 21 | | 130127* | LD | RED HILLS #47 | | 130125 | 1054:710 | 3/06/1981 | 1989 | 6/05/1991 |
| | | | SE | 21 | | 130128* | LD | RED HILLS #48 | | 130125 | 1054:712 | 3/06/1981 | 1989 | 6/05/1991 |
| | | | SE | 21 | | 130129* | LD | RED HILLS #49 | | 130125 | 1054:714 | 3/06/1981 | 1989 | 6/05/1991 |
| | | | SE | 21 | | 130130* | LD | RED HILLS #50 | | 130125 | 1054:716 | 3/06/1981 | 1989 | 6/05/1991 |
| | | | SE | 21 | | 130131* | LD | RED HILLS #51 | | 130125 | 1054:718 | 3/06/1981 | 1989 | 6/05/1991 |
| | | | SE | 21 | | 130132* | LD | RED HILLS #52 | | 130125 | 1054:720 | 3/06/1981 | 1989 | 6/05/1991 |
| | | | SE | 21 | | 130133* | LD | RED HILLS #53 | | 130125 | 1054:722 | 3/06/1981 | 1989 | 6/05/1991 |
| | | | SE | 21 | | 130134* | LD | RED HILLS #54 | | 130125 | 1054:724 | 3/06/1981 | 1989 | 6/05/1991 |
| | | | SE | 21 | | 130135* | LD | RED HILLS #55 | | 130125 | 1054:726 | 3/06/1981 | 1989 | 6/05/1991 |
| | | | NW | 21 | | 130188* | LD | RED HILLS #108 | | 130125 | 1054:832 | 3/06/1981 | 1989 | 6/05/1991 |
| | | | SW | 21 | | 130190* | LD | RED HILLS #110 | | 130125 | 1054:836 | 3/06/1981 | 1989 | 6/05/1991 |
| | | | SW | 21 | | 130192* | LD | RED HILLS #112 | | 130125 | 1054:840 | 3/06/1981 | 1989 | 6/05/1991 |
| | | | SW | 21 | | 130194* | LD | RED HILLS #114 | | 130125 | 1054:844 | 3/06/1981 | 1989 | 6/05/1991 |
| | | | SW | 21 | | 130196* | LD | RED HILLS #116 | | 130125 | 1054:848 | 3/06/1981 | 1989 | 6/05/1991 |
| | | | SW | 21 | | 130199* | LD | RED HILLS #119 | | 130125 | 1054:854 | 3/06/1981 | 1989 | 6/05/1991 |
| | | | S2 | 21 | | 130202* | LD | RED HILLS #122 | | 130125 | 1054:860 | 3/06/1981 | 1989 | 6/05/1991 |
| | | | SW | 21 | | 130203* | LD | RED HILLS #123 | | 130125 | 1054:862 | 3/06/1981 | 1989 | 6/05/1991 |
| | | | S2 | 21 | | 130204* | LD | RED HILLS #124 | | 130125 | 1054:864 | 3/06/1981 | 1989 | 6/05/1991 |
| | | | SW | 21 | | 130205* | LD | RED HILLS #125 | | 130125 | 1054:866 | 3/06/1981 | 1989 | 6/05/1991 |
| | | | S2 | 21 | | 130206* | LD | RED HILLS #126 | | 130125 | 1054:868 | 3/06/1981 | 1989 | 6/05/1991 |
| | | | SW | 21 | | 130207* | LD | RED HILLS #127 | | 130125 | 1054:870 | 3/06/1981 | 1989 | 6/05/1991 |
| | | | S2 | 21 | | 130208* | LD | RED HILLS #128 | | 130125 | 1054:872 | 3/06/1981 | 1989 | 6/05/1991 |
| | | | SW | 21 | | 130209* | LD | RED HILLS #129 | | 130125 | 1054:874 | 3/06/1981 | 1989 | 6/05/1991 |
| | | | S2 | 21 | | 130220* | LD | RED HILLS #140 | | 130125 | 1054:896 | 3/06/1981 | 1989 | 6/05/1991 |
| | | | SW | 21 | | 130221* | LD | RED HILLS #141 | | 130125 | 1054:898 | 3/06/1981 | 1989 | 6/05/1991 |
| | | | NW | 21 | | 130222* | LD | RED HILLS #142 | | 130125 | 1054:900 | 3/06/1981 | 1989 | 6/05/1991 |
| | | | S2 | 21 | | 315106* | LD | REDBIRD NUMBER 57 | GILA RED HILLS MNG<br>MCKENNA MARTIN J | 315060 | | 6/16/1991 | 0000 | |
| | | | SE | 21 | | 315107* | LD | REDBIRD NUMBER 58 | GILA RED HILLS MNG<br>MCKENNA MARTIN J | 315060 | | 6/16/1991 | 0000 | |
| | | | S2 | 21 | | 315113* | LD | REDBIRD NUMBER 64 | GILA RED HILLS MNG<br>MCKENNA MARTIN J | 315060 | | 6/16/1991 | 0000 | |
| | | | SE | 21 | | 315114* | LD | REDBIRD NUMBER 65 | GILA RED HILLS MNG<br>MCKENNA MARTIN J | 315060 | | 6/16/1991 | 0000 | |
| | | | SW | 21 | | 315115* | LD | REDBIRD NUMBER 66 | GILA RED HILLS MNG<br>MCKENNA MARTIN J | 315060 | | 6/16/1991 | 0000 | |
| | | | S2 | 21 | | 315120* | LD | REDBIRD NUMBER 71 | GILA RED HILLS MNG<br>MCKENNA MARTIN J | 315060 | | 6/16/1991 | 0000 | |
| | | | SE | 21 | | 315121* | LD | REDBIRD NUMBER 72 | GILA RED HILLS MNG<br>MCKENNA MARTIN J | 315060 | | 6/16/1991 | 0000 | |
| | | | S2 | 21 | | 315126* | LD | REDBIRD NUMBER 77 | GILA RED HILLS MNG<br>MCKENNA MARTIN J | 315060 | | 6/16/1991 | 0000 | |

* * DISCLOSURE * * ALL INFORMATION RECEIVED IN THIS OFFICE MAY NOT YET BE LISTED ON THIS REPORT. NAMES AND ADDRESSES ARE ENTERED AS THEY APPEAR ON THE LOCATION NOTICE OR ARE ABBREVIATED TO FIT LIMITED SPACE; THEREFORE THEY MAY NOT APPEAR IN THE EXPECTED SEQUENCE. A BLANK LATEST ASSESSMENT YEAR IN THIS REPORT DOES NOT CONSTITUTE AN ABANDONED CLAIM. * AFTER S/N INDICATES LAND STATUS CHECKED.

B-132 X 64 10-6

REPORT DATE: AUG 8, 1991
ADMINISTRATIVE STATE: ARIZONA

UNITED STATES DEPARTMENT OF THE INTERIOR
BUREAU OF LAND MANAGEMENT



GEOGRAPHIC INDEX
ALL CLAIMS

MERIDIAN: GILA-SALT R.

| -LEGAL DESCRIPTION- TWNSHP | RANGE | SEC | SUBDV | GEO CTY | BLM DIST | SERIAL NO. | CASE TYPE | CLAIM NAME/NUMBER | CLAIMANT(S) | LEAD FILE | COUNTY BOOK:PAGE | LOCATION DATE | LATEST ASSMT-YR | CASE CLOSED |
|---|---|---|---|---|---|---|---|---|---|---|---|---|---|---|
| 4 S | 11 E | 28 | SE | 21 | 2 | 315127* | LD | REDBIRD NUMBER 78 | GILA RED HILLS MNG<br>MCKENNA MARTIN J | 315060 | | 6/16/1991 | 0000 | |
| | | | S2 | 21 | | 315132* | LD | REDBIRD NUMBER 83 | GILA RED HILLS MNG<br>MCKENNA MARTIN J | 315060 | | 6/16/1991 | 0000 | |
| | | | SE | 21 | | 315133* | LD | REDBIRD NUMBER 84 | GILA RED HILLS MNG<br>MCKENNA MARTIN J | 315060 | | 6/16/1991 | 0000 | |
| | | 29 | NE | 21 | | 7081 | LD | CHRYSOCO #33 | RAY TROY W<br>CAROUSO NICHOLAS H | | 857;875 | 2/21/1977 | 0000 | 6/11/1980 |
| | | | NE | 21 | | 7082 | LD | CHRYSOCO #34 | RAY TROY W<br>CAROUSO NICHOLAS H | 7081 | 857;876 | 2/21/1977 | 0000 | 6/11/1980 |
| | | | NE | 21 | | 7083 | LD | CHRYSOCO #35 | RAY TROY W<br>CAROUSO NICHOLAS H | 7081 | 857;877 | 2/21/1977 | 0000 | 6/11/1980 |
| | | | NE | 21 | | 7084 | LD | CHRYSOCO #36 | RAY TROY W<br>CAROUSO NICHOLAS H | 7081 | 857;878 | 2/21/1977 | 0000 | 6/11/1980 |
| | | | NE | 21 | | 7085 | LD | CHRYSOCO #37 | RAY TROY W<br>CAROUSO NICHOLAS H | 7081 | 857;879 | 2/21/1977 | 0000 | 6/11/1980 |
| | | | NE | 21 | | 7086 | LD | CHRYSOCO #38 | RAY TROY W<br>CAROUSO NICHOLAS H | 7081 | 857;880 | 2/21/1977 | 0000 | 6/11/1980 |
| | | | NE | 21 | | 7103 | LD | CHRYSOCO #72 | RAY TROY W<br>CAROUSO NICHOLAS H | 7081 | 864;901 | 2/21/1977 | 0000 | 6/11/1980 |
| | | | NE | 21 | | 7111 | LD | CHRYSOCO #99 | RAY TROY W<br>CAROUSO NICHOLAS H | 7081 | 864;909 | 2/21/1977 | 0000 | 6/11/1980 |
| | | | SE | 21 | | 7112 | LD | CHRYSOCO #100 | RAY TROY W<br>CAROUSO NICHOLAS H | 7081 | 864;910 | 2/21/1977 | 0000 | 6/11/1980 |
| | | | SE | 21 | | 7113 | LD | CHRYSOCO #101 | RAY TROY W<br>CAROUSO NICHOLAS H | 7081 | 864;911 | 2/21/1977 | 0000 | 6/11/1980 |
| | | | SE | 21 | | 7114 | LD | CHRYSOCO #102 | RAY TROY W<br>CAROUSO NICHOLAS H | 7081 | 864;912 | 2/21/1977 | 0000 | 6/11/1980 |
| | | | SE | 21 | | 7115 | LD | CHRYSOCO #103 | RAY TROY W<br>CAROUSO NICHOLAS H | 7081 | 864;913 | 2/21/1977 | 0000 | 6/11/1980 |
| | | | SE | 21 | | 7116 | LD | CHRYSOCO #104 | RAY TROY W<br>CAROUSO NICHOLAS H | 7081 | 857;923 | 2/21/1977 | 0000 | 6/11/1980 |
| | | | SE | 21 | | 7119 | LD | CHRYSOCO #107 | RAY TROY W<br>CAROUSO NICHOLAS H | 7081 | 864;914 | 2/21/1977 | 0000 | 6/11/1980 |
| | | | SE | 21 | | 7120 | LD | CHRYSOCO #108 | RAY TROY W<br>CAROUSO NICHOLAS H | 7081 | 864;915 | 2/21/1977 | 0000 | 6/11/1980 |
| | | | SE | 21 | | 7121 | LD | CHRYSOCO #109 | RAY TROY W<br>CAROUSO NICHOLAS H | 7081 | 864;917 | 2/21/1977 | 0000 | 6/11/1980 |
| | | | SE | 21 | | 7125 | LD | CHRYSOCO #113 | RAY TROY W<br>CAROUSO NICHOLAS H | 7081 | 864;918 | 2/21/1977 | 0000 | 6/11/1980 |
| | | | NE | 21 | | 7126 | LD | CHRYSOCO #114 | RAY TROY W<br>CAROUSO NICHOLAS H | 7081 | 864;919 | 2/21/1977 | 0000 | 6/11/1980 |
| | | | NE | 21 | | 7127 | LD | CHRYSOCO #115 | RAY TROY W<br>CAROUSO NICHOLAS H | 7081 | 864;920 | 2/21/1977 | 0000 | 6/11/1980 |

* * DISCLOSURE * * ALL INFORMATION RECEIVED IN THIS OFFICE MAY NOT YET BE LISTED ON THIS REPORT, NAMES AND ADDRESSES ARE ENTERED AS THEY APPEAR ON THE LOCATION NOTICE OR ARE ABBREVIATED TO FIT LIMITED SPACE; THEREFORE THEY MAY NOT APPEAR IN THE EXPECTED SEQUENCE. A BLANK LATEST ASSESSMENT YEAR IN THIS REPORT DOES NOT CONSTITUTE AN ABANDONED CLAIM. * AFTER S/N INDICATES LAND STATUS CHECKED.

8-132 X 64 10-6

# 4 S 11 E 33 NE

N 7

REPORT DATE: AUG 8, 1991
ADMINISTRATIVE STATE: ARIZONA

UNITED STATES DEPARTMENT OF THE INTERIOR
BUREAU OF LAND MANAGEMENT

PAGE NO: 11626
PCN: LT892PP1

GEOGRAPHIC INDEX
ALL CLAIMS

MERIDIAN: GILA-SALT R.

| -LEGAL DESCRIPTION- TWNSHP | RANGE | SEC | SUBDV | GEO CTY | BLM DIST | SERIAL NO. | CASE TYPE | CLAIM NAME/NUMBER | CLAIMANT(S) | LEAD FILE | COUNTY BOOK:PAGE | LOCATION DATE | LATEST ASSMT-YR | CASE CLOSED |
|---|---|---|---|---|---|---|---|---|---|---|---|---|---|---|
| 4 S | 11 E | 33 | NE | 21 | 2 | 130126*LD | | RED HILLS #46 | RAY TROY | 130125 | 1054:708 | 3/06/1981 | 1989 | 6/05/1991 |
| | | | NE | 21 | | 130128*LD | | RED HILLS #48 | | 130125 | 1054:712 | 3/06/1981 | 1989 | 6/05/1991 |
| | | | NE | 21 | | 130129*LD | | RED HILLS #49 | | 130125 | 1054:714 | 3/06/1981 | 1989 | 6/05/1991 |
| | | | N2 | 21 | | 130200*LD | | RED HILLS #120 | | 130125 | 1054:856 | 3/06/1981 | 1989 | 6/05/1991 |
| | | | NW | 21 | | 130201*LD | | RED HILLS #121 | | 130125 | 1054:858 | 3/06/1981 | 1989 | 6/05/1991 |
| | | | N2 | 21 | | 130202*LD | | RED HILLS #122 | | 130125 | 1054:860 | 3/06/1981 | 1989 | 6/05/1991 |
| | | | NW | 21 | | 130203*LD | | RED HILLS #123 | | 130125 | 1054:862 | 3/06/1981 | 1989 | 6/05/1991 |
| | | | NW | 21 | | 130210*LD | | RED HILLS #130 | | 130125 | 1054:876 | 3/06/1981 | 1989 | 6/05/1991 |
| | | | NW | 21 | | 130211*LD | | RED HILLS #131 | | 130125 | 1054:878 | 3/06/1981 | 1989 | 6/05/1991 |
| | | | N2 | 21 | | 130212*LD | | RED HILLS #132 | | 130125 | 1054:880 | 3/06/1981 | 1989 | 6/05/1991 |
| | | | NW | 21 | | 130213*LD | | RED HILLS #133 | | 130125 | 1054:882 | 3/06/1981 | 1989 | 6/05/1991 |
| | | | N2 | 21 | | 130214*LD | | RED HILLS #134 | | 130125 | 1054:884 | 3/06/1981 | 1989 | 6/05/1991 |
| | | | NW | 21 | | 130215*LD | | RED HILLS #135 | | 130125 | 1054:886 | 3/06/1981 | 1989 | 6/05/1991 |
| | | | ALL | 21 | | 130216*LD | | RED HILLS #136 | | 130125 | 1054:888 | 3/06/1981 | 1989 | 6/05/1991 |
| | | | W2 | 21 | | 130217*LD | | RED HILLS #137 | | 130125 | 1054:890 | 3/06/1981 | 1989 | 6/05/1991 |
| | | | S2 | 21 | | 130218*LD | | RED HILLS #138 | | 130125 | 1054:892 | 3/06/1981 | 1989 | 6/05/1991 |
| | | | SW | 21 | | 130219*LD | | RED HILLS #139 | | 130125 | 1054:894 | 3/06/1981 | 1989 | 6/05/1991 |
| | | | SE | 21 | | 221291*LD | | GRANDE 1 | GRANDE MINING | | : 00 | 4/26/1984 | 1990 | |
| | | | SE | 21 | | 221292*LD | | GRANDE 2 | | 221291 | : | 4/26/1984 | 1990 | |
| | | | NE | 21 | | 221293*LD | | GRANDE 3 | Mr. Pierce | 221291 | : | 4/26/1984 | 1990 | |
| | | | NE | 21 | | 221294*LD | | GRANDE 4 | | 221291 | : | 4/26/1984 | 1990 | |
| | | | SE | 21 | | 221295*LD | | GRANDE 5 | | 221291 | : | 4/26/1984 | 1990 | |
| | | | SE | 21 | | 221296*LD | | GRANDE 6 | | 221291 | : | 4/26/1984 | 1990 | |
| | | | NE | 21 | | 221297*LD | | GRANDE 7 | | 221291 | : | 4/26/1984 | 1990 | |
| | | | NE | 21 | | 221298*LD | | GRANDE 8 | | 221291 | : | 4/26/1984 | 1990 | |
| | | | SE | 21 | | 221299*LD | | GRANDE 9 | | 221291 | : | 4/26/1984 | 1990 | |
| | | | SE | 21 | | 221300*LD | | GRANDE 10 | | 221291 | : | 4/26/1984 | 1990 | |
| | | | NE | 21 | | 221301*LD | | GRANDE 11 | | 221291 | : | 4/26/1984 | 1990 | |
| | | | NE | 21 | | 221302*LD | | GRANDE 12 | | 221291 | : | 4/26/1984 | 1990 | |
| | | | SE | 21 | | 221303*LD | | GRANDE 13 | | 221291 | : | 4/26/1984 | 1990 | |
| | | | SE | 21 | | 221304*LD | | GRANDE 14 | | 221291 | : | 4/26/1984 | 1990 | |
| | | | NE | 21 | | 221305*LD | | GRANDE 15 | | 221291 | : | 4/26/1984 | 1990 | |
| | | | NE | 21 | | 221306*LD | | GRANDE 16 | | 221291 | : | 4/26/1984 | 1990 | |
| | | | SE | 21 | | 279091*LD | | DIGGY #8 | DIG MORE MININNG | 279084 | | 1/04/1988 | 0000 | 6/18/1990 |
| | | | SE | 21 | | 279092*LD | | DIGGY #9 | | 279084 | | 1/04/1988 | 0000 | 6/18/1990 |
| | | | SE | 21 | | 279093*LD | | DIGGY #10 | | 279084 | | 1/04/1988 | 0000 | 6/18/1990 |
| | | | SE | 21 | | 279094*LD | | DIGGY #11 | | 279084 | | 1/04/1988 | 0000 | 6/18/1990 |
| | | | SE | 21 | | 307477*LD | | GILA RED HILLS #1 | GILA RED HILLS MNG | 307477 | | 8/13/1990 | 0000 | 5/01/1991 |
| | | | SE | 21 | | 307478*LD | | GILA RED HILLS #2 | | 307477 | | 8/13/1990 | 0000 | 5/01/1991 |
| | | | NE | 21 | | 307479*LD | | GILA RED HILLS #3 | | 307477 | | 8/13/1990 | 0000 | 5/01/1991 |
| | | | NE | 21 | | 307480*LD | | GILA RED HILLS #4 | | 307477 | | 8/13/1990 | 0000 | 5/01/1991 |
| | | | NE | 21 | | 307481*LD | | GILA RED HILLS #5 | | 307477 | | 8/13/1990 | 0000 | 5/01/1991 |
| | | | NE | 21 | | 307482*LD | | GILA RED HILLS #6 | | 307477 | | 8/13/1990 | 0000 | 5/01/1991 |
| | | | SE | 21 | | 307483*LD | | GILA RED HILLS #7 | | 307477 | | 8/13/1990 | 0000 | 5/01/1991 |

* * DISCLOSURE * * ALL INFORMATION RECEIVED IN THIS OFFICE MAY NOT YET BE LISTED ON THIS REPORT. NAMES AND ADDRESSES ARE ENTERED AS THEY APPEAR ON THE LOCATION NOTICE OR ARE ABBREVIATED TO FIT LIMITED SPACE; THEREFORE THEY MAY NOT APPEAR IN THE EXPECTED SEQUENCE. A BLANK LATEST ASSESSMENT YEAR IN THIS REPORT DOES NOT CONSTITUTE AN ABANDONED CLAIM. * AFTER S/N INDICATES LAND STATUS CHECKED.

8-132 X 64 10-6

REPORT DATE: AUG 8, 1991
ADMINISTRATIVE STATE: ARIZONA

UNITED STATES DEPARTMENT OF THE INTERIOR
BUREAU OF LAND MANAGEMENT



GEOGRAPHIC INDEX
ALL CLAIMS

MERIDIAN: GILA-SALT R.

| TWNSHP | RANGE | SEC | SUBDV | GEO CTY | BLM DIST | SERIAL NO. | CASE TYPE | CLAIM NAME/NUMBER | CLAIMANT(S) | LEAD FILE | COUNTY BOOK:PAGE | LOCATION DATE | LATEST ASSMT-YR | CASE CLOSED |
|---|---|---|---|---|---|---|---|---|---|---|---|---|---|---|
| 4 S | 11 E | 33 | SE | 21 | 2 | 307484 | *LD | GILA RED HILLS #8 | GILA RED HILLS MNG | 307477 | | 8/13/1990 | 0000 | 5/01/1991 |
| | | | SE | 21 | | 307485 | *LD | GILA RED HILLS #9 | | 307477 | | 8/13/1990 | 0000 | 5/01/1991 |
| | | | SE | 21 | | 307486 | *LD | GILA RED HILLS #10 | | 307477 | | 8/13/1990 | 0000 | 5/01/1991 |
| | | | NE | 21 | | 307487 | *LD | GILA RED HILLS #11 | | 307477 | | 8/13/1990 | 0000 | 5/01/1991 |
| | | | NE | 21 | | 307488 | *LD | GILA RED HILLS #12 | | 307477 | | 8/13/1990 | 0000 | 5/01/1991 |
| | | | NE | 21 | | 307489 | *LD | GILA RED HILLS #13 | | 307477 | | 8/13/1990 | 0000 | 5/01/1991 |
| | | | NE | 21 | | 307490 | *LD | GILA RED HILLS #14 | | 307477 | | 8/13/1990 | 0000 | 5/01/1991 |
| | | | SE | 21 | | 307491 | *LD | GILA RED HILLS #15 | | 307477 | | 8/13/1990 | 0000 | 5/01/1991 |
| | | | SE | 21 | | 307492 | *LD | GILA RED HILLS #16 | | 307477 | | 8/13/1990 | 0000 | 5/01/1991 |
| | | | SE | 21 | | 313938 | *PL | REDBIRD 1 | | 313938 | | 5/01/1991 | 0000 | |
| | | | SE | 21 | | 313939 | *LD | REDBIRD NUMBER 2 | | 313938 | | 5/01/1991 | 0000 | |
| | | | SE | 21 | | 313940 | *LD | REDBIRD NUMBER 3 | | 313938 | | 5/01/1991 | 0000 | |
| | | | SE | 21 | | 313941 | *LD | REDBIRD NUMBER 4 | | 313938 | | 5/01/1991 | 0000 | |
| | | | E2 | 21 | | 313942 | *LD | REDBIRD NUMBER 5 | | 313938 | | 5/01/1991 | 0000 | |
| | | | S2 | 21 | | 313945 | *LD | REDBIRD NUMBER 8 | | 313938 | | 5/01/1991 | 0000 | |
| | | | S2 | 21 | | 313946 | *LD | REDBIRD NUMBER 9 | | 313938 | | 5/01/1991 | 0000 | |
| | | | E2 | 21 | | 313947 | *LD | REDBIRD NUMBER 10 | | 313938 | | 5/01/1991 | 0000 | |
| | | | NE | 21 | | 315060 | *LD | REDBIRD NUMBER 11 | | 315060 | | 6/11/1991 | 0000 | |
| | | | NE | 21 | | 315061 | *LD | REDBIRD NUMBER 12 | MCKENNA MARTIN J<br>GILA RED HILLS MNG | 315060 | | 6/11/1991 | 0000 | |
| | | | NE | 21 | | 315062 | *LD | REDBIRD NUMBER 13 | MCKENNA MARTIN J<br>GILA RED HILLS MNG | 315060 | | 6/11/1991 | 0000 | |
| | | | N2 | 21 | | 315063 | *LD | REDBIRD NUMBER 14 | MCKENNA MARTIN J<br>GILA RED HILLS MNG | 315060 | | 6/11/1991 | 0000 | |
| | | | N2 | 21 | | 315064 | *LD | REDBIRD NUMBER 15 | MCKENNA MARTIN J<br>GILA RED HILLS MNG | 315060 | | 6/11/1991 | 0000 | |
| | | | N2 | 21 | | 315065 | *LD | REDBIRD NUMBER 16 | MCKENNA MARTIN J<br>GILA RED HILLS MNG | 315060 | | 6/11/1991 | 0000 | |
| | | | S2 | 21 | | 315066 | *LD | REDBIRD NUMBER 17 | MCKENNA MARTIN J<br>GILA RED HILLS MNG | 315060 | | 6/11/1991 | 0000 | |
| | | | S2 | 21 | | 315067 | *LD | REDBIRD NUMBER 18 | MCKENNA MARTIN J<br>GILA RED HILLS MNG | 315060 | | 6/11/1991 | 0000 | |
| | | | N2 | 21 | | 315106 | *LD | REDBIRD NUMBER 57 | MCKENNA MARTIN J<br>GILA RED HILLS MNG | 315060 | | 6/16/1991 | 0000 | |
| | | | NE | 21 | | 315107 | *LD | REDBIRD NUMBER 58 | MCKENNA MARTIN J<br>GILA RED HILLS MNG | 315060 | | 6/16/1991 | 0000 | |
| | | 34 | SE | 21 | | 4371 | LD | CHRYSOCO #140 | RAY, TROY W. | 4348 | 857:929 | 3/03/1977 | 0000 | 6/11/1980 |
| | | | SE | 21 | | 4372 | LD | CHRYSOCO #141 | CAROUSO,NICHOLAS H<br>RAY, TROY W. | 4348 | 857:930 | 3/03/1977 | 0000 | 6/11/1980 |
| | | | SE | 21 | | 4373 | LD | CHRYSOCO #142 | CAROUSO,NICHOLAS H<br>RAY, TROY W. | 4348 | 857:931 | 2/01/1977 | 0000 | 6/11/1980 |
| | | | SE | 21 | | 4374 | LD | CHRYSOCO #143 | CAROUSO,NICHOLAS H<br>RAY, TROY W. | 4348 | 857:932 | 2/01/1977 | 0000 | 6/11/1980 |

* * DISCLOSURE * * ALL INFORMATION RECEIVED IN THIS OFFICE MAY NOT YET BE LISTED ON THIS REPORT, NAMES AND ADDRESSES ARE ENTERED AS THEY APPEAR ON THE LOCATION NOTICE OR ARE ABBREVIATED TO FIT LIMITED SPACE; THEREFORE THEY MAY NOT APPEAR IN THE EXPECTED SEQUENCE. A BLANK LATEST ASSESSMENT YEAR IN THIS REPORT DOES NOT CONSTITUTE AN ABANDONED CLAIM. * AFTER S/N INDICATES LAND STATUS CHECKED.

8-132 X 64 10-6

REPORT DATE: AUG 8, 1991
ADMINISTRATIVE STATE: ARIZONA

UNITED STATES DEPARTMENT OF THE INTERIOR
BUREAU OF LAND MANAGEMENT



GEOGRAPHIC INDEX
ALL CLAIMS

MERIDIAN: GILA-SALT R.

| TWNSHP | RANGE | SEC | SUBDV | GEO CTY | BLM DIST | SERIAL NO. | CASE TYPE | CLAIM NAME/NUMBER | CLAIMANT(S) | LEAD FILE | COUNTY BOOK:PAGE | LOCATION DATE | LATEST ASSMT-YR | CASE CLOSED |
|---|---|---|---|---|---|---|---|---|---|---|---|---|---|---|
| 4 S | 11 E | 34 | NW | 21 | 2 | 104492*LD | | RED HILLS #15 | RAY TROY | 104478 | 1006:593 | 3/03/1980 | 1989 | 6/05/1991 |
| | | | N2 | 21 | | 104493*LD | | RED HILLS #16 | | 104478 | 1006:595 | 3/03/1980 | 1989 | 6/05/1991 |
| | | | NW | 21 | | 104494*LD | | RED HILLS #17 | | 104478 | 1006:597 | 3/03/1980 | 1989 | 6/05/1991 |
| | | | N2 | 21 | | 104495*LD | | RED HILLS #18 | | 104478 | 1006:599 | 3/03/1980 | 1989 | 6/05/1991 |
| | | | NE | 21 | | 109498*LD | | RED HILLS #26 | | | 1012:221 | 5/18/1980 | 1989 | 6/05/1991 |
| | | | NE | 21 | | 109499*LD | | RED HILLS 27 | | 109498 | 1012:223 | 5/18/1980 | 1989 | 6/05/1991 |
| | | | NW | 21 | | 109513*LD | | RED HILLS 41 | | 109498 | 1012:251 | 5/18/1980 | 1989 | 6/05/1991 |
| | | | NW | 21 | | 109514*LD | | RED HILLS 42 | | 109498 | 1012:253 | 5/18/1980 | 1989 | 6/05/1991 |
| | | | NW | 21 | | 109515*LD | | RED HILLS 43 | | 109498 | 1012:255 | 5/18/1980 | 1989 | 6/05/1991 |
| | | | NW | 21 | | 109516*LD | | RED HILLS 44 | | 109498 | 1012:257 | 5/18/1980 | 1989 | 6/05/1991 |
| | | | NW | 21 | | 130126*LD | | RED HILLS #46 | | 130125 | 1054:708 | 3/06/1981 | 1989 | 6/05/1991 |
| | | | NW | 21 | | 130128*LD | | RED HILLS #48 | | 130125 | 1054:712 | 3/06/1981 | 1989 | 6/05/1991 |
| | | | N2 | 21 | | 130136*LD | | RED HILLS #56 | | 130125 | 1054:728 | 3/06/1981 | 1989 | 6/05/1991 |
| | | | NW | 21 | | 130137*LD | | RED HILLS #57 | | 130125 | 1054:730 | 3/06/1981 | 1989 | 6/05/1991 |
| | | | N2 | 21 | | 130138*LD | | RED HILLS #58 | | 130125 | 1054:732 | 3/06/1981 | 1989 | 6/05/1991 |
| | | | NW | 21 | | 130139*LD | | RED HILLS #59 | | 130125 | 1054:734 | 3/06/1981 | 1989 | 6/05/1991 |
| | | | NE | 21 | | 130147*LD | | RED HILLS #67 | | 130125 | 1054:750 | 3/06/1981 | 1989 | 6/05/1991 |
| | | | NE | 21 | | 130149*LD | | RED HILLS #69 | | 130125 | 1054:754 | 3/06/1981 | 1989 | 6/05/1991 |
| | | | NE | 21 | | 130151*LD | | RED HILLS #71 | | 130125 | 1054:758 | 3/06/1981 | 1989 | 6/05/1991 |
| | | | SW | 21 | | 279091*LD | | DIGGY #8 | DIG MORE MININNG | 279084 | | 1/04/1988 | 0000 | 6/18/1990 |
| | | | SW | 21 | | 279092*LD | | DIGGY #9 | | 279084 | | 1/04/1988 | 0000 | 6/18/1990 |
| | | | SW | 21 | | 279093*LD | | DIGGY #10 | | 279084 | | 1/04/1988 | 0000 | 6/18/1990 |
| | | | SW | 21 | | 279094*LD | | DIGGY #11 | | 279084 | | 1/04/1988 | 0000 | 6/18/1990 |
| | | | SW | 21 | | 279095*LD | | DIGGY #12 | | 279084 | | 1/04/1988 | 0000 | 6/18/1990 |
| | | | SW | 21 | | 313943*LD | | REDBIRD NUMBER 6 | GILA RED HILLS MNG | 313938 | | 5/01/1991 | 0000 | |
| | | | S2 | 21 | | 313944*LD | | REDBIRD NUMBER 7 | | 313938 | | 5/01/1991 | 0000 | |
| | | | SW | 21 | | 315068*LD | | REDBIRD NUMBER 19 | MCKENNA MARTIN J | 315060 | | 6/16/1991 | 0000 | |
| | | | S2 | 21 | | 315069*LD | | REDBIRD NUMBER 20 | GILA RED HILLS MNG | 315060 | | 6/16/1991 | 0000 | |
| | | | SE | 21 | | 315070*LD | | REDBIRD NUMBER 21 | MCKENNA MARTIN J<br>GILA RED HILLS MNG | 315060 | | 6/16/1991 | 0000 | |
| | | | SE | 21 | | 315071*LD | | REDBIRD NUMBER 22 | MCKENNA MARTIN J<br>GILA RED HILLS MNG | 315060 | | 6/16/1991 | 0000 | |
| | | | SW | 21 | | 315073*LD | | REDBIRD NUMBER 24 | MCKENNA MARTIN J<br>GILA RED HILLS MNG | 315060 | | 6/16/1991 | 0000 | |
| | | | S2 | 21 | | 315074*LD | | REDBIRD NUMBER 25 | MCKENNA MARTIN J<br>GILA RED HILLS MNG | 315060 | | 6/16/1991 | 0000 | |
| | | | SE | 21 | | 315075*LD | | REDBIRD NUMBER 26 | MCKENNA MARTIN J<br>GILA RED HILLS MNG | 315060 | | 6/16/1991 | 0000 | |
| | | | SE | 21 | | 315076*LD | | REDBIRD NUMBER 27 | MCKENNA MARTIN J<br>GILA RED HILLS MNG | 315060 | | 6/16/1991 | 0000 | |
| | | | SW | 21 | | 315078*LD | | REDBIRD NUMBER 29 | MCKENNA MARTIN J<br>GILA RED HILLS MNG<br>MCKENNA MARTIN J | 315060 | | 6/16/1991 | 0000 | |

* * DISCLOSURE* * ALL INFORMATION RECEIVED IN THIS OFFICE MAY NOT YET BE LISTED ON THIS REPORT. NAMES AND ADDRESSES ARE ENTERED AS THEY APPEAR ON THE LOCATION NOTICE OR ARE ABBREVIATED TO FIT LIMITED SPACE; THEREFORE THEY MAY NOT APPEAR IN THE EXPECTED SEQUENCE. A BLANK LATEST ASSESSMENT YEAR IN THIS REPORT DOES NOT CONSTITUTE AN ABANDONED CLAIM. * AFTER S/N INDICATES LAND STATUS CHECKED.

8-132 X 64 10-6

REPORT DATE: AUG 8, 1991
ADMINISTRATIVE STATE: ARIZONA

UNITED STATES DEPARTMENT OF THE INTERIOR
BUREAU OF LAND MANAGEMENT



GEOGRAPHIC INDEX
ALL CLAIMS

MERIDIAN: GILA-SALT R.

| TWNSHP | RANGE | SEC | SUBDV | GEO CTY | BLM DIST | SERIAL NO. | CASE TYPE | CLAIM NAME/NUMBER | CLAIMANT(S) | LEAD FILE | COUNTY BOOK:PAGE | LOCATION DATE | LATEST ASSMT-YR | CASE CLOSED |
|---|---|---|---|---|---|---|---|---|---|---|---|---|---|---|
| 4 S | 11 E | 34 | S2 | 21 | 2 | 315079 | *LD | REDBIRD NUMBER 30 | GILA RED HILLS MNG<br>MCKENNA MARTIN J | 315060 | | 6/16/1991 | 0000 | |
| | | | SE | 21 | | 315080 | *LD | REDBIRD NUMBER 31 | GILA RED HILLS MNG<br>MCKENNA MARTIN J | 315060 | | 6/16/1991 | 0000 | |
| | | | SE | 21 | | 315081 | *LD | REDBIRD NUMBER 32 | GILA RED HILLS MNG<br>MCKENNA MARTIN J | 315060 | | 6/16/1991 | 0000 | |
| | | | S2 | 21 | | 315083 | *LD | REDBIRD NUMBER 34 | GILA RED HILLS MNG<br>MCKENNA MARTIN J | 315060 | | 6/16/1991 | 0000 | |
| | | | SE | 21 | | 315084 | *LD | REDBIRD NUMBER 35 | GILA RED HILLS MNG<br>MCKENNA MARTIN J | 315060 | | 6/16/1991 | 0000 | |
| | | | SE | 21 | | 315085 | *LD | REDBIRD NUMBER 36 | GILA RED HILLS MNG<br>MCKENNA MARTIN J | 315060 | | 6/16/1991 | 0000 | |
| | | | ALL | 21 | | 315087 | *LD | REDBIRD NUMBER 38 | GILA RED HILLS MNG<br>MCKENNA MARTIN J | 315060 | | 6/16/1991 | 0000 | |
| | | | E2 | 21 | | 315088 | *LD | REDBIRD NUMBER 39 | GILA RED HILLS MNG<br>MCKENNA MARTIN J | 315060 | | 6/16/1991 | 0000 | |
| | | | E2 | 21 | | 315089 | *LD | REDBIRD NUMBER 40 | GILA RED HILLS MNG<br>MCKENNA MARTIN J | 315060 | | 6/16/1991 | 0000 | |
| | | | NW | 21 | | 315091 | *LD | REDBIRD NUMBER 42 | GILA RED HILLS MNG<br>MCKENNA MARTIN J | 315060 | | 6/16/1991 | 0000 | |
| | | | N2 | 21 | | 315092 | *LD | REDBIRD NUMBER 43 | GILA RED HILLS MNG<br>MCKENNA MARTIN J | 315060 | | 6/16/1991 | 0000 | |
| | | | NE | 21 | | 315093 | *LD | REDBIRD NUMBER 44 | GILA RED HILLS MNG<br>MCKENNA MARTIN J | 315060 | | 6/16/1991 | 0000 | |
| | | | NE | 21 | | 315094 | *LD | REDBIRD NUMBER 45 | GILA RED HILLS MNG<br>MCKENNA MARTIN J | 315060 | | 6/16/1991 | 0000 | |
| | | | NW | 21 | | 315096 | *LD | REDBIRD NUMBER 47 | GILA RED HILLS MNG<br>MCKENNA MARTIN J | 315060 | | 6/16/1991 | 0000 | |
| | | | N2 | 21 | | 315097 | *LD | REDBIRD NUMBER 48 | GILA RED HILLS MNG<br>MCKENNA MARTIN J | 315060 | | 6/16/1991 | 0000 | |
| | | | NE | 21 | | 315098 | *LD | REDBIRD NUMBER 49 | GILA RED HILLS MNG<br>MCKENNA MARTIN J | 315060 | | 6/16/1991 | 0000 | |
| | | | NE | 21 | | 315099 | *LD | REDBIRD NUMBER 50 | GILA RED HILLS MNG<br>MCKENNA MARTIN J | 315060 | | 6/16/1991 | 0000 | |
| | | | NW | 21 | | 315101 | *LD | REDBIRD NUMBER 52 | GILA RED HILLS MNG<br>MCKENNA MARTIN J | 315060 | | 6/16/1991 | 0000 | |
| | | | N2 | 21 | | 315102 | *LD | REDBIRD NUMBER 53 | GILA RED HILLS MNG<br>MCKENNA MARTIN J | 315060 | | 6/16/1991 | 0000 | |
| | | | NE | 21 | | 315103 | *LD | REDBIRD NUMBER 54 | GILA RED HILLS MNG<br>MCKENNA MARTIN J | 315060 | | 6/16/1991 | 0000 | |
| | | | NE | 21 | | 315104 | *LD | REDBIRD NUMBER 55 | GILA RED HILLS MNG<br>MCKENNA MARTIN J | 315060 | | 6/16/1991 | 0000 | |
| | | | NW | 21 | | 315108 | *LD | REDBIRD NUMBER 59 | GILA RED HILLS MNG<br>MCKENNA MARTIN J | 315060 | | 6/16/1991 | 0000 | |

* * DISCLOSURE * * ALL INFORMATION RECEIVED IN THIS OFFICE MAY NOT YET BE LISTED ON THIS REPORT. NAMES AND ADDRESSES ARE ENTERED AS THEY APPEAR ON THE LOCATION NOTICE OR ARE ABBREVIATED TO FIT LIMITED SPACE; THEREFORE THEY MAY NOT APPEAR IN THE EXPECTED SEQUENCE. A BLANK LATEST ASSESSMENT YEAR IN THIS REPORT DOES NOT CONSTITUTE AN ABANDONED CLAIM. * AFTER S/N INDICATES LAND STATUS CHECKED.

8-132 X 64 10-6

REPORT DATE: AUG 8, 1991
ADMINISTRATIVE STATE: ARIZONA

UNITED STATES DEPARTMENT OF THE INTERIOR
BUREAU OF LAND MANAGEMENT



GEOGRAPHIC INDEX
ALL CLAIMS

MERIDIAN: GILA-SALT R.

| TWNSHP | RANGE | SEC | SUBDV | GEO CTY | BLM DIST | SERIAL NO. | CASE TYPE | CLAIM NAME/NUMBER | CLAIMANT(S) | LEAD FILE | COUNTY BOOK:PAGE | LOCATION DATE | LATEST ASSMT-YR | CASE CLOSED |
|---|---|---|---|---|---|---|---|---|---|---|---|---|---|---|
| 4 S | 11 E | 35 | NW | 21 | 2 | 130148*LD | | RED HILLS #68 | RAY TROY | 130125 | 1054;752 | 3/06/1981 | 1989 | 6/05/1991 |
| | | | E2 | 21 | | 211154*LD | | ROAD CUT COPPER #1 | HULL BRUCE | 211154 | 1196;41 | 11/25/1983 | 1990 | |
| | | | E2 | 21 | | 211155*LD | | ROAD CUT COPPER #2 | | 211154 | 1196;42 | 11/25/1983 | 1990 | |
| | | | SW | 21 | | 292857*LD | | LITTLE MINER #1 | MCBROOM JAMES | 292857 | 1583;0611 | 2/02/1989 | 0000 | 5/23/1991 |
| | | | SW | 21 | | 292858*LD | | LITTLE MINER #2 | | 292857 | 1583;0613 | 2/02/1989 | 0000 | 5/23/1991 |
| | | | SW | 21 | | 315071*LD | | REDBIRD NUMBER 22 | GILA RED HILLS MNG<br>MCKENNA MARTIN J | 315060 | | 6/16/1991 | 0000 | |
| | | | SW | 21 | | 315072*LD | | REDBIRD NUMBER 23 | GILA RED HILLS MNG<br>MCKENNA MARTIN J | 315060 | | 6/16/1991 | 0000 | |
| | | | SW | 21 | | 315077*LD | | REDBIRD NUMBER 28 | GILA RED HILLS MNG<br>MCKENNA MARTIN J | 315060 | | 6/16/1991 | 0000 | |
| | | | SW | 21 | | 315081*LD | | REDBIRD NUMBER 32 | GILA RED HILLS MNG<br>MCKENNA MARTIN J | 315060 | | 6/16/1991 | 0000 | |
| | | | SW | 21 | | 315082*LD | | REDBIRD NUMBER 33 | GILA RED HILLS MNG<br>MCKENNA MARTIN J | 315060 | | 6/16/1991 | 0000 | |
| | | | SW | 21 | | 315085*LD | | REDBIRD NUMBER 36 | GILA RED HILLS MNG<br>MCKENNA MARTIN J | 315060 | | 6/16/1991 | 0000 | |
| | | | SW | 21 | | 315086*LD | | REDBIRD NUMBER 37 | GILA RED HILLS MNG<br>MCKENNA MARTIN J | 315060 | | 6/16/1991 | 0000 | |
| | | | W2 | 21 | | 315089*LD | | REDBIRD NUMBER 40 | GILA RED HILLS MNG<br>MCKENNA MARTIN J | 315060 | | 6/16/1991 | 0000 | |
| | | | W2 | 21 | | 315090*LD | | REDBIRD NUMBER 41 | GILA RED HILLS MNG<br>MCKENNA MARTIN J | 315060 | | 6/16/1991 | 0000 | |
| | | | NW | 21 | | 315094*LD | | REDBIRD NUMBER 45 | GILA RED HILLS MNG<br>MCKENNA MARTIN J | 315060 | | 6/16/1991 | 0000 | |
| | | | NW | 21 | | 315095*LD | | REDBIRD NUMBER 46 | GILA RED HILLS MNG<br>MCKENNA MARTIN J | 315060 | | 6/16/1991 | 0000 | |
| | | | NW | 21 | | 315099*LD | | REDBIRD NUMBER 50 | GILA RED HILLS MNG<br>MCKENNA MARTIN J | 315060 | | 6/16/1991 | 0000 | |
| | | | NW | 21 | | 315100*LD | | REDBIRD NUMBER 51 | GILA RED HILLS MNG<br>MCKENNA MARTIN J | 315060 | | 6/16/1991 | 0000 | |
| | | | NW | 21 | | 315104*LD | | REDBIRD NUMBER 55 | GILA RED HILLS MNG<br>MCKENNA MARTIN J | 315060 | | 6/16/1991 | 0000 | |
| | | | NW | 21 | | 315105*LD | | REDBIRD NUMBER 56 | GILA RED HILLS MNG<br>MCKENNA MARTIN J | 315060 | | 6/16/1991 | 0000 | |
| | | | NW | 21 | | 315111*LD | | REDBIRD NUMBER 62 | GILA RED HILLS MNG<br>MCKENNA MARTIN J | 315060 | | 6/16/1991 | 0000 | |
| | | | NW | 21 | | 315112*LD | | REDBIRD NUMBER 63 | GILA RED HILLS MNG<br>MCKENNA MARTIN J | 315060 | | 6/16/1991 | 0000 | |
| | | 36 | NW | 21 | | 2050 LD | | RED NO 104 | EXXON CORPORATION<br>GOODMUNDSON ROBERT | 1947 | 855;792 | 1/11/1977 | 0000 | 3/31/1980 |
| | | | NW | 21 | | 2052 LD | | RED NO 106 | EXXON CORPORATION<br>GOODMUNDSON ROBERT | 1947 | 855;794 | 1/11/1977 | 0000 | 3/31/1980 |
| | | | NW | 21 | | 2054 LD | | RED NO 108 | EXXON CORPORATION | 1947 | 855;796 | 1/11/1977 | 0000 | 3/31/1980 |

* * DISCLOSURE * * ALL INFORMATION RECEIVED IN THIS OFFICE MAY NOT YET BE LISTED ON THIS REPORT. NAMES AND ADDRESSES ARE ENTERED AS THEY APPEAR ON THE LOCATION NOTICE OR ARE ABBREVIATED TO FIT LIMITED SPACE; THEREFORE THEY MAY NOT APPEAR IN THE EXPECTED SEQUENCE. A BLANK LATEST ASSESSMENT YEAR IN THIS REPORT DOES NOT CONSTITUTE AN ABANDONED CLAIM. * AFTER S/N INDICATES LAND STATUS CHECKED.

8-132 X 84 10-6

# 5 S 11 E 3 NW

H 8

REPORT DATE: AUG 8, 1991
ADMINISTRATIVE STATE: ARIZONA

UNITED STATES DEPARTMENT OF THE INTERIOR
BUREAU OF LAND MANAGEMENT

PAGE NO: 11635
PCN: LT892PP1

GEOGRAPHIC INDEX
ALL CLAIMS

MERIDIAN: GILA-SALT R.

| TWNSHP | RANGE | SEC | SUBDV | GEO CTY | BLM DIST | SERIAL NO. | CASE TYPE | CLAIM NAME/NUMBER | CLAIMANT(S) | LEAD FILE | COUNTY BOOK:PAGE | LOCATION DATE | LATEST ASSMT-YR | CASE CLOSED |
|---|---|---|---|---|---|---|---|---|---|---|---|---|---|---|
| 5 S | 11 E | 3 | NW | 21 | 2 | 19992 | LD | RH 287 | SUPERIOR OIL CO | 19713 | 895:304 | 12/15/1977 | 0000 | 11/13/1981 |
| | | | N2 | 21 | | 19993 | LD | RH 288 | | 19713 | 895:305 | 12/15/1977 | 0000 | 11/13/1981 |
| | | | NE | 21 | | 19994 | LD | RH 289 | | 19713 | 895:289 | 12/15/1977 | 0000 | 11/13/1981 |
| | | | NE | 21 | | 19995 | LD | RH 290 | | 19713 | 895:290 | 12/15/1977 | 0000 | 11/13/1981 |
| | | | NE | 21 | | 19996 | LD | RH 291 | | 19713 | 895:291 | 12/15/1977 | 0000 | 11/13/1981 |
| | | | NE | 21 | | 19997 | LD | RH 292 | | 19713 | 895:292 | 12/15/1977 | 0000 | 11/13/1981 |
| | | | E2 | 21 | | 19998 | LD | RH 293 | | 19713 | 895:293 | 12/15/1977 | 0000 | 11/13/1981 |
| | | | SE | 21 | | 19999 | LD | RH 294 | | 19713 | 895:294 | 12/15/1977 | 0000 | 11/13/1981 |
| | | | SE | 21 | | 20000 | LD | RH 295 | | 19713 | 895:295 | 12/15/1977 | 0000 | 11/13/1981 |
| | | | SE | 21 | | 20001 | LD | RH 296 | | 19713 | 895:296 | 12/15/1977 | 0000 | 11/13/1981 |
| | | | SW | 21 | | 20002 | LD | RH 297 | | 19713 | 895:288 | 12/15/1977 | 0000 | 11/13/1981 |
| | | | NE | 21 | | 58049* | LD | BILLY BOY #1 | KUBLER ELMER | | 769:91 | 12/08/1974 | 1990 | |
| | | | NE | 21 | | 58050* | LD | BILLY BOY #2 | | 58049 | 769:92 | 12/08/1974 | 1990 | |
| | | | N2 | 21 | | 58051* | LD | BILLY BOY #5 | | 58049 | 772:865 | 1/22/1975 | 1990 | |
| | | | NW | 21 | | 58052* | LD | BILLY BOY #6 | | 58049 | 773:275 | 1/23/1975 | 1990 | |
| | | | NW | 21 | | 58053* | LD | BILLY BOY #7 | | 58049 | 773:276 | 1/23/1975 | 1990 | |
| | | | N2 | 21 | | 58054* | LD | BILLY BOY #8 | | 58049 | 773:277 | 1/23/1975 | 1990 | |
| | | 4 | NW | 21 | | 19838 | LD | RH 133 | SUPERIOR OIL CO | 19713 | 895:95 | 11/14/1977 | 0000 | 11/13/1981 |
| | | | N2 | 21 | | 19839 | LD | RH 134 | | 19713 | 895:117 | 11/14/1977 | 0000 | 11/13/1981 |
| | | | NW | 21 | | 19840 | LD | RH 135 | | 19713 | 895:96 | 11/14/1977 | 0000 | 11/13/1981 |
| | | | N2 | 21 | | 19841 | LD | RH 136 | | 19713 | 895:118 | 11/14/1977 | 0000 | 11/13/1981 |
| | | | NW | 21 | | 19842 | LD | RH 137 | | 19713 | 895:97 | 11/14/1977 | 0000 | 11/13/1981 |
| | | | N2 | 21 | | 19843 | LD | RH 138 | | 19713 | 895:119 | 11/14/1977 | 0000 | 11/13/1981 |
| | | | NW | 21 | | 19844 | LD | RH 139 | | 19713 | 895:98 | 11/14/1977 | 0000 | 11/13/1981 |
| | | | N2 | 21 | | 19845 | LD | RH 140 | | 19713 | 895:120 | 11/14/1977 | 0000 | 11/13/1981 |
| | | | W2 | 21 | | 19846 | LD | RH 141 | | 19713 | 895:99 | 11/14/1977 | 0000 | 11/13/1981 |
| | | | ALL | 21 | | 19847 | LD | RH 142 | | 19713 | 895:121 | 11/14/1977 | 0000 | 11/13/1981 |
| | | | SW | 21 | | 19848 | LD | RH 143 | | 19713 | 895:104 | 11/14/1977 | 0000 | 11/13/1981 |
| | | | S2 | 21 | | 19849 | LD | RH 144 | | 19713 | 895:122 | 11/14/1977 | 0000 | 11/13/1981 |
| | | | SW | 21 | | 19850 | LD | RH 145 | | 19713 | 895:105 | 11/14/1977 | 0000 | 11/13/1981 |
| | | | S2 | 21 | | 19851 | LD | RH 146 | | 19713 | 895:123 | 11/14/1977 | 0000 | 11/13/1981 |
| | | | SW | 21 | | 19852 | LD | RH 147 | | 19713 | 895:106 | 11/14/1977 | 0000 | 11/13/1981 |
| | | | S2 | 21 | | 19853 | LD | RH 148 | | 19713 | 895:124 | 11/14/1977 | 0000 | 11/13/1981 |
| | | | SW | 21 | | 19854 | LD | RH 149 | | 19713 | 895:107 | 11/14/1977 | 0000 | 11/13/1981 |
| | | | S2 | 21 | | 19855 | LD | RH 150 | | 19713 | 895:125 | 11/14/1977 | 0000 | 11/13/1981 |
| | | | NE | 21 | | 19874 | LD | RH 169 | | 19713 | 895:135 | 11/15/1977 | 0000 | 11/13/1981 |
| | | | NE | 21 | | 19875 | LD | RH 170 | | 19713 | 895:153 | 11/15/1977 | 0000 | 11/13/1981 |
| | | | NE | 21 | | 19876 | LD | RH 171 | | 19713 | 895:136 | 11/15/1977 | 0000 | 11/13/1981 |
| | | | NE | 21 | | 19877 | LD | RH 172 | | 19713 | 895:154 | 11/15/1977 | 0000 | 11/13/1981 |
| | | | NE | 21 | | 19878 | LD | RH 173 | | 19713 | 895:137 | 11/15/1977 | 0000 | 11/13/1981 |
| | | | NE | 21 | | 19879 | LD | RH 174 | | 19713 | 895:155 | 11/15/1977 | 0000 | 11/13/1981 |
| | | | NE | 21 | | 19880 | LD | RH 175 | | 19713 | 895:138 | 11/15/1977 | 0000 | 11/13/1981 |
| | | | NE | 21 | | 19881 | LD | RH 176 | | 19713 | 895:156 | 11/15/1977 | 0000 | 11/13/1981 |
| | | | E2 | 21 | | 19882 | LD | RH 177 | | 19713 | 895:139 | 11/15/1977 | 0000 | 11/13/1981 |

* * DISCLOSURE * * ALL INFORMATION RECEIVED IN THIS OFFICE MAY NOT YET BE LISTED ON THIS REPORT, NAMES AND ADDRESSES ARE ENTERED AS THEY APPEAR ON THE LOCATION NOTICE OR ARE ABBREVIATED TO FIT LIMITED SPACE; THEREFORE THEY MAY NOT APPEAR IN THE EXPECTED SEQUENCE. A BLANK LATEST ASSESSMENT YEAR IN THIS REPORT DOES NOT CONSTITUTE AN ABANDONED CLAIM. * AFTER S/N INDICATES LAND STATUS CHECKED.

8-132 X 84 10-6

5 S 11 E 4 E2

I 8

REPORT DATE: AUG 8, 1991
ADMINISTRATIVE STATE: ARIZONA

UNITED STATES DEPARTMENT OF THE INTERIOR
BUREAU OF LAND MANAGEMENT

PAGE NO: 11636
PCN: LT892PP1

GEOGRAPHIC INDEX
ALL CLAIMS

MERIDIAN: GILA-SALT R.

| LEGAL DESCRIPTION TWNSHP | RANGE | SEC | SUBDV | GEO CTY | BLM DIST | SERIAL NO. | CASE TYPE | CLAIM NAME/NUMBER | CLAIMANT(S) | LEAD FILE | COUNTY BOOK:PAGE | LOCATION DATE | LATEST ASSMT-YR | CASE CLOSED |
|---|---|---|---|---|---|---|---|---|---|---|---|---|---|---|
| 5 S | 11 E | 4 | E2 | 21 | 2 | 19883 | LD | RH 178 | SUPERIOR OIL CO | 19713 | 895:157 | 11/15/1977 | 0000 | 11/13/1981 |
| | | | SE | 21 | | 19884 | LD | RH 179 | | 19713 | 895:140 | 11/15/1977 | 0000 | 11/13/1981 |
| | | | SE | 21 | | 19885 | LD | RH 180 | | 19713 | 895:158 | 11/15/1977 | 0000 | 11/13/1981 |
| | | | SE | 21 | | 19886 | LD | RH 181 | | 19713 | 895:141 | 11/15/1977 | 0000 | 11/13/1981 |
| | | | SE | 21 | | 19887 | LD | RH 182 | | 19713 | 895:159 | 11/15/1977 | 0000 | 11/13/1981 |
| | | | SE | 21 | | 19888 | LD | RH 183 | | 19713 | 895:142 | 11/15/1977 | 0000 | 11/13/1981 |
| | | | SE | 21 | | 19889 | LD | RH 184 | | 19713 | 895:160 | 11/15/1977 | 0000 | 11/13/1981 |
| | | | SE | 21 | | 19890 | LD | RH 185 | | 19713 | 895:143 | 11/15/1977 | 0000 | 11/13/1981 |
| | | | SE | 21 | | 19891 | LD | RH 186 | | 19713 | 895:161 | 11/15/1977 | 0000 | 11/13/1981 |
| | | | NW | 21 | | 19964 | LD | RH 259 | | 19713 | 895:260 | 11/16/1977 | 0000 | 11/13/1981 |
| | | | W2 | 21 | | 19965 | LD | RH 260 | | 19713 | 895:261 | 11/16/1977 | 0000 | 11/13/1981 |
| | | | SW | 21 | | 19966 | LD | RH 261 | | 19713 | 895:262 | 11/16/1977 | 0000 | 11/13/1981 |
| | | | SW | 21 | | 19967 | LD | RH 262 | | 19713 | 895:263 | 11/16/1977 | 0000 | 11/13/1981 |
| | | 5 | NW | 21 | | 19749 | LD | RH 37 | | 19713 | 895:28 | 11/14/1977 | 0000 | 11/13/1981 |
| | | | NW | 21 | | 19750 | LD | RH 38 | | 19713 | 895:10 | 11/14/1977 | 0000 | 11/13/1981 |
| | | | NW | 21 | | 19751 | LD | RH 39 | | 19713 | 895:29 | 11/14/1977 | 0000 | 11/13/1981 |
| | | | NW | 21 | | 19752 | LD | RH 40 | | 19713 | 895:11 | 11/14/1977 | 0000 | 11/13/1981 |
| | | | NW | 21 | | 19753 | LD | RH 41 | | 19713 | 895:30 | 11/14/1977 | 0000 | 11/13/1981 |
| | | | NW | 21 | | 19754 | LD | RH 42 | | 19713 | 895:12 | 11/14/1977 | 0000 | 11/13/1981 |
| | | | NW | 21 | | 19755 | LD | RH 43 | | 19713 | 895:31 | 11/14/1977 | 0000 | 11/13/1981 |
| | | | NW | 21 | | 19756 | LD | RH 44 | | 19713 | 895:13 | 11/14/1977 | 0000 | 11/13/1981 |
| | | | SW | 21 | | 19757 | LD | RH 45 | | 19713 | 895:32 | 11/14/1977 | 0000 | 11/13/1981 |
| | | | SW | 21 | | 19758 | LD | RH 46 | | 19713 | 895:14 | 11/14/1977 | 0000 | 11/13/1981 |
| | | | SW | 21 | | 19759 | LD | RH 47 | | 19713 | 895:33 | 11/14/1977 | 0000 | 11/13/1981 |
| | | | SW | 21 | | 19760 | LD | RH 48 | | 19713 | 895:15 | 11/14/1977 | 0000 | 11/13/1981 |
| | | | SW | 21 | | 19761 | LD | RH 49 | | 19713 | 895:34 | 11/14/1977 | 0000 | 11/13/1981 |
| | | | SW | 21 | | 19762 | LD | RH 50 | | 19713 | 895:16 | 11/14/1977 | 0000 | 11/13/1981 |
| | | | SW | 21 | | 19763 | LD | RH 51 | | 19713 | 895:35 | 11/14/1977 | 0000 | 11/13/1981 |
| | | | SW | 21 | | 19764 | LD | RH 52 | | 19713 | 895:17 | 11/14/1977 | 0000 | 11/13/1981 |
| | | | SW | 21 | | 19765 | LD | RH 53 | | 19713 | 895:36 | 11/14/1977 | 0000 | 11/13/1981 |
| | | | SW | 21 | | 19766 | LD | RH 54 | | 19713 | 895:18 | 11/14/1977 | 0000 | 11/13/1981 |
| | | | N2 | 21 | | 19790 | LD | RH 81 | | 19713 | 895:51 | 11/14/1977 | 0000 | 11/13/1981 |
| | | | NE | 21 | | 19791 | LD | RH 82 | | 19713 | 895:101 | 11/14/1977 | 0000 | 11/13/1981 |
| | | | N2 | 21 | | 19792 | LD | RH 83 | | 19713 | 895:52 | 11/14/1977 | 0000 | 11/13/1981 |
| | | | NE | 21 | | 19793 | LD | RH 84 | | 19713 | 895:102 | 11/14/1977 | 0000 | 11/13/1981 |
| | | | N2 | 21 | | 19794 | LD | RH 85 | | 19713 | 895:53 | 11/14/1977 | 0000 | 11/13/1981 |
| | | | NE | 21 | | 19795 | LD | RH 86 | | 19713 | 895:103 | 11/14/1977 | 0000 | 11/13/1981 |
| | | | N2 | 21 | | 19796 | LD | RH 87 | | 19713 | 895:54 | 11/14/1977 | 0000 | 11/13/1981 |
| | | | NE | 21 | | 19797 | LD | RH 88 | | 19713 | 895:74 | 11/14/1977 | 0000 | 11/13/1981 |
| | | | ALL | 21 | | 19798 | LD | RH 89 | | 19713 | 895:55 | 11/14/1977 | 0000 | 11/13/1981 |
| | | | E2 | 21 | | 19799 | LD | RH 90 | | 19713 | 895:75 | 11/14/1977 | 0000 | 11/13/1981 |
| | | | S2 | 21 | | 19800 | LD | RH 91 | | 19713 | 895:56 | 11/14/1977 | 0000 | 11/13/1981 |
| | | | SE | 21 | | 19801 | LD | RH 92 | | 19713 | 895:76 | 11/14/1977 | 0000 | 11/13/1981 |
| | | | S2 | 21 | | 19802 | LD | RH 93 | | 19713 | 895:57 | 11/14/1977 | 0000 | 11/13/1981 |

• • DISCLOSURE • • ALL INFORMATION RECEIVED IN THIS OFFICE MAY NOT YET BE LISTED ON THIS REPORT. NAMES AND ADDRESSES ARE ENTERED AS THEY APPEAR ON THE LOCATION NOTICE OR ARE ABBREVIATED TO FIT LIMITED SPACE; THEREFORE THEY MAY NOT APPEAR IN THE EXPECTED SEQUENCE. A BLANK LATEST ASSESSMENT YEAR IN THIS REPORT DOES NOT CONSTITUTE AN ABANDONED CLAIM. * AFTER S/N INDICATES LAND STATUS CHECKED.

8-132 X 64 10-6




Coal only . . . . . .

Oil and Gas only . . . . . .

Oil, Gas, and Coal only . . . . . .

Other . . . . . .

No symbol indicates no Federal minerals . . . . . .

NOTE TO MAP USEI

The surface and minerals mana overprints are published as ge and management tools. Some of th and mineral rights, may have t patented lands due to the lack available to BLM with respect to acquisition. Tracts less than 40 ac omitted because of the map scale. private lands may be restricted T records in the respective c Land Management or othe agencies should be checked for u on any specific tract of land. Inac BLM maps should be reported to Bureau of Land Management offi the maps were obtained.

(MAMMOTH)

ARIZONA

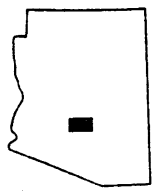

QUADRANGLE LOCATION

LEGEND

Village or locality . . . . . •

Landmark building . . . . . •

Perennial stream, lake . . . . . .

Intermittent stream, lake . . . . . .

ROAD CLASSIFICATION

Primary highway, hard surface . . . . . .

Secondary highway, hard surface . . . . . .

Light-duty road, hard or improved surface . . . . . .

Street or other road. . . . . .

Trail . . . . . .

Interstate route U.S. route State route

# MESA, ARIZ.

SW/4 MESA (NI 12-8) 1:250 000-SCALE MAP

N3300–W11100/30x60

1979

SURFACE MINERALS MANAGEMENT STATUS

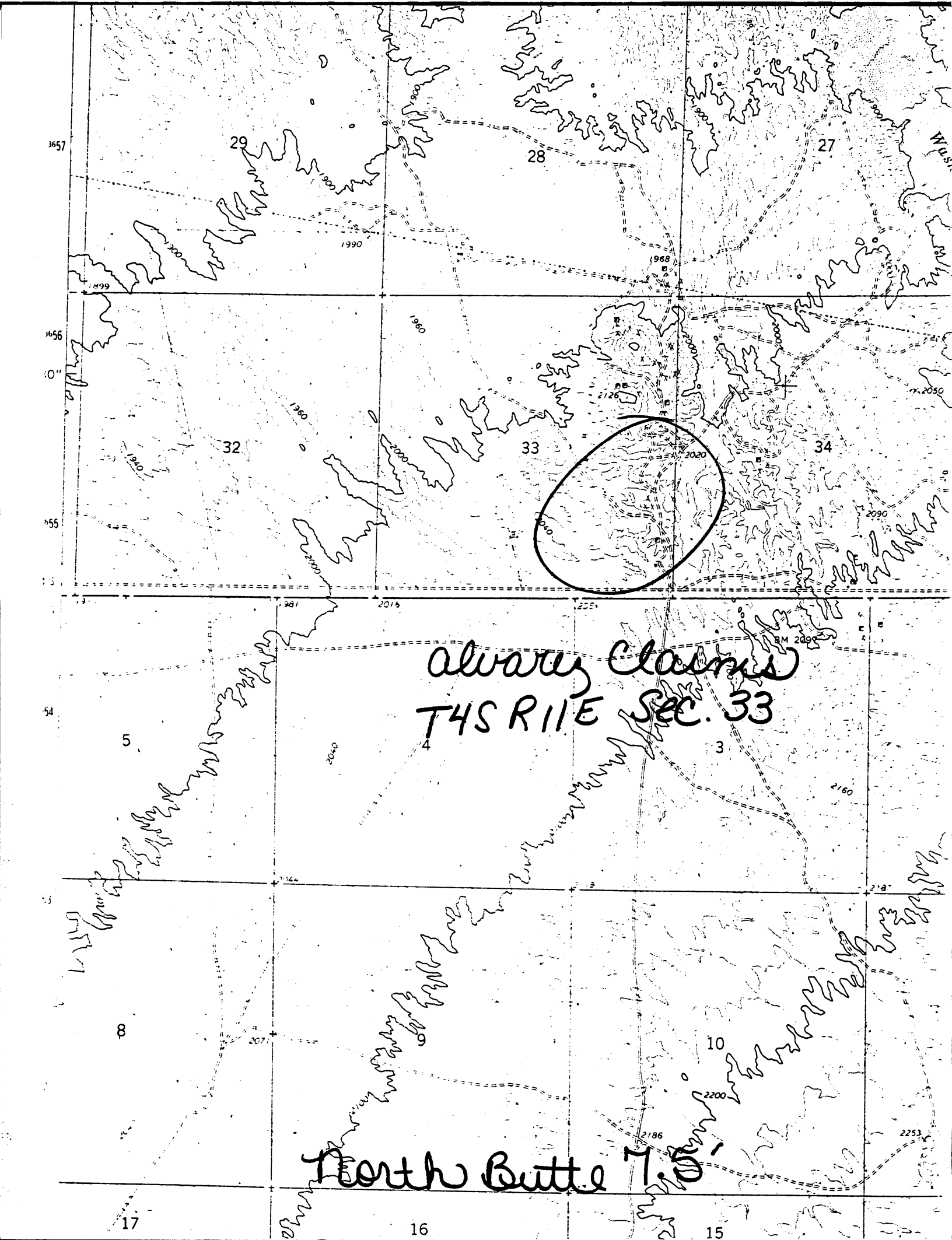
29
28
27
32
33
34
5
4
3
8
9
10
17
16
15
1990
1968
1960
1940
2000
2020
2126
2050
2090
2160
2200
2186
2253
BM 2099
alvarez Claims
T4S R11E Sec. 33
North Butte 7.5'

| Dep. | Dist. | Cty. |
|---|---|---|
| - Renfro Group | - Ripping Spg Dist | - Gila |
| Rattler Mine | - " " | Rural |
| (Troy Ranch) | " " | " |
| San Juan (Burkhardt) | Owl Head (Durham-Suizo) | Rural |
| Apache Mines (Victor) | " " | Rural |

Martin McKenna = owner of Alvarez group has added maps and stuff for PD, etc.
R Gila Red Hills Ltd. Partnership. - get from old owner of property, see drill logs.
2290 W. Broadway Apache Jct. 85220
(602) 982-8224 ; phone number in Phoenix 280-9087

| | | |
|---|---|---|
| Copper Hill | Cottonwood | Rural ✓ |
| ~~Black Diamond~~ | ~~Pioneer~~ | ~~Rural~~ |
| Wooley | Wooley | Rural |
| Silver King | Ripsey | Rural |
| ~~Wooley~~ | ~~Wooley~~ | ~~Rural~~ |

SEE CENTERFOLD FOR CHOICE REAL ESTATE OFFERING

# ANOTHER THORP AUCTION

## CONSTRUCTION EQUIPMENT & REAL ESTATE

# AUCTION

## Custom Blade Service, Inc., & Red Hills Mining Corp., & Others

## TEMPE (Phoenix), ARIZONA

# Saturday, April 15, 1972

**Sale starts at 11:00 A.M.** **Lunch on grounds**

**LOCATION** ½ mile North of Arizona State University on Scottsdale Road, Tempe, Arizona.

**AIR TRAVEL** Schedule commercial flights to Sky Harbor International Airport, 20 minutes from sale site.

**INSPECTION DATES** Anytime after April 10, 1972.

For further information contact Gordon Schmeiser or Rodney Christensen or Dave Kessen, Thorp Commercial Corporation Office, P.O. Box 20603, Phoenix, Arizona. Phone: 602 - 252-8907, evenings Phone: 602 - 979-6252.

AUCTIONEER: Herman Behm, Phone: 414 - 862-2892.

Sale Arranged and Conducted by

THORP SALES CORPORATION THORP

Box 409 Thorp, Wisconsin 54771 715 - 669-5551

## TERMS OF SALE

### THORP ON-THE-SPOT CREDIT

**SUMS OF $1500** and under, cash. Over $1500 may be financed on regular Thorp terms. Longer terms can be arranged with the clerk before the sale.

**LEASE PLANS** available on items of $5,000 or more (except over-the-road trucks, tractors and trailers). Contact Sales Credit department at least 10 days prior to sale date. Phone 715-669-5551 Ext. 219.

**PAYMENT** may be made by personal or company checks — certification not required.

**SETTLEMENT MUST BE MADE ON SALE DAY** and may be made anytime during the sale. No property may be removed from premises before making settlement.

**INSPECTION** of equipment may be made prior to sale date.

**DEMONSTRATIONS** will be given upon request.

## DESCRIPTION OF EQUIPMENT

**Descriptions of equipment have been conscientiously set forth by the owners and are believed to be correct; however, the descriptions are not the representations of the Auctioneers. Neither the owners nor the Auctioneers are responsible for any errors in description or condition.**

**The definitions of the terms used in describing the equipment are as follows:**

**EXCELLENT:** Purchased recently. Limited use. Will show some signs of handling and use, but practically in new mechanical condition.

**VERY GOOD:** May have been overhauled or may never have been used enough to require an overhaul. In exceptionally good condition.

**GOOD:** In operating condition. However, may have some worn parts that require repairing or replacing soon. No known mechanical defects except any that may be described.

**FAIR:** May be old or may have suffered hard use. Has seen considerable service and may require general overhaul soon.

---

***If you are not presently on our mailing list and would like to receive catalogs of future Thorp auctions, fill in this coupon and mail to the address on the reverse side.***

Company: _____

By: _____
(Title)

Address: _____

City: _____ State: _____ Zip: _____

***EVERYTHING WILL BE SOLD TO THE HIGHEST BIDDER . . .***
***NO RESERVATIONS, MINIMUM OR LIMIT!***

★ ON THE SPOT CREDIT AVAILABLE ★

- Carla Henrich - 773-1000 - social worker at Hertigage
  - dentist - do exam and cleaning - should be next Tuesday for this.
  - available for assistance regarding

---

Talk w/ Nigal Niemuth - wouldn't find much - any of the files, but will leave it out for Technoprint

---

85-150 ton trucks -
which way to go, electric or mechanical

Talk w/ John Rio - ask him

---

Talk w/ Mike McKenna (602) 982-8224 — Mike is brother of Martin McKenna Phx #(602) 280-9087

11/18 - competitive, bid, etc. re. Red Hills Property

have spent some time rounding up old reports from previous owners

ASARCO and P.D. data - they have some of this data, trying to get more reports,
- Their approach is to get data package together, send out to many companies, make deal w/ highest bidder
lots of bulldozer work done, says has exposed lots of veins
<Mike will ask Martin to send up info to me> - acknowledge that are some title problems, conflicting claims
- chalcocite blanket at 670'

PD business end - took option from other leasing company - had 9 year lease, PD drilled in "center" of propylitic zone looking for altered rock. - why drilled to 170'? -

```
Text View: B:\pinal                          Col 0          940,032 Bytes          10%
0040210101OWNER01   OWNER-OP      USA ARIZONA          1956
0040210101O-NAM02   VIA,CLARENCE
0040210101OWNER02   OWNER-OP      USA ARIZONA          1979
0040210101B-BIB 001 USGS SONORA QUAD
0040210101B-BIB 002 ADMR TROY MINES FILE
0040210101B-BIB 003 RANSOME,F L RAY FOLIO 1923 P 22
0040210101B-BIB 004 ADMR U FILE
0040210102STATE     ARIZONA              PINAL
0040210102IDENT     ALMA GROUP                          SURF-UNDERG DEVEL
DEPOSIT
0040210102LOCAT     N330209W1105841ORE BODY 100M   658100MS
0040210102UTM       12N3655068502049
0040210102TOPOG     MESA              SONORA          7.5 MINMIXED
0040210102BASIN     GILA RIVER              60P
0040210102HUC       00000000
0040210102REFER     ADMR                          M1981
0040210102PLS       GILA & SALT R 003 S013 E24NW    SURVEY
0040210102COMMO01   COPPER        OXIDE               P
0040210102COMMO02   SILVER                            P
0040210102COMMO03   GOLD          LODE                C
0040210102N-NAM01   COPPER KING M S 2881,PATENTED
0040210102N-NAM02   ALMA M S 2881,PATENTED
0040210102B-BIB 001 ADMR A OLD MINES FILE
1Help   2Unwrap 3       4Hex    5       6       7Search 8Viewer 9       10Quit

Text View: B:\pinal                          Col 0          940,032 Bytes          11%
0040210102N-NAM02   ALMA M S 2881,PATENTED
0040210102B-BIB 001 ADMR A OLD MINES FILE
0040210102B-BIB 002 ADMR MONITOR GROUP FILE-SKETCH
0040210102B-BIB 003 BLM MINING DIST SHEET 637
0040210102B-BIB 004 USGS SONORA QUAD
0040210103STATE     ARIZONA              PINAL
0040210103IDENT     ALVAREZ CLAIMS                      SURF-UNDERG PAST
PRODUCER
0040210103LOCAT     N330208W1111256ORE BODY 100M   623 10MS
0040210103UTM       12N3655058479871
0040210103TOPOG     MESA              NORTH BUTTE     7.5 MINMIXED
0040210103BASIN     GILA RIVER              60P
0040210103HUC       00000000
0040210103REFER     ADMR                          M1981
0040210103PLS       GILA & SALT R 004 S011 E33SE    SURVEY
0040210103COMMO01   COPPER        OXIDE               P
0040210103COMMO02   STONE                             P
0040210103COMMO03   IRON                              P
0040210103COMMO04   GOLD          LODE                B
0040210103N-NAM01   BEN ALVEREZ GROUP
0040210103N-NAM02   RED HILLS PROPERTY
0040210103N-NAM03   ARIZONA CONS AU AND AG PROPERTY
0040210103N-NAM04   MUNSEY PROPERTY
1Help   2Unwrap 3       4Hex    5       6       7Search 8Viewer 9       10Quit
```

ASARCO PROP. W. of Roy Mine

Red Hills

```
Text View: B:\pinal                          Col 0          940,032 Bytes          11%
0040210103N-NAM03   ARIZONA CONS AU AND AG PROPERTY
0040210103N-NAM04   MUNSEY PROPERTY
0040210103N-NAM05   ARIZONA COPPER GROUP
0040210103O-NAM01   MURRELL SMITH
0040210103OWNER01   OWNER          USA ARIZONA          1975
0040210103O-NAM02   BEN ALVEREZ
0040210103OWNER02   OWNER          USA ARIZONA          1964
0040210103O-NAM03   FRANK ALVEREZ
0040210103OWNER03   OWNER          USA ARIZONA          1964
0040210103O-NAM04   JESS BIRD
0040210103OWNER04   OWNER          USA ARIZONA          1964
0040210103O-NAM05   RED HILLS MINING CO.
0040210103OWNER05   OPERATOR       USA ARIZONA          1976
0040210103O-NAM06   BELL WESTERN
0040210103OWNER06   OPERATOR       USA TEXAS            1973
0040210103B-BIB 001 USGS WORTH BUTTE QUAD
0040210103B-BIB 002 ADMR ALVAREZ CLAIMS FILE
0040210103B-BIB 003 ENGINEERING AND MINING JOURNAL VOL.172,NO.2,FEB.1971,P132
0040210103B-BIB 004 ADMR ARIZONA COPPER GROUP FILE
0040210103B-BIB 005 ADMR ARIZ.CONS.AU AND CU MINE FILE
0040210103B-BIB 006 ADMR U FILE
0040210103B-BIB*001 CLAIMS EXTEND INTO SEC.32 AND 34
0040210104STATE     ARIZONA              PINAL
1Help   2Unwrap 3       4Hex    5       6       7Search 8Viewer 9       10Quit
```

Red Hills

** SE portion of claims Chrysocola - Area near river

Road to East @ entrance of property 135
3700' to East. Rd angle back @ 45° angle to left

SEE TRENCH I FOR TONNAGE CALCULATIONS.

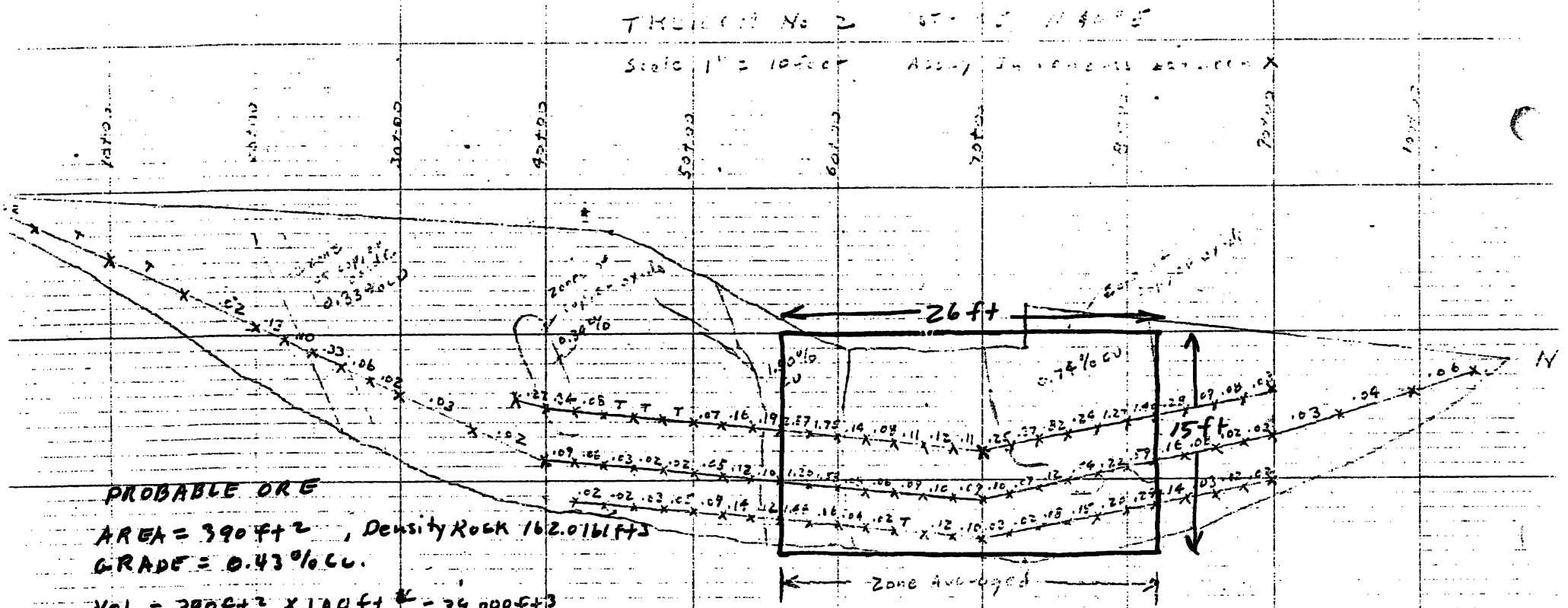


PROBABLE ORE

AREA = 390 ft², Density Rock 162.0 lb/ft³

GRADE = 0.43 % Cu.

Vol. = 390 ft² X 100 ft = 39,000 ft³

TON = $\frac{39{,}000 \times 162.0}{2000}$ = 3,159 Tons @ 0.43% Cu.

Upper Channel Ave. grade 13 samples 26 feet 0.71 % Cu

Middle Channel Ave grade 13 samples 26 feet 0.37 % Cu

Lower Channel Ave grade 13 samples 26 feet 0.21 % Cu

3 1/2 9 @ 0.43 % Cu.

AREA: 26ft x 15ft = 390ft²

AREA x GRADE: 390ft² x 0.43%Cu = 167.7 ft² - % Cu.

FORM 9-1359
(REV. 11-63)

UNITED STATES
DEPARTMENT OF THE INTERIOR
GEOLOGICAL SURVEY

ORDER FORM
5701 P

RE: 488-69
PO # 1748

Attn: Map Information Office

Type of reproductions Contacts & Negatives QUANTITY 50N 50 C

Paper DWSM & Film
(For aerial photographs, specify kind, weight, and finish)

Area Arizona
(Describe fully—give latitude, longitude, and quadrangle name, if applicable)

| Symbol | Roll No. | Print numbers | Total | Account |
|---|---|---|---|---|
| | | One each contacts & One each negative | | |
| VAJK | 3 | 713-720, 850-852, 859-~~856~~ ~~865~~ 865 | | |
| | 4 | 992-998, 1014-1021, 1145-1152, 1171-1177 | | |
| VAUS | 1 | 167 & 168 25 @ 1.25 = 31.25<br>25 @ .90 = 22.50<br>50 @ 2.50 = 125.00<br>178.75 | | |

Purchase Order No. 001748 Total prints 50 C - 50 N

Please send reproductions to Heinrichs Geoexploration Company
(Name and address—please print or type)

Date 12/24/69 806 West ~~F~~ Grant Road
(Street address—please print or type)

Signature Ltr. 12/22/69 Tucson, Arizona 85703 Attn: Gary L. Hix
(City or town, state—please print or type)

MIO No. _____ Amount Received $ _____ Amount Due $ 178.75

FINAL STATEMENT OF ACCOUNT

Prints shipped 1-22-70 (Date) via PP

Total charge _____ Refund _____ Balance due _____

Statement rendered by [illegible] Date not recd.

Remarks Check on what happened to prints (contacts) Negatives only P.H.

Received Jan 27, 1970

CUSTOMER'S NOTIFICATION COPY

NORTH BUTTE QUAD

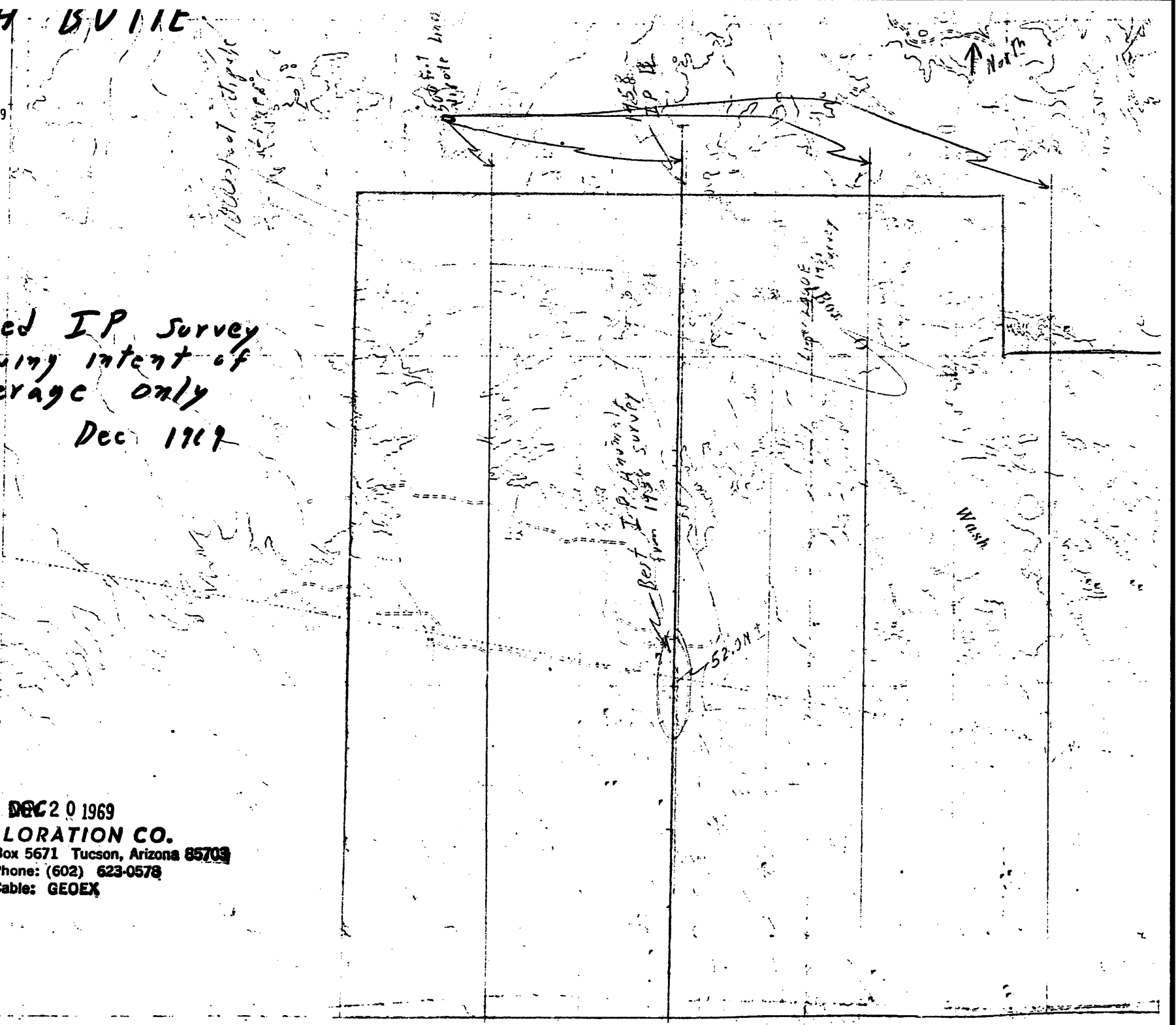


Proposed IP Survey showing intent of coverage only

Dec 1969

HEINRICHS GEOEXPLORATION CO.
Box 5671 Tucson, Arizona 85703
Phone: (602) 623-0578
Cable: GEOEX

DEC 2 0 1969




TRENCH # 4 East & west Face 1" = 20 feet, Strike N 4° W

Assay Increments between X 5 foot Increments.

ESTABLISHED 1880

1435 SO. 10TH AVE.

# JACOBS ASSAY OFFICE

REGISTERED ASSAYERS

PHONE MAIN 2-0813 P. O. BOX 1889

TUCSON, ARIZONA 85702

May 13th, 1970




Bell Western
Heinrichs Geoexploration
P.O.Box 5671
Tucson, Arizona 85703

## CERTIFICATE OF ASSAYX

| Sample Marked | | Copper % |
|---|---|---|
| South Diorite Plug Hole # 1 60'-70' | # 1820 --- | 0.07 |
| Hole # 2 30'-40' | 1821 --- | 0.09 |
| Hole # 2 20'-30' | 1822 --- | 0.10 |
| Hole # 2 20'-30' | 1823 --- | 0.23 |
| Hole # 1 10'-20' | 1824 --- | 0.07 |
| Hole # 2 10'-20' | 1825 --- | 0.27 |
| Hole # 2 40'-50' | 1826 --- | 0.10 |
| Hole # 1 0'-10' | 1827 --- | 0.10 |
| Hole # 1 70'-80' | 1828 --- | 0.12 |
| Hole # 1 30'-40' | 1829 --- | 0.06 |
| Hole # 2 0'-10' | 1830 --- | 0.13 |
| Hole # 1 20'-30' | 1831 --- | 0.05 |
| Hole # 2 50'-60' | 1832 --- | 0.60 |
| Hole # 1 80'-90' | 1833 --- | 0.11 |
| Hole # 2 30'-40' | 1834 --- | 0.21 |
| Hole # 2 60'-70' | 1835 --- | 0.18 |
| Hole # 1 50'-60' | 1836 --- | 0.05 |
| Hole # 4 0'-10' | 1837 --- | 0.12 |
| Hole # 4 70'-60' | 1838 --- | 0.14 |
| Hole # 4 80'-90' | 1839 --- | 0.08 |
| Hole # 4 10'-20' | 1840 --- | 0.18 |
| Hole # 4 60'-70' | 1841 --- | 0.08 |
| Hole # 4 70'-80' | 1842 --- | 0.04 |
| Hole # 4 20'-30' | 1843 --- | 0.14 |
| Hole # 3 60'-70' | 1844 --- | 1.60 |
| Hole # 3 20'-30' | 1845 --- | 0.20 |
| Hole # 3 10'-20' | 1846 --- | 0.12 |
| Hole # 3 50'-60' | 1847 --- | 0.18 |
| Hole # 3 30'-40' | 1848 --- | 0.19 |
| Hole # 3 70'-80' | 1849 --- | 0.15 |
| Hole # 4 40'-50' | 1850 --- | 0.12 |
| Hole # 4 30'-40' | 1851 --- | 0.14 |
| Hole # 3 40'-50' | 1852 --- | 0.14 |
| East Face TRENCH No 4 0+00 - 5+00 | 1853 --- | 0.12 |
| 5+00 - 10+00 | 1854 --- | 0.10 |
| 10+00 - 15+00 | 1855 --- | 0.16 |
| 15+00 - 20+00 | 1856 --- | 0.05 |
| 20+00 - 25+00 | 1857 --- | 0.03 |
| 25+00 - 30+00 | 1858 --- | 0.02 |
| 30+00 - 35+00 | 1859 --- | 0.44 |
| 35+00 - 40+00 | 1860 --- | 0.40 |
| 40+00 - 45+00 | 1861 --- | 0.10 |
| 45+00 - 50+00 | 1862 --- | 0.12 |
| 50+00 - 55+00 | 1863 --- | 0.31 |
| 55+00 - 60+00 | 1864 --- | 0.46 |
| 60+00 - 65+00 | 1865 --- | 0.03 |
| 65+00 - 70+00 | 1866 --- | 0.09 |
| 70+00 - 75+00 | 1867 --- | 0.02 |
| 75+00 - 80+00 | 1868 --- | 0.05 |
| 80+00 - 85+00 | 1869 --- | 0.14 |
| 85+00 - 90+00 | 1870 --- | 0.02 |
| 90+00 - 95+00 | 1871 --- | 0.03 |
| 95+00 - 100+00 | 1872 --- | 0.41 |
| 100+00 - 105+00 | 1873 --- | 0.58 |
| 105+00 - 110+00 | 1874 --- | 1.18 |
| 110+00 to 115+00 | 1875 --- | 0.41 |
| 115+00 to 120+00 | 1876 --- | 0.08 |
| 120+00 to 125+00 | 1877 --- | 0.03 |
| 125+00 - 130+00 | 1878 --- | 0.03 |
| 130+00 - 135+00 | 1879 --- | 0.02 |
| 135+00 - 140+00 | 1880 --- | 0.03 |
| 140+00 - 145+00 | 1881 --- | 0.02 |
| 145+00 - 150+00 | 1882 --- | 0102 (0.02) |
| West Face 5+00 - 10+00 | 1883 --- | 0.03 |
| 10+00 - 15+00 | 1884 --- | 0.33 |
| 15+00 - 20+00 | 1885 --- | 0.05 |
| 20+00 - 25+00 | 1886 --- | 0.10 |
| 25+00 - 30+00 | 1887 --- | 0.11 |
| 30+00 - 35+00 | 1888 --- | 0.03 |
| 35+00 - 40+00 | 1889 --- | 0.03 |
| 40+00 - 45+00 | 1890 --- | 0.02 |
| 45+00 - 50+00 | 1891 --- | 0.10 |
| 50+00 - 55+00 | 1892 --- | 0.11 |

**********

Charges $ 152.00

Ben P Jacobs, Assayer

ESTABLISHED 1880 — 30 SOUTH MAIN

# JACOBS ASSAY OFFICE

## REGISTERED ASSAYERS

PHONE MAIN 2-0813 — P. O. BOX 1889

TUCSON, ARIZONA 85702

May 22nd, 1970

Bell Western
c/o Box 5671
Tucson, Arizona

CERTIFICATE OF ASSAY

| Sample Marked | | Copper % |
|---|---|---|
| 100ft down 300 ft Incline | 1901 ---- | 7.25 |
| 40ft. down 300 ft Incline | 2 ---- | 0.60 |
| West Face Trench #4 55+00 – 60+00 | 3 ---- | 0.14 |
| 60+00 – 65+00 | 4 ---- | 0.03 |
| 65+00 – 70+00 | 5 ---- | 0.02 |
| 70+00 – 75+00 | 6 ---- | 0.02 |
| 75+00 – 80+00 | 7 ---- | 0.45 |
| 80+00 – 85+00 | 8 ---- | 0.03 |
| 85+00 – 90+00 | 9 ---- | 0.02 |
| 90+00 – 95+00 | 1910 ---- | 0.02 |
| 95+00 – 100+00 | 11 ---- | 0.32 |
| 100+00 – 105+00 | 12 ---- | 0.50 |
| 105+00 – 110+00 | 13 ---- | 0.10 |
| 110+00 – 115+00 | 14 ---- | 0.06 |
| 115+00 – 120+00 | 15 ---- | 0.03 |
| 120+00 – 125+00 | 16 ---- | 0.02 |
| 125+00 – 130+00 | 17 ---- | 0.02 |
| 130+00 – 135+00 | 18 ---- | 0.03 |
| 135+00 – 140+00 | 19 ---- | 0.02 |
| 140+00 – 145+00 | 1920 ---- | 0.02 |
| 145+00 – 150+00 | 21 ---- | 0.04 |
| 150+00 – 155+00 | 22 ---- | 0.02 |
| 155+00 – 160+00 | 23 ---- | 0.02 |
| 160+00 – 165+00 | 24 ---- | 0.03 |
| 165+00 – 170+00 | 25 ---- | 0.02 |

REGISTERED ASSAYER 1041 BENJAMIN P. JACOBS DEC. 31, 19 70 Arizona U.S.A.

Charges $ 54.00

Ben P. Jacobs

Ben P Jacobs, Assayer

Composite of 100 foot of Air-Track Drill Cuttings drilled in the bottom of Trench #2 about due South at an angle of 60° from Horizontal.

# VALLEY ASSAY OFFICE

## AND ORE TESTING LABORATORY

### MEMORANDUM OF ASSAY


Bill Western Corp.

REC'D MAY 26 1970 REC'D

BOX 5062 TUCSON, ARIZONA 85703

Phone: (AREA 602) 623-0578


Made for O. L. Hill

Tempe, Arizona 85281 May. 16, 1970

| SAMPLE NO. | PER TON OF 2000 POUNDS AVOIRDUPOIS | | | | | | | | COPPER, OR | | | LEAD, OR | | | ZINC, OR | | | TOTAL | |
|---|---|---|---|---|---|---|---|---|---|---|---|---|---|---|---|---|---|---|---|
| | GOLD, ~~PLATINUM~~ | | | | SILVER | | | | | | | | | | | | | | |
| | AT 35.00 PER OUNCE | | | | AT 2.00 PER OUNCE | | | | AT 0.60 PER LB. | | | AT PER LB. | | | AT PER LB. | | | | |
| | OZS. | 100's | $ | Cts | OZS. | 100's | $ | Cts. | % | $ | Cts. | % | $ | Cts. | % | $ | Cts. | $ | Cts. |
| 100' | 0. | 02 | | 70 | 0. | 20 | | 40 | .65 | 7. | 80 | | | | | | | | |

REMARKS:

NO.

BY [signature]
Registered Assayer.

CHARGE $ Paid

Jim

behind half moon Shaft

Bill Western Corp. Red Hill Florence Ariz

ESTABLISHED 1880

1435 SO. 10TH AVE.

# JACOBS ASSAY OFFICE

REGISTERED ASSAYERS

PHONE MAIN 2-0813 P. O. BOX 1889

TUCSON, ARIZONA 85702

April 30th, 1970

Bell Western Inc.,
P.O.Box 5671
Tucson, Arizona 85703

## CERTIFICATE OF ASSAY

TRENCH #2

| Sample | Marked | | Copper% |
|---|---|---|---|
| Ile Channel | 10+00 → 15+00 | # 1751 | 0.06 |
| Br Channel | 80+00 → 82+00 | 52 | 1.40 |
| " " | 82+00 → 84+00 | 53 | 0.28 |
| " " | 84+00 → 86+00 | 54 | 0.09 |
| " " | 86+00 → 88+00 | 55 | 0.08 |
| " " | 88+00 → 90+00 | 56 | 0.03 |
| " " | 38+00 → 40+00 | 57 | 0.22 |
| Ile Channel | 90+00 → 95+00 | 58 | 0.03 |
| " | 95+00 → 100+00 | 59 | 0.04 |
| " | 100+00 → 105+00 | 60 | 0.06 |
| " | 40+00 → 42+00 | 61 | 0.09 |
| " | 42+00 → 44+00 | 62 | 0.06 |
| " | 44+00 → 46+00 | 63 | 0.03 |
| " | 46+00 → 48+00 | 64 | 0.02 |
| " | 48+00 → 50+00 | 65 | 0.02 |
| " | 50+00 → 52+00 | 66 | 0.05 |
| " | 52+00 → 54+00 | 67 | 0.12 |
| " | 54+00 → 56+00 | 68 | 0.10 |
| " | 56+00 → 58+00 | 69 | 1.30 |
| " | 58+00 → 60+00 | 70 | 1.58 |
| " | 60+00 → 62+00 | 71 | 0.08 |
| " | 62+00 → 64+00 | 72 | 0.06 |
| " | 64+00 → 66+00 | 73 | 0.09 |
| " | 66+00 → 68+00 | 74 | 0.10 |
| " | 68+00 → 70+00 | 75 | 0.09 |
| " | 70+00 → 72+00 | 76 | 0.10 |
| " | 72+00 → 74+00 | 77 | 0.07 |
| " | 74+00 → 76+00 | 78 | 0.12 |
| " | 76+00 → 78+00 | 79 | 0.54 |
| " | 78+00 → 80+00 | 80 | 0.22 |
| " | 80+00 → 82+00 | 81 | 0.59 |
| " | 82+00 → 84+00 | 82 | 0.16 |
| " | 84+00 → 86+00 | 83 | 0.08 |
| " | 86+00 → 88+00 | 84 | 0.02 |
| " | 88+00 → 90+00 | 85 | 0.03 |
| Lower Chan | 42+00 → 44+00 | # 1786 | 0.02 |
| " " | 44+00 → 46+00 | 87 | 0.02 |
| " " | 46+00 → 48+00 | 88 | 0.03 |
| " " | 48+00 → 50+00 | 89 | 0.05 |
| " " | 50+00 → 52+00 | 90 | 0.09 |
| " " | 52+00 → 54+00 | 91 | 0.14 |
| " " | 54+00 → 56+00 | 92 | 0.12 |
| " " | 56+00 → 58+00 | 93 | 1.48 |
| " " | 58+00 → 60+00 | 94 | 0.66 |
| " " | 60+00 → 62+00 | 95 | 0.04 |
| " " | 62+00 → 64+00 | 96 | 0.02 |
| " " | 64+00 → 66+00 | 97 | Trace |
| " " | 66+00 → 68+00 | 98 | 0.12 |
| " " | 68+00 → 70+00 | 99 | 0.10 |
| " " | 70+00 → 72+00 | 1800 | 0.03 |
| " " | 72+00 → 74+00 | 1 | 0.02 |
| " " | 74+00 → 76+00 | 2 | 0.08 |
| " " | 76+00 → 78+00 | 3 | 0.15 |
| " " | 78+00 → 80+00 | 4 | 0.20 |
| " " | 80+00 → 82+00 | 5 | 0.29 |
| " " | 82+00 → 84+00 | 6 | 0.14 |
| " " | 84+00 → 86+00 | 7 | 0.03 |
| " " | 86+00 → 88+00 | 8 | 0.02 |
| " " | 88+00 → 90+00 | 9 | 0.02 |
| Trench No. 3. | 0+00 → 5+00 | 1810 | Trace |
| | 5+00 → 10+00 | 11 | Trace |
| | 10+00 → 15+00 | 12 | Trace |
| | 15+00 → 20+00 | 13 | 0.02 |
| | 20+00 → 25+00 | 14 | 0.02 |
| | 25+00 → 30+00 | 15 | 0.03 |
| | 30+00 → 35+00 | 16 | 0.02 |
| | 35+00 → 40+00 | 17 | Trace |
| | 40+00 → 45+00 | 18 | Trace |
| | 45+00 → 50+00 | 19 | 0.02 |




Charges $ 138.00

Ben P. Jacobs

Ben P Jacobs, Assayer

TRENCH No. 1 Strike N 50° E

scale 1" = 10 ft. , Assay increments between X

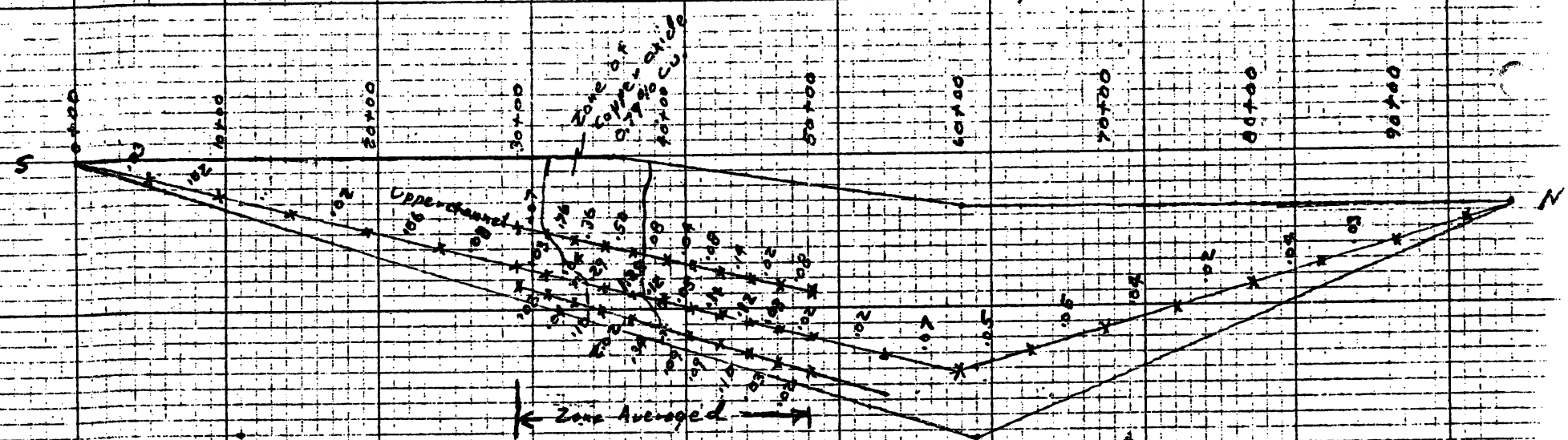


Upper channel Ave grade 10 samples, 20 feet 0.213% Cu

Middle Channel Ave grade 10 samples 20 feet 0.209 % Cu.

Lower Channel Ave grade 10 samples 20 feet 0.286 % Cu

ESTABLISHED 1890

HEINRICHS GEOEX
Cable: GEOEX

1435 SO. 10TH AVE.

REC'D APR 16 1970 REC'D

BOX 5064 TUCSON, ARIZONA 85703
Phone: (AREA 602) 623-0578

# JACOBS ASSAY OFFICE

REGISTERED ASSAYERS

PHONE MAIN 2-0813 P. O. BOX 1889
TUCSON, ARIZONA 85702

April 14th, 1970

Bell Western Corp.,
Heinrichs Geoexploration Co.,
P.O.Box 5671
Tucson, Arizona 85703

TRENCH # 1

## CERTIFICATE OF ASSAY

| | Sample Marked | | Copper % |
|---|---|---|---|
| Channel | 30+00→32+00 | 593 | 0.03 |
| " | 32+00→34+00 | 94 | 0.04 |
| " | 34+00→36+00 | 95 | 0.10 |
| " | 36+00→38+00 | 96 | 2.02 |
| " | 38+00→40+00 | 97 | 0.34 |
| " | 40+00→42+00 | 98 | 0.09 |
| " | 42+00→44+00 | 99 | 0.09 |
| " | 44+00→46+00 | 600 | 0.10 |
| | 46+00→48+00 | 1724 | 0.03 |
| | 48+00→50+00 | 25 | 0.02 |
| Channel | 30+00→32+00 | 26 | 0.07 |
| " | 32+00→34+00 | 27 | 0.76 |
| " | 34+00→36+00 | 28 | 0.36 |
| " | 36+00→38+00 | 29 | 0.50 |
| " | 38+00→40+00 | 30 | 0.08 |
| " | 40+00→42+00 | 31 | 0.04 |
| " | 42+00→44+00 | 32 | 0.08 |
| lle Channel | 50+00→55+00 | 762 | 0.02 |
| " | 55+00→60+00 | 63 | 0.07 |
| " | 60+00→65+00 | 64 | 0.05 |
| " | 70+00→75+00 | 66 | 0.04 |
| " | 75+00→80+00 | 67 | 0.02 |
| " | 80+00→85+00 | 68 | 0.04 |
| " | 85+00→90+00 | 69 | 0.03 |
| r Channel | 44+00→46+00 | 1733 | 0.14 |
| " | 46+00→48+00 | 34 | 0.02 |
| " | 48+00→50+00 | 35 | 0.08 |
| e Channel | 0+00→5+00 | 36 | 0.03 |
| " | 5+00→10+00 | 37 | 0.02 |
| " | 15+00→20+00 | 38 | 0.02 |
| " | 20+00→25+00 | 39 | 0.06 |
| " | 25+00→30+00 | 40 | 0.08 |
| " | 30+00→32+00 | 41 | 0.03 |
| " | 32+00→34+00 | 42 | 0.04 |
| " | 34+00→36+00 | 43 | 0.89 |
| " | 36+00→38+00 | 44 | 1.28 |
| dle Channel | 65+00→70+00 | 765 | 0.05 |

| | Sample Marked | | Copper % |
|---|---|---|---|
| middle Chan. | 38+00→40+00 | 1745 | 0.12 |
| " " | 40+00→42+00 | 46 | 0.05 |
| " " | 42+00→44+00 | 47 | 0.11 |
| " " | 44+00→46+00 | 48 | 0.12 |
| " " | 46+00→48+00 | 49 | 0.03 |
| " " | 48+00→50+00 | 50 | 0.02 |
| middle Chan. | 0+00→5+00 | 770 | 0.02 |
| " " | 5+00→10+00 | 71 | Trace |
| " " | 10+00→15+00 | 72 | Trace |
| " " | 15+00→20+00 | 73 | 0.02 |
| " " | 20+00→22+00 | 74 | 0.13 |
| " " | 22+00→24+00 | 75 | 0.10 |
| " " | 24+00→26+00 | 76 | 0.33 |
| " " | 26+00→28+00 | 77 | 0.06 |
| " " | 28+00→30+00 | 78 | 0.02 |
| " " | 30+00→35+00 | 79 | 0.03 |
| " " | 35+00→40+00 | 80 | 0.02 |
| Upper Channel | 40+00→42+00 | 81 | 0.34 |
| " " | 42+00→44+00 | 82 | 0.08 |
| " " | 44+00→46+00 | 83 | Trace |
| " " | 46+00→48+00 | 84 | Trace |
| " " | 48+00→50+00 | 85 | Trace |
| " " | 50+00→52+00 | 86 | 0.07 |
| " " | 52+00→54+00 | 87 | 0.16 |
| " " | 54+00→56+00 | 88 | 0.19 |
| " " | 56+00→58+00 | 89 | 2.57 |
| " " | 58+00→60+00 | 90 | 1.75 |
| " " | 60+00→62+00 | 91 | 0.14 |
| " " | 62+00→64+00 | 92 | 0.08 |
| " " | 64+00→66+00 | 93 | 0.11 |
| " " | 66+00→68+00 | 94 | 0.12 |
| " " | 68+00→70+00 | 95 | 0.11 |
| " " | 70+00→72+00 | 96 | 0.25 |
| " " | 72+00→74+00 | 97 | 0.37 |
| " " | 74+00→76+00 | 98 | 0.82 |
| " " | 76+00→78+00 | 99 | 0.24 |
| " " | 78+00→80+00 | 800 | 1.27 |

Trench # 2

Charges $ 148.00

Ben P. Jacobs

Ben P Jacobs, Assayer

ESTABLISHED 1880

30 SOUTH MAIN

# COPY

## JACOBS ASSAY OFFICE

REGISTERED ASSAYERS

PHONE MAIN 2-0813 P. O. BOX 1889

TUCSON, ARIZONA

April 7th, 1970

BELL WESTERN INC.,
Suite 306
200 Fillmore
Denver, Colo 80206

CERTIFICATE OF ASSAY

| Sample Marked | | Copper % |
|---|---|---|
| Hole 21 # 7103- H- 135- 20' 30' | -- | 0.03 |
| 7104-1- H 22- 0- 10 | -- | 0.02 |
| 7104-2- H 21- 30-40 | -- | 0.02 |
| 7105-1- H 22- 10-20 | -- | 0.03 |
| 7105-2- - 40-50 | -- | Trace |
| 7106-1- H 22- 20-30 | -- | Trace |
| 7106-2- H-21- 50-60 | -- | 0.02 |
| 7107- H 21- 60-70 | -- | 0.03 |
| 7108-1 H 22- 30-40 | -- | Trace |
| 7108-2 H 21- 70-80 | -- | Trace |
| 7109-1 H 22- 40-50 | -- | 0.02 |
| 7109-2 H 21- 80-90 | -- | 0.02 |
| 7110-1 H 22- 60-60 | -- | 0.02 |
| 7110-2 H 21- 90-100 | -- | 0.04 |
| 7111-1 H 16 0-10 | -- | 0.03 |
| ~~7111-2 H 22- 70-80~~ | ~~--~~ | ~~0.03~~ |
| ~~7112-2 H 22- 70-80~~ | ~~--~~ | ~~0.03~~ |
| 7112-1 H 16- 10-20 | -- | 0.03 |
| 7113-1 H 11- 0-10 | -- | 0.18 |
| 7113-2 H 16- 20-30 | -- | 0.03 |
| 7114-1 H-11- 30-40 | -- | 0.04 |
| 7114-2 H 16- 30-40 | -- | 0.02 |
| 7115-1 H 11- 40-50 | -- | Trace |
| 7115-2 H 16- 40-50 | -- | Trace |
| 7116-1 H 11- 10-20 | -- | 0.09 |
| 7116-2 H 16- 50-60 | -- | 0.05 |
| 7117-1 H 17- 0-10 | -- | 0.14 |
| 7117-2 H 16- 60-70 | -- | 0.05 |
| 7118-1 H 17- 10-20 | -- | 0.14 |
| 7118-2 H 16- 70-80 | -- | 0.03 |
| 7119-1 H 18- 20-30 | -- | 0.09 |
| 7119-2 H 16- 80-90 | -- | 0.07 |
| 7120-2 H 16- 90-100 | -- | 0.05 |
| 7120-2 H 17- 30-40 | -- | 0.06 |

| SAample Marked | | Copper % |
|---|---|---|
| # 7121-1 H 17 40' 50' | -- | 0.06 |
| 7121-2 H 19- 0-10 | -- | 0.07 |
| 7122-1 H 17- 50-60 | -- | 0.03 # |
| 7122-2 H 19- 10-20 | -- | 0.04 |
| 7123 H 19- 20-30 | -- | 0.04 |
| 7124 H16 - 30-40 | -- | 0.08 |
| 7125 H 19- 40-50 | -- | 0.13 |
| 7126 H 19- 50-60 | -- | 0.02 |
| 7127 H 19- 60-70 | -- | Trace |
| 7128 H 19- 70-80 | -- | Trace |
| 7129 H 19- 80-90 | -- | Trace |
| 7130 H 19- 90-100 | -- | 0.02 |
| 7131 H 20- 0-10 | -- | 0.60 |
| 7132 H 20- 10-20 | -- | 0.06 |
| 7133 H 20- 20-30 | -- | 0.17 |
| 7134 H 20- 30-40 | -- | 0.03 |
| 7135 H 20- 40-50 | -- | 0.12 |
| 7136 H 23- 0-10 | -- | 0.20 |
| 7137 H 23- 10-20 | -- | 0.03 |
| 7138 H 23- 20-30 | -- | 0.04 |
| 7139 H 23- 30-40 | -- | 0.07 |
| 7140 H 23- 40-50 | -- | 0.05 |
| 7141 H 23- 50-60 | -- | 0.07 |
| 7142 H 23- 60-70 | -- | 0.03 |
| 7143 H 23- 70-80 | -- | 0.02 |
| 7144 H 23- 80-90 | -- | 0.02 |
| 7145 H-18- 0-10 | -- | 0.12 |
| 7146 H 23- 90-100 | -- | 0.05 |
| 7147 H 18- 10-20 | -- | 0.05 |
| 7148 H 18- 20-30 | -- | 0.04 |
| 7150 H 18- 40-50 | -- | 0.02 |
| H 18- 50-60 | -- | 0.03 |
| 21 Bonnie 135 0-10 | -- | 0.02 |
| " " -H-21 | -- | 0.02 |
| " 70- H23-30-40 | -- | 0.07 |

Charges $ 144.00

REGISTERED ASSAYER
CERTIFICATE EXPIRES
1041
DENNIS P.
JACOBS

Ben P Jacobs

Ben P Jacobs, Assayer

70

Established 18[illegible] 143[illegible] 10th Ave.

COPY

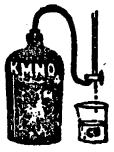

# JACOBS ASSAY OFFICE

REGISTERED ASSAYERS

PHONE MAIN 2-0813 P. O. BOX 1888

TUCSON, ARIZONA 85702

Feb-27-1970

BELL WESTERN CORP.
P.O.Box 5671
Tucson, Arizona

MAR 2 1970
BOX 5671 TUCSON, ARIZONA 85703
Phone: (602) 513-0578

CERTIFICATE OF ASSAY

| Sample Marked | | Copper % | |
|---|---|---|---|
| Vert # 1719 | ------ | 0.21 | center-south face |
| Vert. 20 | ------ | 0.14 | west-south face |
| Vert. 21 | ------ | 0.27 | east-south face |
| E-W Hor. 22 | ------ | 0.22 | North face |
| SE-NW Hor. 23 | ------ | 0.52 | Bottom |

**********

Charges $ 10.00
Extra
Sampling- 7.50
$ 17.50

Ben P Jacobs
Ben P Jacobs, Assayer

REGISTERED ASSAYER
CERTIFICATE EXPIRES
1041
BENJAMIN P.
JACOBS
DEC 31, 1970
Arizona U.S.A.

Established [illegible]

South 10th Ave.

COPY




# JACOBS ASSAY OFFICE

REGISTERED ASSAYERS

PHONE MAIN 2-0813 P. O. BOX 1889

TUCSON, ARIZONA 85702

Feb-25-1970

BELL WESTERN CORP.,
P.O.Box 5671
Tucson, Arizona 85703

CERTIFICATE OF ASSAY

| Sample Marked | | Copper % |
|---|---|---|
| Hole 11, 0'-10' # | 751 | ---- 0.26 |
| Hole 11, 10'-20' | 752 | ---- 0.03 |
| Hole 11, 20'-30' | 753 | ---- 0.04 |
| Hole 11A, 30'-40' | 754 | ---- 0.02 |
| Hole 11A, 40'-50' | 755 | ---- 0.02 |
| Hole 11A 50'-60' | 756 | ---- Trace |
| Hole 11A, 60'-70' | 757 | ---- Trace |
| Hole 11A, 70'-80' | 758 | ---- 0.03 |
| Hole 11A, 80'-90' | 759 | ---- 0.02 |
| Hole 11A, 90'-100' | 760 | ---- Trace |
| Hole 11A, 100'-110' | 761 | ---- 0.02 |

**********

Charges $ 22.00

Ben P Jacobs

Ben P. Jacobs, Assayer

REGISTERED ASSAYER
CERTIFICATE EXPIRES
1041
BENJAMIN P.
JACOBS
Dec. 31, 19 70
Arizona U.S.A.

File # 488

ESTABLISHED 1880



30 SOUTH MAIN

COPY

# JACOBS ASSAY OFFICE

REGISTERED ASSAYERS

PHONE MAIN 2-0813 P. O. BOX 1889

TUCSON, ARIZONA

February 11th, 1970

BILL [illegible] CORP.,
P.O. Box 5671
Tucson, Arizona 85703

CERTIFICATE OF ASSAY

| | Sample | Marked | Copper |
|---|---|---|---|
| Hole # 10, 0'-10' | 708 | ------ | 0.03 |
| Hole # 10, 10'-20' | 709 | ------ | 0.03 |
| Hole # 10, 20'-30' | 710 | ------ | 0.02 |
| Hole # 10, 30'-40' | 711 | ------ | Trace |
| Hole # 10, 40'-50' | 712 | ------ | Trace |
| Hole # 10, 50'-60' | 713 | ------ | Trace |
| Hole # 10, 60'-70' | 714 | ------ | 0.02 |
| Hole # 10, 70'-80' | 715 | ------ | 0.02 |
| Hole # 10, 80'-90' | 716 | ------ | 0.03 |
| Hole # 10, 90'-100' | 717 | ------ | 0.02 |
| Hole # 9, 0'-10' | 718 | ------- | Trace |
| Hole # 9, 10'-20' | 719 | ------ | Trace |
| Hole # 9, 20'-30' | 720 | ------ | 0.02 |
| Hole # 9, 30'-40' | 721 | ------ | 0.03 |
| Hole # 9, 40'-50' | 722 | ------ | 0.03 |
| Hole # 9, 50'-60' | 723 | ------ | 0.02 |
| Hole # 9, 60'-70' | 724 | ------ | Trace |
| Hole # 9, 70'-80' | 725 | ------ | Trace |
| Hole # 9, 80'-90' | 726 | ------ | Trace |
| Hole # 9, 90'-100' | 727 | ------ | 0.02 |
| Hole # 8, 0'-10' | 728 | ------ | 0.04 |
| Hole # 7-3, 0'-10' | 732 | ------ | 0.03 |
| Hole # 7-6, 0'-10' | 735 | ------ | 0.03 |
| Hole # 7-6, 10'-20' | 736 | ------ | Trace |
| Hole # 7-7, 0'-10' | 737 | ------ | 0.02 |
| Hole # 7-7, 10'-20' | 738 | ------ | 0.02 |

Charges $ 52.00

Ben P. Jacobs

Ben P. Jacobs, Assayer

[illegible] 1970 Arizona U.S.A.

ESTABLISHED 1880

30 SOUTH MAIN

COPY

# JACOBS ASSAY OFFICE

REGISTERED ASSAYERS

PHONE MAIN 2-0813 P. O. BOX 1889

TUCSON, ARIZONA

REINRICHS GEOEX

REC'D FEB 5 1970

BOX 5671 TUCSON, ARIZONA 85703

Phone (AREA 602) 623-0578

February 5th, 1970

BELL WESTERN CORP.,
P.O.Box 5671
Tucson, Arizona 85703
Mr. James E Sherman

## CERTIFICATE OF ASSAY

| | Sample Marked | | Copper % |
|---|---|---|---|
| Hole A 0-10' | # 651 | --- | 0.06 |
| Hole A 10-20' | 652 | --- | 0.05 |
| Hole B 0-10' | 653 | --- | 0.09 |
| Hole #1 0-10' | 654 | --- | 0.06 |
| 10'-20' | 655 | --- | 0.05 |
| 20'-30' | 656 | --- | 0.03 |
| 30'-40' | 657 | --- | 0.05 |
| 40-50' | 658 | --- | 0.04 |
| 50-60' | 659 | --- | 0.02 |
| 60-70 | 660 | --- | 0.03 |
| Hole # 2 0'-10' | 661 | --- | 0.03 |
| 10'-20' | 662 | --- | Trace |
| 20'-30' | 663 | --- | 0.02 |
| 30'-40' | 664 | --- | 0.02 |
| 40'-50' | 665 | --- | 0.03 |
| 50'-60' | 666 | --- | Trace |
| 60'-70' | 667 | --- | Trace |
| Hole #3 0'-10' | 668 | --- | 0.03 |
| 10'-20' | 669 | --- | 0.02 |
| 20'-30' | 670 | --- | 0.03 |
| 30'-40' | 671 | --- | 0.02 |
| 40'-50' | 672 | --- | 0.03 |
| 50-60 | 673 | --- | 0.02 |
| 60'-70' | 674 | --- | Trace |
| 70'-80' | 675 | --- | 0.03 |
| 80'-90 | 676 | --- | 0.04 |
| 90-100 | 677 | --- | 0.03 |
| Hole #4 0'-10' | 678 | --- | 0.08 |
| 10'-20' | 679 | --- | 0.03 |

| Sample Marked | | Copper % |
|---|---|---|
| # 680 | ---- | 0.02 |
| 681 | ---- | Trace |
| 682 | ---- | Trace |
| 683 | ---- | 0.03 |
| 684 | ---- | 0.05 |
| 685 | ---- | 0.02 |
| 686 | ---- | 0.05 |
| 687 | ---- | 0.03 |
| 688 | ---- | 0.02 |
| 689 | ---- | 0.02 |
| 690 | ---- | Trace |
| 691 | ---- | Trace |
| 692 | ---- | Trace |
| 693 | ---- | 0.02 |
| 694 | ---- | 0.03 |
| 695 | ---- | 0.02 |
| 696 | ---- | 0.04 |
| 697 | ---- | 0.04 |
| 698 | ---- | 0.05 |
| 699 | ---- | 0.02 |
| 700 | ---- | 0.03 |
| 701 | ---- | 0.05 |
| 702 | ---- | 0.03 |
| 703 | ---- | 0.02 |
| 704 | ---- | Trace |
| 705 | ---- | Trace |
| 706 | ---- | 0.03 |
| 707 | ---- | 0.02 |

| | |
|---|---|
| Hole #4 | 20'-30' |
| | 30'-40' |
| | 40'-50' |
| | 50'-60' |
| | 60'-70' |
| | 70'-80' |
| | 80'-90' |
| | 90'-100' |
| Hole #5 | 0'-10' |
| | 10'-20' |
| | 20'-30' |
| | 30'-40' |
| | 40'-50' |
| | 50'-60' |
| | 60'-70' |
| | 70'-80' |
| | 80'-90' |
| | 90'-100' |
| Hole #6 | 0'-10' |
| | 10'-20' |
| | 20'-30' |
| | 30'-40' |
| | 40'-50' |
| | 50'-60' |
| | 60'-70' |
| | 70'-80' |
| | 80'-90' |
| | 90'-100' |

Charges $ 114.00

REGISTERED ASSAYER ... JACOBS ... 70

Ben P Jacobs

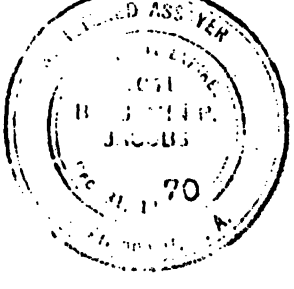

Ben P Jacobs, Assayer

BELL WESTERN - RED HILLS AREA

DRILL HOLE AND TRENCH SAMPLE DATA

5/29/70

(13)

TRENCH No. I  strike N 53° E

scale 1" = 10 ft  Assay increments between x

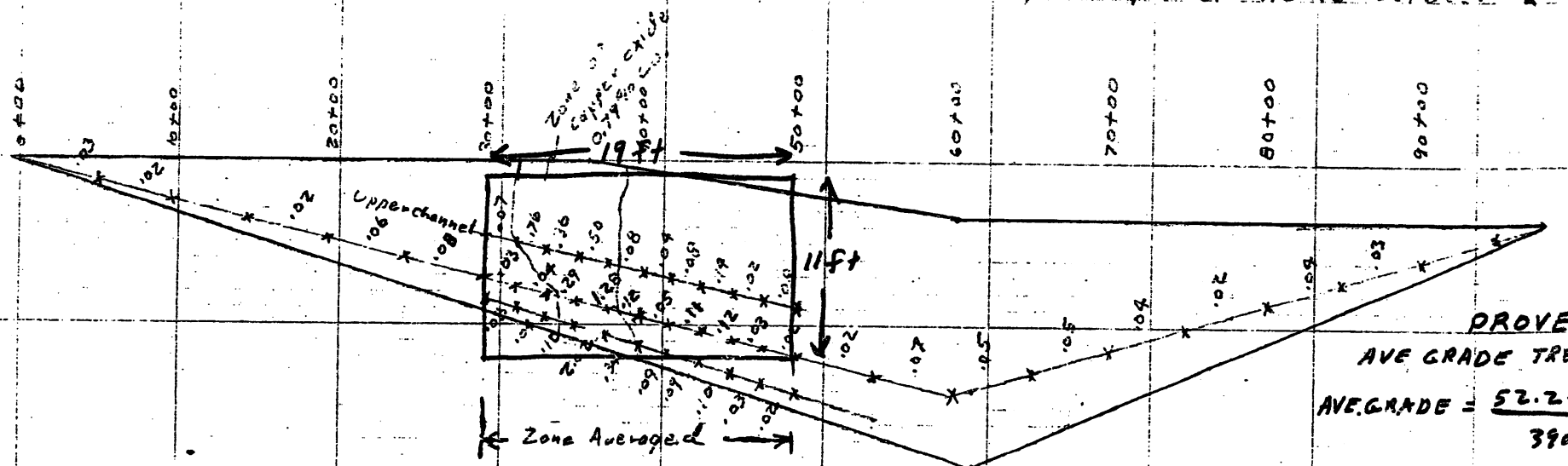


Upper channel Ave grade 10 samples 20 feet = 0.213% Cu

Middle Channel Ave grade 10 samples 20 feet 0.209 % Cu.

Lower Channel Ave grade 10 samples 20 feet 0.286 % Cu

3 | .708 | 0.25%

Area: 11 ft x 19 ft = 209 ft²

Area x Grade: 209 ft² x 0.25% Cu = 52.25 ft² - % Cu.

PROVEN ORE

AVE GRADE TRENCH I + 2

AVE. GRADE = 52.2 ft² % Cu + [illegible]
390 ft² + 209 ft²

AVE GRADE = 219.95 / 599 = .32 %

AVE END AREA = 390 ft² + 120 / 2

AVE END AREA = 300 ft²

DENSITY OF ROCK ABOUT 162

Vol. = 100 ft x 300 ft² = 30,00

TONS = 30,000 ft³ x 162.0 lb/ft³ / 2000 lb/Ton =

@ 0

TRENCH No. 1 strike N 53° E

scale 1" = 10 ft. , Assay increments between x

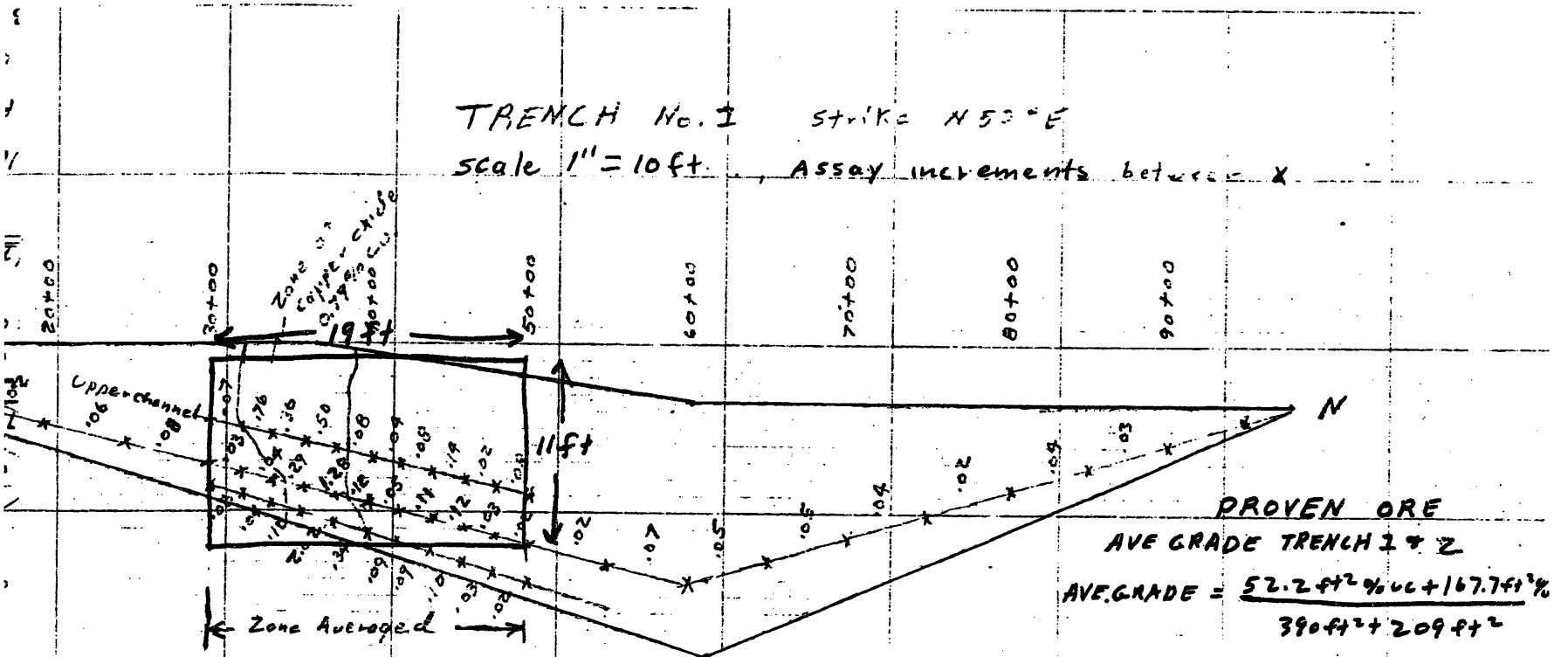


Upper channel Ave grade 10 samples 20 feet 0.213% cu

Middle Channel Ave grade 10 samples 30 feet 0.209 % cu.

Lower Channel Ave grade 10 samples 50 feet 0.286 % cu

3 .708 0.25%

Area: 11 ft x 19 ft = 209 ft²

Area x Grade: 209 ft² x 0.25 % cu = 52.25 ft² - % cu.

PROVEN ORE

AVE GRADE TRENCH 1 & 2

$$\text{AVE. GRADE} = \frac{52.2\ ft^2\ \%cu + 167.7\ ft^2\ \%}{390\ ft^2 + 209\ ft^2}$$

$$\text{AVE GRADE} = \frac{219.95}{599} = .32\ \%\ cu.$$

$$\text{AVE END AREA} = \frac{390\ ft^2 + 209\ ft^2}{2}$$

AVE END AREA = 300 ft²

DENSITY OF ROCK ABOUT 162.0 lb/ft³

Vol. = 100 ft x 300 ft² = 30,000 ft³

$$\text{TONS} = \frac{30{,}000\ ft^3 \times 162.0\ lb/ft^3}{2000\ lb/Ton} = 2430\ T.$$

@ 0.32% cu.

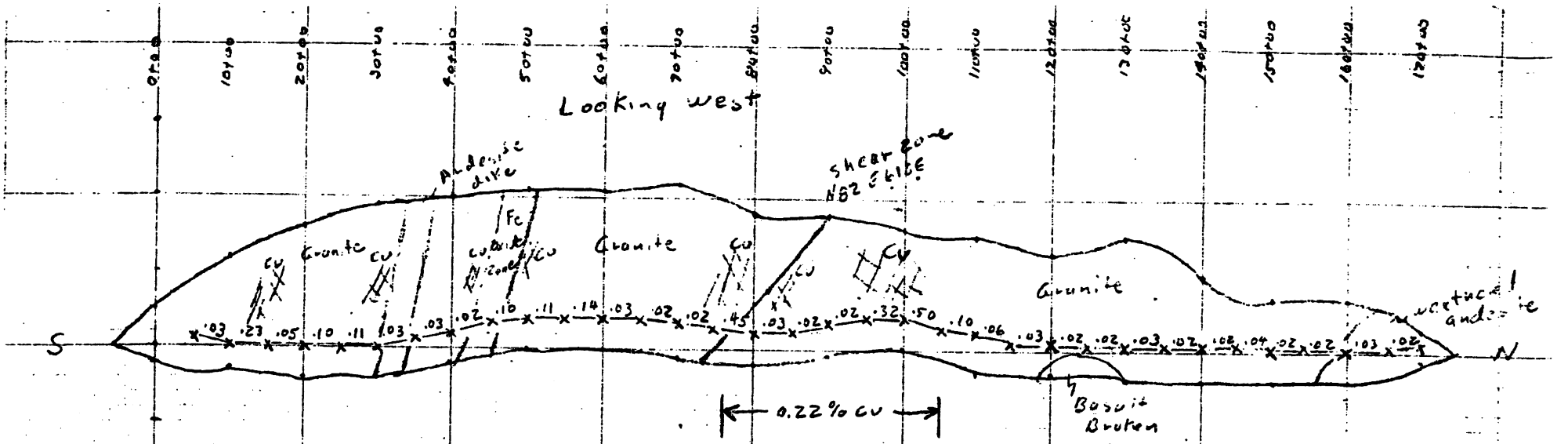


TRENCH # 4 East & west Face 1" = 20 feet, Strike N 40° W

Assay Increments between X 5 foot Increments.

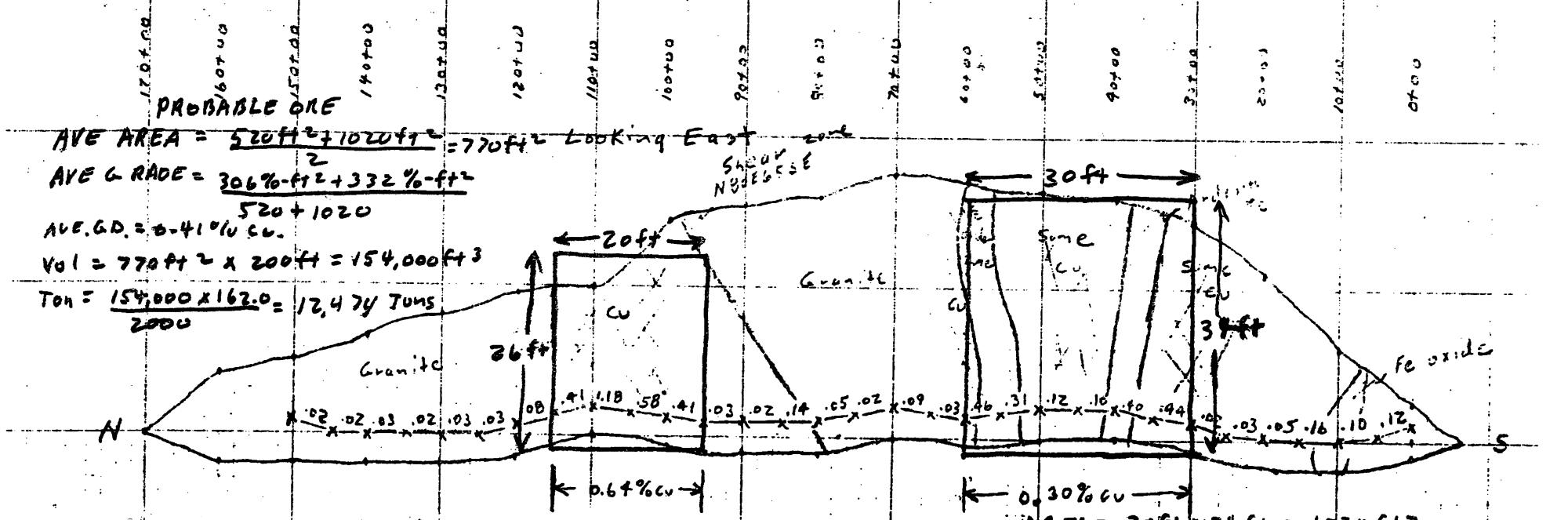

BELL-WESTERN - [illegible]

Location of ORE RESERVES

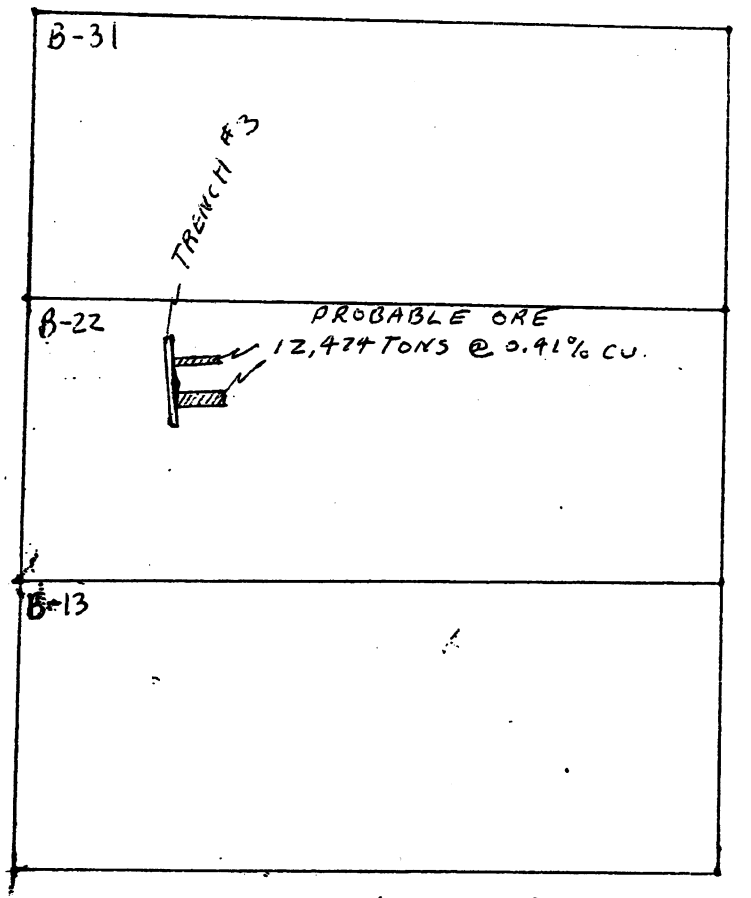


Scale 1" = 400 ft.

BELL-WESTERN

Location of ORE RESERVES

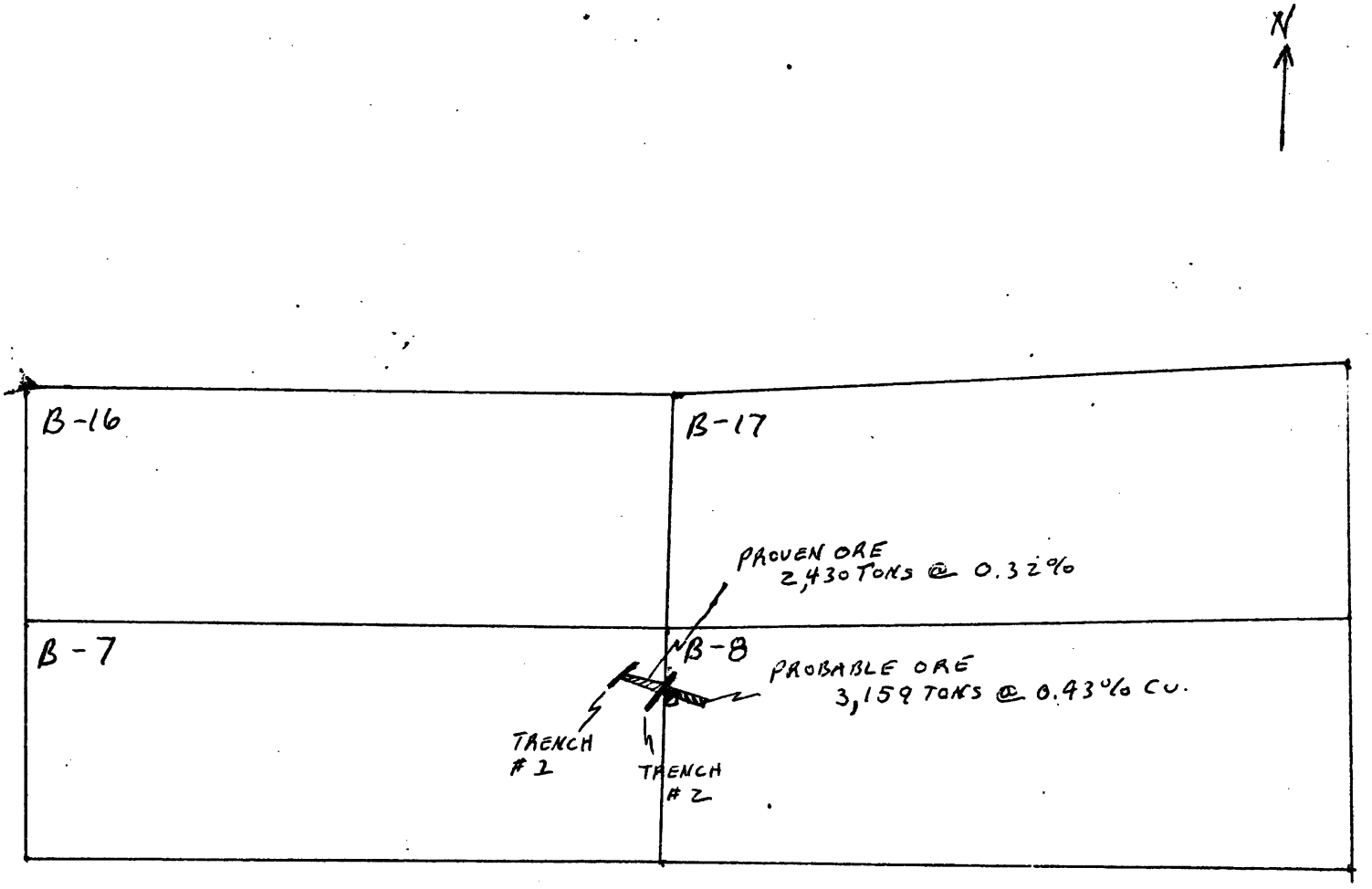


Scale 1" = 400 feet

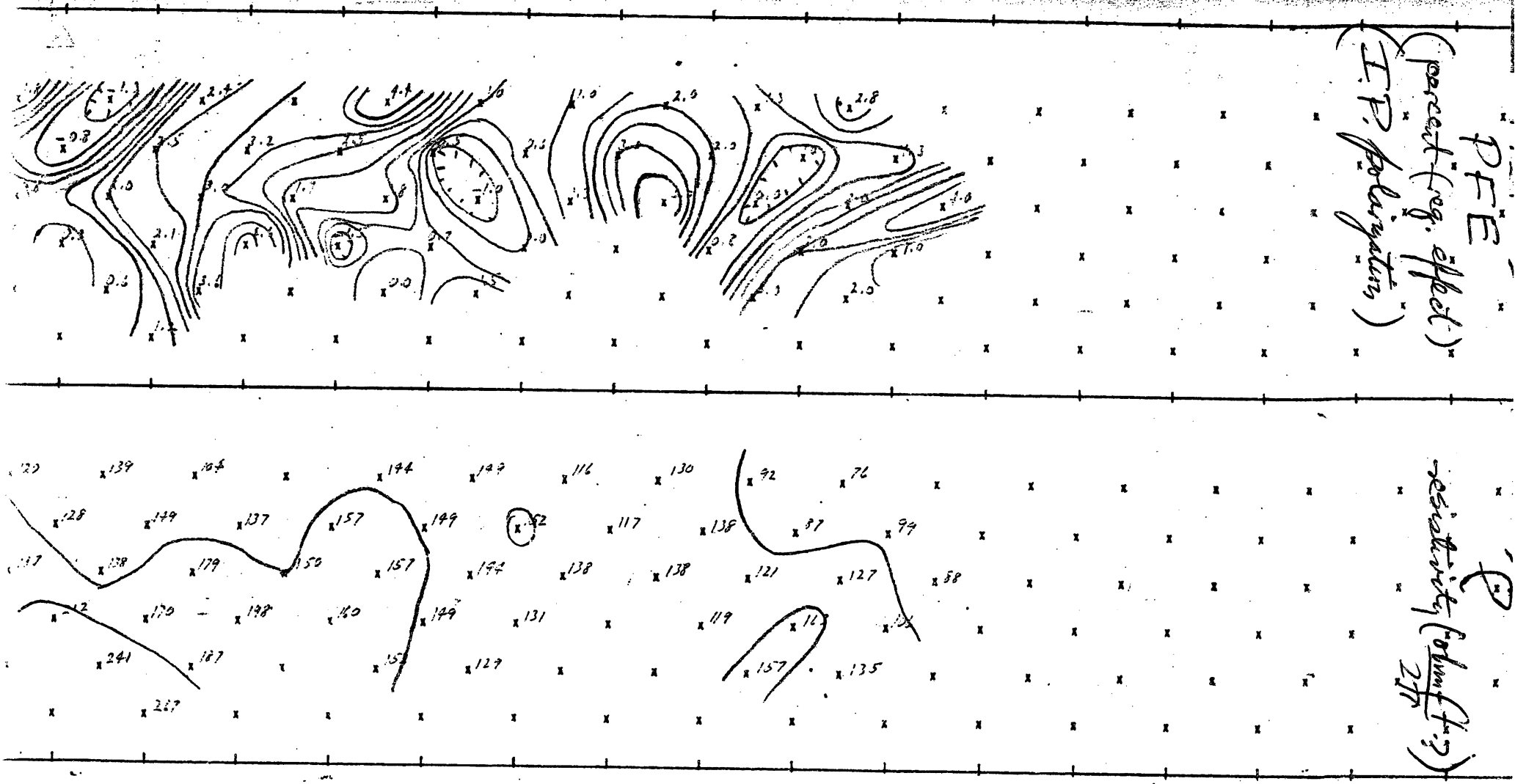
PFE
(percent frequency effect)
I.P. polarization
Resistivity (ohm-ft.)
Relative anomaly strengths:
= very weak
= weak
= moderate
= strong
#488



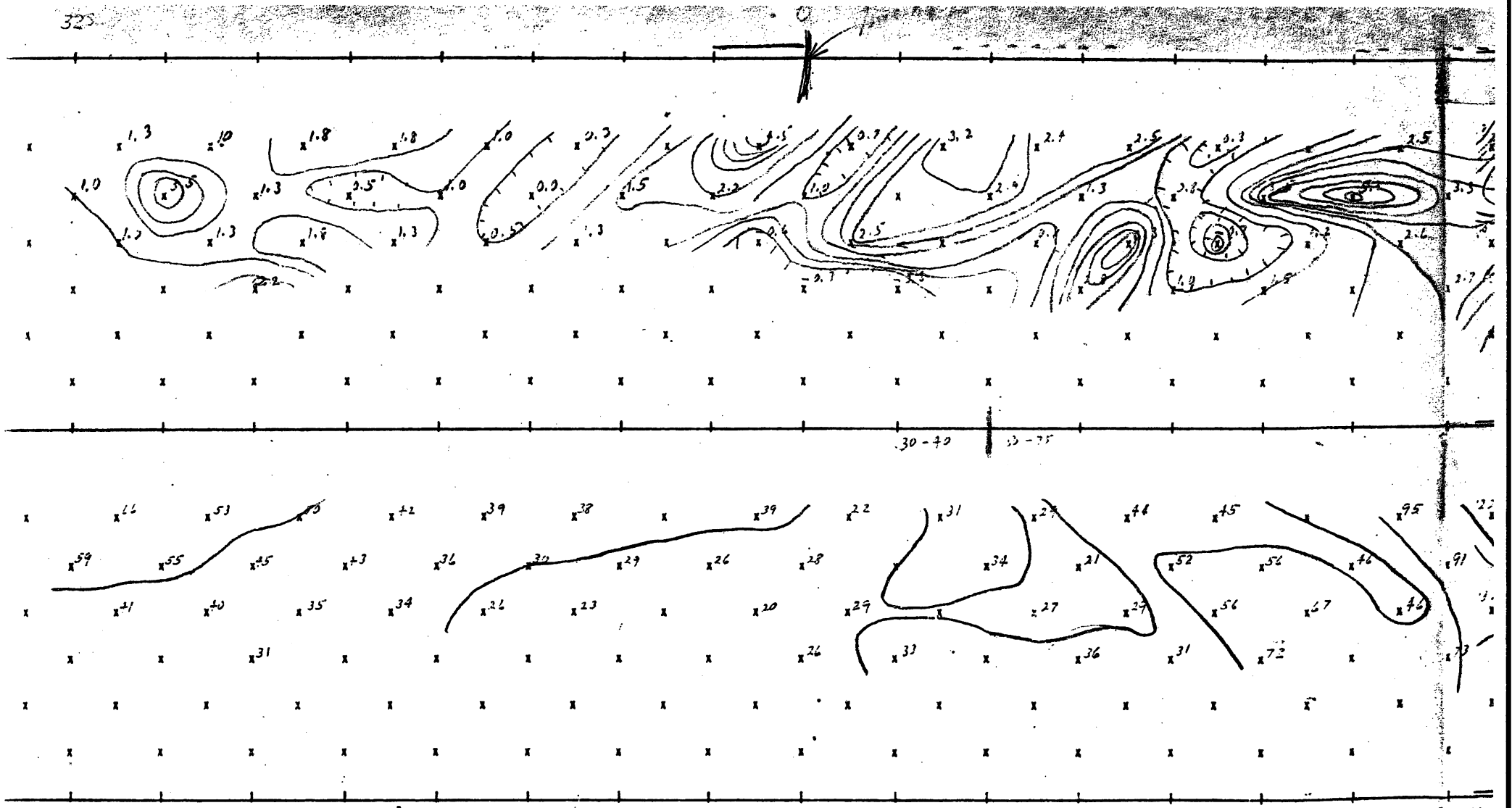
30 - 40
35 - 45

MLG
KG

Alvarez Claims (f)

## Pages from Pinal



# CAMBIOR USA, INC. NO. 06268

ROCK: ☑ Date: 10/7/92

SOIL: ☐ State: AZ

SED.: ☐ County: Pinal

Project: Red Hills

DRILL HOLE NO. _____ FROM _____ TO _____

Loc.: T _____ N/S; R _____ E/W; _____ ¼; S _____

Quad: _____ Scale _____

RX: Dump/Tailings ~~Outcrop/Float~~ Fresh/Weathered

Outcrop Location: _____

_____ NO. _____

Sample Description: Silicified Rib @ 1080E

Vert ~ 3' wide.

Sericite alt tr CuOx.

Sample 4'

Abd Hem & Sericite.

Diss Py casts ~ 3-5%

# CAMBIOR USA, INC. NO. 06269

ROCK: ☐ Date: _____

SOIL: ☐ State: _____

SED.: ☐ County: _____

Project: _____

DRILL HOLE NO. _____ FROM _____ TO _____

Loc.: T _____ N/S ; R _____ E/W ; _____ ¼; S _____

Quad: _____ Scale _____

RX: Dump/ Tailings Outcrop/ Float Fresh/ Weathered

Outcrop Location: Pit @ side of Rd

_____ NO. _____

Sample Description: N60W structure

$SiO_2$ + Sericite + Clay high

hematite $CuO_4$ w/ clay.

3' chips

# CAMBIOR USA, INC. NO. 06270

ROCK: ☐ Date: _____

SOIL: ☐ State: _____

SED.: ☐ County: _____

Project: _____

DRILL HOLE NO. _____ FROM _____ TO _____

Loc.: T _____ N/S ; R _____ E/W ; _____ ¼; S _____

Quad: _____ Scale _____

RX: Dump/ Tailings Outcrop/ Float Fresh/ Weathered

Outcrop Location: 20' from # 61

_____ NO. _____

Sample Description: N65W Structure
in Oxide Gr. Clay + Sericite
Bleached low FeOx
Stringers of CuOx
Fresh Biotites.
3' chip

# CAMBIOR USA, INC. NO. 06271

ROCK: ☐ Date: _____

SOIL: ☐ State: _____

SED.: ☐ County: _____

Project: _____

DRILL HOLE NO. _____ FROM _____ TO _____

Loc.: T _____ N/S ; R _____ E/W ; _____ ¼; S _____

Quad: _____ Scale _____

RX: Dump/ Tailings Outcrop/ Float Fresh/ Weathered

Outcrop Location: 20' N of #70

_____ NO. _____

Sample Description: 4' chip Bleached high Clay zone on N35E Structure tr $SiO_2$ narrow walls — rare. mod hem tr CuOx.

# CAMBIOR USA, INC. NO. 06272

ROCK: ☐ Date: _____

SOIL: ☐ State: _____

SED.: ☐ County: _____

Project: _____

DRILL HOLE NO. _____ FROM _____ TO _____

Loc.: T _____ N/S; R _____ E/W; _____ ¼; S _____

Quad: _____ Scale _____

RX: Dump/Tailings Outcrop/Float Fresh/Weathered

Outcrop Location: long trench ~ 50'

N of P.T. NO. _____

Sample Description: Numerous parallel units

@ N55E / 55 N

Bleached TE Gr. $SiO_2$ in units ~ 1/4"

wide No $CuO_4$.

Weak hem

# CAMBIOR USA, INC. NO. 06273

ROCK: ☐ Date: _____

SOIL: ☐ State: _____

SED.: ☐ County: _____

Project: _____

DRILL HOLE NO. _____ FROM _____ TO _____

Loc.: T _____ N/S ; R _____ E/W ; _____ ¼; S _____

Quad: _____ Scale _____

RX: Dump/ Tailings ~~Outcrop/ Float~~ Fresh/ Weathered

Outcrop Location: Same as 72

_____ NO. _____

Sample Description: Select of Silicified
Un material. Vns up to
3" thick - Parallel w/
Dk Brn hem + $SiO_2$ + $CaO_x$
Walls $SiO_2$ up to 6"

# CAMBIOR USA, INC. NO. 06274

ROCK: ☐ Date: _____

SOIL: ☐ State: _____

SED.: ☐ County: _____

Project: _____

DRILL HOLE NO. _____ FROM _____ TO _____

Loc.: T _____ N/S ; R _____ E/W ; _____ ¼; S _____

Quad: _____ Scale _____

RX: Dump/ Tailings Outcrop/ Float Fresh/ Weathered

Outcrop Location: _____

_____ NO. _____

Sample Description: Silicif Structure

10' wide N85E / 65N

Bx + SiO2 + Gossan very high here

w/ SiO2. Banded - multiple

event structure

no CoOx 8' chip L

# CAMBIOR USA, INC. NO. 06275

ROCK: ☐ Date: _____

SOIL: ☐ State: _____

SED.: ☐ County: _____

Project: _____

DRILL HOLE NO. _____ FROM _____ TO _____

Loc.: T _____ N/S ; R _____ E/W ; _____ ¼; S _____

Quad: _____ Scale _____

RX: Dump/ Tailings Outcrop/ Float Fresh/ Weathered

Outcrop Location: 4'

_____ NO. _____

Sample Description: Clay + Ser Alt PEGr

w/ occ $SiO_2$ vnlt.

Abd spec hematite. on fracs

low overall hem. no CuOx

# CAMBIOR USA, INC. NO. 06276

ROCK: ☐ Date: _____

SOIL: ☐ State: _____

SED.: ☐ County: _____

Project: _____

DRILL HOLE NO. _____ FROM _____ TO _____

Loc.: T _____ N/S ; R _____ E/W ; _____ ¼; S _____

Quad: _____ Scale _____

RX: Dump/ Tailings Outcrop/ Float Fresh/ Weathered

Outcrop Location: 2'

_____ NO. _____

Sample Description: Spec hem on Diss into Clay + Sen Alt 7E Gr. Tr CuOx in Clay

# CAMBIOR USA, INC. NO. 06277

ROCK: ☐ Date: _____

SOIL: ☐ State: _____

SED.: ☐ County: _____

Project: _____

DRILL HOLE NO. _____ FROM _____ TO _____

Loc.: T _____ N/S; R _____ E/W; _____ ¼; S _____

Quad: _____ Scale _____

RX: Dump/ Tailings Sub Outcrop/ Float Fresh/ Weathered

Outcrop Location: 4'

_____ NO. _____

Sample Description: Zone of SiO2 rubble high here + Specimen + CuOx .7%

# CAMBIOR USA, INC. NO. 06278

ROCK: ☐ Date: _____

SOIL: ☐ State: _____

SED.: ☐ County: _____

Project: _____

DRILL HOLE NO. _____ FROM _____ TO _____

Loc.: T _____ N/S ; R _____ E/W ; _____ ¼; S _____

Quad: _____ Scale _____

RX: Dump/ Tailings Outcrop/ Float Fresh/ Weathered

Outcrop Location: _____

_____ NO. _____

Sample Description: Select of Dump.

Chrysocola w/ $SiO_2$ narrow vnlts

high hem 3%

# CAMBIOR USA, INC. NO. 06279

ROCK: ☐ Date: _____

SOIL: ☐ State: _____

SED.: ☐ County: _____

Project: _____

DRILL HOLE NO. _____ FROM _____ TO _____

Loc.: T _____ N/S ; R _____ E/W ; _____ ¼; S _____

Quad: _____ Scale _____

RX: Dump/ Tailings Outcrop/ Float Fresh/ Weathered

Outcrop Location: 6' chip

_____ NO. _____

Sample Description: prospect pit
along N85E / 80S Structure
sheeted. high sericite.
Rx Bleached
Narrow $SiO_2$ Zones.
Minor $CuO_x$
.2%

# CAMBIOR USA, INC. NO. 06280

ROCK: ☐ Date: _____

SOIL: ☐ State: _____

SED.: ☐ County: _____

Project: _____

DRILL HOLE NO. _____ FROM _____ TO _____

Loc.: T _____ N/S; R _____ E/W; _____ ¼; S _____

Quad: _____ Scale _____

RX: Dump/ Tailings Outcrop/ Float Fresh/ Weathered

Outcrop Location: _____

_____ NO. _____

Sample Description: Silicif Bx Zone very high hematite @ N80W/?

No Cuy

2'

# CAMBIOR USA, INC. NO. 06281

ROCK: ☐ Date: _____

SOIL: ☐ State: _____

SED.: ☐ County: _____

Project: _____

DRILL HOLE NO. _____ FROM _____ TO _____

Loc.: T _____ N/S ; R _____ E/W ; _____ ¼; S _____

Quad: _____ Scale _____

RX: Dump/ Tailings Outcrop/ Float Fresh/ Weathered

Outcrop Location: _____

_____ NO. _____

Sample Description: Wall Rx to hematite + $SiO_2$

PE Gr w/ Ser + clay + Cu Ox

1'

# CAMBIOR USA, INC. NO. 06282

ROCK: ☐ Date: _____

SOIL: ☐ State: _____

SED.: ☐ County: _____

Project: _____

DRILL HOLE NO. _____ FROM _____ TO _____

Loc.: T _____ N/S; R _____ E/W; _____ ¼; S _____

Quad: _____ Scale _____

RX: Dump/ Tailings Outcrop/ Float Fresh/ Weathered

Outcrop Location: _____

_____ NO. _____

Sample Description: N85W / 80S Structural Zone Narrow fracs ~ 1 per 8-12" w/ FeOx. PEGr Clay Alt. Bleached w/ Diss Chalc on fracs (Tr) and Pale Blue color w/ CuOxe Plag w/ clay

2"

.6%

# CAMBIOR USA, INC. NO. 06283

ROCK: ☐ Date: _____

SOIL: ☐ State: _____

SED.: ☐ County: _____

Project: _____

DRILL HOLE NO. _____ FROM _____ TO _____

Loc.: T _____ N/S ; R _____ E/W ; _____ ¼; S _____

Quad: _____ Scale _____

RX: Dump/ Tailings Outcrop/ Float Fresh/ Weathered

Outcrop Location: _____

_____ NO. _____

Sample Description: _____

CuOx w/ $SiO_2$ Structure

1' wide very high hem w/ chrys.

# CAMBIOR USA, INC. NO. 06284

ROCK: ☐ Date: _____

SOIL: ☐ State: _____

SED.: ☐ County: _____

Project: _____

DRILL HOLE NO. _____ FROM _____ TO _____

Loc.: T _____ N/S ; R _____ E/W ; _____ ¼; S _____

Quad: _____ Scale _____

RX: Dump/ Tailings Outcrop/ Float Fresh/ Weathered

Outcrop Location: _____

_____ NO. _____

Sample Description: 10' dip

Part of a major ~150' wide

N85W Structural Dip 80 S.

Bleached PE Gr particles of $SiO_2$ have

Lowhem Bleached

# CAMBIOR USA, INC. NO. 06285

ROCK: ☐ Date: _____

SOIL: ☐ State: _____

SED.: ☐ County: _____

Project: _____

DRILL HOLE NO. _____ FROM _____ TO _____

Loc.: T _____ N/S ; R _____ E/W ; _____ ¼; S _____

Quad: _____ Scale _____

RX: Dump/ Tailings Outcrop/ Float Fresh/ Weathered

Outcrop Location: _____

_____ NO. _____

Sample Description: 5' chip

part of Magin N85W / 90S Slope

Bleached leached PE Gr w/

Rare vult. No Cu leached out

# CAMBIOR USA, INC. NO. 06286

ROCK: ☐ Date: _____

SOIL: ☐ State: _____

SED.: ☐ County: _____

Project: _____

DRILL HOLE NO. _____ FROM _____ TO _____

Loc.: T _____ N/S; R _____ E/W; _____ ¼; S _____

Quad: _____ Scale _____

RX: Dump/Tailings (Outcrop)/Float Fresh/Weathered

Outcrop Location: 15' dump

NO

Sample Description: N80E/65N Shear Zone Brecciated w/ 4% FeOx in Structure and Footwall.

# CAMBIOR USA, INC. NO. 06287

ROCK: ☐ Date: _____

SOIL: ☐ State: _____

SED.: ☐ County: _____

Project: _____

DRILL HOLE NO. _____ FROM _____ TO _____

Loc.: T _____ N/S ; R _____ E/W ; _____ ¼; S _____

Quad: _____ Scale _____

RX: Dump/ Tailings Outcrop/ Float Fresh/ Weathered

Outcrop Location: _____

_____ NO. _____

Sample Description: 5'

Silicified Hanging wall

w/Fresh Bio.

No CuOx

# CAMBIOR USA, INC. NO. 06288

ROCK: ☐ Date: _____

SOIL: ☐ State: _____

SED.: ☐ County: _____

Project: _____

DRILL HOLE NO. _____ FROM _____ TO _____

Loc.: T _____ N/S ; R _____ E/W ; _____ ¼; S _____

Quad: _____ Scale _____

RX: Dump/ Tailings Outcrop/ Float Fresh/ Weathered

Outcrop Location: _____

_____ NO. _____

Sample Description: N35E / 80NW

Silicif Structure 20' thick w/

Bx + vults high in spec hem.

+ $SiO_2$ + Sericite + $CuO_x$

# CAMBIOR USA, INC. NO. 06289

ROCK: ☐ Date: _____

SOIL: ☐ State: _____

SED.: ☐ County: _____

Project: _____

DRILL HOLE NO. _____ FROM _____ TO _____

Loc.: T _____ N/S; R _____ E/W; _____ ¼; S _____

Quad: _____ Scale _____

RX: Dump/Tailings ~~Outcrop~~/Float Fresh/Weathered

Outcrop Location: 3' Zone NS Structure 85 E

_____ NO. _____

Sample Description: _____

3' Massive specularite in

sericite sheared FE Gr

# CAMBIOR USA, INC. NO. 06290

ROCK: ☐ Date: _____

SOIL: ☐ State: _____

SED.: ☐ County: _____

Project: _____

DRILL HOLE NO. _____ FROM _____ TO _____

Loc.: T _____ N/S ; R _____ E/W ; _____ ¼; S _____

Quad: _____ Scale _____

RX: Dump/ Tailings Outcrop/ Float Fresh/ Weathered

Outcrop Location: 2'

_____ NO. _____

Sample Description: Within main shear zone area N85W / 85S narrow vuits parallel within PE Gr. w/ Hem + chrys.

# CAMBIOR USA, INC. NO. 06291

ROCK: ☐ Date: _____

SOIL: ☐ State: _____

SED.: ☐ County: _____

Project: _____

DRILL HOLE NO. _____ FROM _____ TO _____

Loc.: T _____ N/S; R _____ E/W; _____ ¼; S _____

Quad: _____ Scale _____

RX: Dump/Tailings Outcrop/Float Fresh/Weathered

Outcrop Location: C Raft

_____ NO. _____

Sample Description: N35E Vert Structure

Cu Ox + Clay + Sed in Structure

Structure ~ +20' thick.

Sample of Structure material from

Dump Avg sample of main

Structure

# CAMBIOR USA, INC. NO. 06292

ROCK: ☐ Date: _____

SOIL: ☐ State: _____

SED.: ☐ County: _____

Project: _____

DRILL HOLE NO. _____ FROM _____ TO _____

Loc.: T _____ N/S; R _____ E/W; _____ ¼; S _____

Quad: _____ Scale _____

RX: Dump/Tailings Outcrop/Float Fresh/Weathered

Outcrop Location: _____

_____ NO. _____

Sample Description: _____

15' chip across
Bleached Structure. Clay Alt
Supergene Hyb to Ox
Totally Leached

# CAMBIOR USA, INC. NO. 06293

ROCK: ☐ Date: _____

SOIL: ☐ State: _____

SED.: ☐ County: _____

Project: _____

DRILL HOLE NO. _____ FROM _____ TO _____

Loc.: T _____ N/S ; R _____ E/W ; _____ ¼; S _____

Quad: _____ Scale _____

RX: Dump/ Tailings Outcrop/ Float Fresh/ Weathered

Outcrop Location: _____

_____ NO. _____

Sample Description: PEGr w/ Diss patches of chrys & chalco. throughout. weak pervasive $SiO_2$ + Sericite

# CAMBIOR USA, INC. NO. 06294

ROCK: ☐ Date: _____

SOIL: ☐ State: _____

SED.: ☐ County: _____

Project: _____

DRILL HOLE NO. _____ FROM _____ TO _____

Loc.: T _____ N/S; R _____ E/W; _____ ¼; S _____

Quad: _____ Scale _____

RX: Dump/Tailings Outcrop/Float Fresh/Weathered

Outcrop Location: _____

_____ NO. _____

Sample Description: Fresh looking int w/
Fresh Bio mod to weak clay @ plag.
Slight $SiO_2$ pervasive

Rx w/ weak green cast possible
CuOx @ plag sites.
Typical Flt Rx in area.

# CAMBIOR USA, INC. NO. 06295

ROCK: ☐ Date: _____

SOIL: ☐ State: _____

SED.: ☐ County: _____

Project: _____

DRILL HOLE NO. _____ FROM _____ TO _____

Loc.: T _____ N/S; R _____ E/W; _____ ¼; S _____

Quad: _____ Scale _____

RX: Dump/Tailings Outcrop/Float Fresh/Weathered

Outcrop Location: 95-96-97 cont Chip

⊥ to Strike N80W NO. _____

Sample Description:

5' chip in area of cat scraping

High FeOx PE Gr w/ FeOx fracs

w/ very high FeOx No CuOx noted

clay + sen

# CAMBIOR USA, INC. NO. 06296

ROCK: ☐ Date: _____

SOIL: ☐ State: _____

SED.: ☐ County: _____

Project: _____

DRILL HOLE NO. _____ FROM _____ TO _____

Loc.: T _____ N/S ; R _____ E/W ; _____ ¼; S _____

Quad: _____ Scale _____

RX: Dump/ Tailings Outcrop/ Float Fresh/ Weathered

Outcrop Location: _____

_____ NO. _____

Sample Description: 6' clip ⊥ to Strike
cut from end of 95
Clay alt PEGr w/ Cu Ox @ Clay
alt plag sites. Rare SiO2 patch
w/ chrys. Fe Ox on fracs @
NBOW

.4

# CAMBIOR USA, INC. NO. 06297

ROCK: ☐ Date: _____

SOIL: ☐ State: _____

SED.: ☐ County: _____

Project: _____

DRILL HOLE NO. _____ FROM _____ TO _____

Loc.: T _____ N/S ; R _____ E/W ; _____ ¼; S _____

Quad: _____ Scale _____

RX: Dump/ Tailings Outcrop/ Float Fresh/ Weathered

Outcrop Location: _____

_____ NO. _____

Sample Description: _____

7' chip cont from end of

98

Similar to 96 but cu ox inc

@ play sites and on fracs.

Bio fresh. Sm + clay + SiO2

.5

# CAMBIOR USA, INC. NO. 06298

ROCK: ☐ Date: _____

SOIL: ☐ State: _____

SED.: ☐ County: _____

Project: _____

DRILL HOLE NO. _____ FROM _____ TO _____

Loc.: T _____ N/S; R _____ E/W; _____ ¼; S _____

Quad: _____ Scale _____

RX: Dump/ Tailings Outcrop/ Float Fresh/ Weathered

Outcrop Location: _____

_____ NO. _____

Sample Description: Wall Rx Mineralization
Ground 1" qtz hem un.
(w Oxide in clay Alt Pt Gr
1' wide.

3%

# CAMBIOR USA, INC. NO. 06299

ROCK: ☐ Date: _____

SOIL: ☐ State: _____

SED.: ☐ County: _____

Project: _____

DRILL HOLE NO. _____ FROM _____ TO _____

Loc.: T _____ N/S ; R _____ E/W ; _____ ¼; S _____

Quad: _____ Scale _____

RX: Dump/ Tailings Outcrop/ Float Fresh/ Weathered

Outcrop Location: _____

_____ NO. _____

Sample Description: Spec hem wn w/

$SiO_2$ wall Rx

1'

# CAMBIOR USA, INC. NO. 06300

ROCK: ☐ Date: _____

SOIL: ☐ State: _____

SED.: ☐ County: _____

Project: _____

DRILL HOLE NO. _____ FROM _____ TO _____

Loc.: T _____ N/S; R _____ E/W; _____ ¼; S _____

Quad: _____ Scale _____

RX: Dump/Tailings Outcrop/Float Fresh/Weathered

Outcrop Location: _____

_____ NO. _____

Sample Description: _____

RC Gr 2' Chip

Several 11 $SiO_2$ fract w/

entire rx cs/ pervasive $SiO_2$ +

ser ± clay Peru Cu ox

.3%

# CAMBIOR USA, INC. NO. 06585

ROCK: ☐ Date: _____

SOIL: ☐ State: _____

SED.: ☐ County: _____

Project: _____

DRILL HOLE NO. _____ FROM _____ TO _____

Loc.: T _____ N/S; R _____ E/W; _____ ¼; S _____

Quad: _____ Scale _____

RX: Dump/Tailings Outcrop/Float Fresh/Weathered

Outcrop Location: Red Hills

_____ NO. _____

Sample Description: Same as 06300

1 sq. ft. ox

15%

# CAMBIOR USA, INC. NO. 06586

ROCK: ☐ Date: _____

SOIL: ☐ State: _____

SED.: ☐ County: _____

Project: _____

DRILL HOLE NO. _____ FROM _____ TO _____

Loc.: T _____ N/S; R _____ E/W; _____ ¼; S _____

Quad: _____ Scale _____

RX: Dump/ Tailings Outcrop/ Float Fresh/ Weathered

Outcrop Location: _____

_____ NO. _____

Sample Description: Fresh looking int

w/ fresh Bio Pervasive $SiO_2$

w/ CuOx on fracs and tr @ plag

.07%

# CAMBIOR USA, INC. NO. 06587

ROCK: ☐ Date: _____

SOIL: ☐ State: _____

SED.: ☐ County: _____

Project: _____

DRILL HOLE NO. _____ FROM _____ TO _____

Loc.: T _____ N/S ; R _____ E/W ; _____ ¼; S _____

Quad: _____ Scale _____

RX: Dump/ Tailings Outcrop/ Float Fresh/ Weathered

Outcrop Location: _____

_____ NO. _____

Sample Description: N70E Vert Structure

Bleached w/ Patches of Diss FeOx

2'

# CAMBIOR USA, INC. NO. 06588

ROCK: ☐ Date: _____

SOIL: ☐ State: _____

SED.: ☐ County: _____

Project: _____

DRILL HOLE NO. _____ FROM _____ TO _____

Loc.: T _____ N/S; R _____ E/W; _____ ¼; S _____

Quad: _____ Scale _____

RX: Dump/ Tailings Outcrop/ Float Fresh/ Weathered

Outcrop Location: _____

_____ NO. _____

Sample Description: 4' wall Rx to Structure

PEGr w/ clay @ Play.

Fracs w FeOx

CuOx @ Play.

.25

# CAMBIOR USA, INC. NO. 06589

ROCK: ☐ Date: _____

SOIL: ☐ State: _____

SED.: ☐ County: _____

Project: _____

DRILL HOLE NO. _____ FROM _____ TO _____

Loc.: T _____ N/S ; R _____ E/W ; _____ ¼; S _____

Quad: _____ Scale _____

RX: Dump/ Tailings Outcrop/ Float Fresh/ Weathered

Outcrop Location: _____

_____ NO. _____

Sample Description: _____

Sample of Dump material
That came from Bottom of shaft.
Below surface leaching
CuOx + Spec hem
1%

# CAMBIOR USA, INC. NO. 06590

ROCK: ☐ Date: _____

SOIL: ☐ State: _____

SED.: ☐ County: _____

Project: _____

DRILL HOLE NO. _____ FROM _____ TO _____

Loc.: T _____ N/S; R _____ E/W; _____ ¼; S _____

Quad: _____ Scale _____

RX: Dump/ Tailings Outcrop/ Float Fresh/ Weathered

Outcrop Location: _____

_____ NO. _____

Sample Description: E-W $SiO_2$ Structure

3' thick w/ $CuOx$ + $FeOx$

# CAMBIOR USA, INC. NO. 06591

ROCK: ☐ Date: _____

SOIL: ☐ State: _____

SED.: ☐ County: _____

Project: _____

DRILL HOLE NO. _____ FROM _____ TO _____

Loc.: T _____ N/S ; R _____ E/W ; _____ ¼; S _____

Quad: _____ Scale _____

RX: Dump/ Tailings Outcrop/ Float Fresh/ Weathered

Outcrop Location: _____

_____ NO. _____

Sample Description: N25E vert Struct in PEGr. CuOx + FeOx + Ser + S.Oz

# CAMBIOR USA, INC. NO. 06592

ROCK: ☐ Date: _____

SOIL: ☐ State: _____

SED.: ☐ County: _____

Project: _____

DRILL HOLE NO. _____ FROM _____ TO _____

Loc.: T _____ N/S; R _____ E/W; _____ ¼; S _____

Quad: _____ Scale _____

RX: Dump/Tailings Outcrop/Float Fresh/Weathered

Outcrop Location: _____

_____ NO. _____

Sample Description: 15' chip

Massive RE Gr FeOx Stained

Blocky Jointing w/ minor CuOx

on fracs Tr Q Play