CONTACT INFORMATION
Mining Records Curator
Arizona Geological Survey
3550 N. Central Ave, 2nd floor
Phoenix, AZ, 85012
602-771-1601
http://www.azgs.az.gov
inquiries@azgs.az.gov

The following file is part of the Cambior Exploration USA Inc. records

ACCESS STATEMENT

These digitized collections are accessible for purposes of education and research. We have indicated what we know about copyright and rights of privacy, publicity, or trademark. Due to the nature of archival collections, we are not always able to identify this information. We are eager to hear from any rights owners, so that we may obtain accurate information. Upon request, we will remove material from public view while we address a rights issue.

CONSTRAINTS STATEMENT

The Arizona Geological Survey does not claim to control all rights for all materials in its collection. These rights include, but are not limited to: copyright, privacy rights, and cultural protection rights. The User hereby assumes all responsibility for obtaining any rights to use the material in excess of "fair use."

The Survey makes no intellectual property claims to the products created by individual authors in the manuscript collections, except when the author deeded those rights to the Survey or when those authors were employed by the State of Arizona and created intellectual products as a function of their official duties. The Survey does maintain property rights to the physical and digital representations of the works.

QUALITY STATEMENT

The Arizona Geological Survey is not responsible for the accuracy of the records, information, or opinions that may be contained in the files. The Survey collects, catalogs, and archives data on mineral properties regardless of its views of the veracity or accuracy of those data.

UNITED STATES
DEPARTMENT OF THE INTERIOR
GEOLOGICAL SURVEY

WATERMAN PEAK QUAD. 7.5'

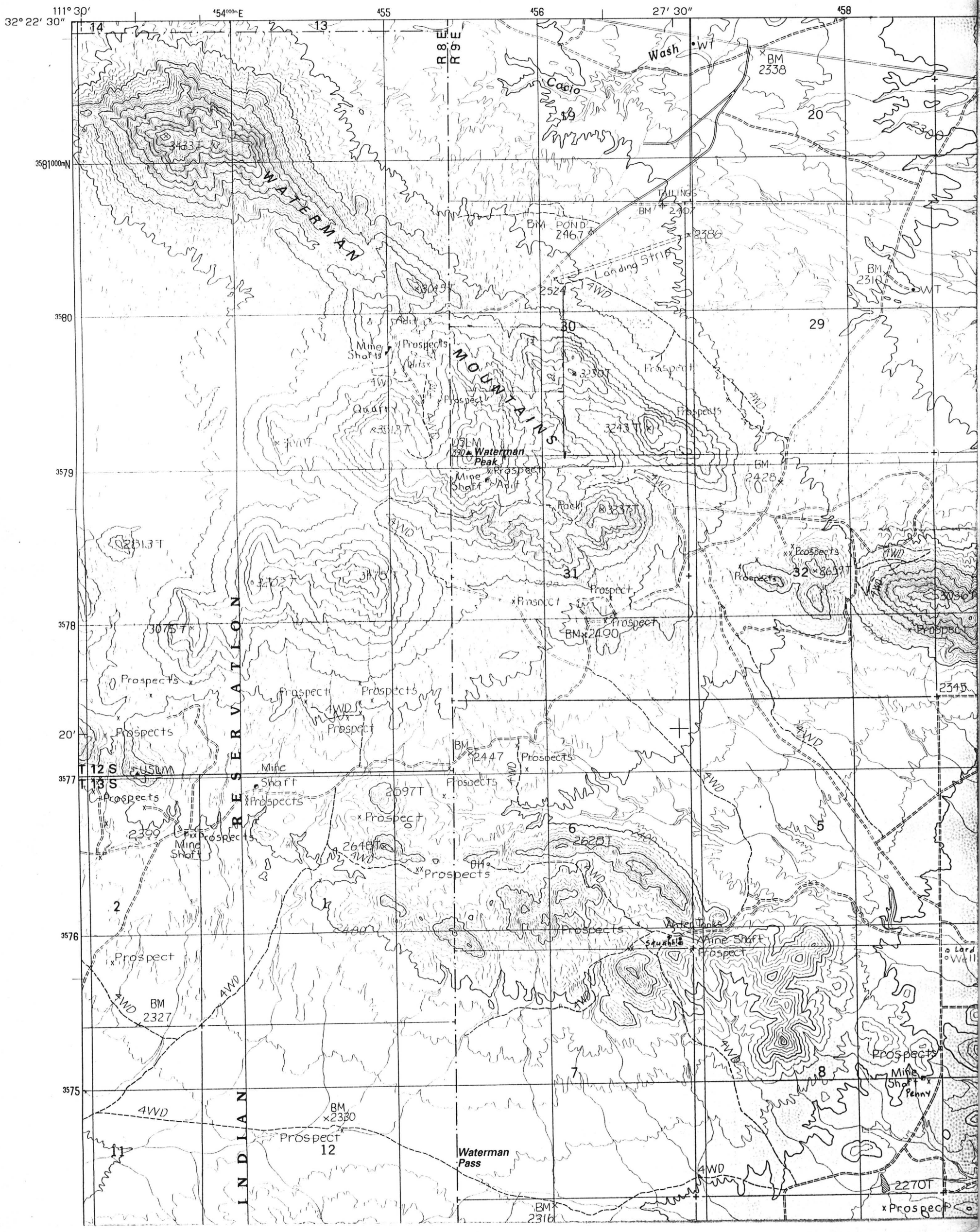

PLAT MAP of the (Lode) claim "M"# ____ located by Michael Jones in the Silverbell mining district, Township 13 S Range 9 E, Pima County, Arizona. This claim is 600' wide and 1500' long. The general course of this claim is NORTH-SOUTH. This claim is monumented with white 2" PVC pipe. The locality is as follows: The ____ end center of "M"# ____ lies ____ on a ____ bearing from the Corner of section ____ Located and posted on May ____, 1990.

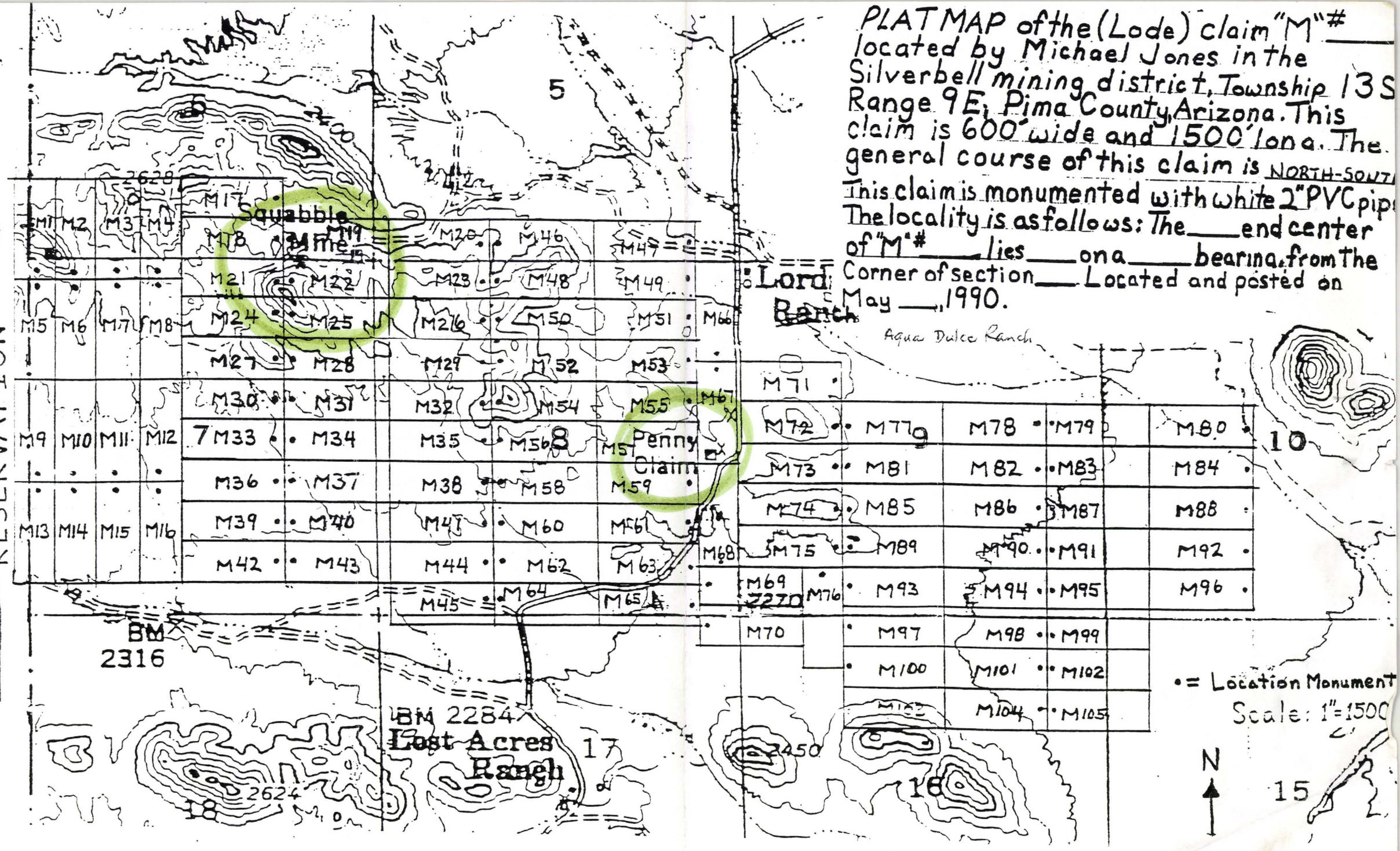

SKYLINE LABS, INC.
1775 W. Sahuaro Dr. • P.O. Box 50106
Tucson, Arizona 85703
(602) 622-4836

REPORT OF ANALYSIS

JOB NO. VKR 017
August 6, 1990
MJ-1 TO HJ-22 425-470

CYPRUS METALS COMPANY
Attn: Mr. John R. Wilson
P.O. Box 1126
Green Valley, AZ 85622-1126

Analysis of 10 Rock Chip Samples

ITEM	SAMPLE NUMBER	Au (ppm)	Ag (ppm)	Cu (ppm)	Pb (ppm)	Zn (ppm)
				%		
1	MJ-1	<.02	.40	8. .0008	180. .018	36.
2	MJ-2	<.02	.05	14. .0014	26. .0026	18.
3	MJ-3	<.02	<.05	50. .005	22. .0022	32.
4	MJ-4	.06	23.00	6400. .64	28. .0028	75.
5	MJ-5 *	.00	.00	0. .0	0.	0.
6	MJ-6A	<.02	20.00	25000. 2.5%	18.	44.
7	MJ-6B	<.02	.20	80. .008	12.	32.
8	MJ-7	<.02	26.00	6650. .665	20.	85.
9	MJ-8	<.02	.20	24. .0024	10.	90.
10	MJ-9 *	.00	.00	0.	0.	0.
11	MJ-10 *	.00	.00	0.	0.	0.
12	HJ-22 355-425	<.02	.30	55. .0055	26.	38.
13	HJ-22 425-470	<.02	.20	14. .0014	24.	32.

*NOTE: Items 5, 10 and 11 were not received.

Charles E. Thompson
Arizona Registered Assayer No. 9427

William L. Lehmbeck
Arizona Registered Assayer No. 9425

James A. Martin
Arizona Registered Assayer No. 11122

Tacson

Dirk Den-Baars Penny-Squabble

has additional data

1960s Ben Martin (mag eng) some drilling

+ old report by

also: older work

some mag work in flats by Penny

on Kings,

high mag zone (never drilled) evid of 5 Kara??

DEN-BAARS & ASSOCIATES
MINERAL EXPLORATION AND RESEARCH CONSULTANTS

DRS. DIRK DEN-BAARS
CONSULTING GEOLOGIST
ARIZONA REG. 4032

6318 EAST HAYNE STREET
TUCSON ARIZONA 85710
[602] 747-9551

Tucson, June 22nd,1993

Mr. Michael M. Gustin, Exploration Manager.
CAMBIOR Exploration USA, Inc.
230 South Rock Blvd. # 23
Reno, NV 89502

Dear Michael:

Enclosed I am sending you information on the Penny and Squabble; old prospects in the Silver Bell Mining district. There are 96 M lode claims owned by Michael and Harlow Jones. It is an interesting property which has never had any serious drilling done, except for a few shallow ones for Assessment work.

The claims are just south of the Silver Bell road, about 3½ miles of good dirt road as shown on the Waterman Peak Quad. map. enclosed. Also enclosed are a claim map and 10 pages of Assay reports and sample location descriptions.

Please let me know if you want to examine the property, I will be glad to show it to you or if Harlow is available he will be glad to show you around.

Sincerely,

Dirk Den-Baars.

Dirk Den-Baars.

DDB/bj

REC - CAMBIOR USA
JUN 2 5 1993

Mineral Resources Data System (MRDS)

Report Title			*Number* in Set of 2
Record Number	M800094	Tuesday, September 25, 1990 13:30:58	*Printed* 1 of 2

		File Link ID	USBM 0040190539
Record Type	X1M	*Info Source*	12
Report Date	81 09		
Reporter	GEST, DON E.		
Reporter Affiliation	ABGMT		
Site Name	PENNY AND PENNY MINE		
Synonym Name	PENNY CLAIM		

-- Location Information --

District Name	WATERMAN DISTRICT		
Country	UNITED STATES	*Country Code*	US
State	ARIZONA	*State Code*	AZ
County	PIMA		
Physiographic Prov	12		
Drainage Area	15050304 LOWER COLORADO		
Land Status	30 (1977)		
Quadrangle	SILVER BELL PEAK (1959)	*Scale*	62500
		Elevation	2300 FT
Latitude	32-18-47N	*Decimal Lat*	32.31305
Longitude	111-26-33W	*Decimal Long*	-111.4425
Township	013S		
Section	8		
Range	009E		
Sectional Fraction	NE OF SE		
Meridian	GILA AND SALT RIVER		
Position	3 MILES SE OF WATERMAN PEAK		
Location Comments	NAMED PENNY CLAIM ON QUADRANGLE		

-- Commodity Information --

Commodities	CU AG		
Major	CU	*Minor*	AG
Ore Materials	UNKNOWN		

-- Exploration and Development --

Production	Small	*Status*	8
Year 1st Production	1956	*Year Last Production*	1956
Operator	APEX MINE AND DEVELOPMENT		

-- Deposit Description --

Deposit Type	VEIN
Deposit Size	Small

	-- Workings Description --
Desc Workings	**Surface**
	-- Geology --
Host Rock Age	**CRET**
Host Rock Type	**SEDIMENTS**
Age Mineralization	**CRET-PALEO**
Regional Trends	PALEOZOIC FAULT BLOCKS
Alteration	OXIDATION
Geology Comm	ABGMT 189 DOES NOT REFER SPECIFICALLY TO THIS MINE
Reference	ABGMT 189, P. 144
Reference	ABGMT-USBM FILE DATA

APPENDIX
SAMPLE DESCRIPTIONS

Location T	Location R	Location S	Sample No.	Type Sample*	Geochem. Anal. (ppm) or Assay Cu	Pb	Zn	Mo	Ag			Rock Type	Remarks
13S	8E	1	1C	Gx	70	70	75	24				VOLCANIC(?)	RED COLOR, PROBABLY ANDESITE IN COMPOSITION NO ALTERATION
13S	8E	1	2C	Gx	65	30	70	14				Agglomerate	RED COLOR, NO ALTERATION
13S	8E	1	3C	Gx	+5000	15	95	9				CONTACT LIMESTONE & QUARTZITE	COPPER CARBONATE MINERALS ALONG THE CONTACT
13S	8E	1	4C	Gx	200	+1000	575	6				DACITE(?)	PROSPECT PIT, PYRITE, limonite, & MnOx, FRACTURED AND UNIFORMLY ALTERED
13S	8E	1	5C	Gx	90	425	30	14				LIMESTONE	UNALTERED
13S	8E	1	6C	Gx	85	55	115	6				VOLCANIC(?)	PROSPECT PIT, WEATHERED AND STRONGLY FRACTURED
13S	8E	2	1C	Gx	+5000	40	260	6				DACITE	SHEAR ZONE, HIGHLY ALTERED, LIMONITE, HEMATITE, MnOx, COPPER CARBONATE MINERALS
13S	8E	2	2C	Gx	+5000	35	380	6				DACITE	SAME AS ABOVE BUT ALTERATION IS LESS INTENSE.
13S	8E	2	3C	Gx	180	10	40	3				DACITE(?)	NO ALTERATION
13S	8E	11	1C	Gx	70	15	60	5				DACITE(?)	FINE GRAINED, GREENISH OUTCROPS
13S	8E	11	2C	Gx	65	10	25	4				RHYOLITE	
13S	8E	12	1C	Gx	45	40	40	10				DACITE(?)	UNALTERED
13S	8E	13	1C	Gx	80	10	20	3				QUARTZITE(?)	MOST OF OUTCROPS ARE BASALT DIKES AND RHYOLITE
13S	8E	13	2C	F								QUARTZ LATITE	FLOW

* - Type Sample

F - Field description

Gx - Geochemical Sample

X - X-ray Analysis

P - Petrographic description

A - Assayed Sample

R - Petrologic Description

APPENDIX

SAMPLE DESCRIPTIONS

Location T	Location R	Location S	Sample No.	Type Sample*	Geochem. Anal. (ppm) or Assay Cu	Pb	Zn	Mo	Ag			Rock Type	Remarks
13S	8E	24	1C	F								RHYOLITE	REDDISH GRAY IN COLOR OVERLAIN BY QUARTZ LATITE FLOW
12S	9E	26	1G	Gx	30	30	35	-1				ANDESITE(?)	BLEACHED, SOME Fe & Mn STAIN
12S	9E	29	1G	Gx	30	5	45	-1				RED QUARTZITE	RED JASPEROID ALONG SLICKENSIDES
12S	9E	31	1G	Gx	40	15	30	-1				GRANITE	STRINGERS, DRUSSY PYRITE, PROPYLITIZATION ALTERATION.
12S	9E	31	2G	Gx	10	5	15	-1				RHYOLITE	SILICIFIED, POSSIBLE SULFIDE VOIDS Fe & Mn STAIN
12S	9E	31	3G	Gx	+5000	+1000	+1000	75				GOSSAN	GREEN COPPER, FeOx, DUMP SAMPLE
12S	9E	32	1G	Gx	45	350	45	45				GOSSAN	LIMONITE WITH SOME LIMESTONE FRAGMENTS
12S	9E	32	2G	Gx	30	35	20	-1				BRECCIA	SILICIFIED, Fe STAINED, PYRITE VOIDS.
12S	9E	32	3G	Gx	+5000	1300	750	-1				BRECCIA	QUARTZ VEIN MATERIAL, COPPER PITCH, GREEN COPPER, DUMP SAMPLE
12S	9E	32	4G	F								GALENA	1/2 INCH VEIN
12S	9E	33	1G	Gx	10	50	55	1				RED SHALE	SLIGHT Mn STAIN
12S	9E	33	2G	Gx	10	20	30	2				DARK GRAY LIMESTONE	Fe STAINED ON OCCASSIONAL FRACTURES
12S	9E	35	1G	Gx	15	-5	40	-1				RHYOLITE TUFF	BLEACHED GREEN TINT NEAR FAULT ZONE
13S	9E	2	1G	Gx	25	75	35	-1				BASIC VOLCANIC(?)	FAULT ZONE, SOME Fe & Mn STAIN

* - Type Sample

F - Field description

P - Petrographic description

Gx - Geochemical Sample

A - Assayed Sample

X - X-ray Analysis

B - Petrologic Description

APPENDIX

SAMPLE DESCRIPTIONS

Location T	Location R	Location S	Sample No.	Type Sample*	Geochem. Anal. (ppm) or Assay Cu	Pb	Zn	Mo	Ag ozs	Au ozs		Rock Type	Remarks
13S	9E	6	1G	Gx	+5000	25	175	2				FRAGMENTAL ANDESITE	SQUABBLE MINE, COATINGS OF MALACHITE, AZURITE, & CHRYSOCOLLA, DUMP SAMPLE
13S	9E	6	2G	Gx	15	40	30	-1				LIMESTONE	SANDY METAMORPHOSED LIMESTONE, GRAY-GREEN SOME MN STAIN.
13S	9E	6	3G	Gx	10	10	15	3				RED SHALE	SOME Fe STAIN
13S	9E	6	4G	Gx	20	25	55	-1				GREEN SHALE	SOME Fe & MN STAIN
13S	9E	7	1G	Gx	+5000	5	5*	1				CARBONATE VEIN	CALCITE & GREEN COPPER, FAULT ZONE DUMP SAMPLE
13S	9E	7	2G	Gx	10	5	5	-1				PINK QUARTZITE	OCCASSIONAL FINE LIMONITE, SPECKS
13S	9E	7	3G	Gx	10	10	10	-1				WHITE CALCAREOUS SANDSTONE	THIN QUARTZ VEINS STAINED BY Fe & MN.
13S	9E	8	1G	Gx	+1000	50	20	1	Tr	Tr		RED SHALE (?)	BLEACHED, MALACHITE AND CHRYSOCOLLA COATINGS, DUMP SAMPLE.
13S	9E	8	2G	Gx	+5000	40	170*	2	6.20	Tr		FRAGMENTAL ANDESITE	SILICIFIED, Fe, MN & GREEN COPPER STAIN
13S	9E	9	1G	Gx	15	55	-5	2				BUFF FRAGMENTAL ANDESITE	SOME EPIDOTE IN FRACTURES WITH ¼" QUARTZ VEIN.
13S	9E	13	1C	F								QUARTZ LATITE	FELDSPAR & FERROMAGNESIAN PHENOCRYSTS IN A MOTTLED RED AND BLACK OBSIDIAN MATRIX
13S	9E	18	1G	Gx	15	30	-5	2				RHYOLITE	SILICIFIED, VERY FINELY CRYSTALLINE, WITH FLOW BANDING
13S	9E	18	2G	Gx	20	35	20	1				GRAYWACKE	FINE GRAINED, SLIGHTLY Fe STAINED
13S	9E	20	1G	Gx	775	15	45	3				CONGLOMERATE	¼" SEAM FeOx

* - Type Sample

F - Field description

P - Petrographic description

Gx - Geochemical Sample

A - Assayed Sample

X - X-ray Analysis

B - Petrologic Description

* DOUBTFUL DUE TO HIGH COPPER

APPENDIX

SAMPLE DESCRIPTIONS

Location T	Location R	Location S	Sample No.	Type Sample*	Geochem. Anal. (ppm) or Assay Cu	Pb	Zn	Mo	Ag			Rock Type	Remarks
13S	9E	20	2G	Gx	+1000	25	180	1				ARKOSIC CONGLOMERATE	SLIGHTLY SILICIFIED, RED JASPEROID, GREEN COPPER STAIN, DUMP SAMPLE
13S	9E	29	1G	Gx	25	20	55	3				LATITE (?)	BLACK FERROMAGNESIAN MINERALS, PYRITE PSEUDOMORPHS (?)
13S	9E	29	2G	Gx	5	5	25	-1				LATITE (?)	SAME AS ABOVE ALSO BLEACHED
13S	9E	29	3G	Gx	225	+1000	220	45				SIDERITE	WITH ZEOLITE CRYSTALS AND FINE QUARTZ VEINLETS
13S	9E	33	1G	Gx	10	10	15	-1				ANDESITE (?)	BLEACHED, VOIDS WITH YELLOW LIMONITE, POSSIBLY MAFICS ALONG FRACTURE ZONE
13S	9E	34	1G	Gx	10	55	70	-1				FRAGMENTAL ANDESITE	SLIGHTLY BLEACHED Fe STAIN

* - Type Sample

F - Field description

P - Petrographic description

Gx - Geochemical Sample

A - Assayed Sample

X - X-ray Analysis

B - Petrologic Description

SKYLINE LABS, INC.
1775 W. Sahuaro Dr. • P.O. Box 50106
Tucson, Arizona 85703
(602) 622-4836

REPORT OF ANALYSIS

JOB NO. TEO 3043
September 13, 1990
9742-9751

PHELPS DODGE CORPORATION
Western Exploration Office
P.O. Box 50427
Tucson, AZ 85703-1427

LOCATION:

SILVER BELL PEAK
QUAD - 408
ARIZONA PORDHYRY
COPPER BLOCK
ARIZONA

Analysis of 10 Pulp Samples

J. S. RIVERA

SPL DATE: 7-13-90

TWNP	RGE	SEC	NO.	ITEM	SAMPLE NO.	Au (ppm)	Ag (ppm)	As (ppm)	Sb (ppm)
13S	9E	6	1a	1	9742	<.02	.75	20.0	1.8
			1b	2	9743	.03	80.00	4.4	1.8
			1c	3	9744	<.02	8.00	3.6	2.6
			2a	4	9745	.03	34.00	5.5	.8
			2b	5	9746	<.02	.85	.8	1.6
			2c	6	9747	<.02	34.00	8.0	3.7
			3a	7	9748	<.02	.90	1.8	.3
			3b	8	9749	<.02	.85	4.4	3.9
			3c	9	9750	<.02	.30	6.5	.7
			4a	10	9751	<.02	.35	3.0	.6

SKYLINE LABS, INC.
1775 W. Sahuaro Dr. • P.O. Box 50106
Tucson, Arizona 85703
(602) 622-4836

JOB NO. TEO 3043
September 13, 1990

ITEM	SAMPLE NO.	Cu (ppm)		Pb (ppm)	Zn (ppm)	Mo (ppm)
			%			
1	9742	10000.	1.0	10.	40.	<2.
2	9743	50.	.005	24.	75.	2.
3	9744	730.	.073	8.	70.	<2.
4	9745	51000.	5.1 %	38.	65.	2.
5	9746	200.	.02	6.	90.	<2.
6	9747	540.	.054	32.	65.	4.
7	9748	13500.	1.35	6.	42.	<2.
8	9749	285.	.028	12.	65.	<2.
9	9750	20000.	2.0 %	14.	70.	<2.
10	9751	300.		6.	70.	<2.

Sample

ITEM	SAMPLE NO.	Bi (ppm)	Co (ppm)	Ni (ppm)	Cd (ppm)
1	9742	<.1	6.	6.	<.1
2	9743	<.1	8.	12.	<.1
3	9744	<.1	8.	16.	<.1
4	9745	<.1	8.	10.	<.1
5	9746	<.1	8.	16.	<.1
6	9747	<.1.	8.	8.	<.1
7	9748	<.1	8.	8.	<.1
8	9749	<.1	8.	12.	<.1
9	9750	<.1	12.	10.	<.1
10	9751	<.1	8.	12.	<.1

SKYLINE LABS, INC.
1775 W. Sahuaro Dr. • P.O. Box 50106
Tucson, Arizona 85703
(602) 622-4836

JOB NO. TEO 3043
September 13, 1990

ITEM	SAMPLE NO.	Te (ppm)	Se (ppm)	Tl (ppm)	W (ppm)
1	9742	.3	.1	<.5	<2.
2	9743	.2	9.5	<.5	<2.
3	9744	<.1	.2	<.5	4.
4	9745	<.1	3.5	<.5	<2.
5	9746	<.1	<.1	<.5	<2.
6	9747	.1	7.5	<.5	<2.
7	9748	.2	.2	<.5	<2.
8	9749	<.1	<.1	<.5	<2.
9	9750	.1	.4	<.5	10.
10	9751	<.1	<.1	<.5	6.

William L. Lehmbeck
Manager

UNITED STATES
DEPARTMENT OF THE INTERIOR
GEOLOGICAL SURVEY

WATERMAN PEAK QUADRANGLE
ARIZONA-PIMA CO.
7.5 MINUTE SERIES (TOPOGRAPHIC)

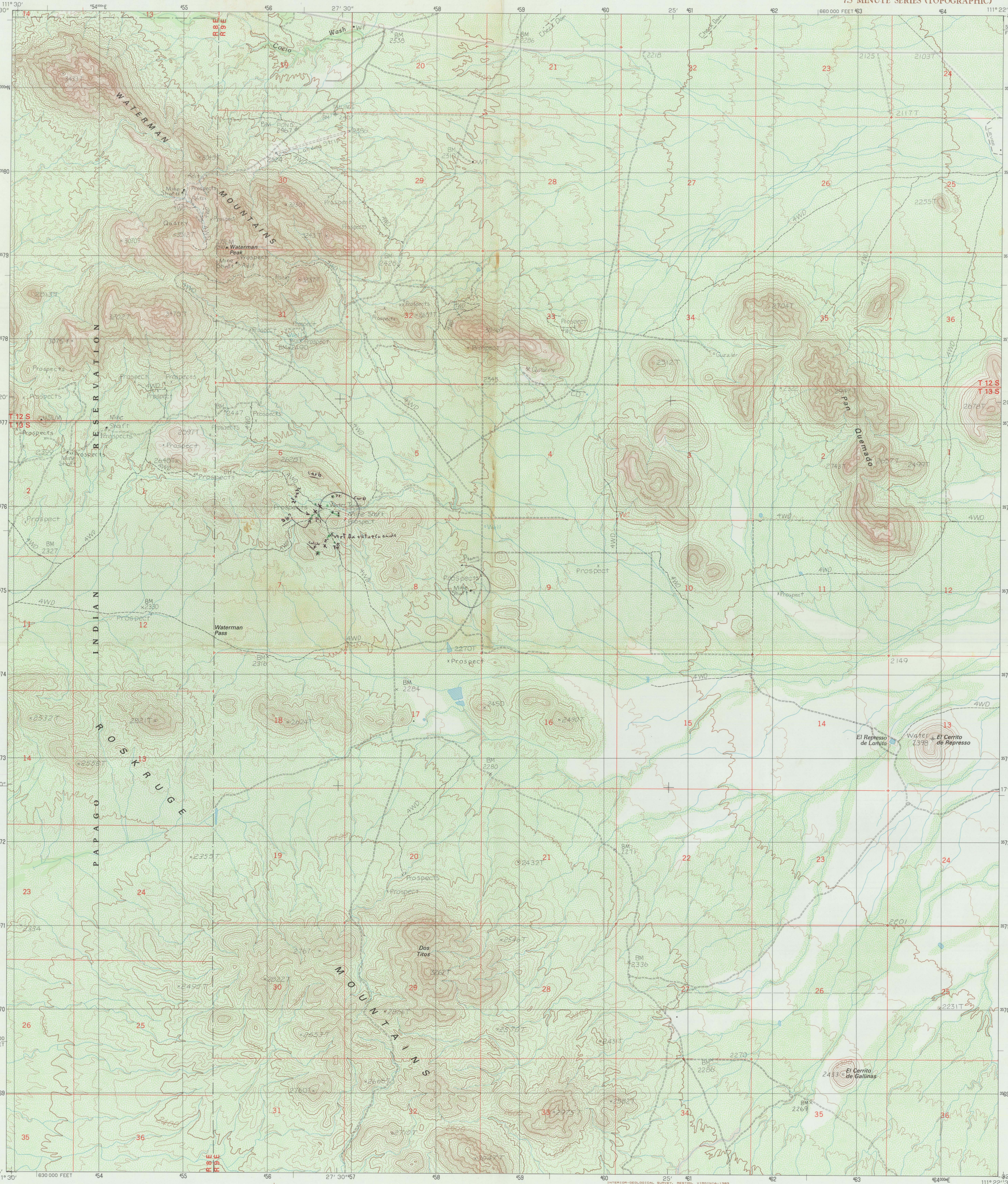

Tucson's Map & Flag Center
WATERMAN PEAK 7.5
2.85

PRODUCED BY THE UNITED STATES GEOLOGICAL SURVEY
CONTROL BY . . . . . USGS, NOS/NOAA
COMPILED FROM AERIAL PHOTOGRAPHS TAKEN 1958
PLANETABLE SURVEYS 1959
LIMITED REVISION FROM AERIAL PHOTOGRAPHS TAKEN 1984
FIELD CHECKED . . . . . 1985 MAP EDITED 1989
PROJECTION . . . . . TRANSVERSE MERCATOR
GRID: 1000-METER UNIVERSAL TRANSVERSE MERCATOR . . . . . ZONE 12
10,000-FOOT STATE GRID TICKS . . . . . ARIZONA, CENTRAL ZONE
UTM GRID DECLINATION . . . . . 0°14' WEST
1989 MAGNETIC NORTH DECLINATION . . . . . 12° EAST
VERTICAL DATUM . . . . . NATIONAL GEODETIC VERTICAL DATUM OF 1929
HORIZONTAL DATUM . . . . . 1927 NORTH AMERICAN DATUM

To place on the predicted North American Datum of 1983, move the projection lines as shown by dashed corner ticks (5 meters south and 63 meters east)

There may be private inholdings within the boundaries of any Federal and State Reservations shown on this map

Where omitted, land lines have not been established

Public Land Survey System is shown as published in 1959 and verified or supplemented in 1985

NORTH

PROVISIONAL MAP
Produced from original manuscript drawings. Information shown as of date of field check. T

SCALE 1:24 000

KILOMETERS 1 .5 0 1 2
METERS 1000 0 1000 2000
MILES 1 .5 0 1
FEET 1000 0 1000 2000 3000 4000 5000 6000 7000 8000 9000 10000

CONTOUR INTERVAL 20 FEET

To convert feet to meters multiply by .3048
To convert meters to feet multiply by 3.2808

THIS MAP COMPLIES WITH NATIONAL MAP ACCURACY STANDARDS
FOR SALE BY U.S. GEOLOGICAL SURVEY, DENVER, COLORADO 80225
OR RESTON, VIRGINIA 22092

ARIZONA

QUADRANGLE LOCATION

1	2	3
4		5
6	7	8

1 Silver Bell West
2 Silver Bell East
3 West of Marana
4 Kohl Kohl Hill
5 West of Avra
6 San Ignacio Ranch
7 La Tortuga Butte
8 Cocoraque Butte

ADJOINING 7.5' QUADRANGLE NAMES

ROAD LEGEND

Improved Road . . . . . .
Unimproved Road . . . . . .
Trail . . . . . .

Interstate Route U.S. Route State Route

WATERMAN PEAK, ARIZONA
PROVISIONAL EDITION 1989

32111-C4-TF-024

TO: Randy Moore
FROM: Nick Barr
DATE: October 6, 1993
SUBJECT: Quarterly Report - September, 1993

SUMMARY

COPPER GENERATIVE: Ord Mountain, San Bernadino County, CA - Following purchase of drilling data it was determined that depth of oxidation was shallow and that this drilling had tested areas of cover considered most prospective with negative results. Further work is not planned.

Washington Camp-Duquesne Mining District, Santa Cruz County, AZ - Study of extensive past exploration data focused on the potential for both oxide copper and high-grade gold, silver, lead, zinc skarn-type mineralization. It was concluded that depth of oxidation is very shallow and high-grade sulfide mineralization is too erratically distributed to be economic.

Penny and Squabble Prospects, Pinal County, AZ - Chrysocolla mineralization hosted in structures within broad areas of hematitic tectonic breccias was evaluated during the month. The system was found to be too narrow and discontinuous to warrant additional work.

Piedmont Mine, Yavapai County, AZ - Results of additional core logging on this property returned negative results. No further work is planned.

Anan Property, Lincoln County, NM - Field evaluation of this prospective copper-gold porphyry target identified interesting exposures of intensely acid leached, silicified breccia. Limited drilling data and one shallow prospect suggest significant oxide copper mineralization at shallow depth. Interesting geophysical anomalies are also in evidence. Study of this property is continuing. A preliminary feasibility study of mining in this district has been initiated.

GOLD GENERATIVE: Iron Blossom Mountain, Eureka County, NV - Attempts to trace the source of silt values up to 30 ppb and rock chips up to 222 ppb Au

operations was never successful. The potential for any significant oxide copper mineralization appears low as the depth of oxidation most often does not exceed several feet. Further work on this property is not anticipated.

Penny and Squabble Prospects, Silver Bell Mining District, Pinal County, AZ - Ninety-six contiguous lode claims located at the south end of the Silver Bell Mining District host surface cuts and several shafts exposing chrysocolla mineralization. Evaluation of this property during September identified generally extensive exposures of hematitic breccias composed of chloritic and siliceous schists and conspicuous red mudstones. These breccias are interpreted as being tectonically formed and lie adjacent to bluff forming, mostly fresh carbonates. The widespread hematitic coloration of the breccias and breccia matrix appears related to the mixing of the schistose clasts with the iron-rich mudstones.

Oxide copper mineralization is exposed in several high angle discontinuous structures measuring from 5 to locally 25 feet in width and over strike lengths of 500 to 800 feet. Three shafts from 100 to 200 feet in depth expose two widely separated structures and appear to have produced small quantities of chrysocolla mineralization grading from 1 to 3% Cu. Mineralization may be related to an underlying quartz monzonite intrusive which is restricted to one isolated exposure on the property.

Due to the restricted nature of mineralization, the exploration potential of this property is considered low. Additional work is not planned.

Piedmont Mine, Yavapai County, AZ - Additional evaluation of this property in September included logging of one 150' angle core hole reported to have tested the best zone of mineralization on the property. This work was a continuation of efforts to determine the validity of a drill intercept reported to have returned 300 feet of .6% Cu.

Results of this core logging show oxide copper mineralization confined to one 20-foot wide vein selvage zone grading .1 to .4% Cu. The remainder of the core lacks any notable mineralization. Reports of significant oxide copper mineralization are considered untrustworthy and further work is not warranted.

Anan Property, Nogal-Bonito Mining District, Lincoln County, NM - This property, presented to Cambior as a prospective Cu-Au porphyry target lies within the north trending Lincoln County porphyry belt. The district has produced 1.1 million ounces of Au and reports present resources of 1.6 million ounces. The Great Western deposit, 4.9 km southwest of the Anan has a 190,000 ounce reserve hosted by an epithermal breccia system.

The Anan property consists of 19 claims in steep, pine covered terrain underlain by a Tertiary age syenite stock bounded by andesite and trachyte. Hydrothermal alteration is extensive on the