CONTACT INFORMATION
Mining Records Curator
Arizona Geological Survey
3550 N. Central Ave, 2nd floor
Phoenix, AZ, 85012
602-771-1601
http://www.azgs.az.gov
inquiries@azgs.az.gov

The following file is part of the Cambior Exploration USA Inc. records

ACCESS STATEMENT

These digitized collections are accessible for purposes of education and research. We have indicated what we know about copyright and rights of privacy, publicity, or trademark. Due to the nature of archival collections, we are not always able to identify this information. We are eager to hear from any rights owners, so that we may obtain accurate information. Upon request, we will remove material from public view while we address a rights issue.

CONSTRAINTS STATEMENT

The Arizona Geological Survey does not claim to control all rights for all materials in its collection. These rights include, but are not limited to: copyright, privacy rights, and cultural protection rights. The User hereby assumes all responsibility for obtaining any rights to use the material in excess of "fair use."

The Survey makes no intellectual property claims to the products created by individual authors in the manuscript collections, except when the author deeded those rights to the Survey or when those authors were employed by the State of Arizona and created intellectual products as a function of their official duties. The Survey does maintain property rights to the physical and digital representations of the works.

QUALITY STATEMENT

The Arizona Geological Survey is not responsible for the accuracy of the records, information, or opinions that may be contained in the files. The Survey collects, catalogs, and archives data on mineral properties regardless of its views of the veracity or accuracy of those data.

Clementine Prop. 1/7/85

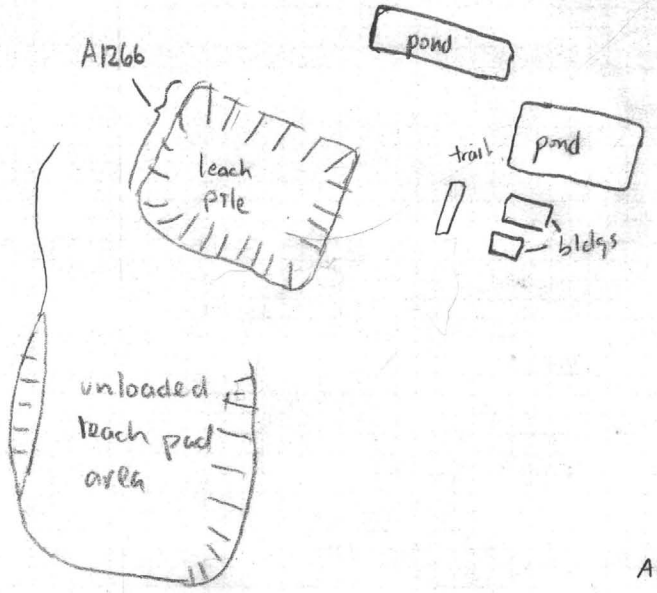

Scale: 1" ~ 200'

Conclusion: looks like scam!

A1265 - select smpl. of qtz + cal. vein stuff from S. pit exposures - prob. represents less than 5 - 10% of total area

.305 opt Au

A1266 - rep grab of leach pile - collect NW slope - could have had cyanide on it. pile is run-of-mine, blocks to 3'x3'. looks representative of pits, ~ 5% or less mineralized qtz-cal. vn

.011 opt Au

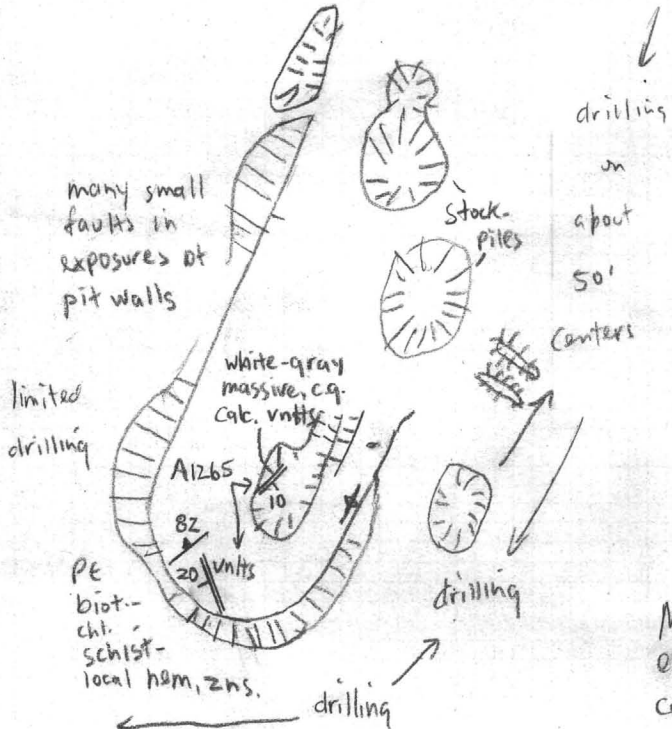

vnlts are up to 12" thk, sheeted zones exposed in S. wall, w/ ~ 1,2 vnts / ft, white vuggy qtz w/ up to 50% Mn-calc., epithermal textures.

old shaft

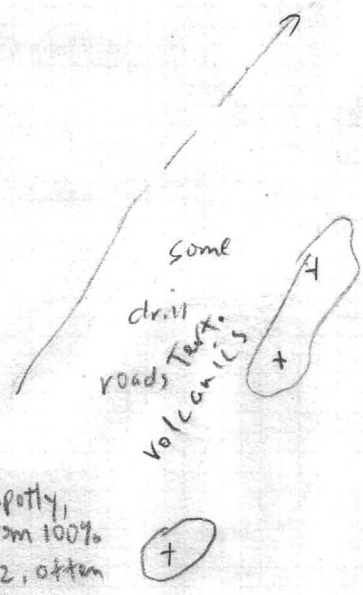

Mineraliz. quite spotty, erratic, varies from 100% calc. to 100% qtz, often massive, often banded w/ earlier qtz. no sulfides, very small FeOx, no CuOx

~~Bruce north~~

Clementine - 99th ave. N. from Sun City
Left on Joe Weeks rd,
past mail go straight
under flume, follow left rd,
to C.A.P. canal, go N., are on
Mystic, go left to Clementine
follow rd parallel to canal, follow
signs

.06 ave. grade.

~~Need Hieroglyphic Mtns SW Quad~~
Need Boldy Mtns 7½ Quad

in ~~Alt~~ center of Sec. 10, T5NR1W
United Mining - Clementine
(602) 268 - 9657
948 - 7823

1/7/85

Orogrande Mine - very thick file - if interested, should look over, ~~the~~ lots of old repts, many by Colvocoresses
prep. now held by McFarland & Hullinger & Global Energy
Mr. J.D. Ingram, V.P., Global Energy Ltd.
6005 S. Palomino Rd., Tucson, AZ (602) 883-7556
- says drilled lots of holes, 150-200' deep
- thesis at CSU by Mary Post
- ore assoc. w/ MnOx, FeOx

rept. of Carlton Bray, Texas, 9/15/32
635,000 Tons @ $3,175,000 to 300' level
add 340,000 tons @ 1,700,000 to 400' level
ore bodies on Copperhead and Frenchman claim

Pilgrim Mine - not too much - engineers rept by AZ Bur.
, Elgin Holt, 5/8/41 - some old repts.

Clementine Prop. - owned by United Mining - Carl Tripalin and Robert Hicks - Phoenix Area
- property is in center of Sec. 10, NE of White Peak Mine
- file has lots of press crap on Copper Lake
- Copper Lake rept in Ann rept.
Proven. 1,110,272 + .052 Au
Probable 5,520,000 + .055
Possible 17,700,000 + .050
no geology, etc in file

Papago - only Tenney's published account

Story Mine - Per U.S.F.S., 7/31/85 - TG and Freeport planning exploration drilling on claims at Story Mine. Planning to use helicopter rig.