CONTACT INFORMATION
Mining Records Curator
Arizona Geological Survey
3550 N. Central Ave, 2nd floor
Phoenix, AZ, 85012
602-771-1601
http://www.azgs.az.gov
inquiries@azgs.az.gov

The following file is part of the Cambior Exploration USA Inc. records

ACCESS STATEMENT

These digitized collections are accessible for purposes of education and research. We have indicated what we know about copyright and rights of privacy, publicity, or trademark. Due to the nature of archival collections, we are not always able to identify this information. We are eager to hear from any rights owners, so that we may obtain accurate information. Upon request, we will remove material from public view while we address a rights issue.

CONSTRAINTS STATEMENT

The Arizona Geological Survey does not claim to control all rights for all materials in its collection. These rights include, but are not limited to: copyright, privacy rights, and cultural protection rights. The User hereby assumes all responsibility for obtaining any rights to use the material in excess of "fair use."

The Survey makes no intellectual property claims to the products created by individual authors in the manuscript collections, except when the author deeded those rights to the Survey or when those authors were employed by the State of Arizona and created intellectual products as a function of their official duties. The Survey does maintain property rights to the physical and digital representations of the works.

QUALITY STATEMENT

The Arizona Geological Survey is not responsible for the accuracy of the records, information, or opinions that may be contained in the files. The Survey collects, catalogs, and archives data on mineral properties regardless of its views of the veracity or accuracy of those data.

284 claims

Patch $1,000,000 over 5yr 3/4M spent 2½ yrs in to term

$30,000/yr

Pay Maintaince

70/30 w/ Cyprus for maintaine

70/30 6,000/yr + 300/mo wells

Holding ~60K/yr

~4000' from Indian

Drill indicates 100 & 150' influence 500K oz indicated

Zo cut to 202 ft

4 north plunging shoots.

Holes to north - Carbonates gone.

Thicker Carbonate better Au isoclinal folding producing thick

Copper Stone Flt in Carbonate better host than Latite.

Blast holes in pit high grade Zones @ shoots up to 602 ft.

30-35° Dip on Plane

RQD - 25% Dillution cut & fill

Met tests for leach?

Shoots to N.

IP - Mag Targets

Gary Eastern

Liabilities. Pit etc Not known at this time.
Rec. Approved
BLM signed off on Reclamation.

Infrastructure here
Mill gone

UG low Copper in ore ~ 500 ppb (?)
OP high Cu

Grades to N good multi-oz
High-grade @ certain depth.

- Blast hole data in Hard copy. Available Digital

Spec. Pervasive.
Cu Ox dec w/ depth.
Overall Cyprus Copper ??
Royal Oak only visual copper checks.

Copper Stone Structure Deep 100-500 ppm.
Some sections w/ shallow Cu assays of .1-.5%
Cyprus note 90' @ 1% Cu.

- Non dilluted true width last Runs ~19' TW.
25% dilution needs to be added.

Long Section Assays hole 273 South Zone

X-Sections Good Discription on drill logs.

400 yards to move to open Decline

Copper Peak some holes

Top of detachment.

1 mi Area of interest

Gross production	Rasality
1%	@ < 350.00
2	350-401
3	401-451
4	451-500
5	501-550
6	+ 551

$78,000 Bond on power line

$200,000 yr 1

$1,000,000 over 5 yr

mineralization 3600' long

4 shoots 2 holes between shoots w/ same grade.

R.C. Holes sampling a question

Footwall S.F. Hole. deep intersection ~800' below pit.

Kowall
Chuck ~~Cowall~~. Borrallis Trent to Sweetwater

4 miles NW of us.

Sec 21, 21 7N 27E

Sinter Vol alt.

Drilling 83-85 Hecla FMC etc.

Sinter 3000' long.

Between Ruff Creek & Borcolas.

Placer Drilled along Ruff Creek.

Homestake staked Elbow area last Fall.

Sweetwater Mts SW Flank Staked Homestaked.

Golconda → 20 MT @ .025 Au

Diatreem Basin 105 holes.

Assays to 50z ~~[illegible]~~

Info Package

Holiday Lodge: 945-3316

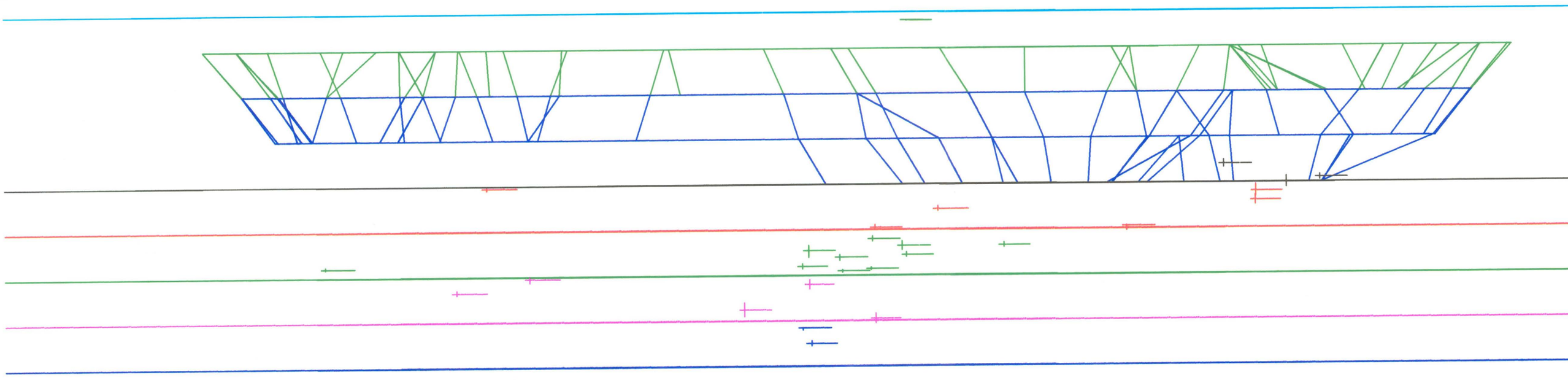

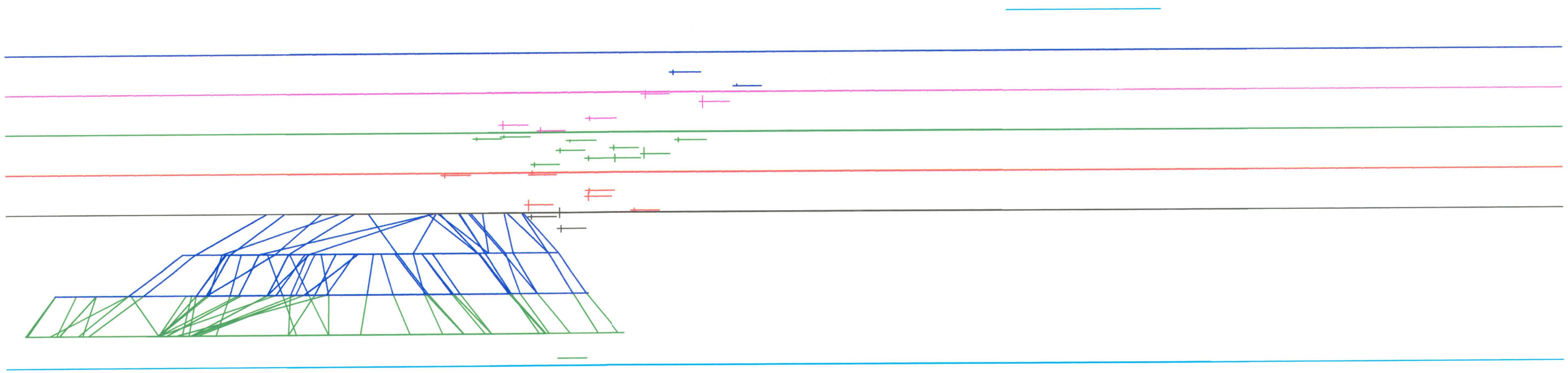

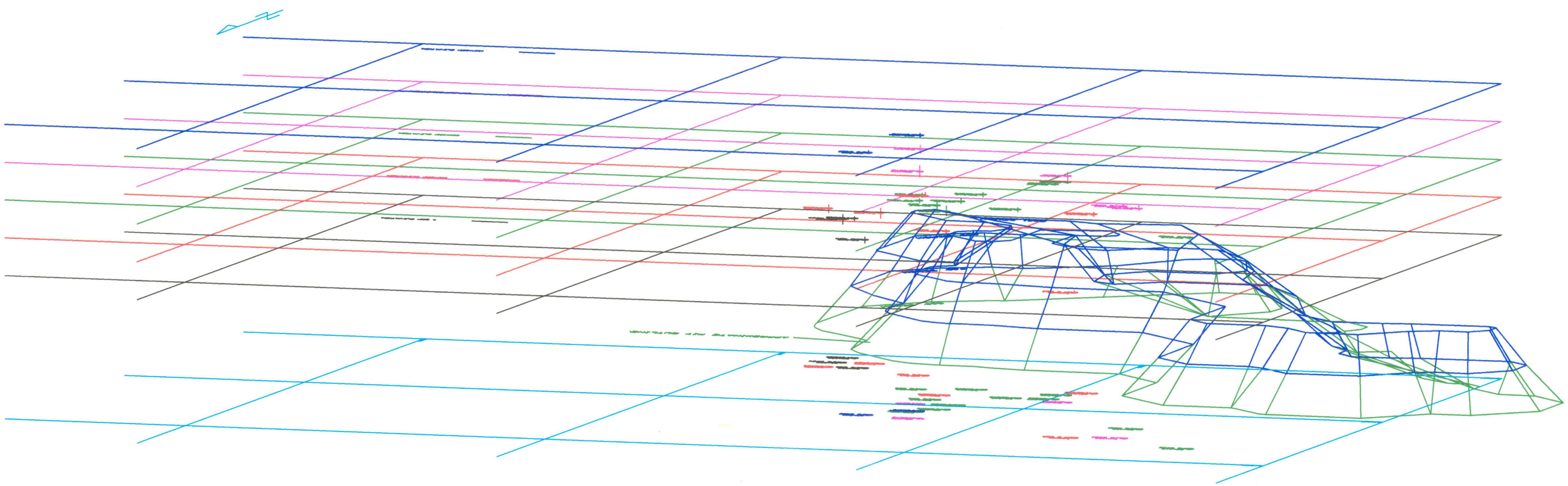

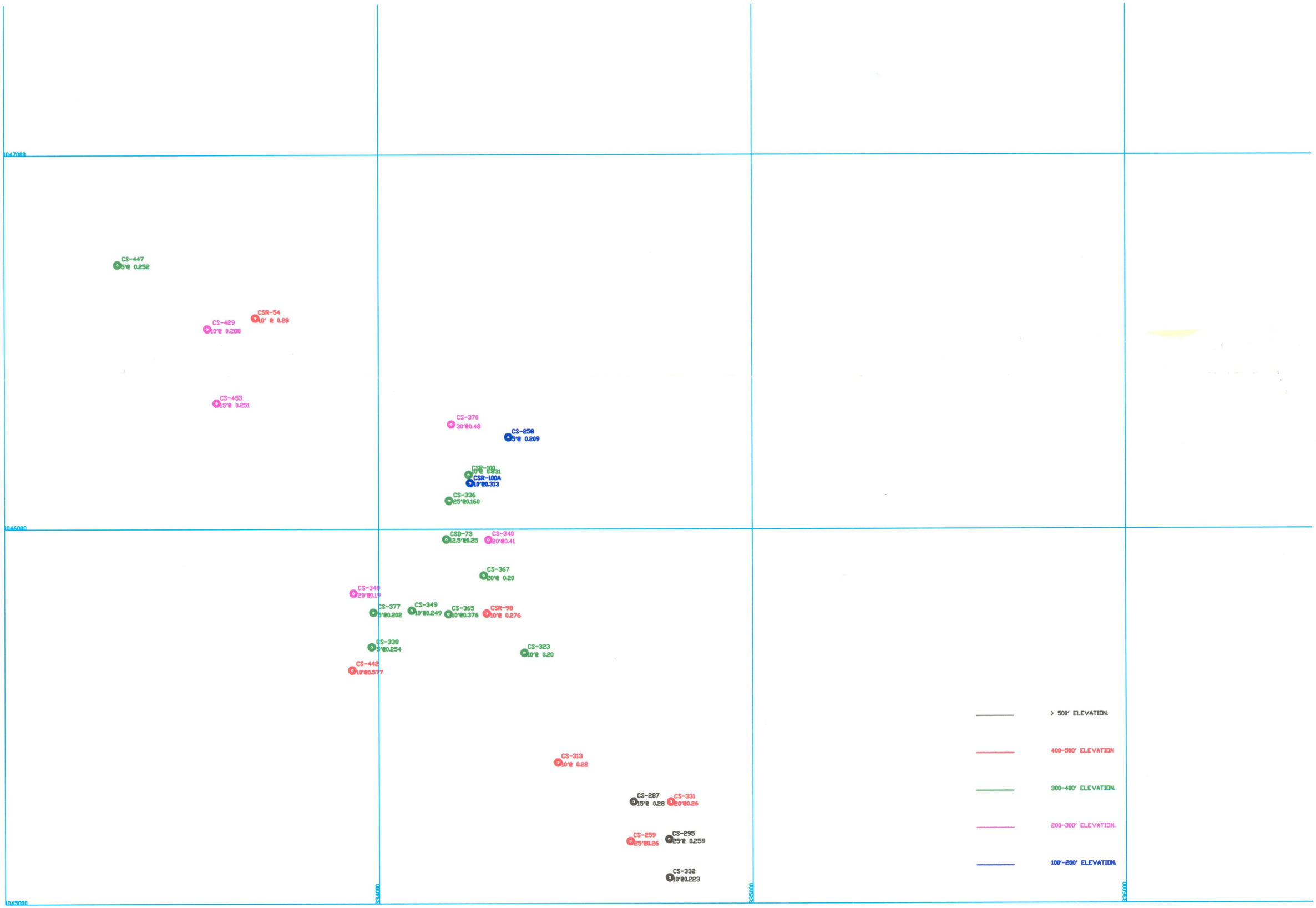
1047000
1046000
1045000
334000
335000
336000
CS-447
5"@ 0.252
CSR-54
10" @ 0.28
CS-429
10"@ 0.288
CS-453
15"@ 0.251
CS-370
30"@0.48
CS-258
5"@ 0.209
CSR-100
10"@ 0.231
CSR-100A
10"@0.313
CS-336
25"@0.160
CSD-73
12.5"@0.25
CS-340
20"@0.41
CS-367
20"@ 0.20
CS-348
20"@0.19
CS-377
5"@0.202
CS-349
10"@0.249
CS-365
10"@0.376
CSR-98
10"@ 0.276
CS-338
5"@0.254
CS-323
10"@ 0.20
CS-448
10"@0.577
CS-313
10"@ 0.22
CS-287
15"@ 0.28
CS-331
20"@0.26
CS-259
25"@0.26
CS-295
25"@ 0.259
CS-332
10"@0.223
> 500' ELEVATION.
400-500' ELEVATION
300-400' ELEVATION.
200-300' ELEVATION.
100'-200' ELEVATION.