CONTACT INFORMATION
Mining Records Curator
Arizona Geological Survey
3550 N. Central Ave, 2nd floor
Phoenix, AZ, 85012
602-771-1601
http://www.azgs.az.gov
inquiries@azgs.az.gov

The following file is part of the Cambior Exploration USA Inc. records

ACCESS STATEMENT

These digitized collections are accessible for purposes of education and research. We have indicated what we know about copyright and rights of privacy, publicity, or trademark. Due to the nature of archival collections, we are not always able to identify this information. We are eager to hear from any rights owners, so that we may obtain accurate information. Upon request, we will remove material from public view while we address a rights issue.

CONSTRAINTS STATEMENT

The Arizona Geological Survey does not claim to control all rights for all materials in its collection. These rights include, but are not limited to: copyright, privacy rights, and cultural protection rights. The User hereby assumes all responsibility for obtaining any rights to use the material in excess of "fair use."

The Survey makes no intellectual property claims to the products created by individual authors in the manuscript collections, except when the author deeded those rights to the Survey or when those authors were employed by the State of Arizona and created intellectual products as a function of their official duties. The Survey does maintain property rights to the physical and digital representations of the works.

QUALITY STATEMENT

The Arizona Geological Survey is not responsible for the accuracy of the records, information, or opinions that may be contained in the files. The Survey collects, catalogs, and archives data on mineral properties regardless of its views of the veracity or accuracy of those data.

BOUSE, ARIZONA COPPER-GOLD PROSPECT

Location:

The prospect is located in La Paz county, Arizona, about four miles WNW of the town of Bouse. Excellent access exists throughout.

T 7N R17 W Sec 6,7

Land Status:

A total of 57 unpatented claims and 15 patented claims are available for lease.

Ownership:

Desert Pacific Exploration
12475 Overbrook Drive
Reno, Nevada 89511
Tel (702) 853-7015
Fax (702) 853-7014

History

The Bouse property has been explored since the late nineteen hundreds. Production from the district totals 5000 ounces of gold, 350,000 pounds of copper, 7000 ounces of silver and small amounts of lead and zinc. Several exploration groups have conducted exploration efforts on and around parts of the property. These companies are listed below along with known drilling footages.

♦ Plomosa Copper Co	1949	1 DH for 779'
♦ Loma Grande Mining Co	1960	Open Pit mining
♦ Simplot	1963-64	2 DH's for 1000'
♦ Inspiration	1980	Unknown
♦ Fischer-Watt	1981	FW 1 for 405'
♦ Tenneco	1983-84	LB 1-24 for a total of 6005'
♦ US Borax	1988-89	B 1-18 for a total of 8790'
♦ Homestake	1988-91	BR 1-54 for a total of 20,200'
♦ Kerr-McGee	1989-90	Unknown

Geology and Structure

Low and high angle fault zones trending east-west and northwest appear to control mineralization. The structures cut both PreCambrian and Tertiary rocks. PreCambrian granite is stockworked with bleached and iron stained fractures in the above mentioned directions. Arkosic sandstones of Tertiary age appear to be mineralized both along high angle structures trending east-west and as bedding replacements away from these structures. Doming caused by emplacement of a Tertiary age intrusive may have tilted Tertiary sediments and exposed PreCambrian(?) basement rocks. This event may also be responsible for some of the copper-gold mineralization found in the PreCambrian granite.

Please file

Bouse Prospect

La Paz Co, Az

Thanks, Larry

Mineralization

During the last ten years piecemeal gold exploration efforts have been conducted in the region. Analysis of company data and University of Arizona theses indicate that this is a large altered system mineralized with copper and gold. Gold mineralization occurs within a Tertiary arkose. PreCambrian granite and along a chloritic breccia zone. Some of the evidence for this is shown on the attached elemental zoning cartoon and appended drill hole summary. A molybdenum core (>50 ppm) is surrounded by a generally northeast trending copper-gold zone where many samples average greater than 0.1 % copper and 0.15 ppm gold. Drilling has recognized a corridor of mineralization trending WNW for over 5000' in length. This drilling has indicated a resource of 1,000,000 tons using a .02 opt gold cutoff and is open to the east, west and down dip. Metallurgical tests performed on the drill cuttings showed good recoveries from the resource area and indicated surface depletion with possible enrichment at depth.

Targets

The Bouse property has several target areas outlined below. These areas are either direct targets related to past drilling or associated with structural intercepts and historic digs which are known to have produced some gold in the past. Other targets will probably be developed with further geologic mapping and grid sampling of the property.

- Area 1 covers the known resource and lies mostly on the patented claims. Arkosic sediments are the host for the gold in this area. Drilling west of BR 20 and east of BR 7. In-fill drilling between BR 7, 12, and 20 should increase the tonnage of the resource area. The dimensions cover about 2500' X 500'.

- Area 2 projects east of the resource area and includes BR 5 and the old open pit, vat leach mine area. A possible bulk tonnage, low grade gold deposit is suggested by the stockwork fracture pattern in the PreCambrian granite. Persistent low gold values on surface and in nearby drill holes suggest a large area of potential mineralization. The dimensions of the area are about 1500' X 2000'

- Area 3 includes the Little Butte mine and Little Butte. The Little Butte mine sits at the intersection of NW and E-W trending structures. The mine has produced about half of the gold and copper from the district. The mine itself is hosted within a chloritic breccia zone while ore grade mineralization occurs in arkosic sediments from nearby drilling. Surface gold values have been obtained from both of the above mentioned zones. Dimension of the zone is roughly 1500' X 1000'.

- Area 4 covers the Arrastre mine where gold was mined from WSW trending shear zones and NW trending faults in PreCambrian granite and Tertiary sediments. Further mapping and sampling is needed to evaluate this area. Dimensions are roughly 1200' X 600'.

- Area 5 includes the Scotchman mine where a series of quartz-calcite-barite veins trend WNW for about 500' and average 50' wide. The host is a dacitic volcanic rock. Gold, copper and silver values have been obtained from outcrops.

Other targets exist from the surface sampling but are poorly understood and need more work. A conceptual target for the district that would encompass all the mineralization would be a Tertiary intrusive at depth that has pervasively mineralized the complexly faulted basement rocks and selectively mineralized Tertiary tuffaceous sediments along E-W trending major structural zones which remained active for an extended time peroid. Porphyry type peripheral mineralization is represented by the Scotchman, Dutchman and Old Maid mines on the west and south sides. An analougus system is postulated to be the Grasberg deposit. Instead of magnetite, hematite is represented as the main alteration mineral.

H. Duerr 11/96

COPPER AND GOLD RESULTS ARIZONA COPPER-GOLD PROJECT

Drill Hole	Depth(ft)	Interval(ft)	+.05% Cu	Au opt
B1	0-130	130	.06	
	10-15	5		.015
	55-60	5		.01
B2	300-390	90	.07	
	450-500	50	.08	
B3	160-270	110	.13	
B4	no significant values			
B11	110-260	150	.08	
	380-410	30		.017
B12-B15	no significant values			
B16	120-270	150	.12	
	445-455	10		.017
B17	270-305	35	.05	
B18	180-430	250	.09	
	375-385	10		.024
BR1	40-45	5		.042
	105-130	25		.020
	135-140	5		.019
BR2	230-235	5		.048
	240-245	5		.029
BR3	165-170	5		.011
	185-190	5		.015
	200-205	5		.039
	245-250	5		.025
	290-295	5		.027
BR4	no significant values			

Drill Hole	Depth(ft)	Interval(ft)	+.05% Cu	Au opt

BR5	0-305	305	.25	
	80-100	20		.011
	205-295	90		.034
BR6	40-45	5		.026
	95-100	5		.095
	120-125	5		.013
BR7	0-80	80	.17	
	20-25	5		.046
	35-40	5		.015
	55-60	5		.017
	90-95	5		.017
	100-120	20		.02
	120-220	100	.19	
	200-220	20		.15
	420-440	20	.06	
BR8-10	no significant values			
BR11	40-45	5		.040
BR12	165-195	30		.073
	310-335	25		.047
BR13-14	no significant values			
BR15	200-220	20		.010
BR16	0-40	40	.12	
	230-240	10		.021
	310-340	30		.066
	320-340	20	.07	
	350-360	10		.017
	420-460	40	.08	
BR17	240-250	10		.010
	260-280	20		.013
BR18	160-180	20		.012
BR19	20-60	40	.07	
	80-150	70		.127
Drill Hole	Depth(ft)	Interval(ft)	+.05% Cu	Au opt
BR20	60-180	120	.12	
	100-120	20		.012

	430-460	30		.055
BR21-26	no significant values			
BR27	60-180	120	.12	
	200-210	10		.098
	270-280	10		.048
BR28	60-100	40	.11	
	80-100	20		.013
	140-160	20		.013
	180-190	10		.012
BR29	nosignificant values			
BR30	0-20	20	.06	
	60-140	80	.12	
	440-460	20		.014
BR31-33	no significant values			
BR34	90-110	20		.024
BR35	30-40	10	.07	
	100-170	70	.10	
	280-290	10	.08	
BR36-37	no significant values			
BR38	100-140	40		.014
BR39	10-20	10		.01
	130-140	10		.018
	140-180	40	.11	
	200-210	10		.016
	220-260	40	.09	
	310-330	20		.021
	350-360	10		.021
BR40	220-240	20		.014

Drill Hole	Depth(ft)	Interval(ft)	+.05% Cu	Au opt
BR41-45	no significant values			
BR46	440-460	20		.011

BR47	no significant values			
BR48	0-20	20		.012
	200-220	20		.031
	260-280	20		.010
BR49-50	no significant values			
BR51	180-200	20	.66	
	220-240	20	.06	
	460-600	140	.09	
BR52	no significant values			
BR53	160-180	20		.014
BR54	140-160	20		.010
Fischer Watt	100-105	5		.023
	180-185	5		.013
	195-205	10		.014
	225-230	5		.012
	245-250	5		.011
	255-260	5		.015
	270-290	20		.023
LB1	no significant values			
LB3	210-220	10		.021
	235-245	10		.024
LB7,10,12 and 13 no significant values				
LB14	10-15	5		.012
	175-185	10		.067
	235-245	10		.037
LB15	215-230	15		.032
Drill Hole	Depth(ft)	Interval(ft)	+.05% Cu	Au opt
LB16	0-20	20		.015
LB17	no significant values			
LB18	175-180	5		.017
LB19	90-115	25		.022

	135-140	5	.011
	210-215	5	.011
	225-255	30	.071
	280-285	5	.026
LB20	25-30	5	.011
	280-300	20	.032
LB21	15-20	5	.010
	150-165	15	.023
	170-175	5	.017
LB22	no significant values		
LB23	275-290	15	.025
LB24	no significant values		

Only part of the holes have been assayed for copper.

BY ..... DATE ..... SUBJECT ..... SHEET NO. ..... OF X

CHKD. BY ..... DATE ..... JOB NO. .....

Monsen Engineering

PPB Au

O = Dump(s)

> 300 PPb

>100 < 300 PPb

	40	30	15				
10	Tr	110	Tr	10	Tr		
95	1170	10	Tr	Tr	15	Tr	Tr
10	30	325 OC	430 neg OC	30	10	Tr	Tr
55	115	475 OC	150 OC	20		65	10
	Tr	45	55	665	20	5	Tr
			20	335	35	10	55
			25	15	Tr	Tr	Tr
			Tr	Tr	55	15	10
			Tr	Tr	10	25	55
			155	20	20	5	Tr
	25	Tr	Tr				
		5	140				
	Tr	30	20				
	25	8570	30				
	430	35	Tr				

BY ..... DATE ..... SUBJECT ..... SHEET NO. ..... OF .....

CHKD. BY ..... DATE ..... JOB NO. .....

Monsen Engineering

ppM Cu

○ = Dump(s)

39

91 19 694 34

70 187 30 1020 33 37

45 183 45 52 31 23

89 4220 97 248 141

64 >10000 119 94 29

53 434 57 57 448

30 43 28 26 42

22 23 188 41 113

31 28 56 36 1515

544 65 121 21 32

119 50 22

181 39

238 142 108

50 1010 102

71 41 116

> .1%

> .04 < .1%

> .01% < .04%

Chemex Labs Ltd.

Analytical Chemists * Geochemists * Registered Assayers

212 Brooksbank Ave., North Vancouver
British Columbia, Canada V7J 2C1
PHONE: 604-984-0221 FAX: 604-984-0218

To: NEVADA STAR RESOURCE CORP. *

204 - 15225 THRIFT AVE.
WHITE ROCK, BC
V4B 2K9

Project :
Comments: CC: Monty Moore CC: Stu Havenstrite

Page Number 1-B
Total Pages 1
Certificate Date 30-OCT-95
Invoice No. I-9531826
P.O. Number :
Account :

CERTIFICATE OF ANALYSIS A9531826

SAMPLE DESCRIPTION	PREP CODE		Mo ppm	Na %	Ni ppm	P ppm	Pb ppm	Sb ppm	Sc ppm	Sr ppm	Ti %	Tl ppm	U ppm	V ppm	W ppm	Zn ppm
SRH-B6	205	226	28	0.02	10	360	4	2	2	1240	< 0.01	< 10	< 10	45	< 10	28
SRH-B7	205	226	6	0.02	34	970	6	< 2	12	61	0.07	< 10	< 10	99	< 10	32
B-D10	205	226	10	0.01	4	290	4	< 2	1	196	< 0.01	< 10	< 10	14	< 10	22
B-C10	205	226	2	0.01	6	490	4	< 2	3	188	0.02	< 10	< 10	63	< 10	22
B-H7	205	226	6	0.01	19	640	16	< 2	6	82	0.02	< 10	< 10	50	10	28
B-H8	205	226	1	0.01	11	270	2	< 2	4	154	0.02	< 10	< 10	34	< 10	34
B-H9	205	226	1	0.02	5	270	4	< 2	1	150	< 0.01	< 10	< 10	13	< 10	20
B-J5	205	226	15	0.01	25	680	4	2	3	38	< 0.01	< 10	< 10	41	< 10	36
B-J6	205	226	3	0.03	18	1000	4	< 2	5	109	0.01	< 10	< 10	47	< 10	26
B-K5	205	226	7	0.01	16	820	2	< 2	2	36	< 0.01	< 10	< 10	34	< 10	14
B-K8	205	226	1	0.01	3	130	< 2	< 2	< 1	68	< 0.01	< 10	< 10	18	< 10	10
B-L8	205	226	13	0.02	9	280	< 2	2	2	484	0.01	< 10	< 10	37	< 10	24
BA-J8	205	226	4	0.01	9	610	< 2	< 2	3	50	< 0.01	< 10	< 10	27	< 10	6

PRELIMINARY DATA ONLY

CERTIFICATION:

Chemex Labs Ltd.

Analytical Chemists * Geochemists * Registered Assayers

212 Brooksbank Ave., North Vancouver
British Columbia, Canada V7J 2C1
PHONE: 604-984-0221 FAX: 604-984-0218

To: NEVADA STAR RESOURCE CORP.

204 - 15225 THRIFT AVE.
WHITE ROCK, BC
V4B 2K9

Project :
Comments: CC: Monty Moore CC: Stu Havenstrite

Certificate Date 30-OCT-95
Invoice No. I-9531827
P.O. Number :
Account :

CERTIFICATE OF ANALYSIS A9531827

SAMPLE DESCRIPTION	PREP CODE		Mo ppm	Na %	Ni ppm	P ppm	Pb ppm	Sb ppm	Sc ppm	Sr ppm	Ti %	Tl ppm	U ppm	V ppm	W ppm	Zn ppm
B-M 08	201	202	< 1	0.01	11	400	12	2	2	85	0.03	< 10	< 10	28	< 10	42
B-N 06	201	202	< 1	0.33	13	580	14	4	3	135	0.03	< 10	< 10	44	< 10	38
BA-H 07	201	202	< 1	0.01	17	530	28	2	4	70	0.03	< 10	< 10	33	< 10	66
BA-H 08	201	202	< 1	0.01	12	530	16	4	4	58	0.01	< 10	< 10	29	< 10	50
BA-H 09	201	202	< 1	0.01	11	860	18	4	3	50	0.01	< 10	< 10	29	< 10	36
BA-J 07	201	202	< 1	0.01	16	270	14	4	3	74	0.03	< 10	< 10	34	< 10	42
BA-J 09	201	202	1	0.01	9	720	20	4	4	64	< 0.01	< 10	< 10	26	< 10	36
BA-K 07	205	226	3	0.02	9	710	8	2	2	66	< 0.01	< 10	< 10	38	< 10	12
BA-K 08	201	202	< 1	0.01	15	860	10	2	5	60	< 0.01	< 10	< 10	33	< 10	48
BA-K 09	201	202	< 1	0.01	9	860	8	2	3	76	< 0.01	< 10	< 10	28	< 10	32
BA-L 08	201	202	< 1	0.01	10	820	12	2	4	62	< 0.01	< 10	< 10	28	< 10	44
BA-L 09	201	202	< 1	0.01	10	700	4	4	4	69	0.01	< 10	< 10	26	< 10	46
BA-M 07	201	202	1	0.01	11	1520	10	4	4	78	0.02	< 10	< 10	34	< 10	42
BA-M 08	201	202	< 1	0.01	12	1010	14	2	4	59	0.02	< 10	< 10	33	< 10	46
BA-M 09	201	202	2	0.01	13	1040	16	6	5	72	0.03	< 10	< 10	40	< 10	50

PRELIMINARY DATA ONLY

CERTIFICATION:_____

10/30/95 10:42AM CHEMEX LABS VAX-FAX2 PAGE 005

Chemex Labs Ltd.

Analytical Chemists * Geochemists * Registered Assayers
212 Brooksbank Ave., North Vancouver
British Columbia, Canada V7J 2C1
PHONE: 604-984-0221 FAX: 604-984-0218

To: NEVADA STAR RESOURCE CORP. *

204 - 15225 THRIFT AVE.
WHITE ROCK, BC
V4B 2K9

Project :
Comments: CC: Monty Moore CC: Stu Havenstrite

Page Number 1-B
Total Pages 2
Certificate Date 30-OCT-95
Invoice No. I-9531827
P.O. Number :
Account :

CERTIFICATE OF ANALYSIS A9531827

SAMPLE DESCRIPTION	PREP CODE		Mo ppm	Na %	Ni ppm	P ppm	Pb ppm	Sb ppm	Sc ppm	Sr ppm	Ti %	Tl ppm	U ppm	V ppm	W ppm	Zn ppm
B-C 06	201	202	1	0.01	28	690	18	6	7	69	0.02	< 10	< 10	61	< 10	54
B-C 07	201	202	1	0.01	11	1270	16	2	4	58	0.02	< 10	< 10	32	< 10	46
B-C 08	201	202	1	0.01	11	990	14	4	5	70	0.01	< 10	< 10	35	< 10	42
B-C 09	201	202	< 1	0.01	20	1000	16	4	4	55	0.03	< 10	< 10	37	< 10	50
B-C 10	201	202	< 1	0.01	15	310	14	2	3	64	0.04	< 10	< 10	32	< 10	40
B-D 06	201	202	< 1	0.01	20	380	22	< 2	5	55	0.03	< 10	< 10	38	< 10	56
B-D 07	201	202	< 1	0.01	10	1400	12	6	4	110	0.03	< 10	< 10	31	< 10	50
B-D 08	201	202	< 1	0.01	9	2310	14	2	5	49	0.02	< 10	< 10	35	< 10	58
B-D 09	201	202	< 1	0.01	12	440	12	2	2	113	0.02	< 10	< 10	31	< 10	42
B-E 06	201	202	< 1	0.01	14	810	18	2	3	33	0.04	< 10	< 10	39	< 10	48
B-E 07	201	202	< 1	0.01	11	680	14	4	3	78	0.03	< 10	< 10	31	< 10	40
B-E 08	201	202	3	0.01	11	240	20	2	3	88	0.04	< 10	< 10	34	< 10	42
B-E 09	201	202	2	0.35	16	340	14	4	4	114	0.03	< 10	< 10	40	< 10	48
B-E 10	201	202	< 1	0.13	18	560	22	4	4	149	0.04	< 10	< 10	41	< 10	54
B-F 06	201	202	< 1	0.01	9	1020	20	2	4	111	0.02	< 10	< 10	31	< 10	62
B-F 07	201	202	1	0.01	10	550	8	4	3	109	0.04	< 10	< 10	31	< 10	48
B-F 08	201	202	1	0.01	12	370	16	2	3	68	0.06	< 10	< 10	38	< 10	48
B-F 09	201	202	< 1	0.02	15	570	14	4	4	67	0.03	< 10	< 10	35	< 10	58
B-F 10	201	202	1	0.01	16	390	16	2	4	74	0.03	< 10	< 10	35	< 10	54
B-G 06	201	202	1	0.01	15	860	14	4	3	88	0.03	< 10	< 10	37	< 10	58
B-G 07	201	202	4	0.01	10	700	16	2	4	175	0.05	< 10	< 10	47	< 10	48
B-G 08	201	202	10	0.01	15	500	44	4	5	122	0.03	< 10	< 10	48	< 10	62
B-G 09	201	202	< 1	0.01	13	210	10	4	3	90	0.04	< 10	< 10	40	< 10	44
B-H 06	201	202	< 1	0.35	11	740	28	2	4	125	0.01	< 10	< 10	33	< 10	84
B-H 10	201	202	< 1	0.05	14	250	14	4	3	130	0.02	< 10	< 10	33	< 10	48
B-J 07	201	202	1	0.01	12	840	18	2	3	67	0.02	< 10	< 10	30	< 10	42
B-J 09	201	202	1	0.14	13	460	18	2	3	78	0.01	< 10	< 10	28	< 10	48
B-J 10	201	202	1	0.04	13	650	18	2	3	118	0.01	< 10	< 10	32	< 10	48
B-K 06	205	226	< 1	0.01	12	330	10	2	3	67	0.04	< 10	< 10	35	10	14
B-K 07	201	202	1	0.01	12	520	8	4	3	100	0.04	< 10	< 10	34	< 10	40
B-K 09	201	202	< 1	0.02	16	520	16	4	4	75	0.04	< 10	< 10	38	< 10	60
B-K 10	201	202	< 1	0.01	11	270	12	< 2	3	62	0.04	< 10	< 10	32	< 10	42
B-L 05	201	202	< 1	0.01	11	360	6	4	2	101	0.01	< 10	< 10	27	< 10	38
B-L 06	205	226	2	0.02	6	210	12	4	2	154	< 0.01	< 10	< 10	25	< 10	22
B-L 07	201	202	< 1	0.01	13	310	12	2	3	88	0.04	< 10	< 10	35	< 10	44
B-L 09	201	202	< 1	0.01	12	270	8	2	2	65	0.04	< 10	< 10	33	< 10	44
B-L 10	201	202	< 1	0.01	15	440	16	2	3	96	0.02	< 10	< 10	32	< 10	50
B-M 05	201	202	< 1	0.01	13	610	12	4	3	86	0.01	< 10	< 10	34	< 10	48
B-M 06	201	202	< 1	0.01	11	560	8	< 2	2	53	0.04	< 10	< 10	33	< 10	40
B-M 07	201	202	17	0.02	9	210	16	< 2	2	637	0.01	< 10	< 10	99	< 10	26

PRELIMINARY DATA ONLY

CERTIFICATION:_____

Chemex Labs Ltd.

Analytical Chemists * Geochemists * Registered Assayers

212 Brooksbank Ave., North Vancouver
British Columbia, Canada V7J 2C1
PHONE: 604-984-0221 FAX: 604-984-0218

To: NEVADA STAR RESOURCE CORP.

204 - 15225 THRIFT AVE.
WHITE ROCK, BC
V4B 2K9

Project :
Comments: CC: Monty Moore CC: Stu Havenstrite

Certificate Date30-OCT-95
Invoice No. I-9531827
P.O. Number :
Account :

CERTIFICATE OF ANALYSIS A9531827

SAMPLE DESCRIPTION	PREP CODE		Au ppb FA+AA	Ag ppm	Al %	As ppm	Ba ppm	Be ppm	Bi ppm	Ca %	Cd ppm	Co ppm	Cr ppm	Cu ppm	Fe %	Ga ppm	Hg ppm	K %	La ppm	Mg %	Mn ppm
B-C 06	201	202	155	0.4	2.28	36	980	1.0	2	3.60	< 0.5	11	52	544	5.02	< 10	< 1	0.34	20	1.21	820
B-C 07	201	202	20	< 0.2	1.63	18	230	0.5	4	3.35	< 0.5	8	20	65	2.75	< 10	< 1	0.38	40	0.75	605
B-C 08	201	202	20	0.2	1.87	16	300	0.5	4	5.37	< 0.5	7	22	121	3.38	< 10	< 1	0.35	30	0.83	370
B-C 09	201	202	5	< 0.2	1.43	16	220	0.5	< 2	2.43	< 0.5	9	31	21	2.57	< 10	< 1	0.33	30	0.87	430
B-C 10	201	202	< 5	< 0.2	1.46	6	400	0.5	4	3.00	< 0.5	6	28	32	1.99	< 10	< 1	0.35	20	0.85	270
B-D 06	201	202	< 5	< 0.2	2.01	14	210	0.5	4	1.77	< 0.5	10	26	31	2.67	< 10	< 1	0.44	30	0.96	470
B-D 07	201	202	< 5	< 0.2	1.33	26	980	0.5	2	3.89	< 0.5	8	14	28	2.79	< 10	< 1	0.29	50	0.80	390
B-D 08	201	202	10	0.2	1.49	16	590	0.5	4	2.98	< 0.5	9	14	56	3.07	< 10	< 1	0.33	60	0.86	555
B-D 09	201	202	25	< 0.2	1.24	20	620	0.5	4	3.72	< 0.5	7	18	36	2.20	< 10	< 1	0.31	10	0.76	290
B-E 06	201	202	< 5	< 0.2	1.15	10	410	0.5	2	0.78	< 0.5	7	25	22	2.38	< 10	< 1	0.22	30	0.67	340
B-E 07	201	202	< 5	0.2	1.23	10	340	0.5	2	3.89	< 0.5	7	19	23	1.99	< 10	< 1	0.25	20	0.77	310
B-E 08	201	202	55	0.2	1.20	44	180	< 0.5	8	2.33	< 0.5	7	19	188	4.53	< 10	< 1	0.24	20	0.63	235
B-E 09	201	202	15	< 0.2	1.86	26	520	0.5	4	6.61	< 0.5	9	25	41	2.27	< 10	< 1	0.43	< 10	0.99	380
B-E 10	201	202	10	< 0.2	1.98	8	550	0.5	4	5.65	< 0.5	8	33	113	2.37	< 10	< 1	0.54	< 10	1.14	355
B-F 06	201	202	25	< 0.2	1.37	10	1000	0.5	2	6.61	< 0.5	7	15	30	2.81	< 10	< 1	0.27	< 10	0.84	375
B-F 07	201	202	15	< 0.2	1.41	20	290	0.5	2	2.70	< 0.5	7	18	43	3.05	< 10	< 1	0.30	20	0.82	330
B-F 08	201	202	< 5	< 0.2	1.46	12	190	0.5	2	2.29	< 0.5	7	23	28	2.37	< 10	< 1	0.34	20	0.78	315
B-F 09	201	202	< 5	< 0.2	1.98	6	220	0.5	2	3.38	< 0.5	9	23	26	2.58	< 10	< 1	0.44	20	0.90	350
B-F 10	201	202	< 5	< 0.2	1.77	14	240	0.5	2	2.03	< 0.5	9	25	42	2.44	< 10	< 1	0.42	30	0.96	415
B-G 06	201	202	20	< 0.2	1.34	12	520	0.5	4	4.68	< 0.5	9	21	53	2.82	< 10	< 1	0.34	< 10	0.87	415
B-G 07	201	202	335	0.2	1.62	74	2070	< 0.5	6	4.15	< 0.5	9	18	934	4.79	< 10	< 1	0.28	30	1.03	1350
B-G 08	201	202	35	0.2	2.40	166	1430	0.5	12	5.36	< 0.5	15	19	57	4.10	< 10	< 1	0.31	20	1.59	985
B-G 09	201	202	10	0.2	1.37	24	340	0.5	4	2.62	< 0.5	7	20	57	2.48	< 10	< 1	0.27	20	0.79	420
B-H 06	201	202	55	0.4	1.60	12	390	1.0	4	5.19	< 0.5	8	12	64	2.82	< 10	< 1	0.35	20	0.97	520
B-H 10	201	202	< 5	< 0.2	1.45	8	390	0.5	2	3.35	< 0.5	7	17	29	2.12	< 10	< 1	0.37	20	0.84	315
B-J 07	201	202	20	0.2	1.08	8	500	0.5	< 2	1.97	< 0.5	7	16	97	2.59	< 10	< 1	0.25	30	0.70	405
B-J 09	201	202	65	< 0.2	1.45	22	520	0.5	4	2.91	< 0.5	7	16	248	2.52	< 10	< 1	0.39	30	0.89	410
B-J 10	201	202	10	0.2	1.46	8	900	0.5	4	5.29	< 0.5	8	20	141	2.38	< 10	< 1	0.38	10	0.95	305
B-K 06	205	226	430	0.4	1.32	18	2010	< 0.5	4	0.87	< 0.5	7	107	183	9.07	< 10	< 1	0.17	60	0.70	310
B-K 07	201	202	30	< 0.2	1.18	22	440	0.5	2	2.90	< 0.5	7	18	45	2.32	< 10	< 1	0.25	20	0.75	375
B-K 09	201	202	< 5	0.2	2.00	14	420	0.5	4	2.82	< 0.5	8	22	31	2.49	< 10	< 1	0.47	20	0.95	385
B-K 10	201	202	< 5	< 0.2	1.38	8	360	0.5	4	1.85	< 0.5	6	17	23	1.99	< 10	< 1	0.34	20	0.70	295
B-L 05	201	202	70	< 0.2	1.22	4	270	0.5	4	3.70	< 0.5	7	16	70	2.18	< 10	< 1	0.25	10	0.70	235
B-L 06	205	226	< 5	0.6	2.30	52	2100	< 0.5	6	3.82	< 0.5	11	15	187	7.29	< 10	< 1	0.17	< 10	1.05	960
B-L 07	201	202	< 5	0.2	1.33	12	600	0.5	2	2.24	< 0.5	7	16	30	2.35	< 10	< 1	0.29	30	0.78	385
B-L 09	201	202	< 5	0.2	1.18	4	310	< 0.5	2	1.75	< 0.5	7	16	33	2.14	< 10	< 1	0.28	20	0.71	390
B-L 10	201	202	< 5	< 0.2	1.58	6	240	0.5	4	3.75	< 0.5	7	21	37	2.23	< 10	< 1	0.40	20	0.90	345
B-M 05	201	202	110	0.2	1.71	12	1190	1.0	4	3.29	< 0.5	8	19	91	3.22	< 10	< 1	0.39	20	0.84	265
B-M 06	201	202	< 5	0.2	0.92	12	410	< 0.5	4	1.37	< 0.5	6	15	19	2.15	< 10	< 1	0.21	20	0.65	305
B-M 07	201	202	10	1.4	1.53	118	290	2.0	6	4.13	< 0.5	15	17	694	3.44	< 10	1	0.25	10	0.80	>10000

PRELIMINARY DRAFT ONLY

CERTIFICATION:_____

Chemex Labs Ltd.

Analytical Chemists * Geochemists * Registered Assayers
212 Brooksbank Ave., North Vancouver
British Columbia, Canada V7J 2C1
PHONE: 604-984-0221 FAX: 604-984-0218

To: NEVADA STAR RESOURCE CORP.

204 - 15225 THRIFT AVE.
WHITE ROCK, BC
V4B 2K9

Project :
Comments: CC: Monty Moore CC: Stu Havenstrite

Page Number 1-A
Total Pages 1
Certificate Date 30-OCT-95
Invoice No. I-9531826
P.O. Number :
Account :

CERTIFICATE OF ANALYSIS A9531826

SAMPLE DESCRIPTION	PREP CODE		Au ppb FA+AA	Ag ppm	Al %	As ppm	Ba ppm	Be ppm	Bi ppm	Ca %	Cd ppm	Co ppm	Cr ppm	Cu ppm	Fe %	Ga ppm	Hg ppm	K %	La ppm	Mg %	Mn ppm
SRH-B6	205	226	< 5	0.4	2.42	226	9520	1.0	10	1.27	0.5	18	15	1620	9.32	< 10	< 1	0.30	30	1.09	>10000
SRH-B7	205	226	30	0.4	3.05	66	280	0.5	18	0.55	< 0.5	12	151	4160	13.95	< 10	2	0.15	10	0.98	1355
B-D10	205	226	55	< 0.2	1.01	40	640	< 0.5	4	13.60	< 0.5	5	15	1515	4.91	< 10	< 1	0.15	30	0.64	1345
B-G10	205	226	15	< 0.2	1.56	80	1840	< 0.5	18	7.75	0.5	3	30	448	7.28	< 10	< 1	0.18	20	0.44	190
B-H7	205	226	665	0.2	2.56	24	330	< 0.5	6	1.46	< 0.5	7	61	>10000	12.15	< 10	< 1	0.18	10	1.33	495
B-H8	205	226	20	< 0.2	2.59	64	2370	< 0.5	8	1.03	< 0.5	11	18	119	11.40	< 10	< 1	0.13	< 10	1.18	500
B-H9	205	226	5	< 0.2	0.91	18	1690	< 0.5	< 2	10.35	< 0.5	2	33	94	2.16	< 10	1	0.15	10	0.43	765
B-J5	205	226	475	< 0.2	1.65	32	710	0.5	2	1.30	< 0.5	13	94	89	4.90	< 10	< 1	0.35	30	0.73	370
B-J6	205	226	150	< 0.2	2.59	26	290	< 0.5	6	4.20	< 0.5	12	62	4220	7.69	< 10	< 1	0.20	30	1.16	435
B-K5	205	226	325	< 0.2	1.29	26	580	0.5	2	0.61	< 0.5	11	113	45	4.32	< 10	< 1	0.31	20	0.54	205
B-K8	205	226	10	< 0.2	1.02	16	1310	< 0.5	< 2	1.27	< 0.5	6	26	52	4.51	< 10	< 1	0.23	10	0.46	745
B-L8	205	226	15	< 0.2	2.30	100	3190	0.5	4	3.55	< 0.5	9	15	1020	8.10	< 10	< 1	0.22	20	1.13	8880
BA-J8	205	226	8570	0.8	0.94	2	170	< 0.5	8	0.66	< 0.5	9	111	1010	7.16	< 10	< 1	0.21	10	0.24	165

PRELIMINARY DATA ONLY

CERTIFICATION:_____

Chemex Labs Ltd.

Analytical Chemists * Geochemists * Registered Assayers

212 Brooksbank Ave., North Vancouver
British Columbia, Canada V7J 2C1
PHONE: 604-984-0221 FAX: 604-984-0218

To: NEVADA STAR RESOURCE CORP. *

204 - 15225 THRIFT AVE.
WHITE ROCK, BC
V4B 2K9

Project :
Comments: CC: Monty Moore CC: Stu Havenstrite

Certificate Date 30-OCT-95
Invoice No. I-9531827
P.O. Number :
Account :

CERTIFICATE OF ANALYSIS A9531827

SAMPLE DESCRIPTION	PREP CODE		Au ppb FA+AA	Ag ppm	Al %	As ppm	Ba ppm	Be ppm	Bi ppm	Ca %	Cd ppm	Co ppm	Cr ppm	Cu ppm	Fe %	Ga ppm	Hg ppm	K %	La ppm	Mg %	Mn ppm
B-M 08	201	202	< 5	0.2	1.09	2	260	< 0.5	2	2.95	< 0.5	6	19	34	1.87	< 10	< 1	0.28	20	0.79	385
B-N 06	201	202	15	< 0.2	1.35	22	570	0.5	2	7.96	< 0.5	7	24	39	2.03	< 10	< 1	0.28	< 10	0.96	350
BA-H 07	201	202	430	< 0.2	1.61	8	420	0.5	4	3.35	< 0.5	7	25	71	2.18	< 10	< 1	0.39	20	0.92	330
BA-H 08	201	202	35	0.2	1.56	4	170	0.5	2	2.32	< 0.5	7	19	41	2.42	< 10	< 1	0.40	30	0.78	260
BA-H 09	201	202	< 5	0.2	1.37	14	140	< 0.5	2	1.98	< 0.5	7	19	116	2.83	< 10	< 1	0.29	30	0.63	190
BA-J 07	201	202	25	0.2	1.52	4	470	0.5	2	3.59	< 0.5	7	29	50	2.19	< 10	< 1	0.35	10	0.89	265
BA-J 09	201	202	30	0.2	1.54	2	310	< 0.5	2	3.65	< 0.5	8	14	102	3.22	< 10	< 1	0.24	30	0.69	545
BA-K 07	205	226	< 5	0.4	1.49	8	850	< 0.5	2	1.37	< 0.5	7	81	238	5.05	< 10	< 1	0.24	90	0.62	2370
BA-K 08	201	202	30	0.4	1.77	12	190	0.5	4	2.30	< 0.5	8	26	142	3.28	< 10	< 1	0.37	40	0.86	265
BA-K 09	201	202	20	< 0.2	1.26	8	180	< 0.5	4	5.38	< 0.5	9	13	108	3.22	< 10	< 1	0.34	< 10	0.56	195
BA-L 08	201	202	5	< 0.2	1.48	10	230	0.5	2	3.43	< 0.5	7	14	181	2.95	< 10	< 1	0.31	40	0.74	330
BA-L 09	201	202	140	0.2	1.36	< 2	200	< 0.5	2	3.97	< 0.5	8	15	39	2.77	< 10	< 1	0.31	30	0.79	320
BA-M 07	201	202	25	< 0.2	1.36	12	880	< 0.5	2	4.01	< 0.5	8	16	119	3.00	< 10	< 1	0.24	70	0.81	830
BA-M 08	201	202	< 5	< 0.2	1.46	6	270	< 0.5	2	2.64	< 0.5	8	20	50	2.83	< 10	< 1	0.34	40	0.86	295
BA-M 09	201	202	< 5	0.2	2.25	22	250	< 0.5	2	4.49	< 0.5	9	24	22	3.99	< 10	< 1	0.45	40	1.02	505

PRELIMINARY DATA ONLY

CERTIFICATION:_____

Chemex Labs Ltd.

Analytical Chemists * Geochemists * Registered Assayers

212 Brooksbank Ave., North Vancouver
British Columbia, Canada V7J 2C1
PHONE: 604-984-0221 FAX: 604-984-0218

To: NEVADA STAR RESOURCE CORP. *

204 - 15225 THRIFT AVE.
WHITE ROCK, BC
V4B 2K9

Project :
Comments: CC: Monty Moore CC: Stu Havenstrite

Certificate Date: 14-NOV-95
Invoice No. I-9533153
P.O. Number :
Account :

CERTIFICATE OF ANALYSIS A9533153

SAMPLE DESCRIPTION	PREP CODE		Mo ppm	Na %	Ni ppm	P ppm	Pb ppm	Sb ppm	Sc ppm	Sr ppm	Ti %	Tl ppm	U ppm	V ppm	W ppm	Zn ppm
B-H4	201	202	1	0.01	16	770	10	< 2	4	64	0.04	< 10	< 10	42	< 10	54
B-H5	201	202	3	0.01	34	500	12	< 2	6	74	0.01	10	< 10	60	< 10	64
B-J3	201	202	1	0.01	12	1010	14	< 2	3	70	0.02	< 10	< 10	37	< 10	68
B-J4	201	202	3	< 0.01	8	850	4	< 2	3	72	< 0.01	10	< 10	29	< 10	26
B-K3	201	202	< 1	0.02	16	930	14	< 2	5	75	0.01	< 10	< 10	42	< 10	72
B-K4	201	202	< 1	0.01	14	810	16	< 2	4	58	0.02	< 10	< 10	38	< 10	62
B-L3	201	202	< 1	0.01	11	850	4	< 2	2	151	0.01	10	< 10	35	< 10	30
B-L4	201	202	< 1	0.01	16	1200	4	< 2	3	129	0.01	< 10	< 10	52	< 10	38
B-M3	201	202	< 1	< 0.01	11	450	8	< 2	2	75	0.04	< 10	< 10	39	< 10	42
B-M4	201	202	< 1	< 0.01	13	380	8	< 2	3	88	0.04	< 10	< 10	42	< 10	48
B-N4	201	202	< 1	< 0.01	11	550	8	< 2	2	88	0.04	< 10	< 10	40	< 10	50
B-N5	201	202	< 1	< 0.01	13	470	8	< 2	3	114	0.04	< 10	< 10	39	< 10	50

PRELIMINARY DATA ONLY

CERTIFICATION:

Chemex Labs Ltd.

Analytical Chemists * Geochemists * Registered Assayers

212 Brooksbank Ave., North Vancouver
British Columbia, Canada V7J 2C1
PHONE: 604-984-0221 FAX: 604-984-0218

To: NEVADA STAR RESOURCE CORP. *

204 - 15225 THRIFT AVE.
WHITE ROCK, BC
V4B 2K9

Project :
Comments: CC: Monty Moore CC: Stu Havenstrite

Certificate Date: 14-NOV-95
Invoice No. I-9533153
P.O. Number :
Account :

CERTIFICATE OF ANALYSIS A9533153

SAMPLE DESCRIPTION	PREP CODE		Au ppb FA+AA	Ag ppm	Al %	As ppm	Ba ppm	Be ppm	Bi ppm	Ca %	Cd ppm	Co ppm	Cr ppm	Cu ppm	Fe %	Ga ppm	Hg ppm	K %	La ppm	Mg %	Mn ppm
B-H4	201	202	< 5	< 0.2	1.76	4	510	0.5	< 2	2.98	< 0.5	8	27	32	2.52	< 10	< 1	0.45	20	0.85	335
B-H5	201	202	45	< 0.2	2.22	20	1120	0.5	2	7.09	< 0.5	21	26	87	3.37	< 10	< 1	0.42	10	1.13	910
B-J3	201	202	55	< 0.2	1.77	12	660	0.5	< 2	4.27	< 0.5	8	19	41	2.72	< 10	< 1	0.42	30	0.82	345
B-J4	201	202	115	< 0.2	1.31	18	550	0.5	2	8.62	< 0.5	7	3	50	2.90	< 10	< 1	0.23	30	0.57	580
B-K3	201	202	10	< 0.2	2.65	6	420	1.0	< 2	3.32	< 0.5	8	22	44	3.06	< 10	< 1	0.72	40	1.09	340
B-K4	201	202	30	< 0.2	2.05	8	350	0.5	< 2	2.43	< 0.5	7	20	27	2.59	< 10	< 1	0.53	40	0.90	320
B-L3	201	202	95	< 0.2	1.37	8	430	< 0.5	< 2	8.11	< 0.5	6	11	95	2.81	< 10	< 1	0.22	10	0.81	175
B-L4	201	202	1170	< 0.2	1.94	4	1190	0.5	< 2	6.84	< 0.5	10	15	84	4.55	< 10	< 1	0.24	30	1.09	250
B-M3	201	202	10	< 0.2	1.30	4	390	< 0.5	< 2	3.44	< 0.5	6	19	26	2.11	< 10	< 1	0.29	10	0.71	265
B-M4	201	202	< 5	< 0.2	1.66	4	750	0.5	< 2	3.52	< 0.5	7	22	69	2.47	< 10	< 1	0.40	10	0.80	285
B-N4	201	202	40	< 0.2	1.51	2	1230	0.5	< 2	2.40	< 0.5	6	21	41	3.04	< 10	< 1	0.37	10	0.70	250
B-N5	201	202	30	< 0.2	1.80	4	1360	0.5	< 2	4.25	< 0.5	6	22	33	2.91	< 10	< 1	0.41	10	0.83	285

PRELIMINARY DATA ONLY

CERTIFICATION:_____

BOUSE PROSPECT

La Paz County, Arizona

Exploration Potential: The Bouse Prospect offers favorable exploration potential for gold in steeply-dipping veins and elongate sheared and brecciated zones within and above thick, sub-horizontal, tectonic breccias in a detachment - type geologic environment. The epithermal gold mineralization is associated with amythestine and vuggy quartz, barite, fluorite, and specularite, a mineral association virtually identical to that at the Copperstone deposit across the valley to the west. Previous widely-spaced vertical drilling was directed toward mineralization in the laterally extensive breccias and did not test the potential of steeply-dipping mineralized zones. Limited sampling suggests that steeply-dipping veins and mineralized zones contain .10 to .50 oz. gold and past production from the veins averaged more than .40 oz. gold (Ariz Bur Mines and Geol Bull 192). As shown on on the accompanying sketch map and section the steeply-dipping mineralized zones are often closely-spaced and the adjacent wall-rock contains lower-grade gold values. There are three separate, higher-grade mineralized zones in a distance of 300 feet and almost one third of the intervening wall-rocks that were sampled contained .01 oz. gold or more. The steeply-dipping veins and mineralized zones continue to the west and are concealed beneath alluvial cover. The alluvial covered area is characterized by prominent arsenic and other trace element values, higher gold values in the laterally extensive tectonic breccias, and should have a more favorable exploration potential than the exposed area which is characterized by much lower trace element values. The previous widely-spaced vertical drilling has not fully tested the potential for bulk-tonnage gold mineralization localized in steeply-dipping zones, similar to mineralization at Mesquite and other detachment-type deposits.

Geologic Setting: At the Bouse Prospect, a Mid-Tertiary system of epithermal mineralization was introduced into a stacked sequence of lithotectonic units that are located on the northern side of the Plomosa Detachment Fault and consist of imbrecately faulted related Tertiary sedimentary and volcanic rocks, Paleozoic sedimentary rocks, and Precambrian granite and shist. Complex, epithermal gold, barite, and fluorite mineralization is superimposed on earlier copper-speculatite mineralization and is associated with widespread, low-sulfide, hematite and siderite alteration. The western part of the prospect exhibits amethystine quartz veins and prominent arsenic values with gold mineralization continuing to the west beneath alluvial cover. PCMI's widely-spaced vertical drill holes established that the thick tectonic breccias contain extensive, but weak and subeconomic gold mineralization. Near-vertical gold-bearing veins or veinlet zones within and above the breccias were not tested by PCMI's drilling.

Location: Northern Plomosa Mining District - approximately four miles northwest of Bouse, Arizona. Sections 7 and 8, T7N, R17W, and Sections 12 and 13, T7N, R18W, La Paz County, Arizona

Land: ~~92~~ 99 unpatented claims owned by Corn and Ahern

Previous Exploration: PCMI carried out geologic and geochemical investigations and and drilled 8,798 feet in 18 widely spaced vertical drill holes. Tenneco drilled on the adjacent Brindle property. Drilling was directed entirely toward laterally extensive bulk-tonnage mineralization and did not test steeply-dipping mineralization.

MAP of the HAWK
Lode Claims

Northern Plomosa
Mining District

La Paz County,

Arizona

The Hawk Claims are tied to the monumented SE corner, Section 12, T7N, R 18 W

Claim monuments are 2 X 2 wooden posts.

▫ Discovery monument

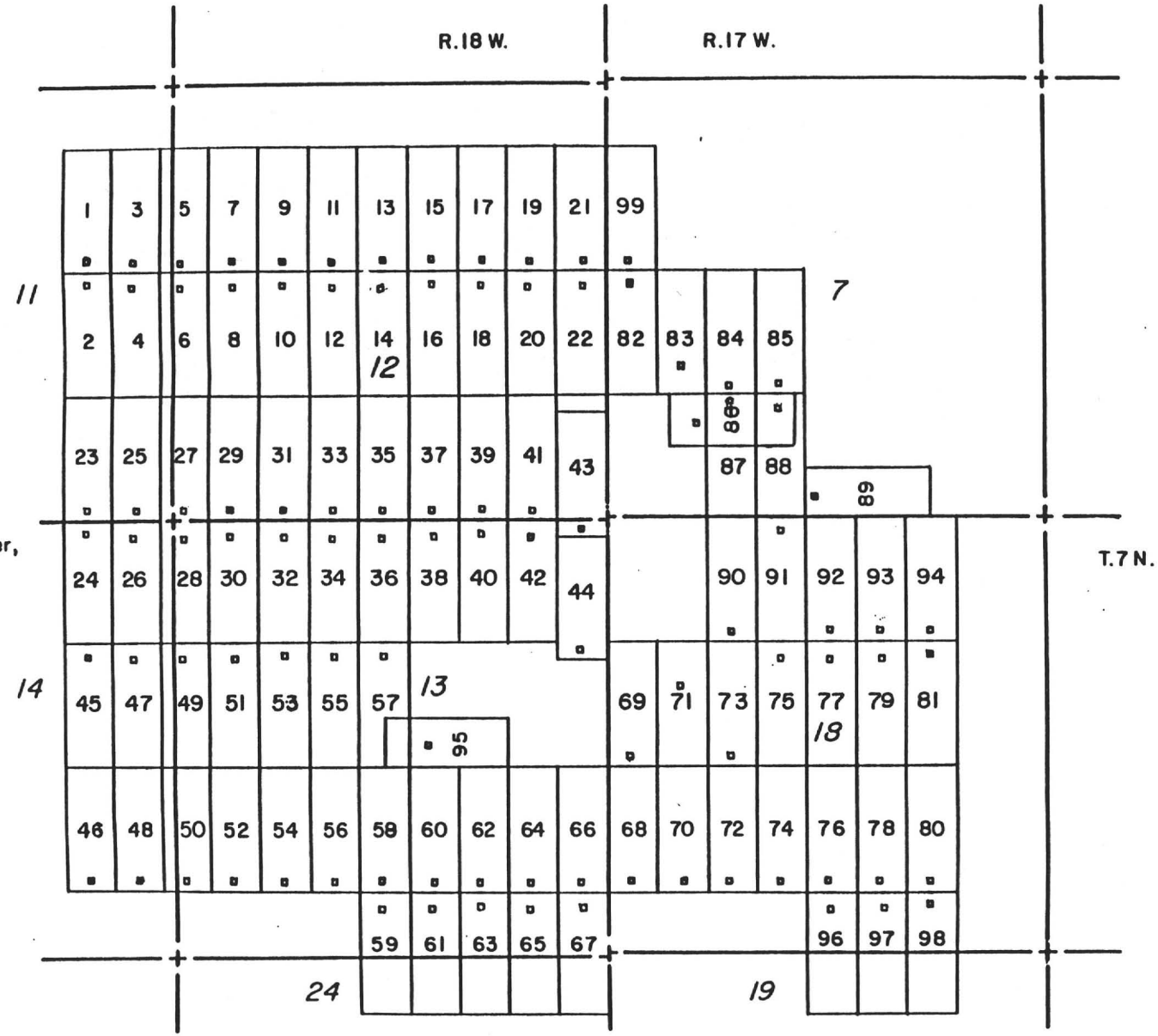

1500'
1000'

Located by;
Richard Ahern &
Russell M. Corn
8425 Desert Steppes
Tucson, Az. 85710

HAWK CLAIMS

LA PAZ COUNTY, ARIZONA

N

1 inch = 2000 feet
0 1000' 2000'

Location date: SEPT. 1&2, 1988

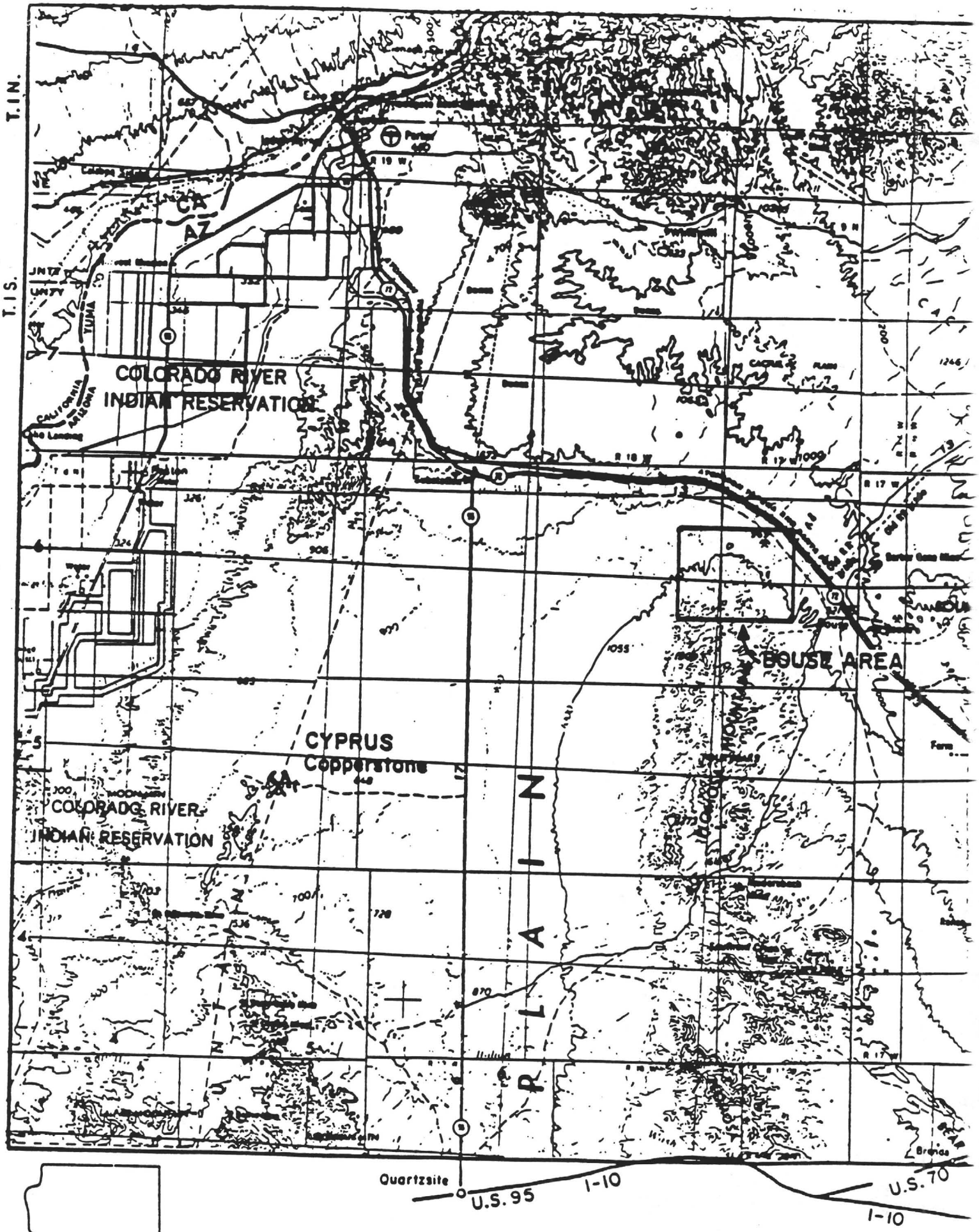

INDEX MAP OF THE BOUSE AREA
LA PAZ COUNTY, ARIZONA

1:250000

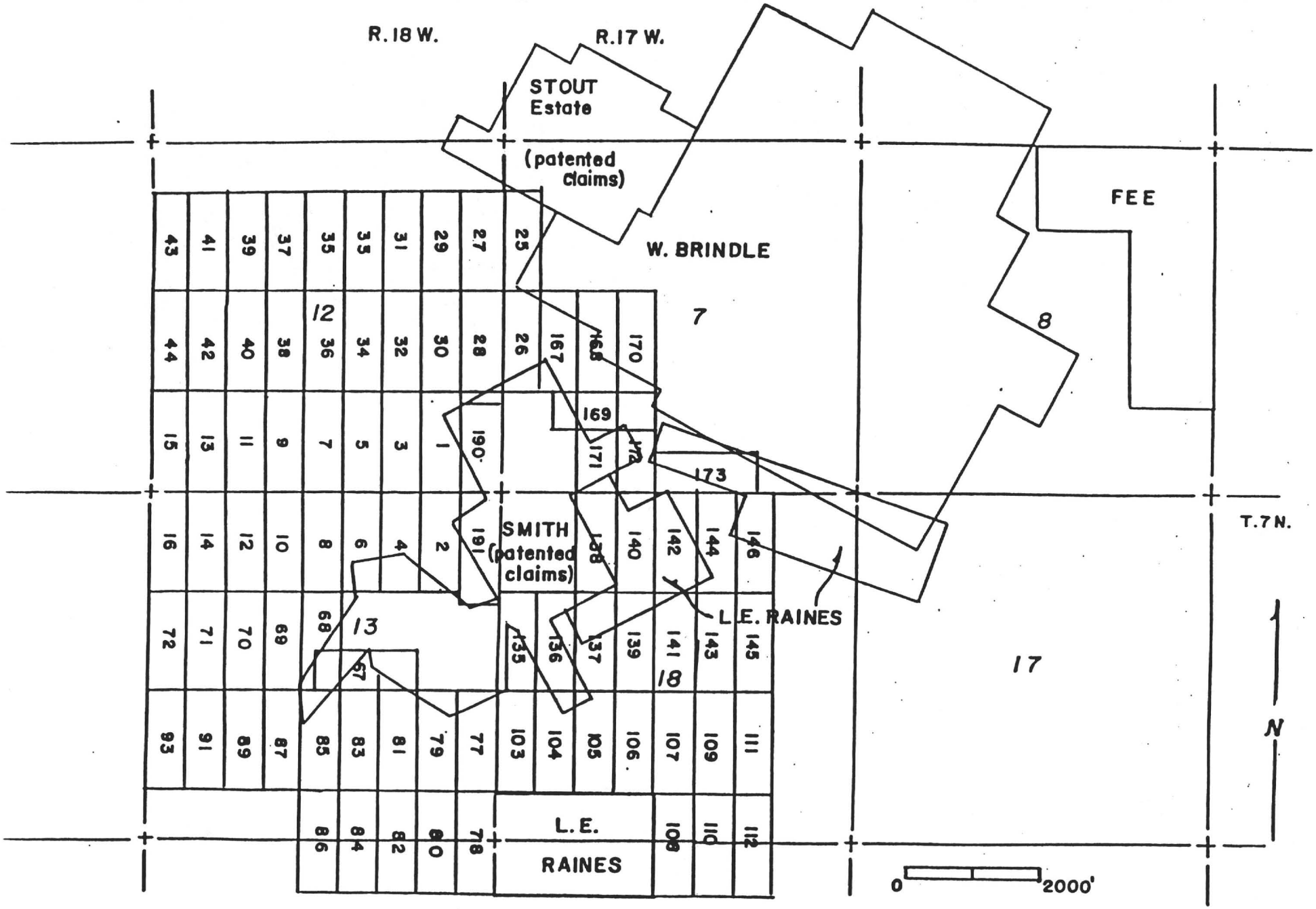

LAP Claims — superseded by Hawk Claims Sept 1988

Richard Ahern & Russell M. Corn

LAND MAP OF THE BOUSE AREA

LA PAZ COUNTY, ARIZONA

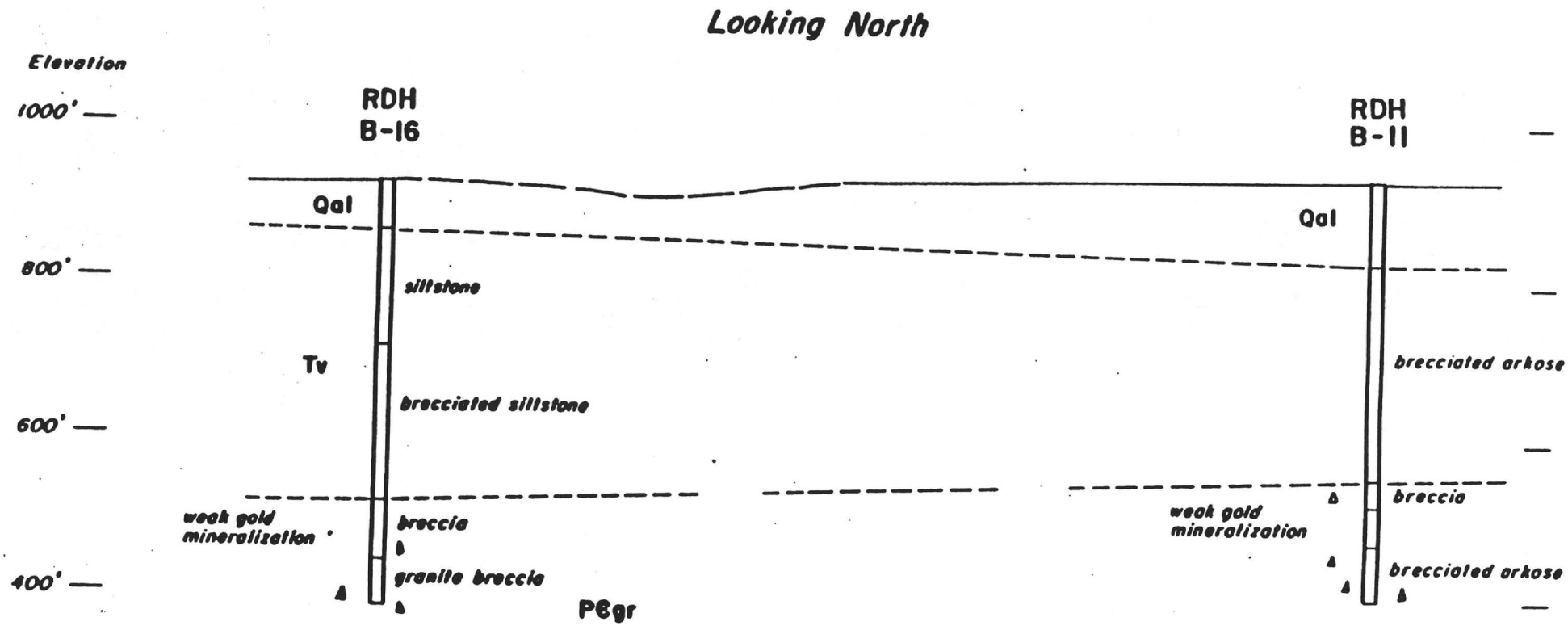

CROSS SECTION THROUGH RDHs B-16 AND B-11
BOUSE PROSPECT
LA PAZ COUNTY, ARIZONA

1" = 200', H=V

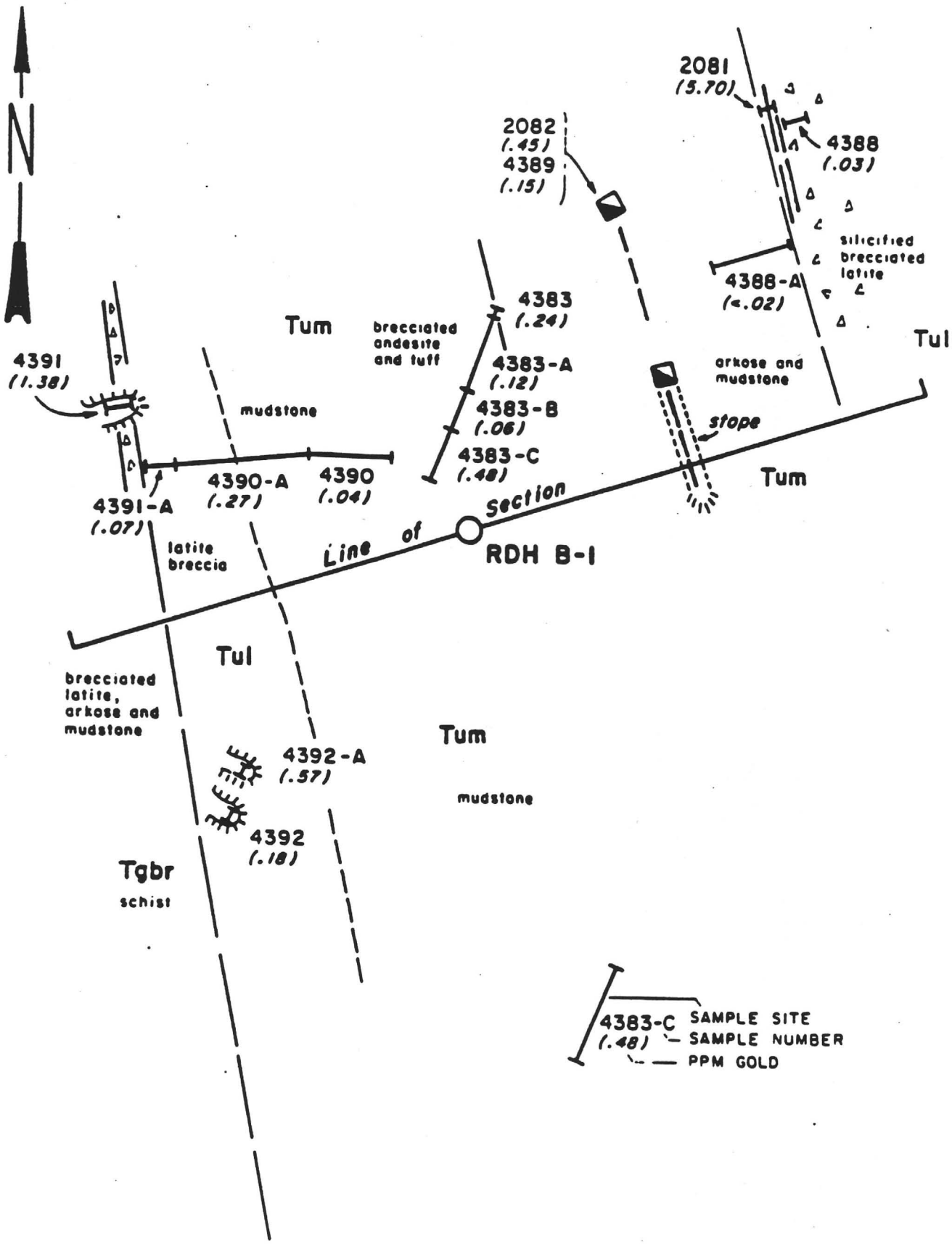

GEOLOGIC SKETCH MAP NEAR RDH B-1
SHOWING SURFACE SAMPLES
BOUSE PROSPECT
LA PAZ COUNTY, ARIZONA

1" = 50'

FIGURE 3

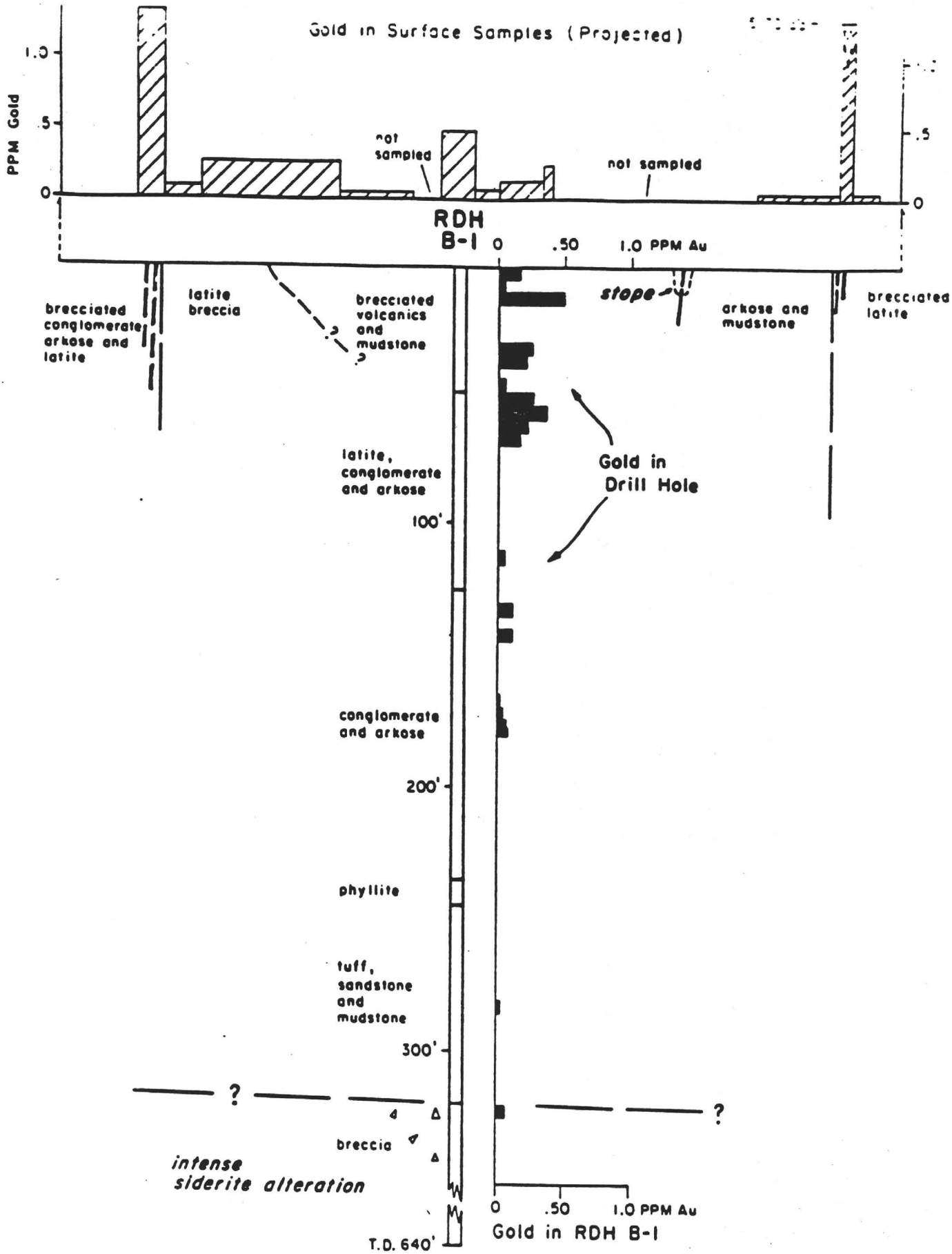

DISTRIBUTION OF GOLD IN THE UPPER PART OF RDH B-1
BOUSE PROSPECT
LA PAZ COUNTY, ARIZONA
1" = 50' H-V

FIGURE 4

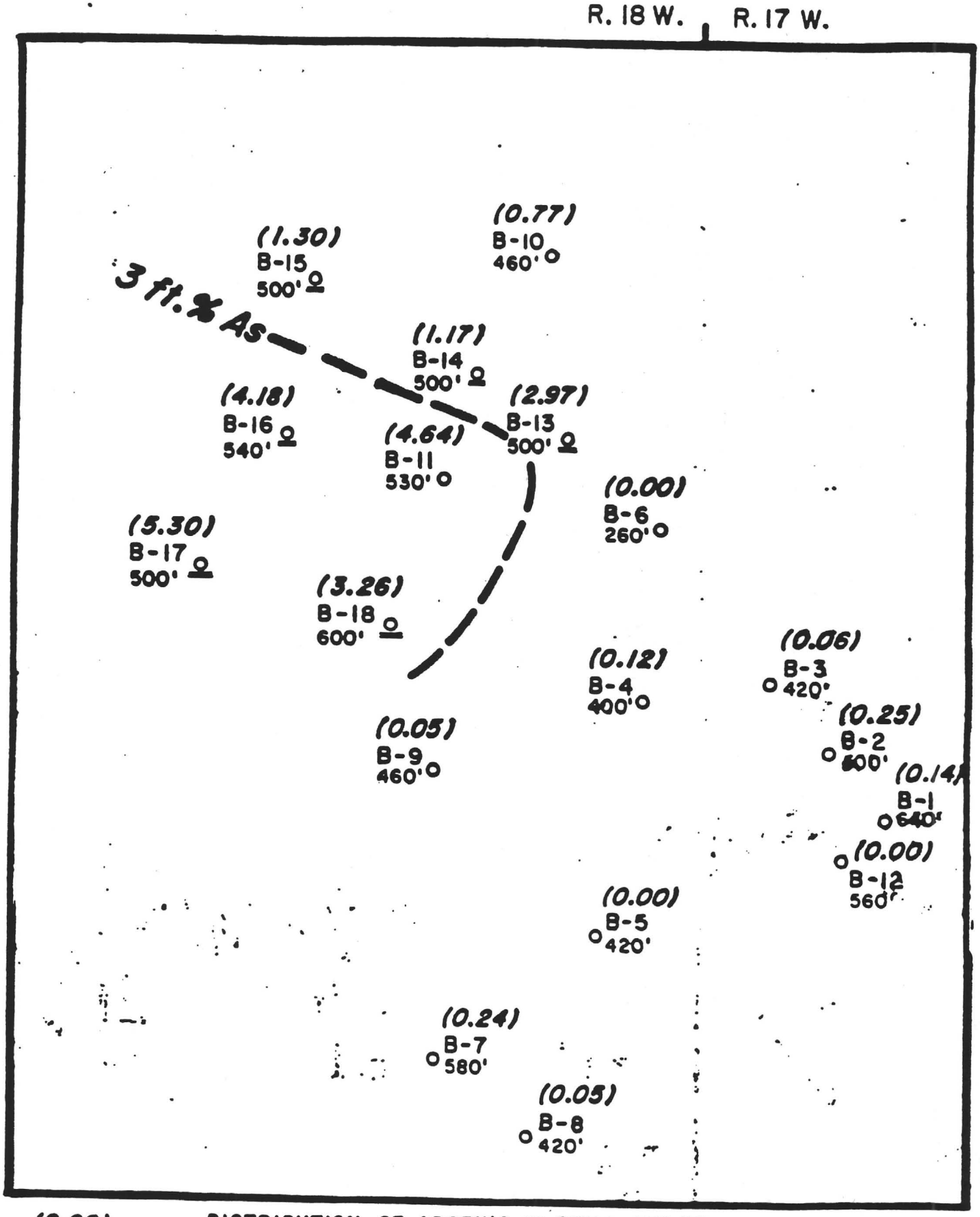

(0.00)
B-5
420'

Feet % As above a cutoff value of 10 ppm As

Total Depth

Drill Hole Site

(February 1986 hole sites underlined)

DISTRIBUTION OF ARSENIC IN DRILL HOLES

BOUSE PROJECT

LA PAZ COUNTY, ARIZONA

1" = 1000'

TABLE 1

BOUSE PROSPECT, LA PAZ COUNTY, ARIZONA

Mineralized Intervals in Drill Holes

B-1 through B-12

Drill Hole	Depth (ft)	Interval (ft)	Mineralization Intervals exceeding .05 ppm Au or .05% Cu	
			ppm Au	% Cu
B-1	0-30	30	.09	.078
	30-70	40	.20	.051
	70-130	60		.055
B-2	240-300	60	.11	
	300-340	40	.09	.090
	340-390	50		.057
	450-500	50		.083
B-3	160-220	60		.108
	220-270	50	.06	.153
B-4			No mineralization	
B-5			"	"
B-6			"	"
B-7			"	"
B-8			"	"
B-9			"	"
B10			"	"
B-11	110-160	50		.077
	160-200	40		.070
	200-230	30		.077
	230-260	30		.085
	380-410	30	.56	
	410-460	50	.12	
B-12			No mineralization	

TABLE 2

BOUSE PROSPECT, LA PAZ COUNTY, ARIZONA

Mineralized Intervals in Drill Holes

B-13 through B-18

Drill Hole	Depth (ft)	Interval (ft)	Mineralization Intervals exceeding .05 ppm Au or .05% Au	
			ppm Au	% Cu
B-13			No mineralization	
B-14			No mineralization	
B-15			No mineralization	
B-16	120-170	50		.125
	170-200	30	.18	.192
	200-270	70		.087
	445-465	20	.41	
B-17	270-305	35		.051
			terminated above breccia	
B-18	180-220	40		.157
	220-270	50		.079
	270-325	55		.055
	325-355	30	.05	.065
	355-385	30	.36	.140
	385-430	45		.091

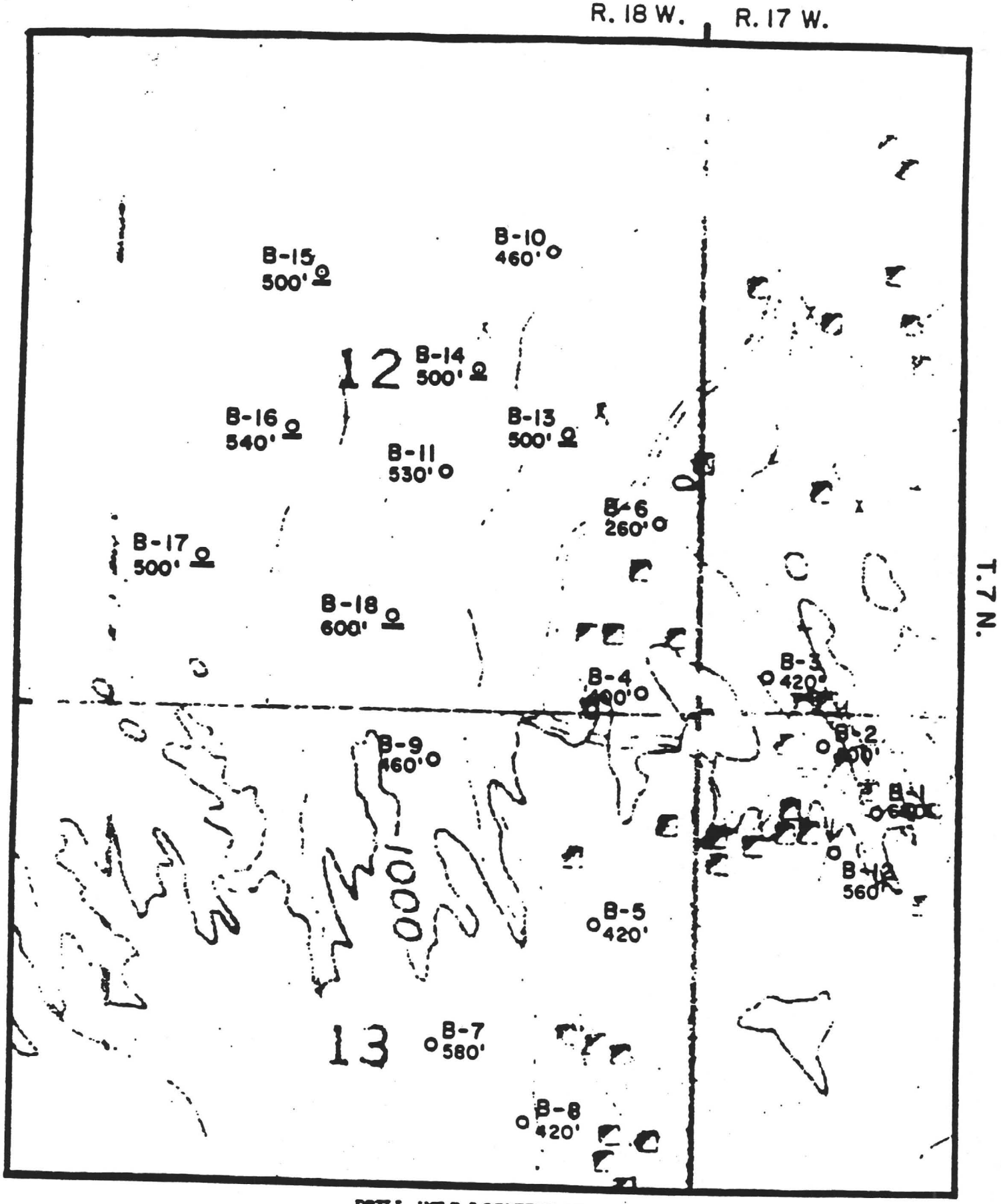

DRILL HOLE LOCATION MAP
BOUSE PROJECT

LA PAZ COUNTY, ARIZONA

B-5
420'
Total Depth
Drill Hole Site
(February 1986 hole sites underlined)

1" = 1000'

SUMMARY OF ANOMALOUS GOLD VALUES

BOUSE AREA
PLOMOSA MINING DISTRICT
LA PAZ COUNTY, ARIZONA

Sample Number	Lithology	Map Symbol	PPM Gold
194	Quartz vein	V	4.18
1624	Hematite limestone and tuff	bx	.21
1631	Brecciated conglomerate	bx	.65
1639	Sheared granite	F	.32
1641	Tailings	F	.70
1645	High grade stockpile	V	13.5
2077	Andesite conglomerate	Tv	.23
2081	Hematitic andesite	Tv	5.70
2082	Mine tailings	Tv	.45
2083	Mine dump	Tv	1.02
2085	Conglomerate	Tv	1.32
2097	Hematitic volcanics	Tv	1.59
2099	Latite breccia	Tv	.60
2114	Conglomerate	Tv	.20
2116	Andesite	Tv	.89
2158	Fractures in granite	F	.29
3724	Hematite-calcite ledge	V	11.6
3750	Fault zone	F	2.66
3838	Gneiss breccia	bx	.59
3843	Sheared granite	F	.71
3877	Quartz vein	V	.63
3905	Fault zone	F	9.29
3928	Fault zone	F	.62
3946	Quartz vein	V	1.34
3962	Quartz vein	V	.69
3983	Quartz fault/vein	VF	2.70
3992	Quartz vein	V	22.05
3993	Barite fluorite vein	V	.62
4007B	Volcanics and schist	bx	.27
4024	Quartz barite vein	V	.60
4025		V	.42
4032-B	Specularite CuOx	F	5.03
4048-A	Quartz veinlets in gn	bx	.80
4049-B	Selected CuOx dump	bx	11.40
4055-B	Selected quartz vein	V	3.93
4173-A	Quartz barite vein	V	.50
4174	Quartz barite vein	V	3.23

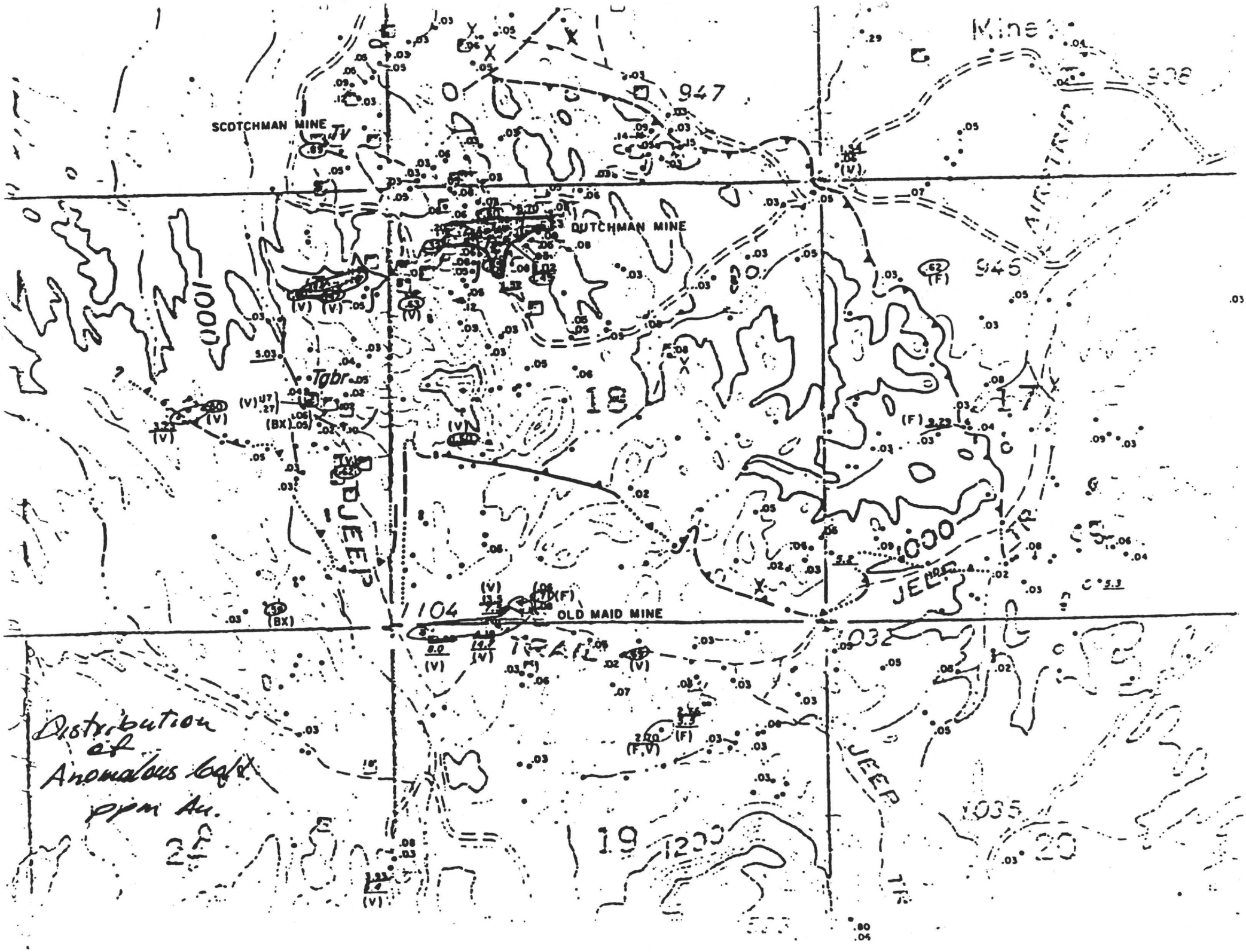
SCOTCHMAN MINE
DUTCHMAN MINE
OLD MAID MINE
JEEP TRAIL
947
945
1000
1032
1035
1200
18
19
20
Distribution of Anomalous Cu & ppm Au.

SKYLINE LABS, INC.
1775 W. Sahuaro Dr. • P.O. Box 50106
Tucson, Arizona 85703
(602) 622-4836

REPORT OF ANALYSIS

JOB NO. TIW 008
August 11, 1987
B TO L-2 7505

CORN & AHERN
8425 Desert Steppes Dr.
Tucson, Arizona 85710

Analysis of 18 Plant Samples

ITEM	SAMPLE NUMBER	Au* (ppm)
1	B	.003
2	D-1	<.002
3	L-1 0	<.002
4	L-1 220N	<.002
5	L-1 365N	<.002
6	L-1 210S	<.002
7	L-1 330S	<.002
8	L-1 430S	<.002
9	L-1 560S	<.002
10	L-1 710S	<.002
11	L-2 0	<.002
12	L-2 210N	<.002
13	L-2 420N	<.002
14	L-2 130S	<.002
15	L-2 220S	<.002
16	L-2 350S	.004
17	L-2 600S	.002
18	L-2 750S	<.002

*NOTE: Values based on ashed samples.

Charles E. Thompson
Arizona Registered Assayer No. 9427

William L. Lehmbeck
Arizona Registered Assayer No. 9425

James A. Martin
Arizona Registered Assayer No. 11122

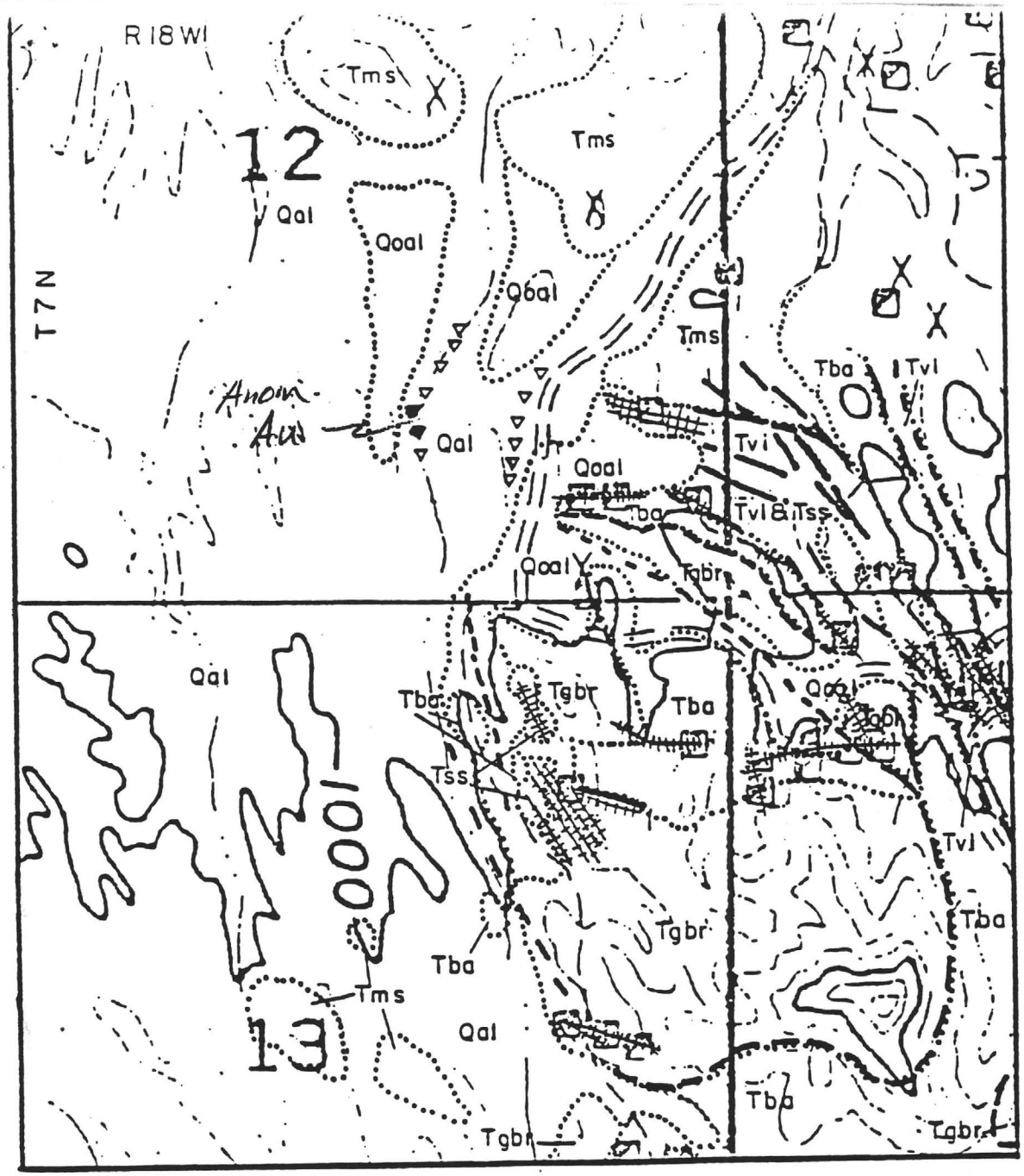

EXPLANATIO

Quaternary

- Qal — Alluvium
- Qoal — Older Alluvium

Tertiary

- Tvl — Latite & Latite Breccia
- Tbc — Basalt & Andes
- Tms — Mudstone & Siltstone
- Tss — Sandstone
- Tgbr — Granite Brecci

Fault

Vein

Biogeochemicc: Sample (Ironwood trees

Geologic Map of the LAP Claims

Bouse Area, La Paz County, Arizona

SCALE 1" = 1000'

R.M. CORN

JULY 1987

0 1000'

BOUSE, ARIZONA COPPER-GOLD PROSPECT

Location:

The prospect is located in La Paz county, Arizona, about four miles WNW of the town of Bouse. Excellent access exists throughout.

Land Status:

A total of 57 unpatented claims and 15 patented claims are available for lease.

Ownership:

Desert Pacific Exploration
12475 Overbrook Drive
Reno, Nevada 89511
Tel (702) 853-7015
Fax (702) 853-7014

History

The Bouse property has been explored since the late nineteen hundreds. Production from the district totals 5000 ounces of gold, 350,000 pounds of copper, 7000 ounces of silver and small amounts of lead and zinc. Several exploration groups have conducted exploration efforts on and around parts of the property. These companies are listed below along with known drilling footages.

Plomosa Copper Co	1949	1 DH for 779'
Loma Grande Mining Co	1960	Open Pit mining
Simplot	1963-64	2 DH's for 1000'
Inspiration	1980	Unknown
Fischer-Watt	1981	FW 1 for 405'
Tenneco	1983-84	LB 1-24 for a total of 6005'
US Borax	1988-89	B 1-18 for a total of 8790'
Homestake	1988-91	BR 1-54 for a total of 20,200'
Kerr-McGee	1989-90	Unknown

Geology and Structure

Low and high angle fault zones trending east-west and northwest appear to control mineralization. The structures cut both PreCambrian and Tertiary rocks. PreCambrian granite is stockworked with bleached and iron stained fractures in the above mentioned directions. Arkosic sandstones of Tertiary age appear to be mineralized both along high angle structures trending east-west and as bedding replacements away from these structures. Doming caused by emplacement of a Tertiary age intrusive may have tilted Tertiary sediments and exposed PreCambrian(?) basement rocks. This event may also be responsible for some of the copper-gold mineralization found in the PreCambrian granite.

Mineralization

During the last ten years piecemeal gold exploration efforts have been conducted in the region. Analysis of company data and University of Arizona theses indicate that this is a large altered system mineralized with copper and gold. Gold mineralization occurs within a Tertiary arkose. PreCambrian granite and along a chloritic breccia zone. Some of the evidence for this is shown on the attached elemental zoning cartoon and appended drill hole summary. A molybdenum core (>50 ppm) is surrounded by a generally northeast trending copper-gold zone where many samples average greater than 0.1 % copper and 0.15 ppm gold. Drilling has recognized a corridor of mineralization trending WNW for over 5000' in length. This drilling has indicated a resource of 1,000,000 tons using a .02 opt gold cutoff and is open to the east, west and down dip. Metallurgical tests performed on the drill cuttings showed good recoveries from the resource area and indicated surface depletion with possible enrichment at depth.

Targets

The Bouse property has several target areas outlined below. These areas are either direct targets related to past drilling or associated with structural intercepts and historic digs which are known to have produced some gold in the past. Other targets will probably be developed with further geologic mapping and grid sampling of the property.

- Area 1 covers the known resource and lies mostly on the patented claims. Arkosic sediments are the host for the gold in this area. Drilling west of BR 20 and east of BR 7. In-fill drilling between BR 7, 12, and 20 should increase the tonnage of the resource area. The dimensions cover about 2500' X 500'.

- Area 2 projects east of the resource area and includes BR 5 and the old open pit, vat leach mine area. A possible bulk tonnage, low grade gold deposit is suggested by the stockwork fracture pattern in the PreCambrian granite. Persistent low gold values on surface and in nearby drill holes suggest a large area of potential mineralization. The dimensions of the area are about 1500' X 2000'

- Area 3 includes the Little Butte mine and Little Butte. The Little Butte mine sits at the intersection of NW and E-W trending structures. The mine has produced about half of the gold and copper from the district. The mine itself is hosted within a chloritic breccia zone while ore grade mineralization occurs in arkosic sediments from nearby drilling. Surface gold values have been obtained from both of the above mentioned zones. Dimension of the zone is roughly 1500' X 1000'.

- Area 4 covers the Arrastre mine where gold was mined from WSW trending shear zones and NW trending faults in PreCambrian granite and Tertiary sediments. Further mapping and sampling is needed to evaluate this area. Dimensions are roughly 1200' X 600'.

- Area 5 includes the Scotchman mine where a series of quartz-calcite-barite veins trend WNW for about 500' and average 50' wide. The host is a dacitic volcanic rock. Gold, copper and silver values have been obtained from outcrops.

Other targets exist from the surface sampling but are poorly understood and need more work. A conceptual target for the district that would encompass all the mineralization would be a Tertiary intrusive at depth that has pervasively mineralized the complexly faulted basement rocks and selectively mineralized Tertiary tuffaceous sediments along E-W trending major structural zones which remained active for an extended time peroid. Porphyry type peripheral mineralization is represented by the Scotchman, Dutchman and Old Maid mines on the west and south sides. An analougus system is postulated to be the Grasberg deposit. Instead of magnetite, hematite is represented as the main alteration mineral.

H. Duerr 11/96

COPPER AND GOLD RESULTS ARIZONA COPPER-GOLD PROJECT

Drill Hole	Depth(ft)	Interval(ft)	+.05% Cu	Au opt
B1	0-130	130	.06	
	10-15	5		.015
	55-60	5		.01
B2	300-390	90	.07	
	450-500	50	.08	
B3	160-270	110	.13	
B4	no significant values			
B11	110-260	150	.08	
	380-410	30		.017
B12-B15	no significant values			
B16	120-270	150	.12	
	445-455	10		.017
B17	270-305	35	.05	
B18	180-430	250	.09	
	375-385	10		.024
BR1	40-45	5		.042
	105-130	25		.020
	135-140	5		.019
BR2	230-235	5		.048
	240-245	5		.029
BR3	165-170	5		.011
	185-190	5		.015
	200-205	5		.039
	245-250	5		.025
	290-295	5		.027
BR4	no significant values			

Drill Hole	Depth(ft)	Interval(ft)	+.05% Cu	Au opt

BR5	0-305	305	.25	
	80-100	20		.011
	205-295	90		.034
BR6	40-45	5		.026
	95-100	5		.095
	120-125	5		.013
BR7	0-80	80	.17	
	20-25	5		.046
	35-40	5		.015
	55-60	5		.017
	90-95	5		.017
	100-120	20		.02
	120-220	100	.19	
	200-220	20		.15
	420-440	20	.06	
BR8-10	no significant values			
BR11	40-45	5		.040
BR12	165-195	30		.073
	310-335	25		.047
BR13-14	no significant values			
BR15	200-220	20		.010
BR16	0-40	40	.12	
	230-240	10		.021
	310-340	30		.066
	320-340	20	.07	
	350-360	10		.017
	420-460	40	.08	
BR17	240-250	10		.010
	260-280	20		.013
BR18	160-180	20		.012
BR19	20-60	40	.07	
	80-150	70		.127
Drill Hole	Depth(ft)	Interval(ft)	+.05% Cu	Au opt
BR20	60-180	120	.12	
	100-120	20		.012

	430-460	30		.055
BR21-26	no significant values			
BR27	60-180	120	.12	
	200-210	10		.098
	270-280	10		.048
BR28	60-100	40	.11	
	80-100	20		.013
	140-160	20		.013
	180-190	10		.012
BR29	nosignificant values			
BR30	0-20	20	.06	
	60-140	80	.12	
	440-460	20		.014
BR31-33	no significant values			
BR34	90-110	20		.024
BR35	30-40	10	.07	
	100-170	70	.10	
	280-290	10	.08	
BR36-37	no significant values			
BR38	100-140	40		.014
BR39	10-20	10		.01
	130-140	10		.018
	140-180	40	.11	
	200-210	10		.016
	220-260	40	.09	
	310-330	20		.021
	350-360	10		.021
BR40	220-240	20		.014

Drill Hole	Depth(ft)	Interval(ft)	+.05% Cu	Au opt
BR41-45	no significant values			
BR46	440-460	20		.011

BR47	no significant values			
BR48	0-20	20		.012
	200-220	20		.031
	260-280	20		.010
BR49-50	no significant values			
BR51	180-200	20	.66	
	220-240	20	.06	
	460-600	140	.09	
BR52	no significant values			
BR53	160-180	20		.014
BR54	140-160	20		.010
Fischer Watt	100-105	5		.023
	180-185	5		.013
	195-205	10		.014
	225-230	5		.012
	245-250	5		.011
	255-260	5		.015
	270-290	20		.023
LB1	no significant values			
LB3	210-220	10		.021
	235-245	10		.024
LB7,10,12 and 13	no significant values			
LB14	10-15	5		.012
	175-185	10		.067
	235-245	10		.037
LB15	215-230	15		.032
Drill Hole	Depth(ft)	Interval(ft)	+.05% Cu	Au opt
LB16	0-20	20		.015
LB17	no significant values			
LB18	175-180	5		.017
LB19	90-115	25		.022

	135-140	5	.011
	210-215	5	.011
	225-255	30	.071
	280-285	5	.026
LB20	25-30	5	.011
	280-300	20	.032
LB21	15-20	5	.010
	150-165	15	.023
	170-175	5	.017
LB22	no significant values		
LB23	275-290	15	.025
LB24	no significant values		

Only part of the holes have been assayed for copper.

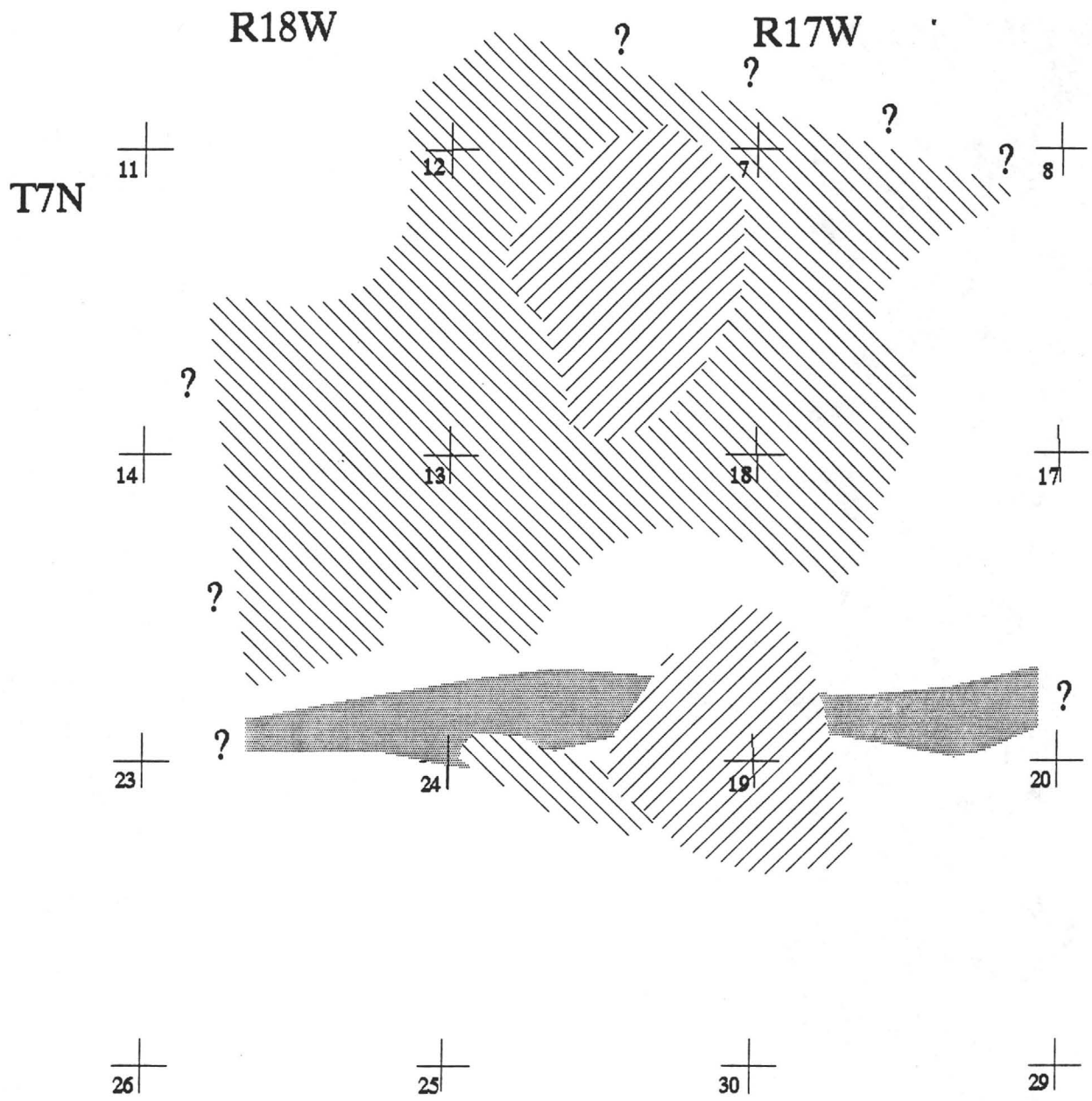

Mo

Cu+Au

Ag+Pb+Zn

NOTE: Data from U.S. Borax, Homestake, Tenneco, U. of Arizona Thesis. Approximately 600 data points used.

ELEMENTAL ZONING BOUSE PROSPECT

La Paz Co., Arizona

0 3,000

feet

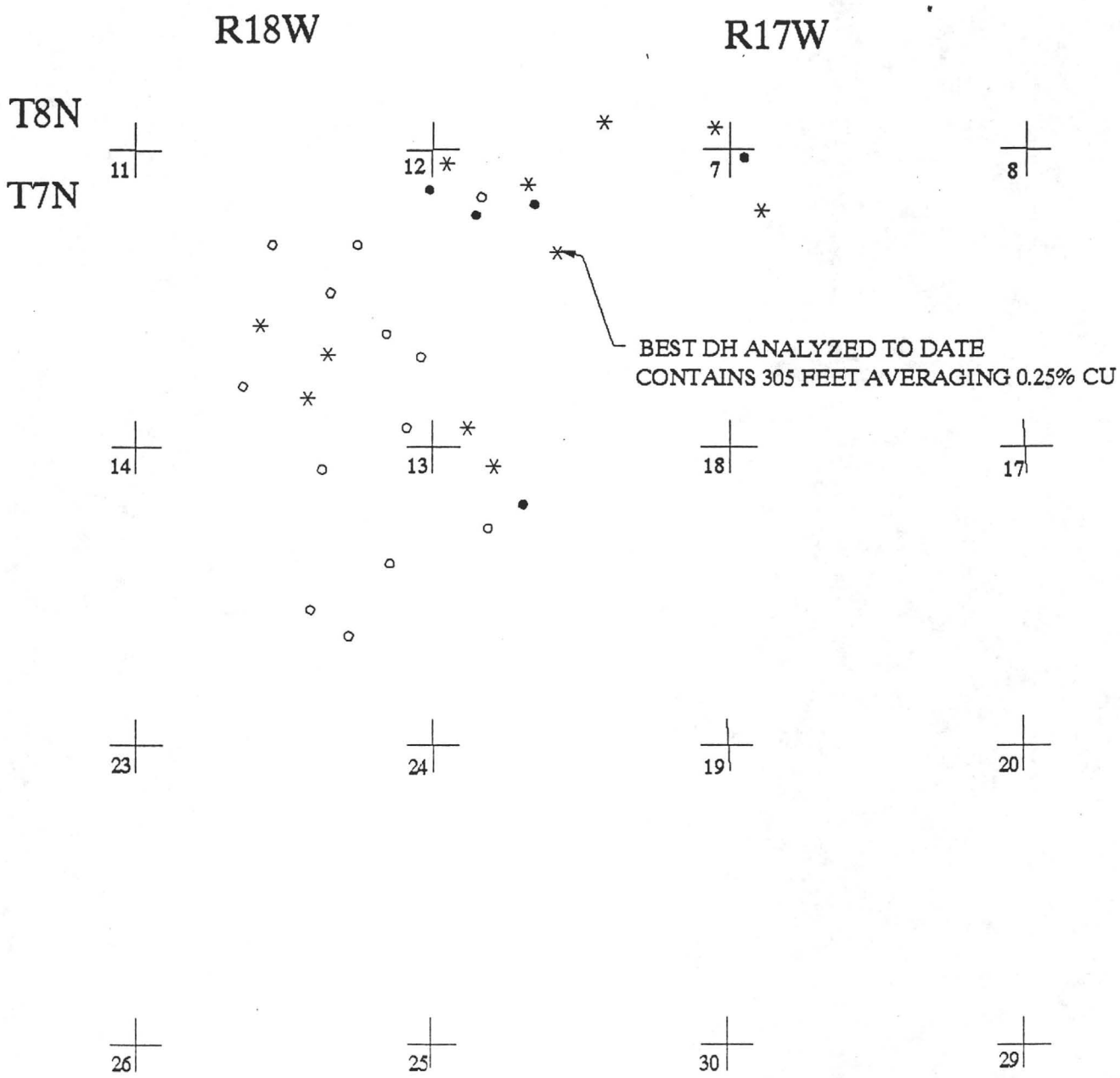

* Drill Hole Containing > 100 Feet of > 0.10% Cu (acid soluble)

• Drill Hole Containing > 100 Feet of > 0.05% Cu (acid soluble)

○ Drill Hole Containing < 100 Feet of > 0.05% Cu (acid soluble)

COPPER IN DRILL HOLES
BOUSE PROSPECT

La Paz Co., Arizona

0 3,000

feet

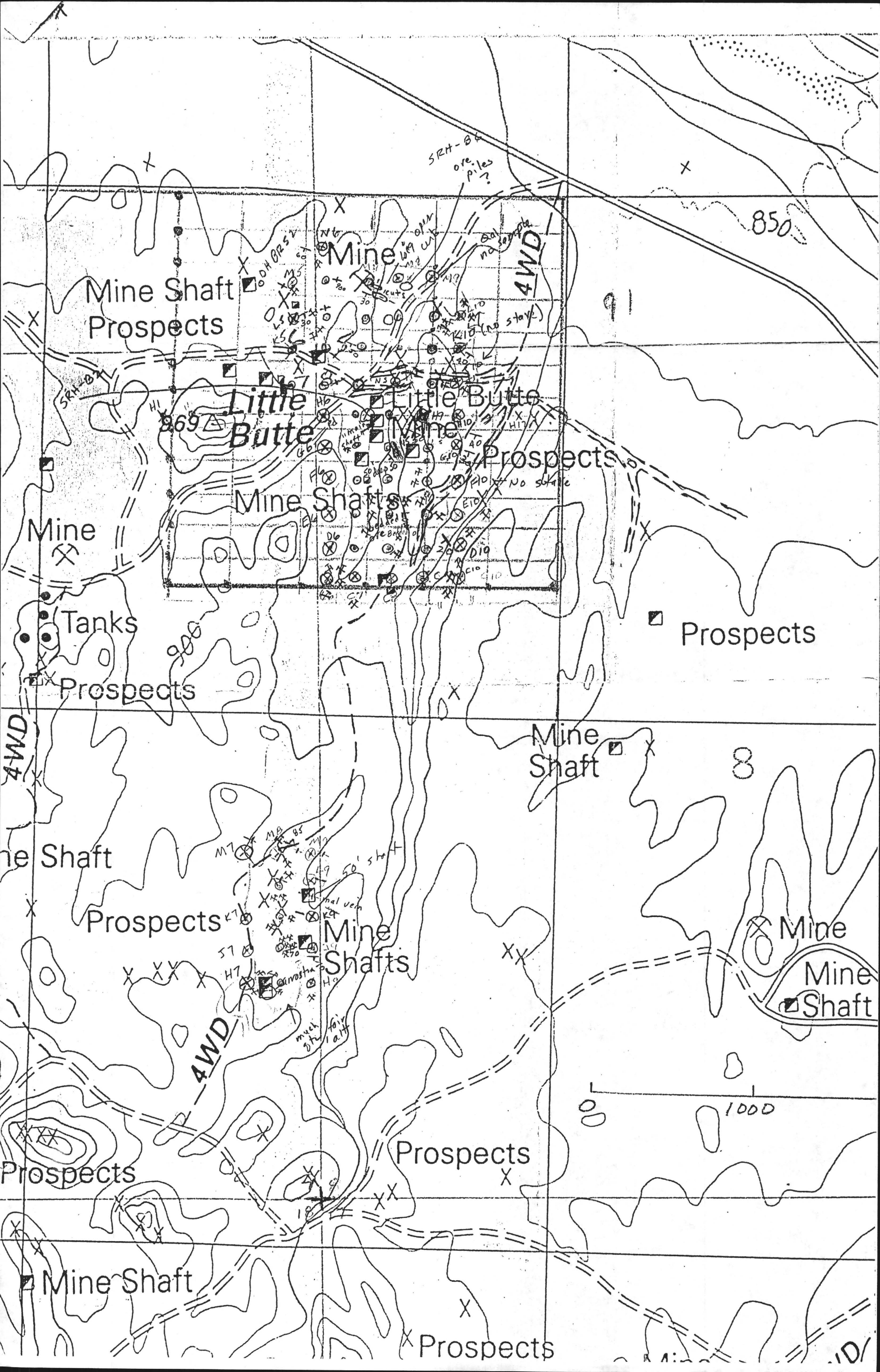
Mine Shaft
Prospects
Mine
Little
Butte
Little Butte
Mine
Prospects
Mine Shafts
Mine
Tanks
Prospects
Prospects
4WD
Mine
Shaft
8
Prospects
Mine
Shafts
Mine
Mine
Shaft
4WD
Prospects
Prospects
Mine Shaft
Prospects
850
900
969
1000


ALTERATION MINERALIZATION
& DRILL HOLES
HOMESTAKE MINING COMPANY
BOOPE PROJECT
LA PAZ COUNTY, ARIZONA
HOMESTAKE
Very heavy speculorite
Existing road
Cross section
Alluvium and colluvium
Quartz veining
Intense silicification, jarosite, veinlets, stockwork, quartz, sericite, chlorite and pervasive strong argillic alteration (limit)
Moderate silicification associated with very weak sericite and pacific mineralization (limit)
copper, molybdenum, lead, zinc, silver, gold, antimony
Open, hard, massive core and cobble
Open, hard, massive core and cobble
Open, hard, massive core and cobble
Very hard, hard, massive calcsilicate with joints, silty clay
Drill hole summary (with footage and opt. Au)
DRILL HOLE SUMMARY
NOTE

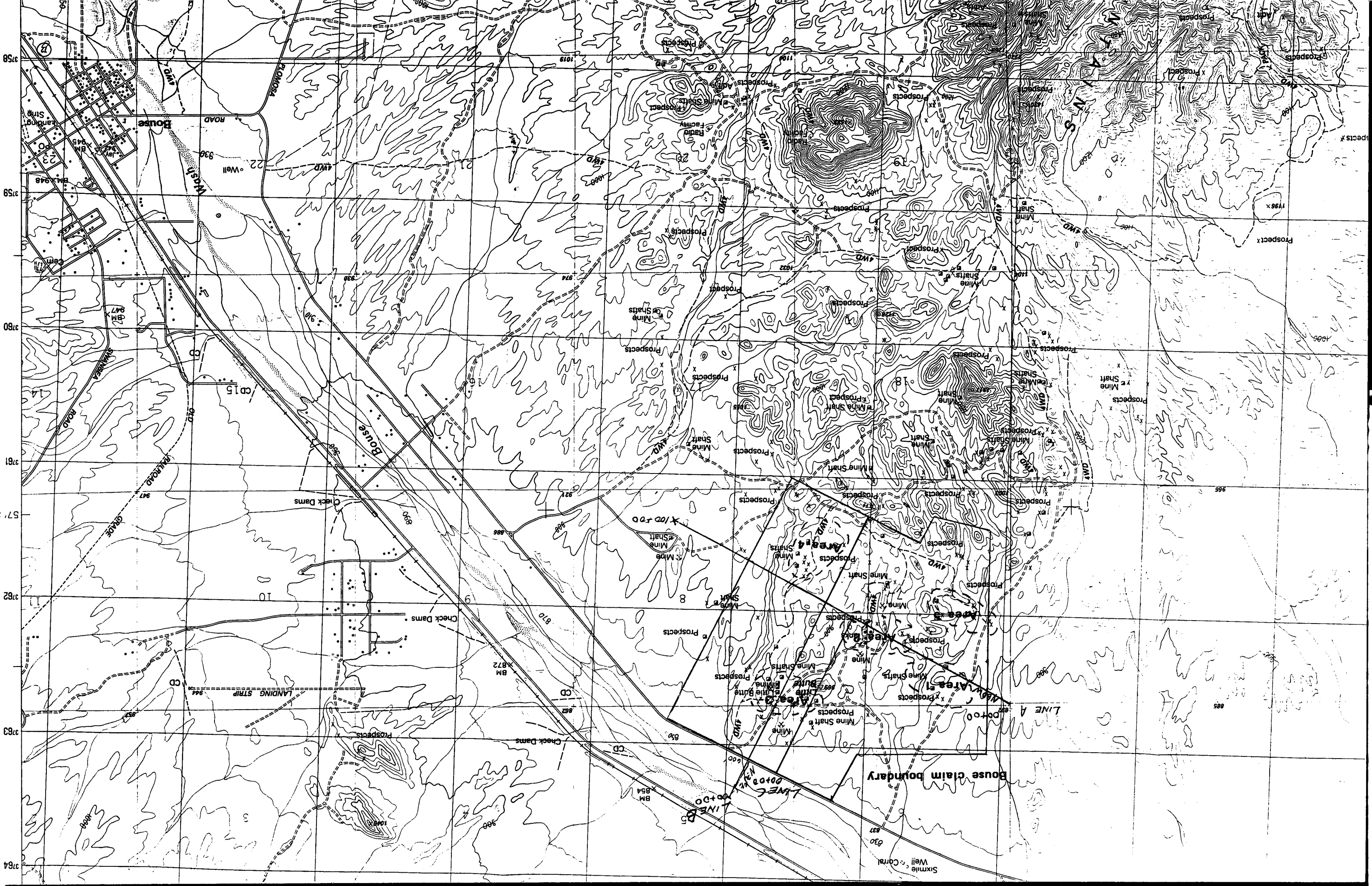
Bouse claim boundary
LINE A
LINE B
LINE C
Area 1
Area 2
Area 3
Area 4
Area 5
Area 6
Check Dams
LANDING STRIP
RAILROAD
GRADE
PLANTA
Bouse
Wash
Sixmile Well & Corral
Radio Facility
Mine Shaft
Prospects
4WD
CD
BM 854
BM 872
BM 947
BM 948
BM 945
PO
Landing Strip
Cem
Well
Adit