

CONTACT INFORMATION
Mining Records Curator
Arizona Geological Survey
3550 N. Central Ave, 2nd floor
Phoenix, AZ, 85012
602-771-1601
<http://www.azgs.az.gov>
inquiries@azgs.az.gov

The following file is part of the Cambior Exploration USA Inc. records

ACCESS STATEMENT

These digitized collections are accessible for purposes of education and research. We have indicated what we know about copyright and rights of privacy, publicity, or trademark. Due to the nature of archival collections, we are not always able to identify this information. We are eager to hear from any rights owners, so that we may obtain accurate information. Upon request, we will remove material from public view while we address a rights issue.

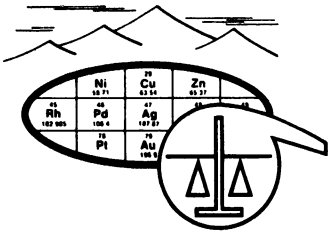
CONSTRAINTS STATEMENT

The Arizona Geological Survey does not claim to control all rights for all materials in its collection. These rights include, but are not limited to: copyright, privacy rights, and cultural protection rights. The User hereby assumes all responsibility for obtaining any rights to use the material in excess of "fair use."

The Survey makes no intellectual property claims to the products created by individual authors in the manuscript collections, except when the author deeded those rights to the Survey or when those authors were employed by the State of Arizona and created intellectual products as a function of their official duties. The Survey does maintain property rights to the physical and digital representations of the works.

QUALITY STATEMENT

The Arizona Geological Survey is not responsible for the accuracy of the records, information, or opinions that may be contained in the files. The Survey collects, catalogs, and archives data on mineral properties regardless of its views of the veracity or accuracy of those data.



SKYLINE LABS, INC.
 1775 W. Sahuaro Dr. • P.O. Box 50106
 Tucson, Arizona 85703
 (602) 622-4836

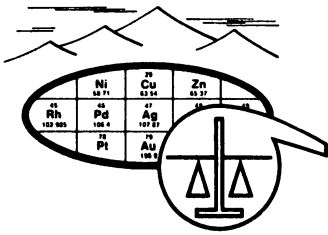
REPORT OF ANALYSIS

JOB NO. UGH 129
 August 7, 1987
 PROJ. NO. E15004
 45222 TO 45234
 07350 TO 07352
 PAGE 1 OF 2

WESTMONT MINING, INC.
 Attn: Mr. Hugo Dummett
 2341 S. Friebus, Suite 12
 Tucson, Arizona 85713

Analysis of 13 Rock Chip and 13 Soil Samples

ITEM	SAMPLE NO.	FIRE ASSAY		Au (ppm)	Ag (ppm)	
		Au* (oz/t)	Ag* (oz/t)			
Repeat with bigger samples of sampling at Gold Camp near Tombstone	1	45222	.275	3.60		
	2	45223	.120	2.20		
	3	45224	.010	.11		
	4	45225	.014	.14		
	5	45226	.058 ✓	.47		
	6	45227	.015	.07		
	7	45228	.008	.05		
	8	45229	.028	.32		
	9	45230	.006	.16		
	10	45231	.003	.03		
	11	45232	.010	.08		
	12	45233	.003	.32		
	13	45234	.026	.69		
Soil sample (NE-SW) line near SW shaft, Target 1, Gold Camp.	14	07350		.011	.2	NE end
	15	07351		.013	.4	
	16	07352		.015	.4	
	17	07353		.017	.2	
	18	07354		.038	.4	
	19	07355		.044	.2	
	20	07356		.022	.2	



SKYLINE LABS, INC.

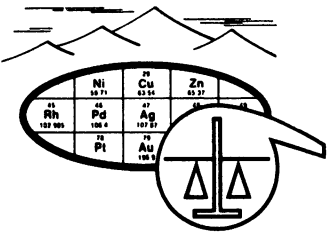
1775 W. Sahuaro Dr. • P.O. Box 50106
 Tucson, Arizona 85703
 (602) 622-4836

JOB NO. UGH 129
 August 7, 1987
 PAGE 2 OF 2

ITEM	SAMPLE NO.	FIRE ASSAY			
		Au* (oz/t)	Ag* (oz/t)	Au (ppm)	Ag (ppm)
Soil sample line near SW shaft Gold Camp Target 1.	21	07357		.009	.2
	22	07358		.018	.4
	23	07359		.016	.6
	24	07360		.034	.8
	25	07361		.008	.4
	26	07362		.006	.2

*NOTE: Analysis based on a one assay-ton sample.

William L. Lehmbeck
 Manager



SKYLINE LABS, INC.
 1775 W. Sahuaro Dr. • P.O. Box 50106
 Tucson, Arizona 85703
 (602) 622-4836

REPORT OF ANALYSIS

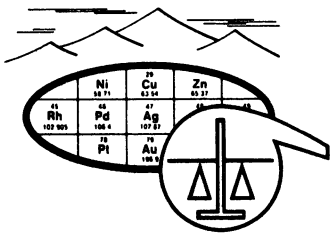
JOB NO. UGH 123
 July 24, 1987
 PROJECT NO.: E15004
 07323 TO 07349
 PAGE 1 OF 2

WESTMONT MINING, INC.
 Attn: Mr. Hugo Dummett
 2341 S. Friebus, Suite 12
 Tucson, Arizona 85713

Analysis of 26 Rock Chip Samples

ITEM	SAMPLE NO.	FIRE ASSAY	
		AU* (oz/t)	Ag* (oz/t)
1	07323	.020	.06
2	07324	.045	.91
3	07325	.015	.29
4	07326	<.002	<.01
5	07327	<.002	<.01
6	07328	<.002	<.01
7	07329	.003	.13
8	07330	.015	.20
9	07331	<.002	.03
10	07332	.005	.40
11	07333	.025	.48
12	07334	.390	8.48
13	07335	.030	.74
14	07336	.195	4.22
15	07337	.002	.06
16	07338	.004	.24
17	07340	.002	.06
18	07341	.004	.06
19	07342	.006	.09
20	07343	<.002	.04

*Surface rock
 chip sampling
 at Apache Box, N.M.
 and Gold Camp, Ariz.
 Gold
 Camp,
 Az.*



SKYLINE LABS, INC.
 1775 W. Sahuaro Dr. • P.O. Box 50106
 Tucson, Arizona 85703
 (602) 622-4836

JOB NO. UGH 123
 July 24, 1987
 PAGE 2 OF 2

		FIRE ASSAY		
ITEM	SAMPLE NO.	Au* (oz/t)	Ag* (oz/t)	
Gold Camp, Az.	21	07344	.006	.20
	22	07345	.006	.04
	23	07346	.030	.02
	24	07347	.090	.04
	25	07348	.015	.19
	26	07349	.055	.23

*NOTE: Method of analysis by combination fire assay and atomic absorption based on a one assay-ton sample.

William L. Lehmbeck
 Manager

