Dravo Engineers and Constructors

WYOMING MINERAL — Dravo

REV	MADE	CHKD	DATE	DESIGNED		
				DRAWN		
				CHKD		
				APPR		
				APPR		
				APPR		
SCALE 1" = 200'						

DRIPPING SPRING PROJECT
GILA COUNTY, ARIZONA

SOUTH WORKMAN CREEK
RECLAMATION TOPOGRAPHY

CONTRACT M-7585 — DWG NO 2.10-2 — REV

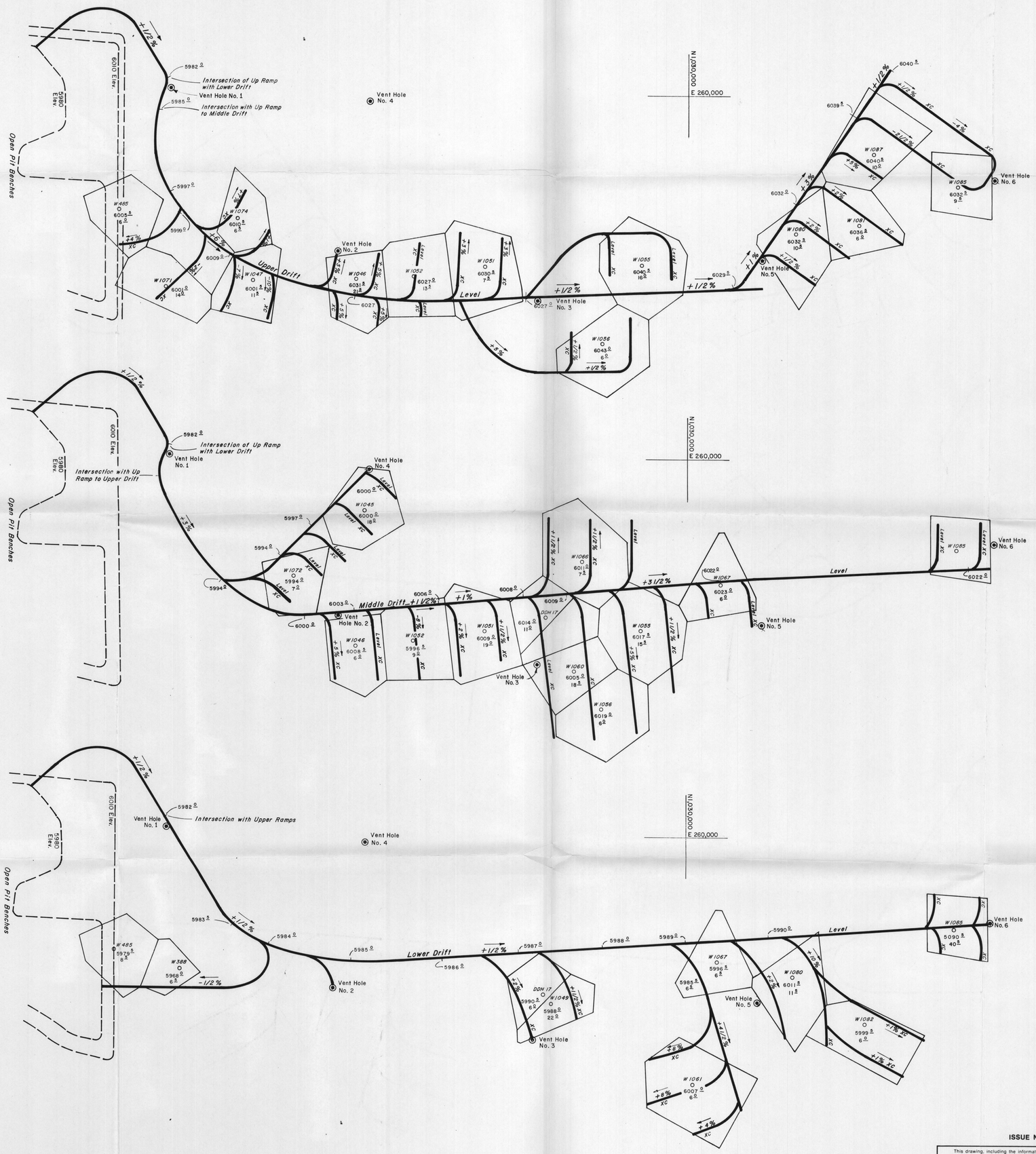

NO.	BY	DESCRIPTION	J.E.	S.E.

REVISIONS

WYOMING MINERAL
DRIPPING SPRING PROJECT
GILA COUNTY, ARIZONA

UNDERGROUND MINE LEVEL PLANS SOUTH WORKMAN CREEK

DR ____ CH ____ J. E. ____

SCALE 1"=100' SECT ____ CODE ____

CHF. S. E. ____ APP'D ____

CONTRACT NO. M-7585

ISSUE NO. ____ DATE PRINTED ____

This drawing, including the information it contains, is the property of Dravo Corporation. It is submitted only in connection with the transaction to which it pertains and must not be used in any manner detrimental to the interest of Dravo Corporation. The drawing is not to be copied and must be returned upon request.

DENVER OPERATIONS OFFICE (ENGINEERING CONSTRUCTION DIV.)

Dravo

DRAWING NO. 3.4-1

1/10 | 1/8 – 1/4 | 3/8 – 3/4 | 1/2 – 1

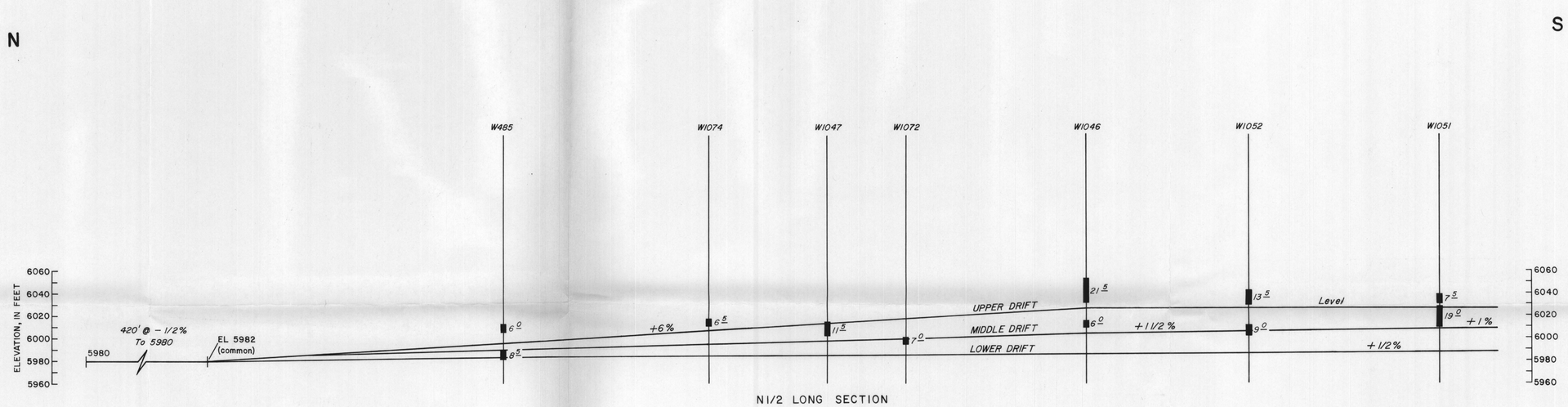

N1/2 LONG SECTION

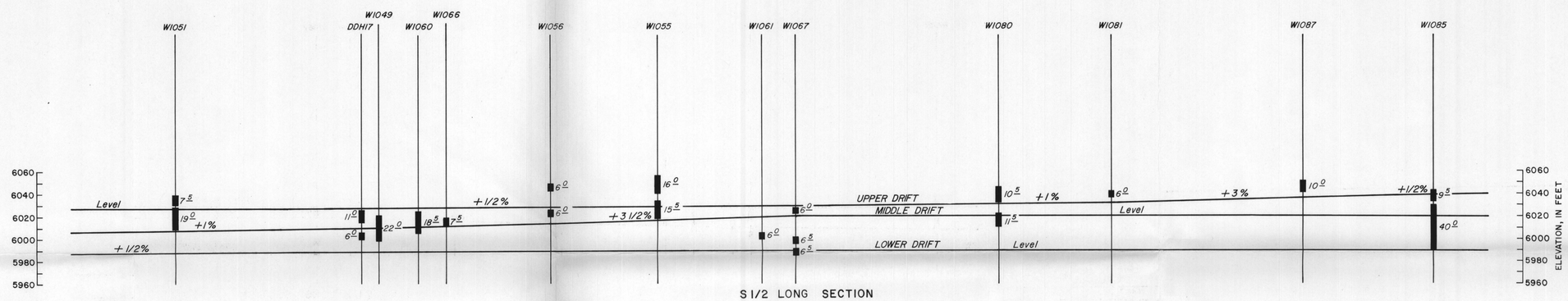

S1/2 LONG SECTION

This drawing, including the information it contains, is the property of Dravo. It is submitted only in connection with the transaction to which it pertains and must not be used in any manner detrimental to the interests of Dravo. The drawing is not to be used, reproduced, published, or disclosed without written authorization of Dravo and must be returned upon request.

REV.	DESCRIPTION	MADE	CHKD	DATE	REV.	DESCRIPTION	MADE	CHKD	DATE	REV.	DESCRIPTION	MADE	CHKD	DATE	REV.	RELEASED FOR	APP.	DATE

DESIGNED
DRAWN
CHECKED
APPROVED
APPROVED
APPROVED

Scale 1"=50'

WYOMING MINERAL
DRIPPING SPRING PROJECT
GILA COUNTY, ARIZONA

SOUTH WORKMAN CREEK LONG SECTION

Dravo Engineers and Constructors

Denver Division

Dravo

Contract M-7585

Drawing Number 3.4-2

Rev.

EC-105 2/80

1/10 1/8 - 1/4 3/8 - 3/4 1/2 - 1