

MAGMA
SAN MANUEL DIVISION-OXIDE OPEN PIT DEPT.

TIGER PROJECT AREA

FIGURE 3.1 | CLAIM MAP

DATE: 6-13-90

MAGMA COPPER CO. "TIGER MAP" 1:200 G.I. 10 12-28-87 C.A.S. 871219

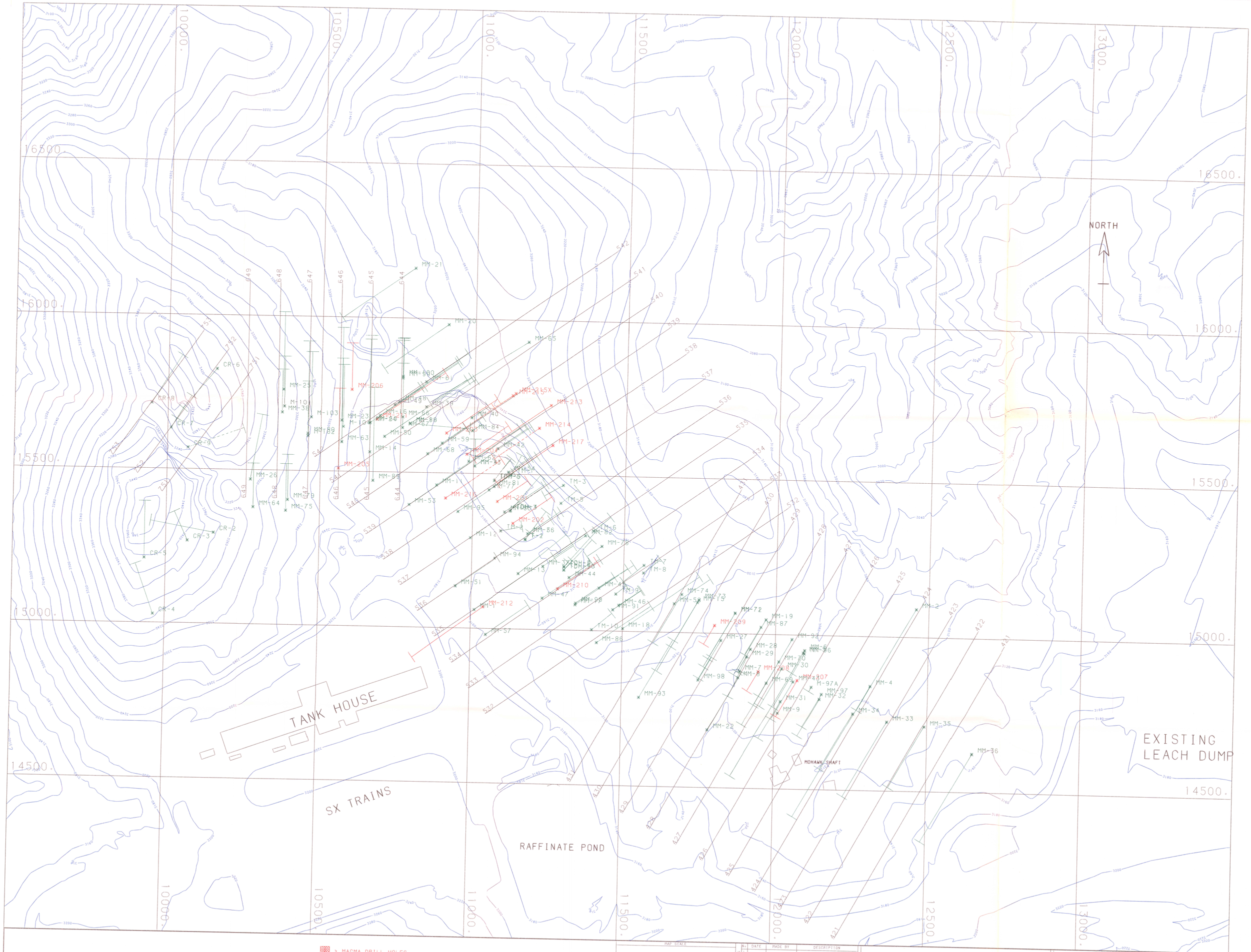

> MAGMA DRILL HOLES

> CYPRUS DRILL HOLES

MAP SCALE

0 100 200 300

REVISIONS No.	DATE	MADE BY	DESCRIPTION
1			
2			
3			
4			
5			

DATE	DRAWN BY	CHECKED	APPROVED
11-08-91			

FIGURE 4.1
DRILL HOLE LOCATION MAP

OFFICE | DEPARTMENT

TIGER FEASIBILITY STUDY
MAGMA COPPER COMPANY

MAP INDEX NUMBER	SCALE	DRAWING NUMBER
	1"=100.FT	

MAMMOTH PIT

MOHAWK PIT

TANK HOUSE

MOHAWK SHAFT

10000.

10500.

11000.

11500.

12000.

16000.

15500.

15000.

MAP SCALE

0 100 200 300

REVISIONS	No.	DATE	MADE BY	DESCRIPTION
	1			
	2			
	3			
	4			
	5			

DATE	DRAWN BY	CHECKED	APPROVED
11-08-91			

FIGURE 6-8
PIT004 DESIGN

OFFICE	DEPARTMENT

TIGER FEASIBILITY STUDY
MAGMA COPPER COMPANY

MAP INDEX NUMBER	SCALE	DRAWING NUMBER
	1"=100.FT	

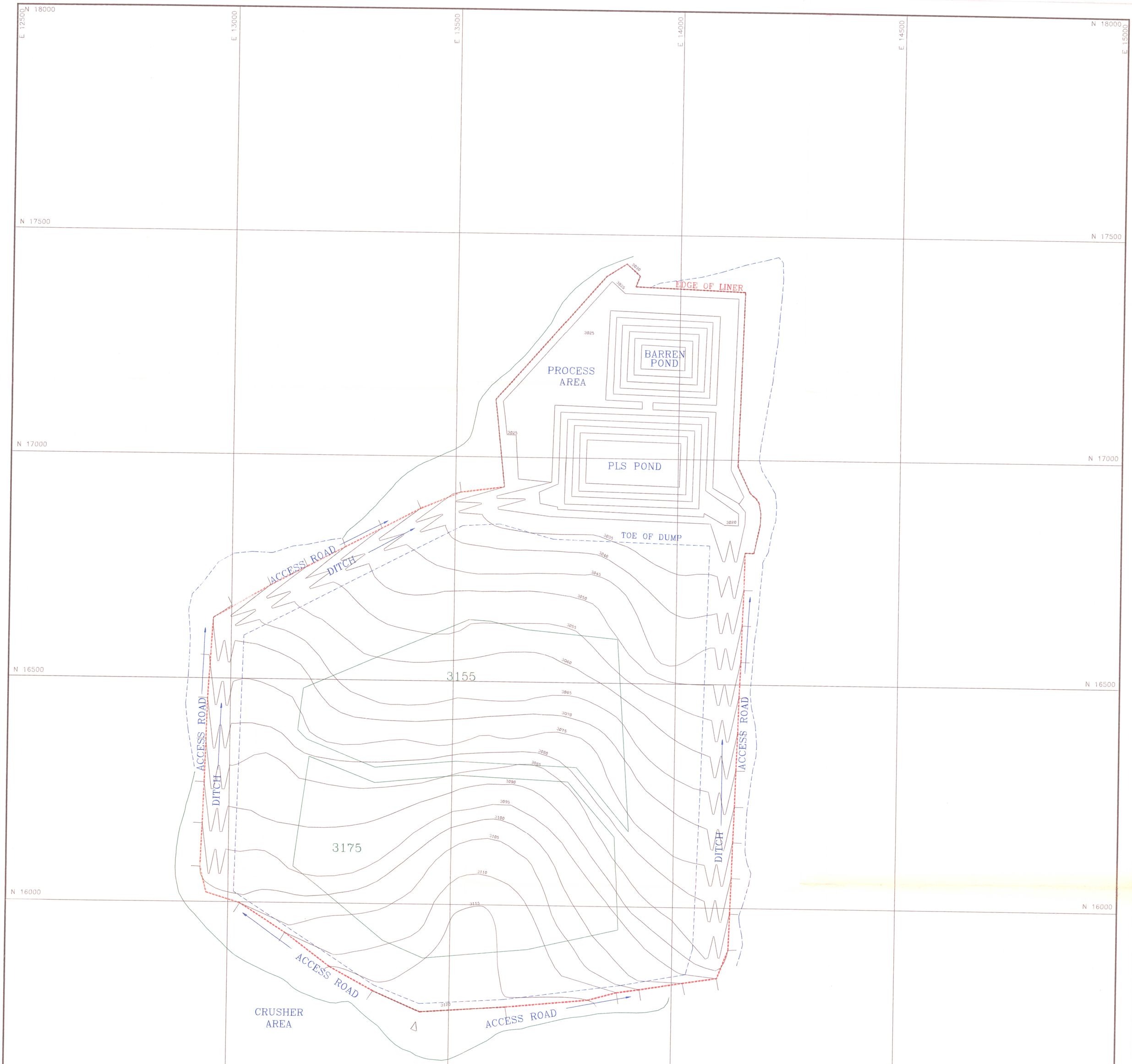

MAGMA

SAN MANUEL MINING DIVISION-OXIDE OPEN PIT DEPT.

TIGER LEACH DUMP

SCALE: 1"= 100'	CONTOUR = 5'	SHEET 1 OF 1
DATE: 11-7-91		FIGURE 8.1