CONTACT INFORMATION
Mining Records Curator
Arizona Geological Survey
3550 N. Central Ave, 2nd floor
Phoenix, AZ, 85012
602-771-1601
http://www.azgs.az.gov
inquiries@azgs.az.gov

The following file is part of the John E. Kinnison mining collection

ACCESS STATEMENT

These digitized collections are accessible for purposes of education and research. We have indicated what we know about copyright and rights of privacy, publicity, or trademark. Due to the nature of archival collections, we are not always able to identify this information. We are eager to hear from any rights owners, so that we may obtain accurate information. Upon request, we will remove material from public view while we address a rights issue.

CONSTRAINTS STATEMENT

The Arizona Geological Survey does not claim to control all rights for all materials in its collection. These rights include, but are not limited to: copyright, privacy rights, and cultural protection rights. The User hereby assumes all responsibility for obtaining any rights to use the material in excess of "fair use."

The Survey makes no intellectual property claims to the products created by individual authors in the manuscript collections, except when the author deeded those rights to the Survey or when those authors were employed by the State of Arizona and created intellectual products as a function of their official duties. The Survey does maintain property rights to the physical and digital representations of the works.

QUALITY STATEMENT

The Arizona Geological Survey is not responsible for the accuracy of the records, information, or opinions that may be contained in the files. The Survey collects, catalogs, and archives data on mineral properties regardless of its views of the veracity or accuracy of those data.

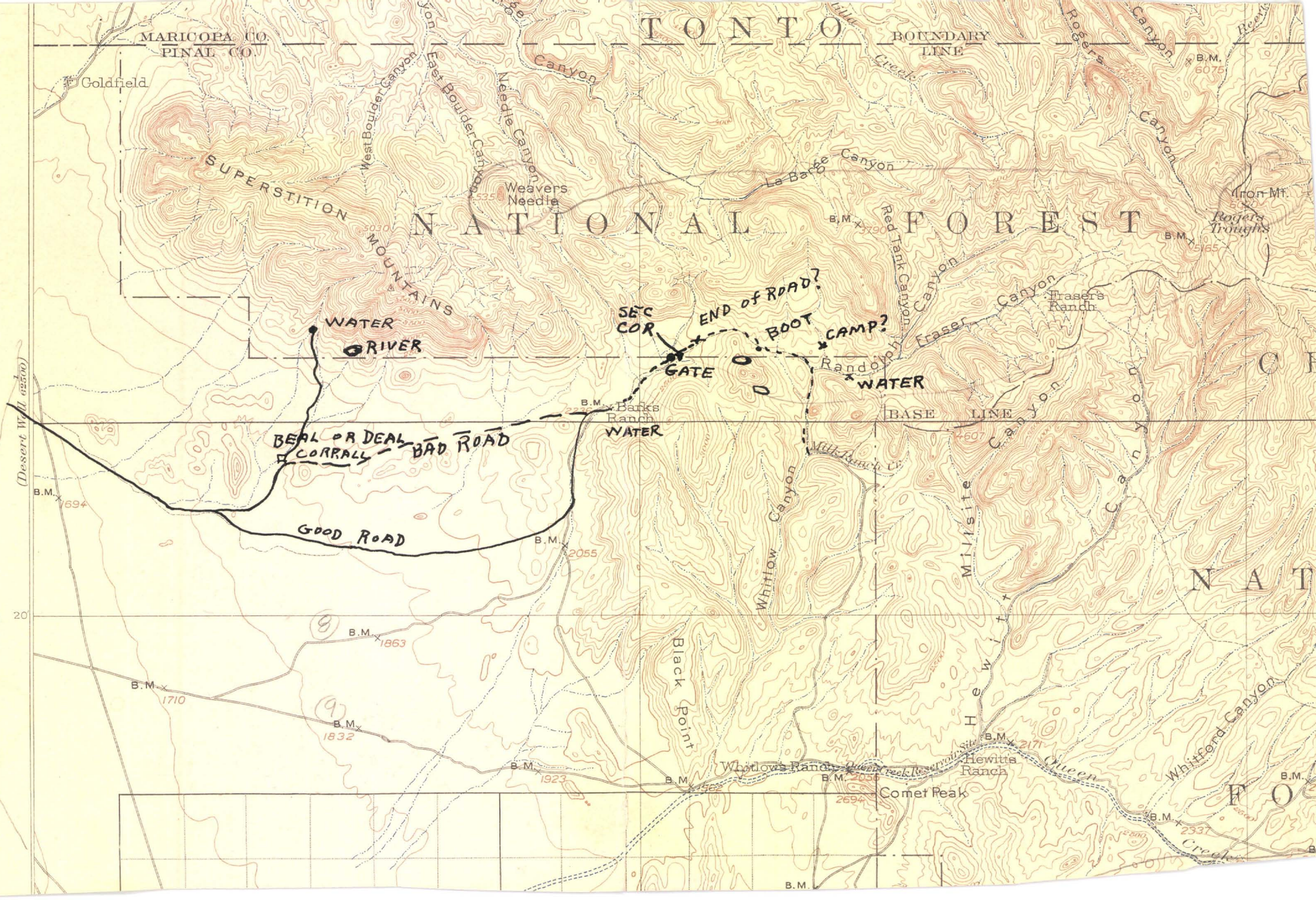

MARICOPA CO.
PINAL CO.
TONTO
BOUNDARY LINE
Goldfield
West Boulder Canyon
East Boulder Canyon
Needle Canyon
Canyon
Weavers Needle
SUPERSTITION MOUNTAINS
NATIONAL FOREST
La Barge Canyon
Red Tank Canyon
Rogers Canyon
Iron Mt.
Rogers Troughs
Frasers Ranch
Randolph Canyon
Fraser Canyon
WATER
RIVER
SEC COR
END of ROAD?
BOOT
CAMP?
GATE
WATER
Barks Ranch
WATER
BASE LINE
BEAL OR DEAL
CORRALL
BAD ROAD
GOOD ROAD
Mill Ranch Cr.
Whitlow Canyon
Millsite Canyon
Hewitt Canyon
Black Point
Whitlows Ranch
Queen Creek Reservoir Site
Hewitts Ranch
Comet Peak
Whitford Canyon
Queen Creek
(Desert Well 1/62500)
20'
B.M. 1694
B.M. 2055
B.M. 1863
B.M. 1710
B.M. 1832
B.M. 1923
B.M. 2171
B.M. 2056
B.M. 2694
B.M. 2337
B.M. 6075
B.M. 5165
B.M. 3790
B.M. 2236
B.M. 4607
SAN TAN

28 27 / 33 34 1N-10E

Geo Andriakos
Beal (Was lame in one leg
AA Hyde Dead

DEPARTMENT OF THE INTERIOR
FRANKLIN K. LANE, SECRETARY
U. S. GEOLOGICAL SURVEY
GEORGE OTIS SMITH, DIRECTOR

TOPOGRAPH

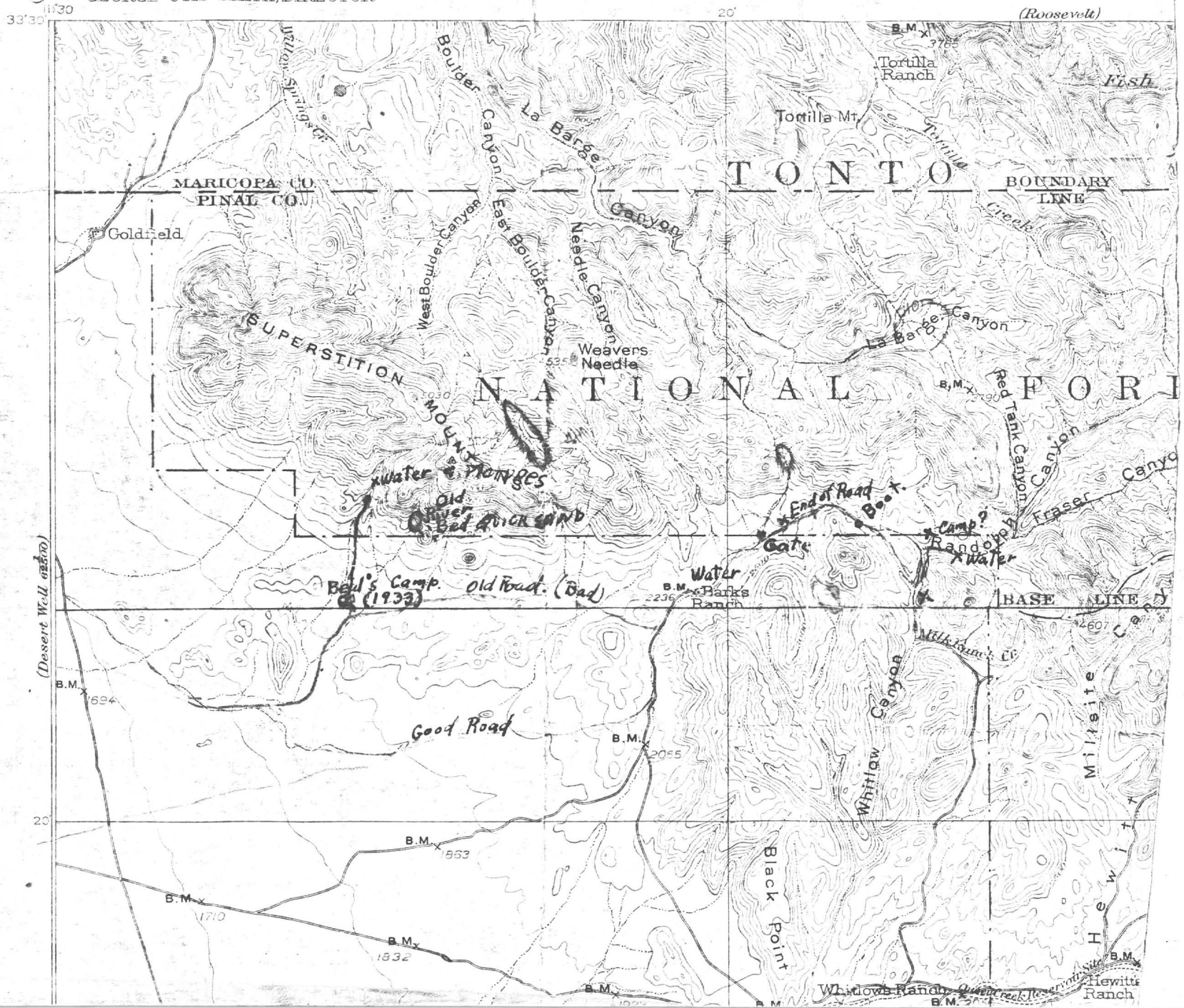

NOTES BY
J E KINNISON SR.

UNITED STATES
DEPARTMENT OF THE INTERIOR
GEOLOGICAL SURVEY

ARIZONA
FLORENCE QUADRANGLE

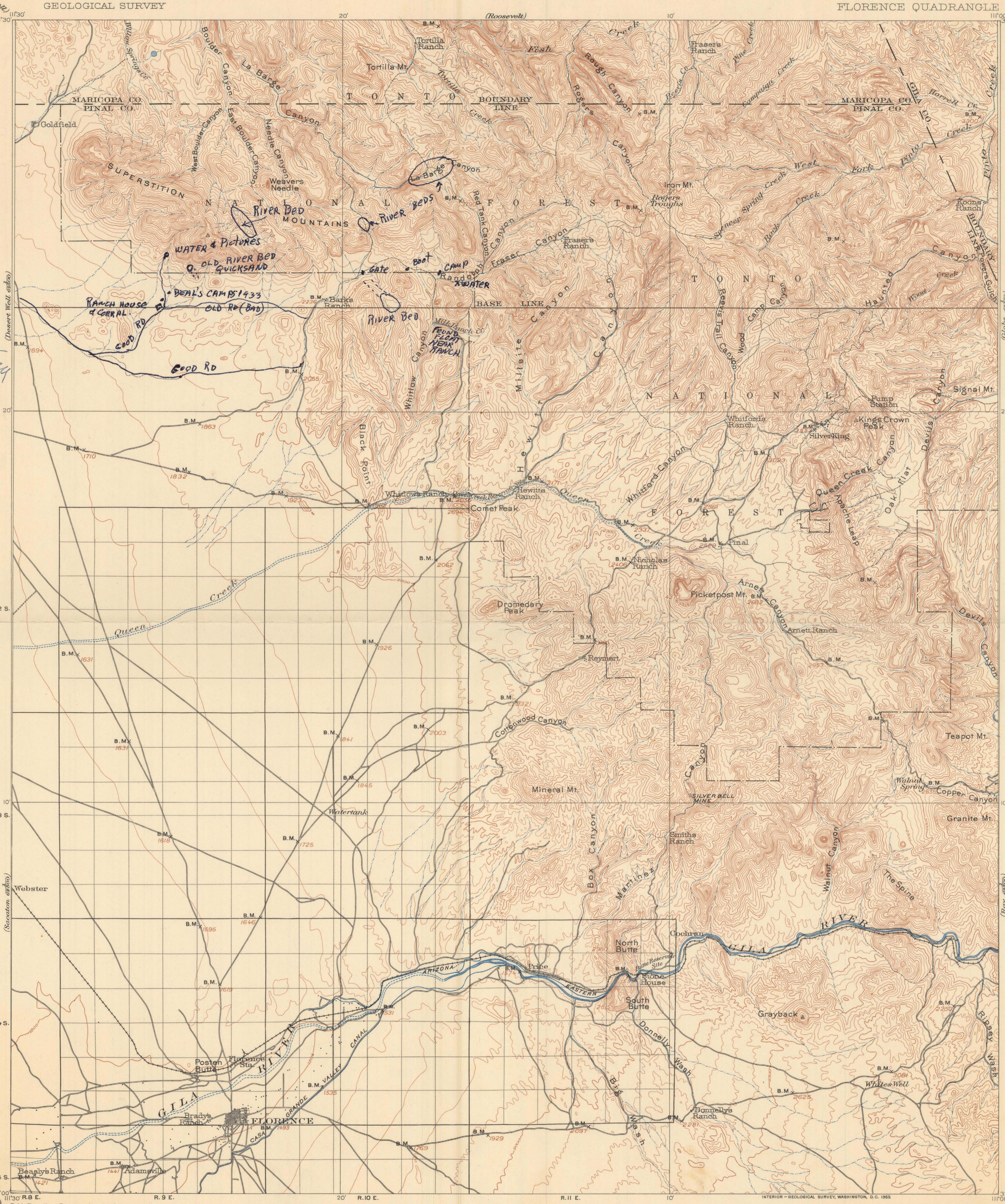

E. M. Douglas, Geographer in charge.
Triangulation by A. H. Thompson.
Topography by T. M. Bannon and W. J. Lloyd.
Surveyed in 1900.

DIAGRAM OF TOWNSHIP

6	5	4	3	2	1
7	8	9	10	11	12
18	17	16	15	14	13
19	20	21	22	23	24
30	29	28	27	26	25
31	32	33	34	35	36

SCALE 1:125000

1 ½ 0 1 2 3 4 5 6 7 8 9 MILES

5000 0 5000 10000 15000 20000 25000 30000 35000 FEET

1 0 1 2 3 4 5 6 7 8 9 KILOMETERS

CONTOUR INTERVAL 100 FEET
DATUM IS MEAN SEA LEVEL

INTERIOR — GEOLOGICAL SURVEY, WASHINGTON, D.C. 1955

Polyconic projection. To place on 1927 North American datum move projection lines 465 feet south and 350 feet west

Maps of the Haunted Canyon, Iron Mtn., Picketpost Mtn., and Superior quadrangles, scale 1:24 000, from later and more detailed surveys, covering the northeast quarter of this area, are available.

FOR SALE BY U.S. GEOLOGICAL SURVEY, FEDERAL CENTER, DENVER, COLORADO OR WASHINGTON 25, D.C.
A FOLDER DESCRIBING TOPOGRAPHIC MAPS AND SYMBOLS IS AVAILABLE ON REQUEST

FLORENCE, ARIZ.
N3300-W11100/30

1900

28/27
33/34

IN-10F

Beul (Was hanged in one leg
AA Hyde

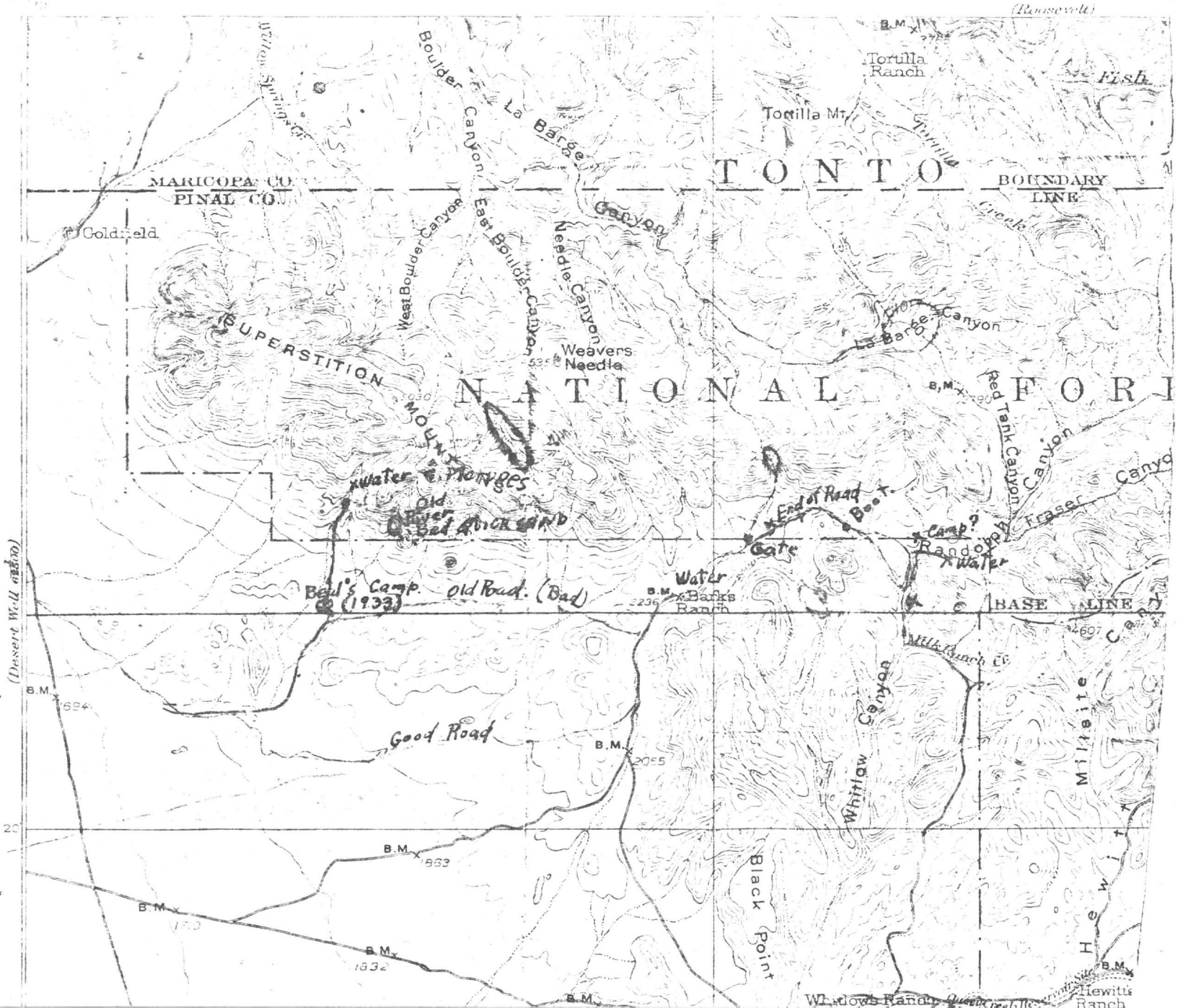

NOTES BY
JE KINNISON SR.

This Rock. Show you. the way to go. to find it.
This one to [illegible] Will Show you. [illegible] this. is. all. what i Draw
Will take you the place.
if. i. Get. to. pen. person. in + + + - # ① Superior road - # ② F. Junct - # ③
④ San Jen. # ⑤ Old Road = # ⑥ Phoenix Road - # ⑦ Apache Juct
⑧ Road I use to go - # ⑨ Other one - # ⑩ Rosvelt Road - # ⑪
Fish Creek Road - # ⑫ Rosevelt Dam.

DEPARTMENT OF THE INTERIOR
FRANKLIN K. LANE, SECRETARY
U.S. GEOLOGICAL SURVEY
GEORGE OTIS SMITH, DIRECTOR

28 27 / 33 34 IN-10E

Geo Anglianos
Beal (Was Lane in one Leg
AA Hyde

TOPOGRAPH

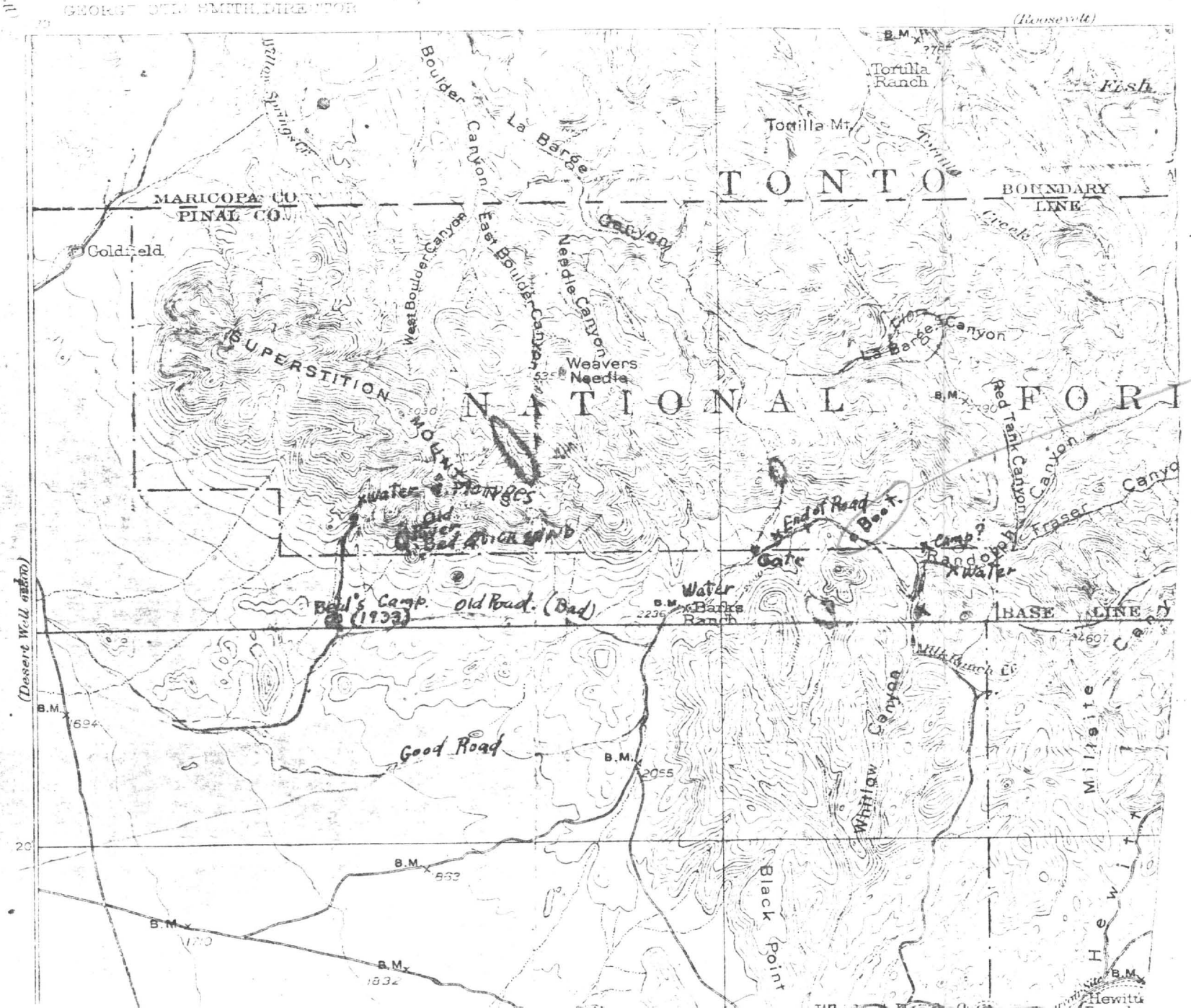

NOTES BY
JE KINNISON SR.

Symbol found by my father

THIS ROCK. SHOW YOU THE WAY TO GO. to FIND IT
THIS ONE TO WILL SHOW YOU. 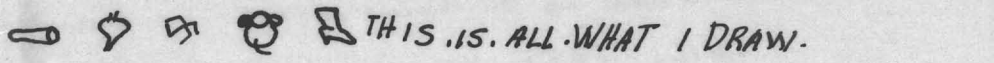 THIS IS ALL WHAT I DRAW.
WILL TAKE YOU THE PLACE.
IF I GET TO PEN- PERSON IN + + + - # 1 Superior road - # 2 F. Junct. - # 3
4 San Jen. # 5 Old Road = # 6 Phoenix Road - # 7 Apache Junct.
8 Road I use to go - # 9 Other one - # 10 Rosvelt Road - # 11
Fish Creek road - # 12 Rosevelt Dam


12
11
10
7
6
8
9
5
4
3
2
1

This Rock. Show you. the way to go. to find it.
This one to [illegible] Will Show you. [illegible] this. is. all. what i Draw.
Will take you the place.
I F. I. Get. To. Pen. Person. In + + + - # ① Superior road - # ② F. Junct - # ③
④ San Jen. # ⑤ Old Road = # ⑥ Phoenix Road - # ⑦ Apache Juct
⑧ Road I use to go - # ⑨ Other one - # ⑩ Roswelt Road - # ⑪
Fish Creek Road - # ⑫ Roseve[illegible] Dam.

This Rock. Show you. the way to go. to find it.
This one to will show you. this is all what i Draw
Will take you the place.
I'F.I. GET.TO. PEN. PERSON. IN + + + - #① Superior road - #② F. Junct - #③
#④ San Jen. #⑤ Old Road = #⑥ Phoenix Road - #⑦ Apache Juct
#⑧ Road I use to go - #⑨ Other one - #⑩ Rosvelt Road - #⑪
Fish Creek Road - #⑫ Rosevelt Dam.