CONTACT INFORMATION
Mining Records Curator
Arizona Geological Survey
3550 N. Central Ave, 2nd floor
Phoenix, AZ, 85012
602-771-1601
http://www.azgs.az.gov
inquiries@azgs.az.gov

The following file is part of the John E. Kinnison mining collection

ACCESS STATEMENT

These digitized collections are accessible for purposes of education and research. We have indicated what we know about copyright and rights of privacy, publicity, or trademark. Due to the nature of archival collections, we are not always able to identify this information. We are eager to hear from any rights owners, so that we may obtain accurate information. Upon request, we will remove material from public view while we address a rights issue.

CONSTRAINTS STATEMENT

The Arizona Geological Survey does not claim to control all rights for all materials in its collection. These rights include, but are not limited to: copyright, privacy rights, and cultural protection rights. The User hereby assumes all responsibility for obtaining any rights to use the material in excess of "fair use."

The Survey makes no intellectual property claims to the products created by individual authors in the manuscript collections, except when the author deeded those rights to the Survey or when those authors were employed by the State of Arizona and created intellectual products as a function of their official duties. The Survey does maintain property rights to the physical and digital representations of the works.

QUALITY STATEMENT

The Arizona Geological Survey is not responsible for the accuracy of the records, information, or opinions that may be contained in the files. The Survey collects, catalogs, and archives data on mineral properties regardless of its views of the veracity or accuracy of those data.

Black Mtns
N of oracle, E of Midway station

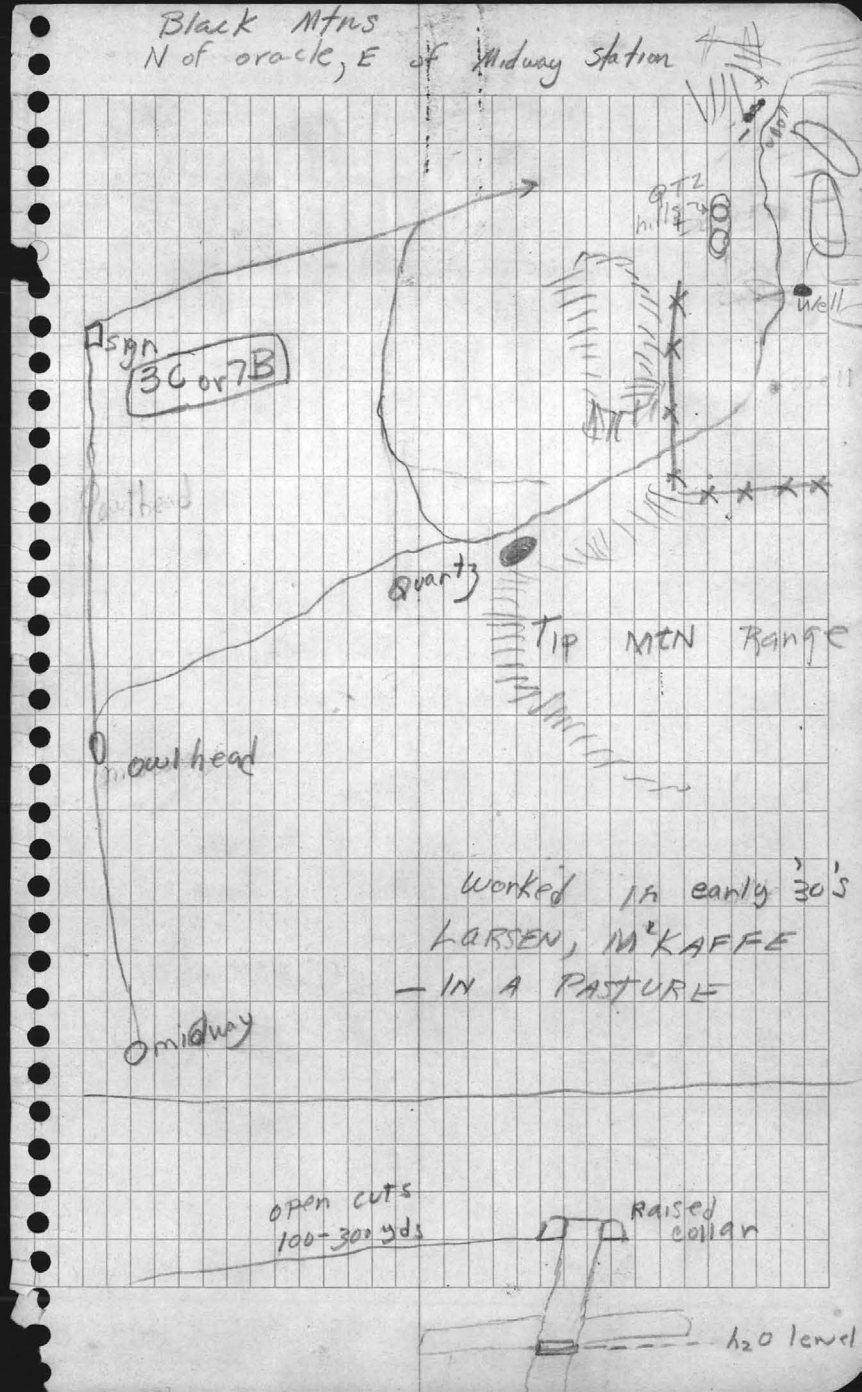

worked in early '30's
LARSEN, McKAFFE
— IN A PASTURE

PINAL Co

Sec 5 T 7S R 13 E - 508

BLM Rec

7S 13E Sec 33 SE
Block Wind No1 Mill Site J.D. Smith 9/26 1981

Large Block of Claims in E 1/2 TWP Sunchief Mines

7S 13E Sec 34 SW Block Wind No 1 & No 2 M.S.
Also Block Wind 1-4 - N 1/2 & NW.

8S 13E Sec 4 & 5 No loc.

JD SMITH P.O. Box 1509 Globe ARIZ

Sunchief Mines 742 Twelve Oaks CTR WAYZATA MN 55391
← Prob the Co which has Mill at "T" on Globe - Safford - Winkelman intersection.

Call State Land Dept —
8/23/85

7S 13 E S33
— U.S. Min.

8S 13E S5 1/2 E, S4 NW 1/4
(State Open for Min (Mineral Leg 8/23) U.S. Min)

UNITED STATES
DEPARTMENT OF THE INTERIOR
GEOLOGICAL SURVEY

WINKELMAN QUADRANGLE
ARIZONA
15 MINUTE SERIES (TOPOGRAPHIC)

Mapped, edited, and published by the Geological Survey

Control by USGS and USC&GS

Topography from aerial photographs by photogrammetric methods
Aerial photographs taken 1958. Advance field check 1959

Polyconic projection. 1927 North American datum
10,000-foot grid based on Arizona coordinate system, central zone
1000-meter Universal Transverse Mercator grid ticks,
zone 12, shown in blue

Dashed land lines indicate approximate locations
Land lines unsurveyed in parts of T. 10 S., R. 15 and 16 E., and T. 11 S., R. 15 E.

UTM GRID AND 1959 MAGNETIC NORTH DECLINATION AT CENTER OF SHEET

SCALE 1:62500

CONTOUR INTERVAL 80 FEET
DATUM IS MEAN SEA LEVEL

THIS MAP COMPLIES WITH NATIONAL MAP ACCURACY STANDARDS
FOR SALE BY U. S. GEOLOGICAL SURVEY, DENVER 25, COLORADO OR WASHINGTON 25, D. C.
A FOLDER DESCRIBING TOPOGRAPHIC MAPS AND SYMBOLS IS AVAILABLE ON REQUEST

Registered Geologist
CERTIFICATE EXPIRES
John E. Annison
DEC. 31, 19
ARIZONA, U. S. A.

ROAD CLASSIFICATION
Heavy-duty
Medium-duty
Light-duty
Unimproved dirt
U. S. Route
State Route

ORACLE, ARIZ.
N3230—W11045/15
1959
AMS 3849 III—SERIES V798

UNITED STATES
DEPARTMENT OF THE INTERIOR
GEOLOGICAL SURVEY

UNITED STATES
DEPARTMENT OF THE ARMY
CORPS OF ENGINEERS

TORTOLITA MTS. QUADRANGLE
ARIZONA
15 MINUTE SERIES (TOPOGRAPHIC)

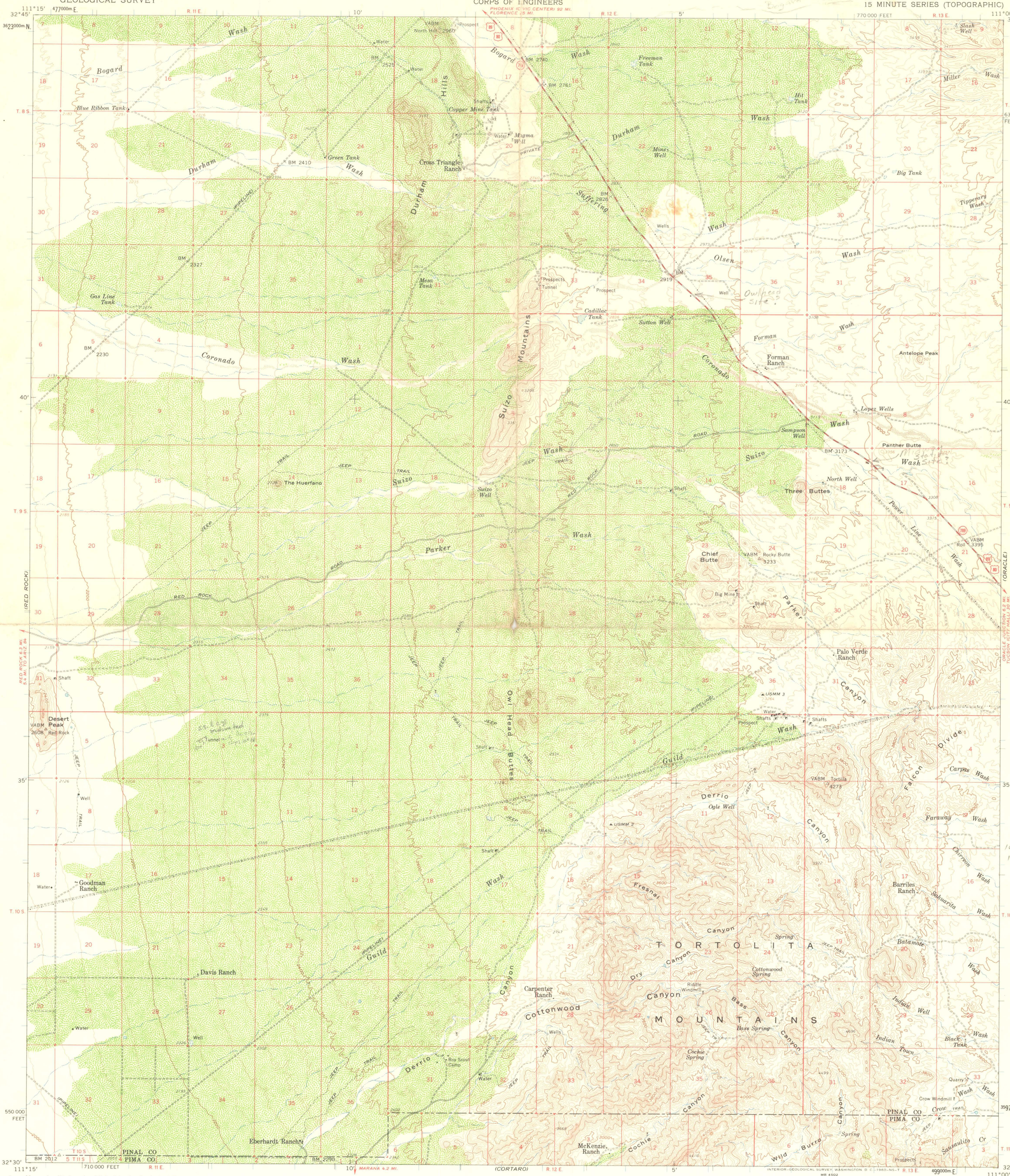

Mapped, edited, and published by the Geological Survey

Control by USGS and USC&GS

Topography from aerial photographs by photogrammetric methods
Aerial photographs taken 1958. Advance field check 1959

Polyconic projection. 1927 North American datum
10,000-foot grid based on Arizona coordinate system, central zone
1000-meter Universal Transverse Mercator grid ticks,
zone 12, shown in blue

TRUE NORTH
MAGNETIC NORTH
13½°
APPROXIMATE MEAN DECLINATION, 1959

SCALE 1:62500

1 ½ 0 1 2 3 4 MILES

3000 0 3000 6000 9000 12000 15000 18000 21000 FEET

1 .5 0 1 2 3 4 5 KILOMETERS

CONTOUR INTERVAL 40 FEET
DATUM IS MEAN SEA LEVEL

THIS MAP COMPLIES WITH NATIONAL MAP ACCURACY STANDARDS
FOR SALE BY U. S. GEOLOGICAL SURVEY, DENVER 25, COLORADO OR WASHINGTON 25, D. C.
A FOLDER DESCRIBING TOPOGRAPHIC MAPS AND SYMBOLS IS AVAILABLE ON REQUEST

ARIZONA
QUADRANGLE LOCATION

ROAD CLASSIFICATION

Medium-duty — Light-duty

Unimproved dirt

U. S. Route — State Route

TORTOLITA MTS., ARIZ.
N3230—W11100/15

1959

UNITED STATES
DEPARTMENT OF THE INTERIOR
GEOLOGICAL SURVEY

NINETYSIX HILLS SE QUADRANGLE

ARIZONA–PINAL CO.
7.5 MINUTE SERIES (TOPOGRAPHIC)

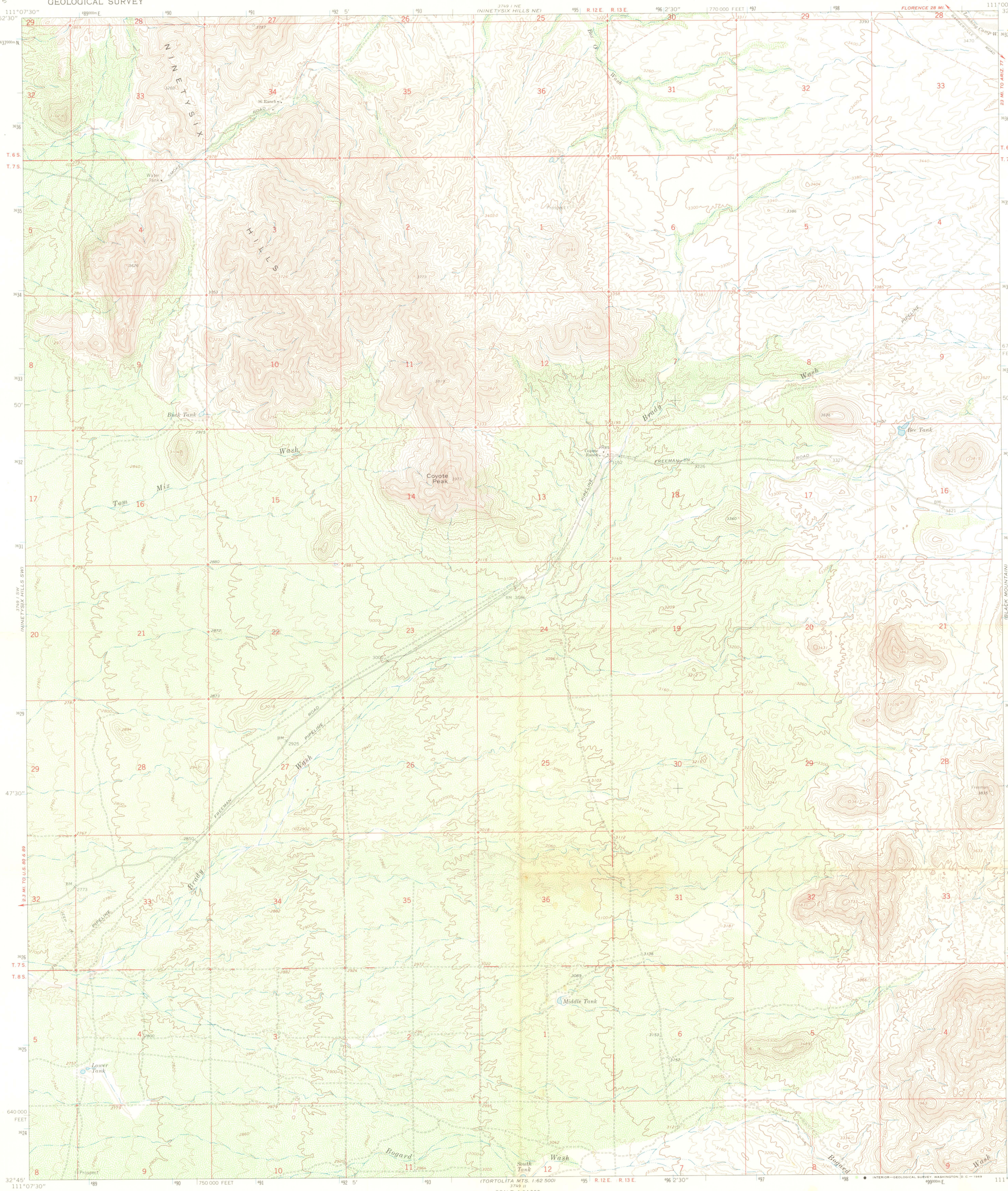

Mapped, edited, and published by the Geological Survey

Control by USGS and USC&GS

Topography by photogrammetric methods from aerial photographs taken 1962. Field checked 1966

Polyconic projection. 1927 North American datum
10,000-foot grid based on Arizona coordinate system, central zone
1000-meter Universal Transverse Mercator grid ticks, zone 12, shown in blue

Fine red dashed lines indicate selected fence lines

UTM GRID AND 1966 MAGNETIC NORTH DECLINATION AT CENTER OF SHEET

SCALE 1:24 000

CONTOUR INTERVAL 20 FEET
DATUM IS MEAN SEA LEVEL

ROAD CLASSIFICATION
Light-duty — Unimproved dirt

ARIZONA
QUADRANGLE LOCATION

THIS MAP COMPLIES WITH NATIONAL MAP ACCURACY STANDARDS
FOR SALE BY U. S. GEOLOGICAL SURVEY, DENVER, COLORADO 80225, OR WASHINGTON, D. C. 20242
A FOLDER DESCRIBING TOPOGRAPHIC MAPS AND SYMBOLS IS AVAILABLE ON REQUEST

NINETYSIX HILLS SE, ARIZ.
N3245—W11100/7.5
1966
AMS 3749 I SE—SERIES V898