TNS	RNG	SEC	NAME	BOOK	PAGE	PCL	DESCRIPTION
4S	8E	25	Magi, Margaret J	200	24	9	SE less RR 153.32 Ac
4S	8E	35	Bean, R.B. & J.E.	200	24	13	S2 less RR 304.1 Ac
4S	8E	25	Continental Oil Co.	200	24	15	Not listed in Assessor's records but recorded on a plat in Bok 200, pg 24 N½ and SW¼ less E½ of SE¼ of SW¼
4S	8E	36	Feliz, Peter S & Laura	200	29	1	A 2 Ac tract beg. at a point 1320' N of E4 corner then N 295' & W 295' & S 295' & E 295' 2 Ac
4S	8E	36	Felix, Sylvia & Salvador Jr	200	29	2A	SE NE less pcls sold
4S	8E	36	" " " " "	200	29	2B	NE NE less R/W
4S	8E	36	Feliz, Ramona W	200	29	3	E 809' of S 269.25' of SE NE 5 Ac
4S	8E	36	Felix, Juan S & Pastora	200	29	4	Tract 90x40' in W2 NE
4S	8E	36	Felix, Paul S & Kathleen C	200	29	5	W2 NE exc tract 90x40' & exc S2 S2 SW NE 65.5 Ac
4S	8E	36	" " " " " "	200	29	6	NE NW 40 Ac
4S	8E	36	Feliz, Peter S & Laura	200	29	7	S 10 Ac of N 50 Ac of E2 NW 10 Ac
4S	8E	36	Feliz, Ramona W	200	29	8	S 30 Ac of SE NW
4S	8E	36	Feliz, George M	200	29	9A	N 70 Ac of W½ NW less R/R & less N½ NW NW all in S.26
4S	8E	36	Ramirez, Oscar & Margarita	200	29	9B	E 660' of N 660' of NW NW of Sec. 36 exc N 50' for R/W
4S	8E	36	Sheppard, Reginald P	200	29	9C	Exc the E 600' of the N 660' of the NW NW 9 Ac tract or NW NW NW of Sec. 36 exc then 33' & W 30' for R/R
4S	8E	36	Bean, R.R. & J.E.	200	29	10	S 330' of W2 NW 10 Ac
4S	8E	36	" " " " "	200	29	11A	N2 SW
4S	8E	36	" " " " "	200	29	11B	SW SW of Sec. 36 40 Ac
4S	8E	36	Feliz, J.S. & Pastora	200	29	12	N2 SE SW 20 Ac
4S	8E	36	Feliz, Ramona W	200	29	13	S½ SE SW Sec. 36 20 Ac
4S	8E	36	Feliz, George	200	30	1	N2 N2 SE SE & part NE SE & tract 9 part of NW NE SE
4S	8E	36	Feliz, Isabel, Ruiz Blas & Alice B. Ramir	200	30	2	0 tract 11 part of NW NE SE Sec. 36 2 Ac
4S	8E	36	Feliz, Miguel H	200	30	4	1 Sc TR 6 Sec. 36 1.18 Ac
4S	8E	36	Family Business Inv., Inc.	200	30	5A	Approx. S 100' of N 511' of W 362' of NW NE SE
4S	8E	36	Feliz, Juan S	200	30	5B	S½ S½ SW NE & N½ S½ NW SE & (tr 4) part of NW NE SE & N½ NW SE Sec. 36 41.17 Ac

TNS	RNG	SEC	NAME	BOOK	PAGE	PCL	DESCRIPTION
4S	8E	36	Felix, John C & Carol J	200	30	6	SW SE & S2 S2 NW SE 50 Ac
4S	8E	36	Feliz, Ramona W	200	30	7	S2 SE SE & S2 N2 SE SE 30 Ac
4S	9E	31	Van Der Hart, Walter Cruz, Richard	200	31	23	N2 NE Sec. 31 80 Ac
4S	9E	19	Continental Oil Co.	200	31	37A	Not listed in Assessor's records but recorded as land plats, Bk 200 pg 31 Part of the N½ Sec. 19, being that land which begins at the NW cor Sec. 19, runs thence easterly to the NE cor Sec. 19, runs thence southwesterly a distance of approx. 4500' to a point on the west line of Sec. 19 & which runs thence northerly along the west line of Sec. 19 to the point of beginning.
4S	9E	19	" " "	200	31	37B	All of the S½ of Sec. 19 & that part of the N½ of Sec 19 which begins at the E¼ cor Sec 19 & which runs northerly along the E line of Sec 19 to the NE cor Sec 19, runs thence southwesterly to a point on the west line of Sec 19, runs thence southerly along the west line Sec 19 a distance approx. 800' to the W¼ cor of Sec 19, & runs thence easterly to the POB
4S	9E	29	" " "	200	31	42	NW¼ (Not listed in Asser's Records; Plat-Bk200, pg 31
4S	9E	30	" " "	200	21	43	~~All~~ N½ N½ S½ (Not listed in Asser's Records; Plat-Bk 200, pg 31
4S	9E	29	Asarco, Inc.	200	35	1	NE NE Sec. 29 40 Ac
4S	9E	29	" "	200	35	2	NW NE & S½ NE Sec 29 120 Ac
4S	9E	29	" "	200	35	3	CP #6224H & #6225G N½ SE & N½ SW Sec. 29 160 Ac
4S	9E	29	" "	200	35	4	SW SW 40 Ac
4S	9E	29	" "	200	35	5	SE SW 40 Ac
4S	9E	29	McFarland, E. W.	200	35	6	S2 SE less 5.53 Ac
4S	9E	29	" " "	200	35	6B	N 358' of S 1320' of E 1320' of W 672'
4S	9E	31	Chandler, Virgil W	200	36	1	E2 NW & SW Ne 120 Ac
4S	9E	31	" " "	200	36	2	N2 SW & W2 NW 60.5 Ac
4S	9E	31	" " "	200	36	3	S2 SW 80 Ac
4S	9E	31	" " "	200	36	4	N2 NW SE 20 Ac
4S	9E	29	McFarland, E. W.	200	35	6A	S2 SE less 5.53 Ac

TNS	RNG	SEC	NAME	BOOK	PAGE	PCL	DESCRIPTION
4S	9E	31	Chandler, Virgil W	200	36	5	S2 NW SE & SW SE 60 Ac
4S	9E	31	Asarco, Inc.	200	36	6	E2 SE less pcl in SE cor & SE NE 112.65 Ac
4S	9E	29	" "	200	36	7	Pcl in SE cor SE SE 7.35 Ac
4S	9E	32	McFarland, E. W.	200	37	1	N2 NE 79.72 Ac
4S	9E	32	Asarco, Inc.	200	37	2	N2 NE NW 15 Ac
4S	9E	32	" "	200	37	3	S2 NE NW 20 Ac
4S	9E	32	Espinoza, Louie & V.M.	200	37	4	E½ NE NW NW Sec. 32 5 Ac
4S	9E	32	" " " " "	200	37	5	W½ NE NW N Sec. 32 5 Ac
4S	9E	32	" " " " "	200	37	6	E½ NW NW NW Sec. 32 5 Ac
4S	9E	32	" " " " "	200	37	7	W2 NW NW NW Sec. 32 5 Ac
4S	9E	32	" " " " "	200	37	8	W½ SW NW NW Sec. 32 5 Ac
4S	9E	32	" " " " "	200	37	9	E½ SW NW NW Sec. 32 5 Ac
4S	9E	32	Continental Oil Co.	200	37	10	W½ SE NW NW Sec. 32 5 Ac
4S	9E	32	Espinoza, Louie B & V	200	37	11	E½ SE NW NW Sec. 32 5 Ac
4S	9E	32	Asarco, Inc.	200	37	12	S2 NW 80 Ac
4S	9E	32	McFarland, E. W.	200	37	13	Part of S2 NE & N2 SE & part in river 160 Ac
4S	9E	32	Asarco, Inc.	200	37	14	SW less part S2 SW
4S	9E	32	" "	200	37	15	S2 SE & part of S2 SW 146 Ac
5S	8E	1	Bolin, Marion Knappenberger	203	1	1	N½ of Sec. 2 exc the NW & all of Sec 1 exc the S½ of the SW 840 Ac
5S	8E	1	" " " , etal	203	1	4	S2 SW 80 Ac
5S	8E	2	" " " "	203	1	6	NW NW less R/w Sec. 2 40 Ac
5S	8E	2	Swanson, Lucille	203	1	7	S2 Sec. 2 320 Ac
5S	8E	3	Chandler, Earl E & Betty	203	2	1A	NE NE N of SPRR R/w 25 Ac
5S	8E	3	" " " " "	203	2	1B	NE NE S of SPRR R/W 10.38 Ac
5S	8E	3	Southwest Properties	203	2	2	Lot 2 40 Ac
5S	8E	3	Swanson, Lucille	203	2	3	S2 NE 77.31 Ac & N2 SE 75 Ac 152.31 Ac
5S	8E	3	Kenworthy, Olive	203	2	4A	S2 SE exc W 232' 73 Ac

TNS	RNG	SEC	NAME	BOOK	PAGE	PCL	DESCRIPTION
5S	8E	12	HoHoKam Country Club	203	8	7	W 50 Ac of S2 SE
5S	8E	12	Eyer, Alice	203	8	8	W 436' of E 1426' of N 400' of NE 3.9 Ac
5S	8E	12	Gila Farms Co., Anderson, R P	203	8	9	S 264' of N 924' of E 660' of NE 3.7 Ac
5S	8E	12	HoHoKam Country Club	203	9	1	S2 N2 NE SW & S2 NE SW 30 Ac
5S	8E	12	Bateman, Leo G	203	9	2	S2 NW SW & S 330' of N2 NW SW 30 Ac
5S	8E	12	Tagert, A F & Alma D	203	9	3	N2 N2 SW SW 10 Ac
5S	8E	12	Moody, Charles & G N	203	9	4A	E 320' of NE SE SW & E 340' exc of SE SE SW 7.72 Ac
5S	8E	12	Wood, G E et al	203	9	4B	Approx. N 175' of W 195' of E 320' of E2 E2 E2 S2 SW
5S	8E	12	Riggs, Mart B & Gertrude E	203	9	4C	Pcl in NE SE SW of Sec. 12
5S	8E	12	Boettcher, E C & M	203	9	5	N2 W2 E2 SE SW exc S 30' & plus easement 5 Ac
5S	8E	12	" " "	203	9	6	S2 W2 E2 SE SW less easement 5 Ac
5S	8E	12	Lofgreen, E A & Sarah Weller, James H & G	203	9	8	W2 SE SW 20 Ac
5S	8E	12	Slater, Fred V & Muriel B Bundrick, E	203	9	9	SE SW SW 10 Ac
5S	8E	12	Morris, Margaret E Willey, " "	203	9	10	E2 S2 N2 SW SW 5 Ac
5S	8E	12	Morris, Joel Harvey c/o Judy Wilbanks	203	9	12	SW SW SW 10 Ac
5S	8E	12	Arizona Title & Trust	203	10	1	Attaway Estates Lot 1
5S	8E	12	" " " "	203	10	2	" " " 2
5S	8E	12	" " " "	203	10	3	" " " 3
5S	8E	12	" " " "	203	10	4	" " " 4
5S	8E	12	" " " "	203	10	5	" " " 5
5S	8E	12	" " " "	203	10	6	" " " 6
5S	8E	12	" " " "	203	10	7	" " " 7
5S	8E	12	" " " "	203	10	8	" " " 8
5S	8E	12	" " " "	203	10	9	" " " 9
5S	8E	12	" " " "	203	10	10	" " " 10
5S	8E	12	" " " "	203	10	11	" " " 11
5S	8E	12	" " " "	203	10	12	" " " 12

TNS	RNG	SEC	NAME	BOOK	PAGE	PCL	DESCRIPTION
5S	8E	12	Arizona Title & Trust	203	10	13	Attaway Estates Lot 13
5S	8E	12	" " " "	203	10	14	" " " 14
5S	8E	12	" " " "	203	10	15	" " " 15
5S	8E	12	" " " "	203	10	16	" " " 16
5S	8E	12	" " " "	203	10	17	" " " 17
5S	8E	12	" " " "	203	10	18	" " " 18
5S	8E	12	Burns, William Robert	203	10	19	" " " 19
5S	8E	12	Preston, Helen A	203	10	20	" " " 20
5S	8E	12	Benevolent Order of Elks	203	10	21	E 4.50 Ac of SE SE

5S	9E	5	Az. Colorado Land & Cattle Co	202	13	1	Nellie Coleman Ranch NE NE & N2 SE NE & S2 SE NE & E2 SE 160 Ac
5S	9E	5	" " " " " "	202	13	2	W2 less tract & W2 E2 465.98 Ac
5S	9E	5	Asarco, Inc.	202	13	3	Trs in N part of NW NW 10.58 Ac
5S	9E	6	Turner, Georgiana	202	14	1	Part of Lots 1 & 2 S2 NE S of Canal 121.1 Ac
5S	9E	6	Chandler, Virgil W	202	14	2	Part of Lot 2 N of Canal 25 Ac
5S	9E	6	Moore, Woodman & Juanita	202	14	3	5 Ac in L2 S of canal Adj W line
5S	9E	6	Moore, Woodman	202	14	4A	SE NW & Lot 3 & E2 of Lot 4 & E 330' of Lot 5
5S	9E	6	" "	202	14	4B	Lot 6 & W 990' Lot 5 & W2 of Lot 4
5S	9E	6	Asarco, Inc.	202	14	5	Part of Lot 1 & part of SE NE N of canal 10 Ac
5S	9E	6	The Tanner Companies	202	14	6	NE SW 40 Ac
5S	9E	6	" " "	202	14	7	SW SW 40 Ac
5S	9E	6	Az. Colorado Land & Cattle Co	202	14	8	SE SW & SE 200 Ac
5S	9E	7	" " " " " "	202	15	1	N2 320 Ac
5S	9E	7	Continental Oil Co.	202	15	2	Patent #6284 E½ SE 80 Ac
5S	9E	7	England, C W & Gloria	202	15	3	W 75' & S 100' of E2 NESW & NW NE SW 13.62 Ac
5S	9E	7	La Font Properties	202	15	4A	W2 E2 NE SW exc W 75' & exc S 100' 8.19 Ac
5S	9E	7	Young, Marvin D & Bula E	202	15	4B	E2 E2 NE SW exc W 75' & exc S 100' 8.19 Ac

TNS	RNG	SEC	NAME	BOOK	PAGE	PCL	DESCRIPTION
5S	9E	7	Eyer, Alice	202	15	5	W2 SE 80 Ac
5S	9E	7	England, Cecil W & Gloria M	202	15	6	E2 SE SW 20 Ac
5S	9E	7	" " " " "	202	15	7A	E 330' of Lot 3 & all of Lot 4 & W½ SE SW & SW NW SW of Sec 7 80 Ac C.P. 8999
5S	9E	7	Sheriff's Mounted Possee of Coolidge	202	15	7B	Part of Lot 3
5S	9E	7	England, C W & Gloria	202	15	7C	W 3/4 of Lot 3 of Sec. 7 exc W 653.5' of N 1000' 15 Ac

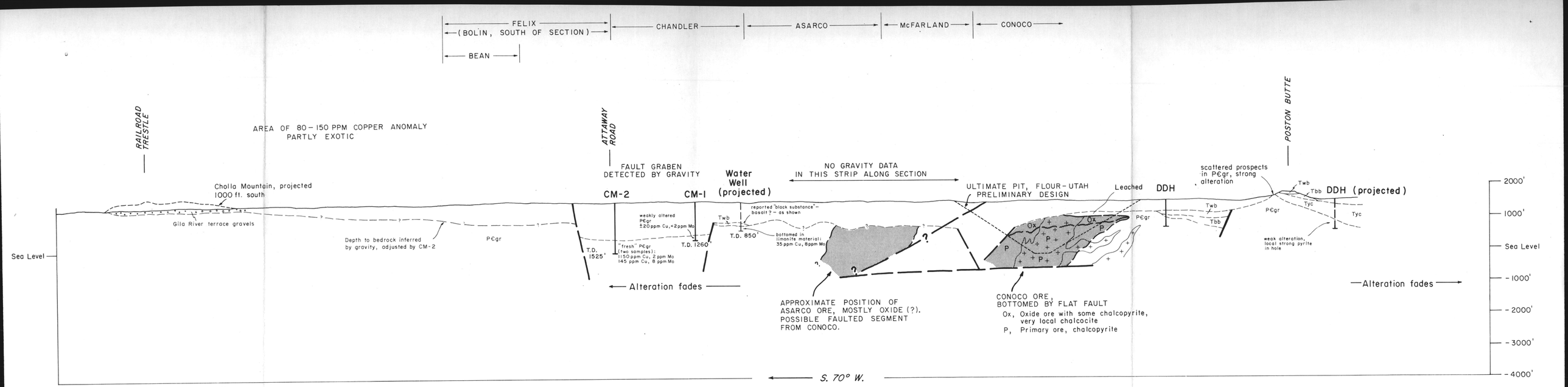

Twb WALKER BUTTE BASALT

Tbb BLUE BASALT

PЄgr ORACLE GRANITE

PORPHYRY

CROSS SECTION
Looking Northwest

CHOLLA MOUNTAIN PROJECT
CAP 142 - 175

PINAL COUNTY, ARIZONA

0 2000

SCALE IN FEET
HORIZONTAL = VERTICAL

R. 8 E. R. 9 E.

T. 4 S.

T. 5 S.

RIVER INDIAN RESERVATION

FLORENCE MILITARY RESERVATION

FEDERAL PRISON CAMP

WALKER BUTTE

POSTON BUTTE

CONOCO 37A

CONOCO 37B

CONOCO 42

ASARCO 2

CONOCO 43

ASARCO 3

ASARCO 4

ASARCO 5

ASARCO 6A

ASARCO 6B

ASARCO 12

ASARCO 13

ASARCO 14

ASARCO 15

CONOCO 15

STATE (Open 1-11-79)

STATE

CONOCO

ASARCO

CHOLLA MTN.

GILA RIVER

OLD RAILROAD GRADE and POWER LINE

North Side Canal

Adamsville Road

Kenworthy Road

Christensen Road

Nutzinger Road

Vah Ki Inn Road

Attaway Road

Thornton Road

Valley Farms Road

Mountain View Road

Casa Grande Canal

Florence Casa Grande Canal

CASA GRANDE RUINS NATIONAL MONUMENT

COOLIDGE

FLORENCE

Perimeter of detailed land study

Subdivided into 21 parcels

LAND STATUS AS OF JANUARY 11, 1979

- STATE SURFACE AND MINERALS
- PRIVATE SURFACE AND MINERALS
- PRIVATE SURFACE, U.S. MINERALS

5 PARCEL NUMBER, CORRELATES WITH ASSESSOR'S RECORD

Some numbers are duplicated within each township and also within Section 12, T. 5 S. - R. 8 E., and Section 36, T. 4 S. - R. 8 E.

LAND STATUS MAP
CHOLLA MOUNTAIN PROJECT
CAP 142-175

PINAL COUNTY, ARIZONA

1000 0 2000 4000 6000

SCALE IN FEET

Base compiled from U.S.G.S. Florence (1965), Blackwater (1966), Coolidge (1965), and Valley Farms (1964) 7.5' quadrangle sheets.

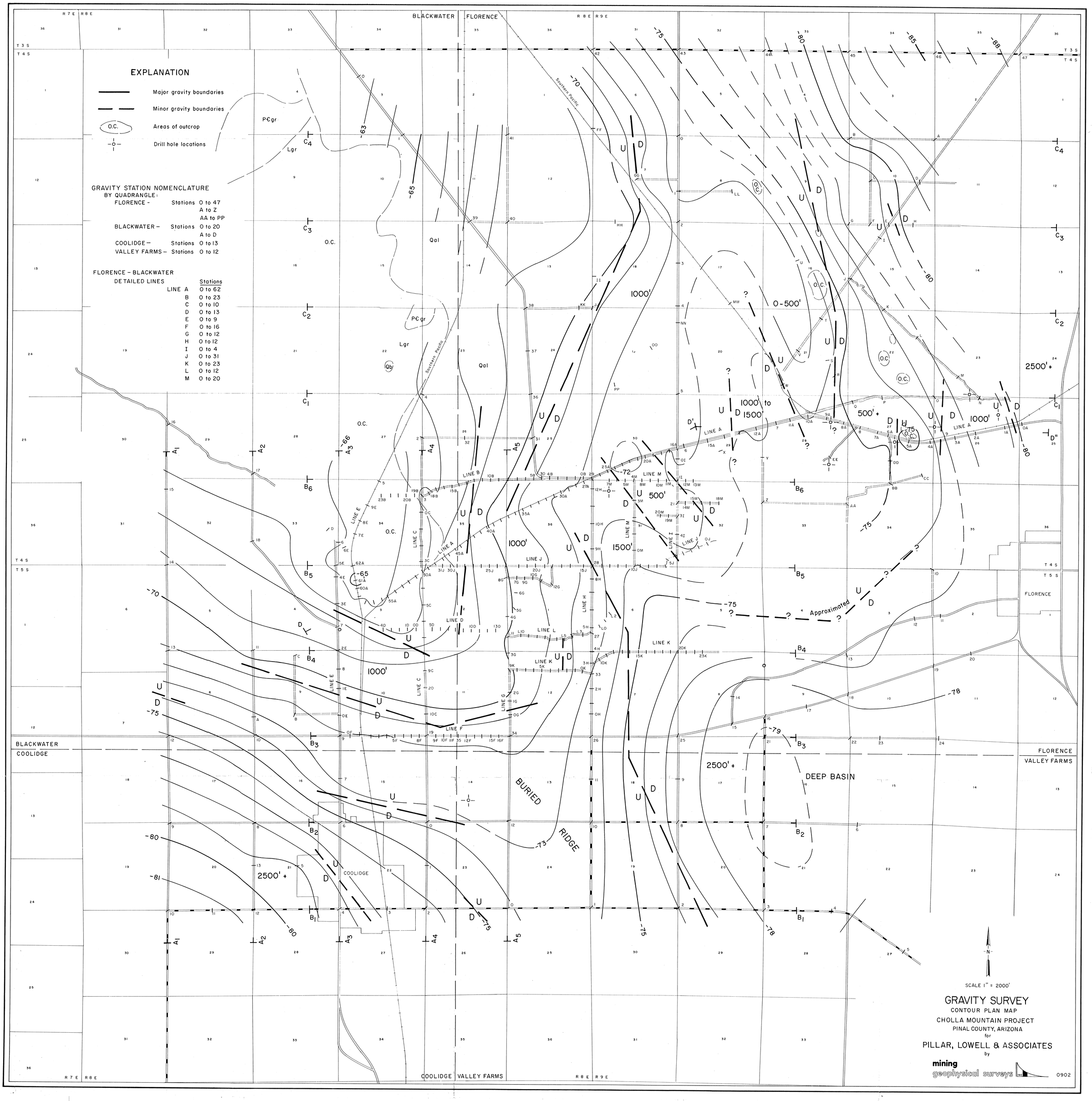
EXPLANATION
Major gravity boundaries
Minor gravity boundaries
O.C. Areas of outcrop
Drill hole locations
GRAVITY STATION NOMENCLATURE
BY QUADRANGLE:
FLORENCE - Stations 0 to 47
A to Z
AA to PP
BLACKWATER - Stations 0 to 20
A to D
COOLIDGE - Stations 0 to 13
VALLEY FARMS - Stations 0 to 12
FLORENCE - BLACKWATER
DETAILED LINES Stations
LINE A 0 to 62
B 0 to 23
C 0 to 10
D 0 to 13
E 0 to 9
F 0 to 16
G 0 to 12
H 0 to 12
I 0 to 4
J 0 to 31
K 0 to 23
L 0 to 12
M 0 to 20
BLACKWATER
FLORENCE
COOLIDGE
VALLEY FARMS
BURIED RIDGE
DEEP BASIN
Approximated
0-500'
1000' to 1500'
2500' +
SCALE 1" = 2000'
GRAVITY SURVEY
CONTOUR PLAN MAP
CHOLLA MOUNTAIN PROJECT
PINAL COUNTY, ARIZONA
for
PILLAR, LOWELL & ASSOCIATES
by
mining geophysical surveys
0902

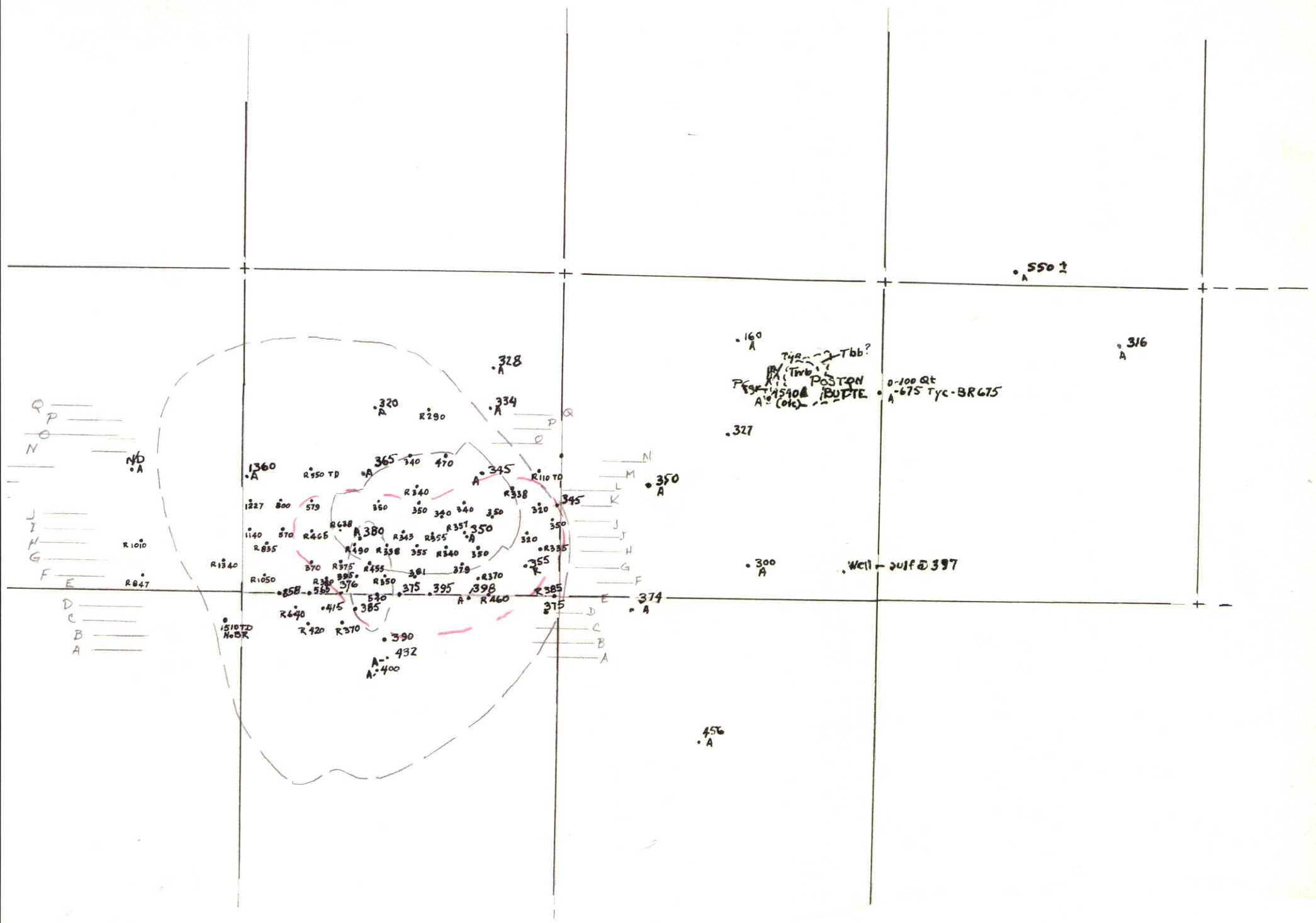

550 ±
160
316
328
320
334
R290
Tyc
Tbb?
Twb
POSTON
BUTTE
0-100 Qt
-675 Tyc-BR675
327
N/D
1360
R550 TD
365
340
470
345
R110 TD
350
R340
R338
345
1227
800
579
350
350
340
340
350
320
350
1140
570
R465
R638
380
R343
R355
R357
350
320
R835
R490
R338
355
R340
350
R335
R1010
R1340
370
R375
R455
381
379
355
300
Well - gulf @ 397
R847
R1050
R380
395
376
R350
R370
858
565
375
395
398
R385
374
540
R460
375
415
385
R640
1510 TD
No BR
R420
R370
390
432
400
456

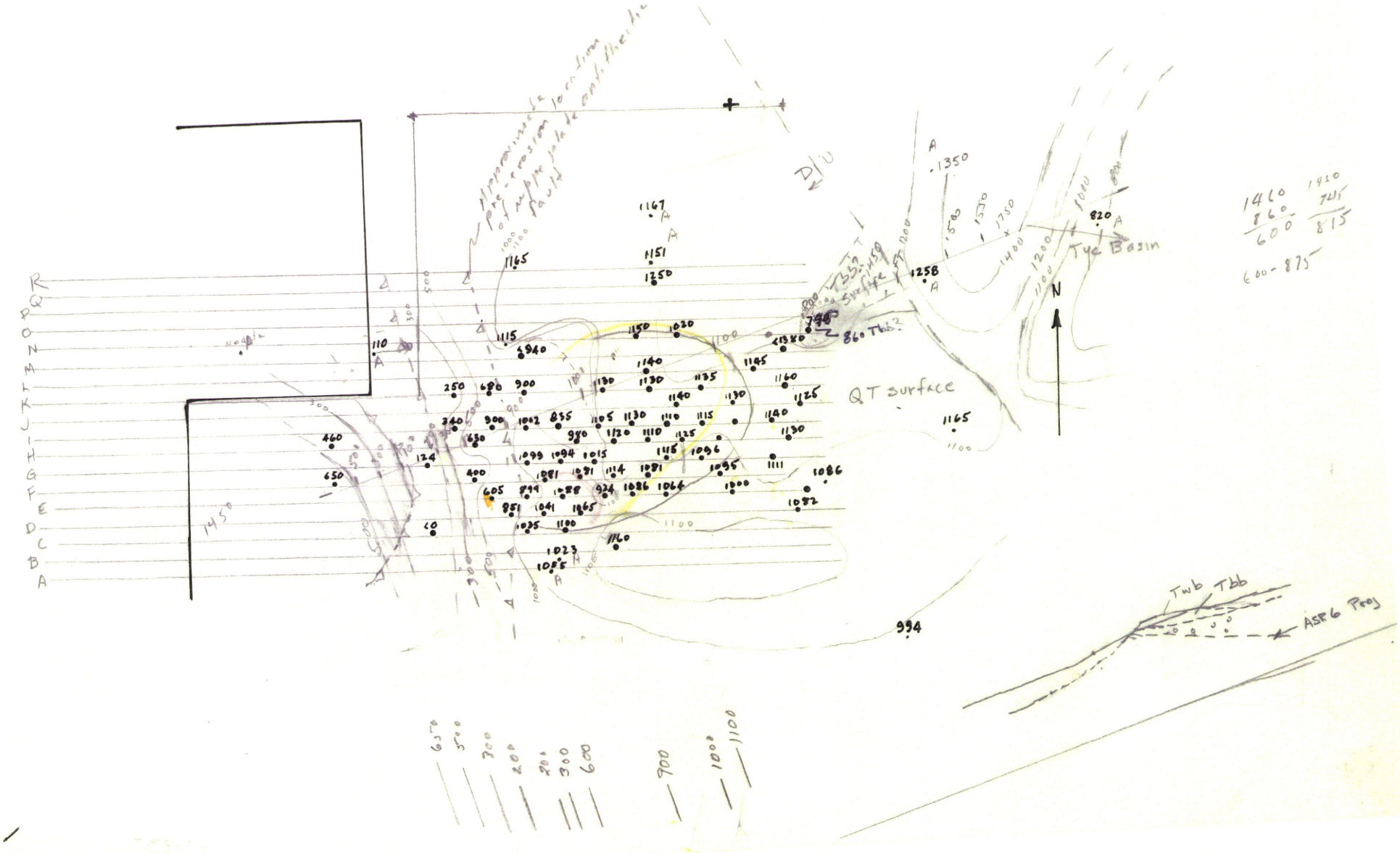
Tyc Basin
N
QT surface
Twb Tbb
ASR6 Proj

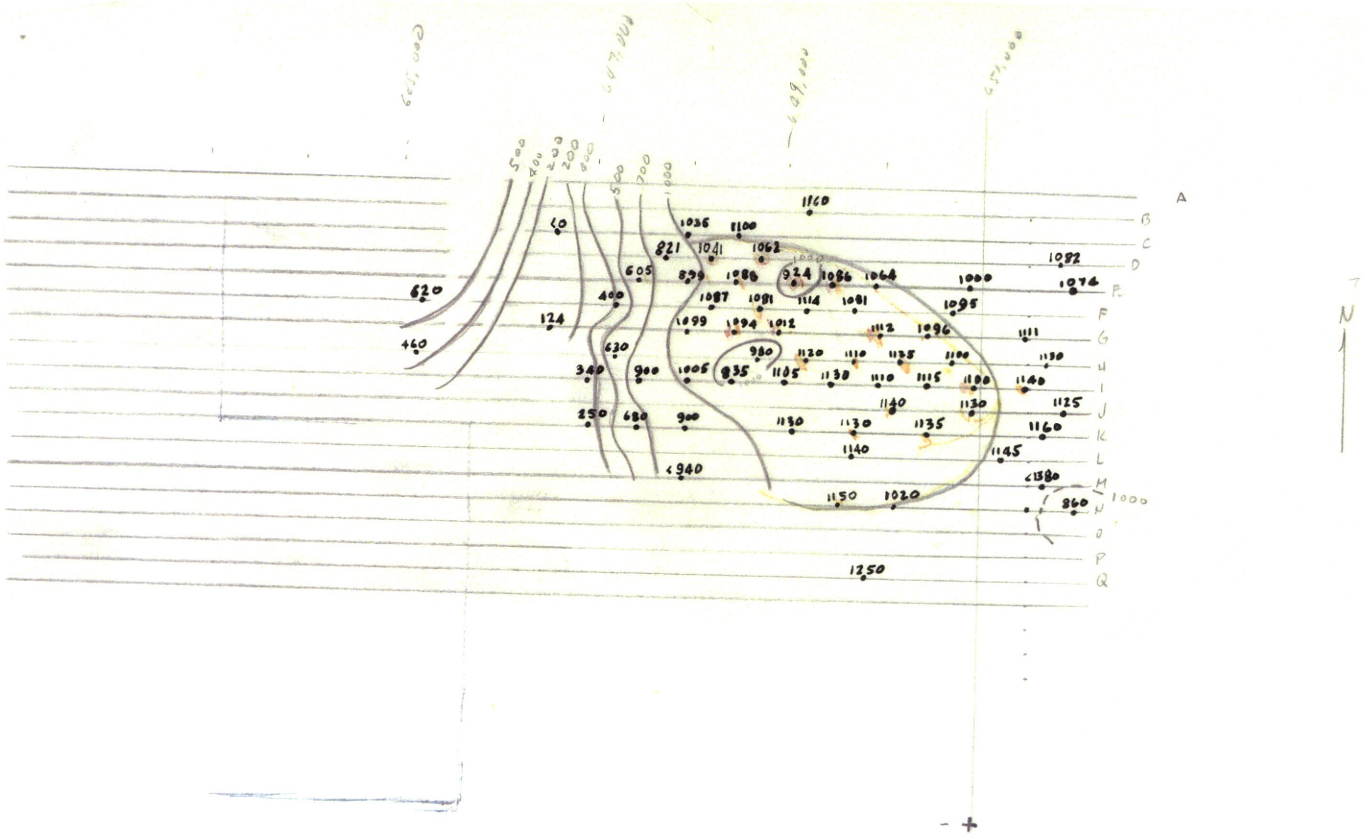
A
B
C
D
E
F
G
H
I
J
K
L
M
N
O
P
Q
1000
N
1160
1100
1062
1082
1074
1095
1111
1130
1125
1160
1145
1150
1020
860
1250
1000
1041
1086
1064
1114
1081
1112
1096
1135
1140
1130
1135
1140
1130
1135
1130
1115
1140
1105
1130
1110
1100
1120
1110
1005
900
940
680
900
620
460
340
250
124
400
605
821
1036
1087
1091
1099
1094
1012
980
935
924
839
1086
1026
40
500
400
300
200
100
500
700
1000

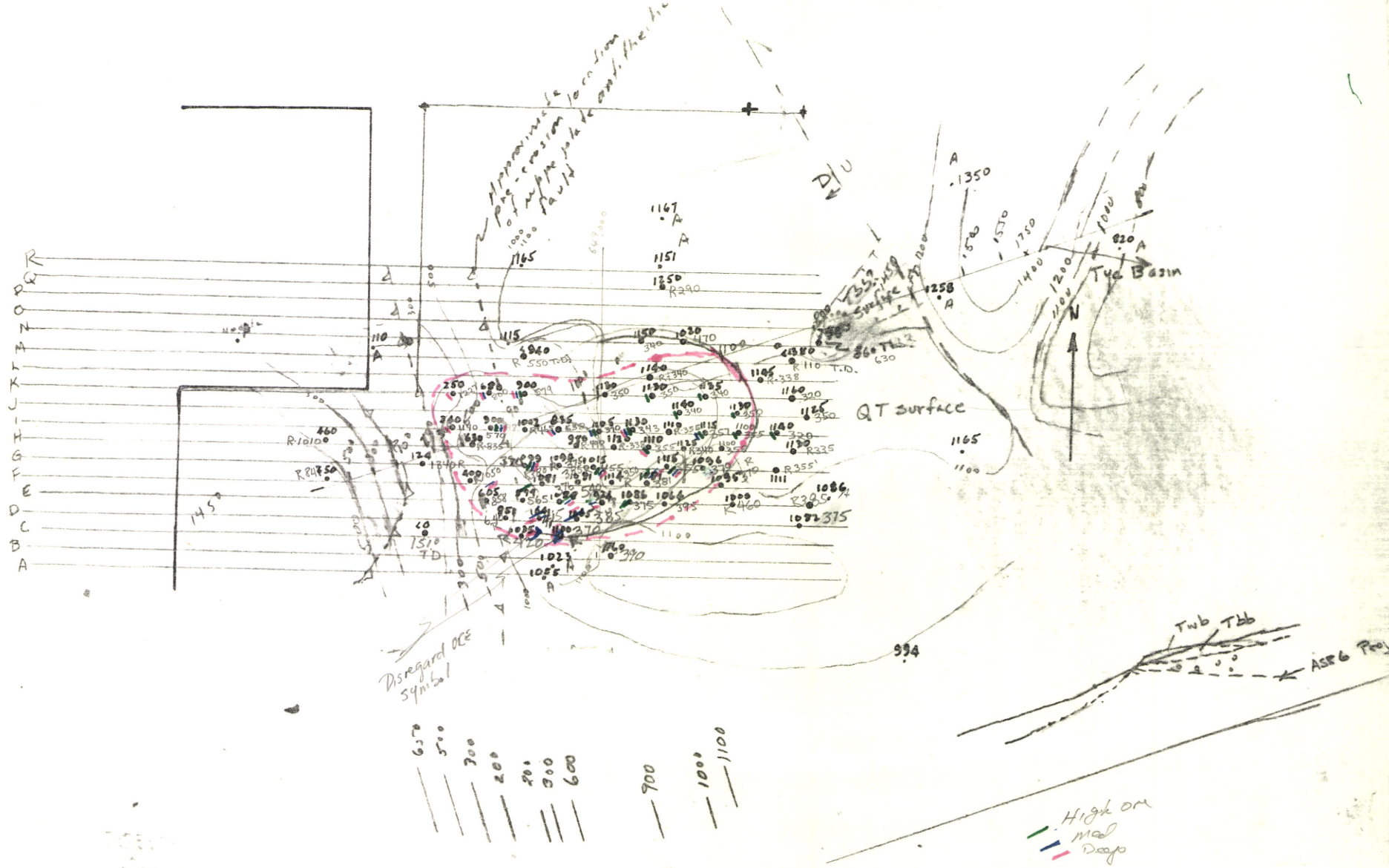

QT surface
Tue Basin
Disregard OCE symbol
Twb
Tbb
ASRG Proj
High ore
Med
Deep

TNS	RNG	SEC	NAME	BOOK	PAGE	PCL	DESCRIPTION
4S	8E	25	Magi, Margaret J	200	24	9	SE less RR 153.32 Ac
4S	8E	35	Bean, R.B. & J.E.	200	24	13	S2 less RR 304.1 Ac
4S	8E	25	Continental Oil Co.	200	24	15	Not listed in Assessor's records but recorded on a plat in Bok 200, pg 24 N½ and SW¼ less E½ of SE¼ of SW¼
4S	8E	36	Feliz, Peter S & Laura	200	29	1	A 2 Ac tract beg. at a point 1320' N of E4 corner then N 295' & W 295' & S 295' & E 295' 2 Ac
4S	8E	36	Felix, Sylvia & Salvador Jr	200	29	2A	SE NE less pcls sold
4S	8E	36	" " " " "	200	29	2B	NE NE less R/W
4S	8E	36	Feliz, Ramona W	200	29	3	E 809' of S 269.25' of SE NE 5 Ac
4S	8E	36	Felix, Juan S & Pastora	200	29	4	Tract 90x40' in W2 NE
4S	8E	36	Felix, Paul S & Kathleen C	200	29	5	W2 NE exc tract 90x40' & exc S2 S2 SW NE 65.5 Ac
4S	8E	36	" " " " " "	200	29	6	NE NW 40 Ac
4S	8E	36	Feliz, Peter S & Laura	200	29	7	S 10 Ac of N 50 Ac of E2 NW 10 Ac
4S	8E	36	Feliz, Ramona W	200	29	8	S 30 Ac of SE NW
4S	8E	36	Feliz, George M	200	29	9A	N 70 Ac of W½ NW less R/R & less N½ NW NW all in S.26
4S	8E	36	Ramirez, Oscar & Margarita	200	29	9B	E 660' of N 660' of NW NW of Sec. 36 exc N 50' for R/
4S	8E	36	Sheppard, Reginald P	200	29	9C	Exc the E 600' of the N 660' of the NW NW 9 Ac tract or NW NW NW of Sec. 36 exc then 33' & W 30' for R/R
4S	8E	36	Bean, R.R. & J.E.	200	29	10	S 330' of W2 NW 10 Ac
4S	8E	36	" " " " "	200	29	11A	N2 SW
4S	8E	36	" " " " "	200	29	11B	SW SW of Sec. 36 40 Ac
4S	8E	36	Feliz, J.S. & Pastora	200	29	12	N2 SE SW 20 Ac
4S	8E	36	Feliz, Ramona W	200	29	13	S½ SE SW Sec. 36 20 Ac
4S	8E	36	Feliz, George	200	30	1	N2 N2 SE SE & part NE SE & tract 9 part of NW NE SE
4S	8E	36	Feliz, Isabel, Ruiz Blas & Alice B. Ramir	200	30	2	0 tract 11 part of NW NE SE Sec. 36 2 Ac
4S	8E	36	Feliz, Miguel H	200	30	4	1 Sc TR 6 Sec. 36 1.18 Ac
4S	8E	36	Family Business Inv., Inc.	200	30	5A	Approx. S 100' of N 511' of W 362' of NW NE SE
4S	8E	36	Feliz, Juan S	200	30	5B	S½ S½ SW NE & N½ S½ NW SE & (tr 4) part of NW NE SE & N½ NW SE Sec. 36 41.17 Ac

TNS	RNG	SEC	NAME	BOOK	PAGE	PCL	DESCRIPTION
4S	8E	36	Felix, John C & Carol J	200	30	6	SW SE & S2 S2 NW SE 50 Ac
4S	8E	36	Feliz, Ramona W	200	30	7	S2 SE SE & S2 N2 SE SE 30 Ac
4S	9E	31	Van Der Hart, Walter Cruz, Richard	200	31	23	N2 NE Sec. 31 80 Ac
4S	9E	19	Continental Oil Co.	200	31	37A	Not listed in Assessor's records but recorded as land plats, Bk 200 pg 31 Part of the N½ Sec. 19, being that land which begins at the NW cor Sec. 19, runs thence easterly to the NE cor Sec. 19, runs thence southwesterly a distance of approx. 4500' to a point on the west line of Sec. 19 & which runs thence northerly along the west line of Sec. 19 to the point of beginning.
4S	9E	19	" " "	200	31	37B	All of the S½ of Sec. 19 & that part of the N½ of Sec 19 which begins at the E¼ cor Sec 19 & which runs northerly along the E line of Sec 19 to the NE cor Sec 19, runs thence southwesterly to a point on the west line of Sec 19, runs thence southerly along the west line Sec 19 a distance approx. 800' to the W¼ cor of Sec 19, & runs thence easterly to the POB
4S	9E	29	" " "	200	31	42	NW¼ (Not listed in Asser's Records; Plat-Bk200, pg 31
4S	9E	30	" " "	200	21	43	~~All~~ N½ N½ S½ (Not listed in Asser's Records; Plat-Bk 200, pg 31
4S	9E	29	Asarco, Inc.	200	35	1	NE NE Sec. 29 40 Ac
4S	9E	29	" "	200	35	2	NW NE & S½ NE Sec 29 120 Ac
4S	9E	29	" "	200	35	3	CP #6224H & #6225G N½ SE & N½ SW Sec. 29 160 Ac
4S	9E	29	" "	200	35	4	SW SW 40 Ac
4S	9E	29	" "	200	35	5	SE SW 40 Ac
4S	9E	29	McFarland, E. W.	200	35	6	S2 SE less 5.53 Ac
4S	9E	29	" " "	200	35	6B	N 358' of S 1320' of E 1320' of W 672'
4S	9E	31	Chandler, Virgil W	200	36	1	E2 NW & SW Ne 120 Ac
4S	9E	31	" " "	200	36	2	N2 SW & W2 NW 60.5 Ac
4S	9E	31	" " "	200	36	3	S2 SW 80 Ac
4S	9E	31	" " "	200	36	4	N2 NW SE 20 Ac
4S	9E	29	McFarland, E. W.	200	35	6A	S2 SE less 5.53 Ac

TNS	RNG	SEC	NAME	BOOK	PAGE	PCL	DESCRIPTION
4S	9E	31	Chandler, Virgil W	200	36	5	S2 NW SE & SW SE 60 Ac
4S	9E	31	Asarco, Inc.	200	36	6	E2 SE less pcl in SE cor & SE NE 112.65 Ac
4S	9E	29	" "	200	36	7	Pcl in SE cor SE SE 7.35 Ac
4S	9E	32	McFarland, E. W.	200	37	1	N2 NE 79.72 Ac
4S	9E	32	Asarco, Inc.	200	37	2	N2 NE NW 15 Ac
4S	9E	32	" "	200	37	3	S2 NE NW 20 Ac
4S	9E	32	Espinoza, Louie & V.M.	200	37	4	E½ NE NW NW Sec. 32 5 Ac
4S	9E	32	" " " " "	200	37	5	W½ NE NW N Sec. 32 5 Ac
4S	9E	32	" " " " "	200	37	6	E½ NW NW NW Sec. 32 5 Ac
4S	9E	32	" " " " "	200	37	7	W2 NW NW NW Sec. 32 5 Ac
4S	9E	32	" " " " "	200	37	8	W½ SW NW NW Sec. 32 5 Ac
4S	9E	32	" " " " "	200	37	9	E½ SW NW NW Sec. 32 5 Ac
4S	9E	32	Continental Oil Co.	200	37	10	W½ SE NW NW Sec. 32 5 Ac
4S	9E	32	Espinoza, Louie B & V	200	37	11	E½ SE NW NW Sec. 32 5 Ac
4S	9E	32	Asarco, Inc.	200	37	12	S2 NW 80 Ac
4S	9E	32	McFarland, E. W.	200	37	13	Part of S2 NE & N2 SE & part in river 160 Ac
4S	9E	32	Asarco, Inc.	200	37	14	SW less part S2 SW
4S	9E	32	" "	200	37	15	S2 SE & part of S2 SW 146 Ac
5S	8E	1	Bolin, Marion Knappenberger	203	1	1	N½ of Sec. 2 exc the NW & all of Sec 1 exc the S½ of the SW 840 Ac
5S	8E	1	" " " , etal	203	1	4	S2 SW 80 Ac
5S	8E	2	" " " "	203	1	6	NW NW less R/w Sec. 2 40 Ac
5S	8E	2	Swanson, Lucille	203	1	7	S2 Sec. 2 320 Ac
5S	8E	3	Chandler, Earl E & Betty	203	2	1A	NE NE N of SPRR R/w 25 Ac
5S	8E	3	" " " " "	203	2	1B	NE NE S of SPRR R/W 10.38 Ac
5S	8E	3	Southwest Properties	203	2	2	Lot 2 40 Ac
5S	8E	3	Swanson, Lucille	203	2	3	S2 NE 77.31 Ac & N2 SE 75 Ac 152.31 Ac
5S	8E	3	Kenworthy, Olive	203	2	4A	S2 SE exc W 232' 73 Ac

TNS	RNG	SEC	NAME	BOOK	PAGE	PCL	DESCRIPTION
5S	8E	3	Magma Flood Control	203	2	4B	W 232' of S2 SE' 7 Ac
5S	8E	10	Pinal County	203	6	1	E½ NE NE of Sec. 10 (dump grounds) 20 Ac
5S	8E	10	The Tanner Cos.	203	6	2	NW NE & W½ NE NE Sec. 10 60 Ac
5S	8E	10	Goree, Robert & Marybeth	203	6	3A	A 168.43 Ac pcl in Sec. 10
5S	8E	10	" " " "	203	6	3B	Comm. at NE¼ cor then S 0 DEG 1260' to POB S 89 DEG 54 MIN W 3830' then S 0 DEG 640' then N 89 DEG 54 MIN E 1950' then S 0 DEG 500' then N 89 DEG 54 MIN E 1910' then N 0 DEG 1130' to POB
5S	8E	10	" " " "	203	6	3C	W 700' of S 770' of SE NW E of SPRR R/W
5S	8E	10	Mahoney, Donald J	203	6	4A	S½ N½ & N½ S½ W of RS less pcls sold 66 Ac
5S	8E	10	Horvath, John & Betty	203	6	5	W 649.3' of SW SW N of State Hwy 18.36 Ac
5S	8E	10	U. S. Indian Service	203	6	6	SW SW N of State Hwy & W of RR less W 649.3' & 100' Sq in cor of L3 in S6 7S 7E
5S	8E	10	Faul, Arthur J	203	6	7	SE SW E of RR less Hwy Tract & SW SE 71.06 Ac
5S	8E	10	Faul, A.J. & M.A.	203	6	8	W2 W2 SE SE 10 Ac
5S	8E	10	" " " " "	203	6	9	E2 W2 SE SE 10 Ac
5S	8E	10	Cooper, Mildred	203	6	10	E2 SE SE 20 Ac
5S	8E	10	Arizona Highway Dept.	203	6	11	Hwy R/W in S2 SW of Sec. 10 10.75 Ac
5S	8E	11	Kenworthy, Olive	203	7	1	NE NE 40 Ac
5S	8E	11	Town of Coolidge	203	7	2	SE NE 40 Ac
5S	8E	11	Faul, Arthur James	203	7	3	SW NE & SE NW & N2 SW 160 Ac
5S	8E	11	" " "	203	7	4	N2 SE 80 Ac
5S	8E	11	" " "	203	7	5	S2 SW & SW SE 120 Ac
5S	8E	11	Cole & Maud Mortuary	203	7	6	Cemetery SE SE 40 Ac
5S	8E	12	Eyer, Alice	203	8	1	N 924' of E 660' & W330' of E 990' of N 660' exc S 264' of N 924' of E 660' of NE 16.30 Ac
5S	8E	12	Gila Farms Co., Anderson, R P	203	8	2	N2 N2 exc S2 NE exc NE SE exc NW SE 271.41 Ac
5S	8E	12	" " " " " "	203	8	3	SE NW & N2 N2 NE SW 50 Ac
5S	8E	12	" " " " " "	203	8	4	SW NW & N 330' of NW SW 50 Ac
5S	8E	12	River Coop Gin, Inc.	203	8	5	Pcl in E2 18.19 Ac
5S	8E	12	HoHoKam Country Club	203	8	6	S 725' of W2 W2 NW SE 7 Ac

TNS	RNG	SEC	NAME	BOOK	PAGE	PCL	DESCRIPTION
5S	8E	12	HoHoKam Country Club	203	8	7	W 50 Ac of S2 SE
5S	8E	12	Eyer, Alice	203	8	8	W 436' of E 1426' of N 400' of NE 3.9 Ac
5S	8E	12	Gila Farms Co., Anderson, R P	203	8	9	S 264' of N 924' of E 660' of NE 3.7 Ac
5S	8E	12	HoHoKam Country Club	203	9	1	S2 N2 NE SW & S2 NE SW 30 Ac
5S	8E	12	Bateman, Leo G	203	9	2	S2 NW SW & S 330' of N2 NW SW 30 Ac
5S	8E	12	Tagert, A F & Alma D	203	9	3	N2 N2 SW SW 10 Ac
5S	8E	12	Moody, Charles & G N	203	9	4A	E 320' of NE SE SW & E 340' exc of SE SE SW 7.72 Ac
5S	8E	12	Wood, G E et al	203	9	4B	Approx. N 175' of W 195' of E 320' of E2 E2 E2 S2 SW
5S	8E	12	Riggs, Mart B & Gertrude E	203	9	4C	Pcl in NE SE SW of Sec. 12
5S	8E	12	Boettcher, E C & M	203	9	5	N2 W2 E2 SE SW exc S 30' & plus easement 5 Ac
5S	8E	12	" " "	203	9	6	S2 W2 E2 SE SW less easement 5 Ac
5S	8E	12	Lofgreen, E A & Sarah Weller, James H & G	203	9	8	W2 SE SW 20 Ac
5S	8E	12	Slater, Fred V & Muriel B Bundrick, E	203	9	9	SE SW SW 10 Ac
5S	8E	12	Morris, Margaret E Willey, " "	203	9	10	E2 S2 N2 SW SW 5 Ac
5S	8E	12	Morris, Joel Harvey c/o Judy Wilbanks	203	9	12	SW SW SW 10 Ac
5S	8E	12	Arizona Title & Trust	203	10	1	Attaway Estates Lot 1
5S	8E	12	" " " "	203	10	2	" " " 2
5S	8E	12	" " " "	203	10	3	" " " 3
5S	8E	12	" " " "	203	10	4	" " " 4
5S	8E	12	" " " "	203	10	5	" " " 5
5S	8E	12	" " " "	203	10	6	" " " 6
5S	8E	12	" " " "	203	10	7	" " " 7
5S	8E	12	" " " "	203	10	8	" " " 8
5S	8E	12	" " " "	203	10	9	" " " 9
5S	8E	12	" " " "	203	10	10	" " " 10
5S	8E	12	" " " "	203	10	11	" " " 11
5S	8E	12	" " " "	203	10	12	" " " 12

TNS	RNG	SEC	NAME	BOOK	PAGE	PCL	DESCRIPTION
5S	8E	12	Arizona Title & Trust	203	10	13	Attaway Estates Lot 13
5S	8E	12	" " " "	203	10	14	" " " 14
5S	8E	12	" " " "	203	10	15	" " " 15
5S	8E	12	" " " "	203	10	16	" " " 16
5S	8E	12	" " " "	203	10	17	" " " 17
5S	8E	12	" " " "	203	10	18	" " " 18
5S	8E	12	Burns, William Robert	203	10	19	" " " 19
5S	8E	12	Preston, Helen A	203	10	20	" " " 20
5S	8E	12	Benevolent Order of Elks	203	10	21	E 4.50 Ac of SE SE
5S	9E	5	Az. Colorado Land & Cattle Co	202	13	1	Nellie Coleman Ranch NE NE & N2 SE NE & S2 SE NE & E2 SE 160 Ac
5S	9E	5	" " " " " "	202	13	2	W2 less tract & W2 E2 465.98 Ac
5S	9E	5	Asarco, Inc.	202	13	3	Trs in N part of NW NW 10.58 Ac
5S	9E	6	Turner, Georgiana	202	14	1	Part of Lots 1 & 2 S2 NE S of Canal 121.1 Ac
5S	9E	6	Chandler, Virgil W	202	14	2	Part of Lot 2 N of Canal 25 Ac
5S	9E	6	Moore, Woodman & Juanita	202	14	3	5 Ac in L2 S of canal Adj W line
5S	9E	6	Moore, Woodman	202	14	4A	SE NW & Lot 3 & E2 of Lot 4 & E 330' of Lot 5
5S	9E	6	" "	202	14	4B	Lot 6 & W 990' Lot 5 & W2 of Lot 4
5S	9E	6	Asarco, Inc.	202	14	5	Part of Lot 1 & part of SE NE N of canal 10 Ac
5S	9E	6	The Tanner Companies	202	14	6	NE SW 40 Ac
5S	9E	6	" " "	202	14	7	SW SW 40 Ac
5S	9E	6	Az. Colorado Land & Cattle Co	202	14	8	SE SW & SE 200 Ac
5S	9E	7	" " " " " "	202	15	1	N2 320 Ac
5S	9E	7	Continental Oil Co.	202	15	2	Patent #6284 E½ SE 80 Ac
5S	9E	7	England, C W & Gloria	202	15	3	W 75' & S 100' of E2 NESW & NW NE SW 13.62 Ac
5S	9E	7	La Font Properties	202	15	4A	W2 E2 NE SW exc W 75' & exc S 100' 8.19 Ac
5S	9E	7	Young, Marvin D & Bula E	202	15	4B	E2 E2 NE SW exc W 75' & exc S 100' 8.19 Ac

TNS	RNG	SEC	NAME	BOOK	PAGE	PCL	DESCRIPTION
5S	9E	7	Eyer, Alice	202	15	5	W2 SE 80 Ac
5S	9E	7	England, Cecil W & Gloria M	202	15	6	E2 SE SW 20 Ac
5S	9E	7	" " " " " "	202	15	7A	E 330' of Lot 3 & all of Lot 4 & W½ SE SW & SW NW SW of Sec 7 80 Ac C.P. 8999
5S	9E	7	Sheriff's Mounted Possee of Coolidge	202	15	7B	Part of Lot 3
5S	9E	7	England, C W & Gloria	202	15	7C	W 3/4 of Lot 3 of Sec. 7 exc W 653.5' of N 1000' 15 Ac

R 7 E R 8 E — BLACKWATER — FLORENCE — R 8 E R 9 E

T 3 S — T 4 S — T 5 S

EXPLANATION

- Major gravity boundaries
- Minor gravity boundaries
- O.C. — Areas of outcrop
- Drill hole locations

GRAVITY STATION NOMENCLATURE

BY QUADRANGLE:

FLORENCE –	Stations	0 to 47
		A to Z
		AA to PP
BLACKWATER –	Stations	0 to 20
		A to D
COOLIDGE –	Stations	0 to 13
VALLEY FARMS –	Stations	0 to 12

FLORENCE – BLACKWATER DETAILED LINES

	Stations
LINE A	0 to 62
B	0 to 23
C	0 to 10
D	0 to 13
E	0 to 9
F	0 to 16
G	0 to 12
H	0 to 12
I	0 to 4
J	0 to 31
K	0 to 23
L	0 to 12
M	0 to 20

Southern Pacific

-63 -65 -66 -70 -72 -73 -75 -78 -79 -80 -81 -85 -88

1000' 1500' 2500'+ 500'+ 0-500' 1000' to 1500' 500' 100

Approximated

DEEP BASIN

BURIED RIDGE

LINE A LINE B LINE C LINE D LINE E LINE F LINE G LINE H LINE I LINE J LINE K LINE L LINE M

BLACKWATER — COOLIDGE — FLORENCE — VALLEY FARMS

COOLIDGE — VALLEY FARMS — R 8 E R 9 E

SCALE 1" = 2000'

GRAVITY SURVEY

CONTOUR PLAN MAP

CHOLLA MOUNTAIN PROJECT

PINAL COUNTY, ARIZONA

for

PILLAR, LOWELL & ASSOCIATES

by

mining geophysical surveys INC

0902

EXPLANATION

- Major gravity boundaries
- Minor gravity boundaries
- O.C. — Areas of outcrop
- Drill hole locations

GRAVITY STATION NOMENCLATURE BY QUADRANGLE:

FLORENCE –	Stations	0 to 47 A to Z AA to PP
BLACKWATER –	Stations	0 to 20 A to D
COOLIDGE –	Stations	0 to 13
VALLEY FARMS –	Stations	0 to 12

FLORENCE – BLACKWATER DETAILED LINES

	Stations
LINE A	0 to 62
B	0 to 23
C	0 to 10
D	0 to 13
E	0 to 9
F	0 to 16
G	0 to 12
H	0 to 12
I	0 to 4
J	0 to 31
K	0 to 23
L	0 to 12
M	0 to 20

BLACKWATER | FLORENCE

COOLIDGE | VALLEY FARMS

R7E R8E R9E

T3S T4S T5S

Southern Pacific

-63 -65 -66 -70 -72 -73 -75 -78 -79 -80 -81 -85 -88

1000' 500' 1000' to 1500' 1500' 2500'+ 0-500'

DEEP BASIN

BURIED RIDGE

Approximated

LINE A LINE B LINE C LINE D LINE E LINE F LINE G LINE H LINE I LINE J LINE K LINE L LINE M

A_1 A_2 A_3 A_4 A_5 B_1 B_2 B_3 B_4 B_5 B_6 C_1 C_2 C_3 C_4 D D' D''

SCALE 1" = 2000'

GRAVITY SURVEY

CONTOUR PLAN MAP

CHOLLA MOUNTAIN PROJECT

PINAL COUNTY, ARIZONA

for

PILLAR, LOWELL & ASSOCIATES

by

mining geophysical surveys

0902

JOHN L. SPLANE
MINING ENGINEER

LAWYERS TITLE BLDG.
TUCSON, ARIZONA 85701
TELEPHONE 624-8028

REGISTERED PROFESSIONAL ENGINEER
ARIZONA NO. 1864

March 14, 1979

Mr. Charles A. Dowd
Coastal Mining Company
Box 15787
Salt Lake City, Utah 84115

RE: Cholla Mountain Project
Pinal County, Arizona

Dear Charlie:

The following is what has happened to date on the four priorities that you and Steve Van Nort recently gave me:

Priority No. 1: Virgil W. Chandler
400 N. Colorado Street
Chandler, Arizona 85224
Phone: (602) 963-~~6429~~ 4629

Subject: Land

Description: T4S, R9E, Section 31
Parcels W1/2, SW1/4NE1/4 and W1/2SE1/4

T5S, R9E, Section 6, the part of Lot 2 North of the Canal

Total Acreage: 465.50

On March 13 I met with Mr. Virgil W. Chandler and after some discussion, the following terms were arrived at:

1. Option period: Six (6) months
2. Consideration on signing: $1,000.00
3. Purchase price: $697,500.00

The purchase price amounts to a little less than $1,500.00 per acre. Besides being an attorney for approximately 40 years, Mr. Chandler is also a successful farmer. He mentioned some limitations that might arise for future farming due to certain restrictions on the wells he has drilled on the subject property which I explained to you today on the telephone. He wishes to include an addendum spelling out these restrictions to be included in the Option Agreement. Enclosed please find a plat showing the Chandler land and wells.

Mr. Chandler advised that Conoco had an Option approximately seven years ago on the property which they did not exercise. Asarco also had an Option and drilled one hole which is shown on the enclosed plat.

If you could please prepare and send me the number of executed Option Agreements and Memorandum of Option Agreements, I will take them to Mr. Chandler for his signature and the payment of $1,000.00

* * * * *

Priority No. 2: Mrs. Marion K. Bolin
77 E. Missouri
Phoenix, Arizona 85012
Phone: (602) 277-6203

Subject: Property shown on plat, approximately 960 Acres

I have spoken to Mrs. Bolin and her son three times, and on March 12 they advised that they are presently negotiating with Exxon and that they would not like to discuss anything further for two weeks. If I do not hear from them by that time, I will contact them again. They also advised that Conoco had an Option on their property several years ago.

Priority No. 3: Woodman Moore
Box 1463
Coolidge, Arizona 85228
Phone: (602) 723-3665

Subject: Property shown on plat, 205 Acres

On March 13, 1979, I called on Mr. Woodman Moore at his home and he advised that in 1976-77, Conoco had a 3-year Option on his property. The consideration for signing at the start of each three years was $35000.00. The purchase price was $1500.00 per acre. After paying the $35000.00 for the first year, Conoco dropped their Option at the end of nine months. No drilling was done.

Exxon is presently negotiating with Mr. Moore and I had a brief chance to see their Agreement. The essential points were as follows:

1.	Option period:	Ten (10 Years
2.	Purchase price:	Appraised value + 50% at the time of exercise
3.	Payments during Option:	$5.00 per acre for the 1st year, with an annual increase of $5.00 per acre until $15.00 per acre is reached.
4.	Royalty (NSR):	Less than 1000 feet: 3% Between 1000 feet and 2000 feet: 2% 2000 feet or more: 1%

Mr. Moore advised that he was 77 years old and the property has made and continues to make him all the money he needs, and he estimates the property would be presently appraised from $2000.00 to $2500.00 per acre due to the fact that the property is excellently leveled and ditched. He has an excellent well and he feels it is the prime farm in the area. He wishes to continue to negotiate with Exxon before any further negotiations. From the appearance of his home, both outside and inside, it would appear that Mr. Moore is extremely well off.

Priority No. 4: Lucille Swanson
4504 Dundee Road
Edina, Minnesota 55436
Phone: (612) 920-6637
(Listed Under Arden E. Swanson)

Subject: Property T5S, R8E, Section 2
S1/2, 320 Acres

Mrs. Swanson has not been contacted at this time.

Yours very truly,

JOHN L. SPLANE

JLS:iw
Encls.

cc: Mr. Steve Van Nort
Mr. J. David Lowell

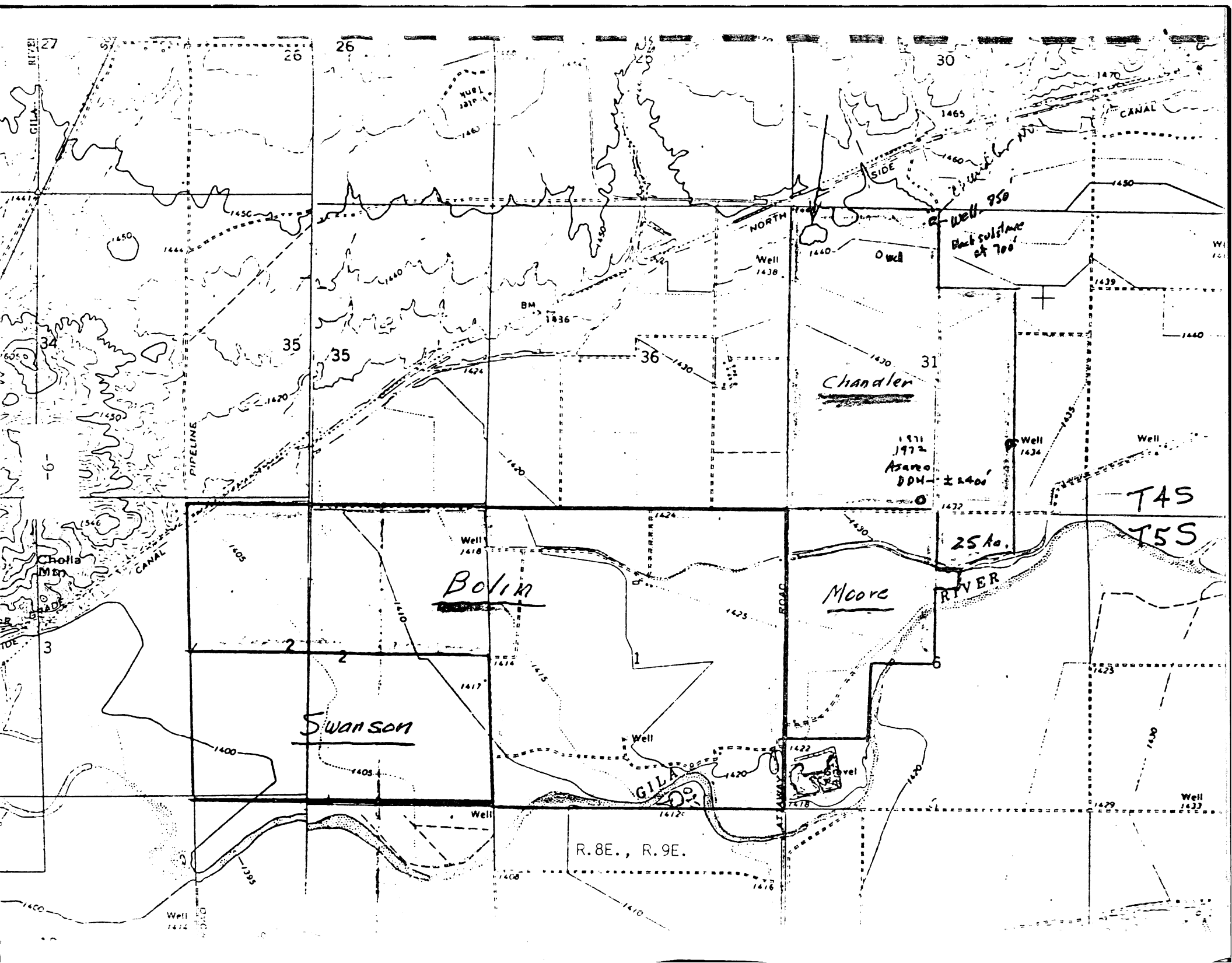
27
26
26
30
GILA RIVER
CANAL
SIDE
NORTH
Well 950
Black substance at 700'
Well 1438
BM 1836
34
35
35
36
31
Chandler
PIPELINE
1971
1972
Asarco
DDH - ± 2400'
Well 1436
Well
T4S
T5S
25 Ac.
Cholla Mtn
Well 1418
Bolin
Moore
RIVER
ROAD
3
2
2
1
6
Swanson
Well
GILA
Gravel Pit
Well
Well 1433
R.8E., R.9E.
Well 1412

Rough Copy

18492 - Sec. 35 Cont. May 24, 73

SE 1/4 SW 1/4 NE 1/4 4 3/4 - NX 322 - 905 50y

SE 1/4 NE 1/4 NE 1/4 4 3/4 NX 304

SE 1/4 NE 1/4 NE 1/4 4 3/4 100

NE 1/4 SW 1/4 NW 1/4 4 3/4 218

SE 1/4 SW 1/4 NW 1/4 203

NE 1/4 SW 1/4 NE 1/4 273

SW 1/4 SW 1/4 NE 1/4 203

SW 1/2 SE 1/2 NW 1/4 208

NE 1/2 NE 1/2 NW 1/2 218

SW 1/4 NW 1/4 NW 1/4 NE 1/4 230

SW 1/4 SW 1/4 NW 1/4 NE 1/4 70

SE SW NE - S - 35 5" To NX - 322

NE SE NE 240

Cont. O.C.
18494
May - 74

T 5 S - R - 8 E

- SW NW NE - 11 160 - 350

350 - 453

NW 1/4 NW 1/4 NW 1/4 4 3/4 - to NX 367

4 3/4 140 -

cm-11 SW NW NW 4 3/4 NX WL - 0 - 846 50y

cm-19 4 3/4 NX 477

cm-20 " " 443

cm-21 " " 487

Nov. 3, 73
16852
Cont. O.C.

ST. 388'

NW NW SE - Sec. 28 5" - NX 0 - 1540

SE 1/4 NE 1/4 SW 1/4 - 7 7/8 - 6" 5 1/8 - 400'

SW 1/4 NE 1/4 SW 1/4 5" 642

SE 1/4 NW 1/4 SE 1/4 7 7/8 - 4 3/4 383

SW NE SW 4 3/4 601

SW NW SW 4 3/4 730

SE 1/4 NW 1/4 SE 1/4 2" - NX 1255

SE 1/4 NE 1/4 SE 1/4 2" 872

N.V. 4, 73

16854 -

Cont. O.C	SE NW NE - S-30	5" - NX	483 · 1037
	SE NE NE	5" - NX	480 1050
	NE 1/4 NE 1/4 SE 1/4	5"	- 483
	SE 1/4 NE 1/4 SE 1/4	4 3/4	502
	SE NW NE	"	383
	SW NW NE	"	403
	NE NW NE	"	457
	NW NE NE	"	373
	SE NE NE	"	433

16853 · NE NE NW - S-29 5" - NX 1139 to 1500

12-12. 10, 74

Cont. O.C	SW SE NW - Sec 29	4 3/4	670'
	SE 1/4 SE 1/4 SE 1/4 NW 1/4	5"	525
	SE 1/4 SE 1/4 NW 1/4	4 3/4	200

37004 - NO WORK AZTEC. EXPLO. Apr. 8-76

W.G.M.

AZ. STATE LAND - PHOENIX FILES - 2/6/79

R-8-E- T-4-S

Sec. 23 - P.P. 29488 - Cont. oil Nov. 175 SHELTON - C-W - Drilling

SE 1/4 SW 1/4 SE 1/4 5" 0-170'

SW 1/4 SE 1/4 SE 1/4 5" 0-135'

NW 1/4 SE 1/4 5" 0-300

SEC. 24 PP 22502 NE 1/4 NW 1/4 SW 1/4 Cont. oil 2/12/74 SHELTON - JOY

5" NX 0-802

SEC. 25 PP 198259 - VAULT - BOX -3 - NEED to CALL AHEAD to GET

INFORMATION - 255-4631

SEC. 26 PP 27849 Cont. oil June -76

SE SE 5" 0-322 - SHELTON

NX 322-1087 - JOY

SW 1/4 SW 1/4 NE 1/4 5" - 150'

SE 1/4 SE 1/4 NE 1/4 5" 750'

SEC. 35 PP. 18492 Cont. oil May 24, 73

1 SE 1/4 SW 1/4 NE 1/4 4 3/4 - NX 322-909 - JOY

2 SE 1/4 NE 1/4 NE 1/4 4 3/4 - NX 304 - JOY

3 SE 1/4 NE 1/4 NE 1/4 4 3/4 NX 100

4 NE 1/4 SW 1/4 NW 1/4 4 3/4 218

5 SE 1/4 SW 1/4 NW 1/4 " 203

6 NE 1/4 SW 1/4 NE 1/4 " 273

7 SW 1/4 SW 1/4 NE 1/4 " 203

8 SW 1/2 SE 1/2 NW 1/4 " 208

9 NE 1/2 NE 1/2 NW 1/2 " 218

10 SW 1/4 NW 1/4 NW 1/4 NE 1/4 " 230

11 SW 1/4 SW 1/4 NW 1/4 NE 1/4 " 70

12 SE SW NE 5" TO NX 322

13 NE SE NE 4 3/4 240

Az. State Land. Phenix Files 2/4/79 - W.G.M.

R-9-E T-4-S

Sec. 19	P.P. 22272	ASARCO	Sept. 74	
	NW SE NW		5"	1015
	SE NW SE		5" NX	710
Sec. 19 -	P.P. 22273 -	Lost. in File -	Can find ?	
Sec. 22	PP. 37004	- No Drilling	Aztec Expl. & Dev. Co.	Appr. 8-76
Sec. 29	PP 16853	Cont. Oil	Dec. 10, 74	
1	NE NE NW		5" - NX	1139 - 1500
2	SW SE NW		4 3/4	670
3	SE 1/4 SE 1/4 SE 1/4 NW 1/4		5"	925
4	SE 1/4 SE 1/4 NW 1/4		4 3/4	200
Sec. 30	PP 16854	Cont. Oil	Nov. 4, 73	
1	SE NW NE		5-NX	483 - 1037 Joy
2	SE NE NE		5-NX	460 - 1050 Joy
3	NE 1/4 NE 1/4 SE 1/4		5"	483
4	SE 1/4 NE 1/4 SE 1/4		4 3/4	502
5	SE NW NE		"	383
6	SW NW NE		"	403
7	NE NW NE		"	457
8	NW NE NE		"	373
9	SE NE NE		"	433

AZ. STATE LAND - PHOENIX FILE 2/6/79 - [illegible]

R-8-E - T-5-S

Sec. 11 PP 18494 cont. oil May - 74

1	SW NW NE	160 - 350 -	core?
		350 - 453	"
2	NW¼ NW¼ NW¼	4¾	0 - 140
2		4¾ - NX	140 - 367 - Joy
3	SW NW NW	4¾ NXWL	0 - 846 - Joy
4	CM - 19	4¾ NX	477
6	CM - 20	"	443
6	CM - 21	"	487

R-9-E - T-5-S

Sec 3 18495 VAULT - Box 1 - Need to call Ahead to get information - 255-4631

Sec. 8 18496 VAULT Box 1 - Need to call Ahead to get information - 255-4631

CHOLLA MTN. - DRILL HOLES

R-8-E - T-4-S ✓

Sec. 25 PP. 198259 - FRED FERGUSON JR.

363 - N 1ST - PHO. 85003

PHELPS Dodge Sec. 26 - T-4S - R-8E - P.P. 19826

Rotary drilling NW con of the SE 1/4 of

Sec. 26 to depth of 363 FT. - Drillex Oct. 28, 71

R-9-E - T-5-S - PP 18495 - Continental oil

Sec. 3.

Shelton.	5"	- 25'	SE 1/4 SW 1/4 SE 1/4	- Sec 3
"	5"	30'	SE SW SE	Sec. 3
"	5"	30'	SE SW SE	

R-9-E - T-5-S - P.P. 18496 - Sec. 8 - Cont. Oil May 72

Shelton.	5"	200	SW 1/4 NW 1/4 SW 1/4	Sec. 8
"	5	220	SW NW SW	Sec. 8
	5"	220	SW NW SW	"
	5"	160	SW NW SW	"

T-5-S - R-8E - Cont. Oil

SEC. 11 160 Ace. N1/2 NW, NW/NE, SW NW

SW1/4 NW1/4 NE1/4
~~SE SW NW~~ 5" 160

SW NW NE 5" - NX 160 - 350 - Shelter.

350 - 453 - Joy

NW 1/4 NW1/4 NW1/4 4 3/4 to NX 367 - Spot. 365-367

4 3/4 140

Joy - 465 - 846 0 - 485 - Rotary

CM-11 SW NW NW 4 3/4 - NX WL. 0 - 846

19 SE SW NW 4 3/4 NX 477 No casing Spot core

20 SW NE NW " 443 Cased Hole Spot core

21 SW NE NW " 487 485-487. Spot core

Sec 11
T-5-S
R-8-E

NOV-11-77 - Bear Creek.

Stamp Mining Box 821 RTE-7

Floyd Stamp - 743 - 0577

250 FT. drilling - Rim Track - Loss 50' each

Geo. I.P. Line

SW1/4 NW1/4 NW1/4 Sec 11 - 0-250?

16847 Cont. Oil Sec 14 - T-4S-R-8-E - May - 1970

NE1/4 NE1/4 NE1/4 5 1/8 500

NW1/4 NE1/4 NW/4 4 3/4 145

NW NW NW 4 3/4 794 Cased. Spot core

SW SW SW 4 3/4 500

SW SW SW 5" - NX 550 - 1322

NW NW SW 5" NX 1141 - 1500

NE SE SE 5" NX 0 - 690

16848 Sec. 15 T-4-S -R-9E - Cont. Oil

Joy - 430

NW SE NW	5 - NX	0 - 1000	
NW NW NE	5" NX	1115 - 1520	
SW NW NW	5" NX	1261 - 1500	
SW NE NW	4 3/4 - NX	630	
SW NW NW	4 3/4 NX	754	
NW NW NE	4 3/4 NX	1115	

16849 - Sec. 16 T-4-S R-9E - Cont. Oil

Joy - 430

NE NW NE	5" - NX	0 - 1625	
NW NW SW	5" - NX	335 - 531	R. Tmp
SW SW SW	4 3/4 - NX	324	
NE NE SW	4 3/4 NX	203	
SW SW NW	4 3/4 NX	334	
NE NE NE	4 3/4 NX	1318	Spot conc
NE NE SE	4 3/4	300	
NE 1/4 NE 1/4 NE 1/4	4 3/4	320	
NW 1/4 NE 1/4 NE 1/4	4 3/4	320	
SW 1/4 SW 1/4 NE 1/4	5"	230	
NW 1/4 NW 1/4 NE 1/4	5"	180	
SE 1/4 NE 1/4 SW 1/4	5"	120	
SE 1/4 NE 1/4 SW 1/4	5'	+ 60	

16650

Sec. 17 T-4-S - R-9-E Cont. O.C.

NW NW NE	Sec.	5" NX	900 - 1500
SW SW SW		5" - NX	566 - 851
NE NE NE		5" - NX	358 - 1152
~~SW SW SW~~		~~4 3/4 - NX~~	~~566 Spot Com.~~
~~NE NE NE~~		~~4 3/4 - NX~~	~~356 Spot Com. Chas~~
~~NW NW NE~~		~~4 3/4~~	~~900 Rus~~
NW 1/4 NW 1/4 SW 1/4	Sec 1/4	5"	1479.5
NW 1/4 NE 1/4 NE 1/4		4 3/4	360
NW 1/4 NE 1/4 NE 1/4		4 3/4	140

21658 Sec. 25 T-4 - R-8-E Cont. O.C.

SW SE SW		4 3/4 - NX	505 - Spot Com.
SE SE NE		4 3/4	640
NE NE NE		5" - NX	825 Spot - Com.

21659. Sec. 26 T-4-S R-8-E - Cont. O.C.

SE SE SE		4 3/4 - NX	922 - Spot - Com.
SE SW SE		4 3/4 - NX	322

16851 -	Sec. 30	T-4-S - R-8-E		Come
	SE NW NE	[illegible]	483 - 1037	Joy
	SE NE NE	5"	480 - 1050	"
	NE 1/4 NE 1/4 SE 1/4	5"	483	Rodney
	SE 1/4 NE 1/4 SE 1/4	4 3/4	502	Ro
	SE NW NE	"	383	
	SW NW NE	"	403	
	NE NW NE	"	457	
	NW NE NE	"	372	
	SE NE NE	"	433	

19652 -	Sec. 25	T-4-S R-9-E		
	SE NE SW	4 3/4	270	Rodney
	SE NE SW	5"	270 720	"
	SE 1/4 NE 1/4 SW 1/4	5"	150	

Walker Butte
Tb
Lgr
Base of Butte
Felsite Dikes (Post-ore?)
Shallow alluvium
ABD House
23
1/4 COR
RDH Cuttings 76ppm
Power Line
Gas Line RD
unoccupied site
Possible wild Cat Oil Test RDH
Gr BR 84 ppm
COR
TRAIL To DRILL SITE
26
RDH Cuttings
Drill on site Sample Cuttings 110 ppm
35
Power Line Follows ABD RR Grade North of & Parallel to Hunt Hwy To Florence Running South of Poston Butte
HUNT HWY
Houses
Indian Ruins "Mounds"
Cholla Mt.
Water Tank
BLDGS
Gas Line
Shaft Lim shear
Prospect
House & Water Tank
deep alluvium
bedrock > 500' deep
Gila River
Trestle
Well
Attaway Road
±1450'
Ultimate Pit
Pre-Production Pit
Bottom Bench (-)150'
Poston Butte
Tbb?
Tb
To Florence 1 1/4 Miles
N
Scale 1" = 2000'
= fractures in granite
= linear depressions in shallow alluvium attributed to settling of alluvium (differential compaction) over fracture systems in the bedrock

Arizona Title and Trust Company of Pinal County

A DIVISION OF FIRST AMERICAN TITLE INSURANCE COMPANY

P. O. BOX 1203 · 1122 MAIN ST. · FLORENCE, ARIZONA 85232

KATHLEEN C. FELIX

Branch Manager

Escrow Officer

723-4684