WEST SECTIONS ORE
(WITH NEW HOLES 2204)

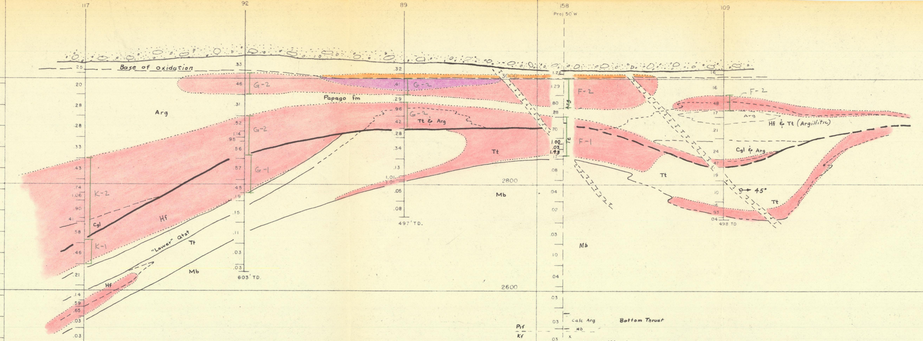

AMERICAN SMELTING AND REFINING COMPANY

EAST PIMA AREA
SECTION 3250 WEST

Pima Mining District, Pima County, Arizona

SCALE 1" = 100'

Map No. EP-122-99 P18

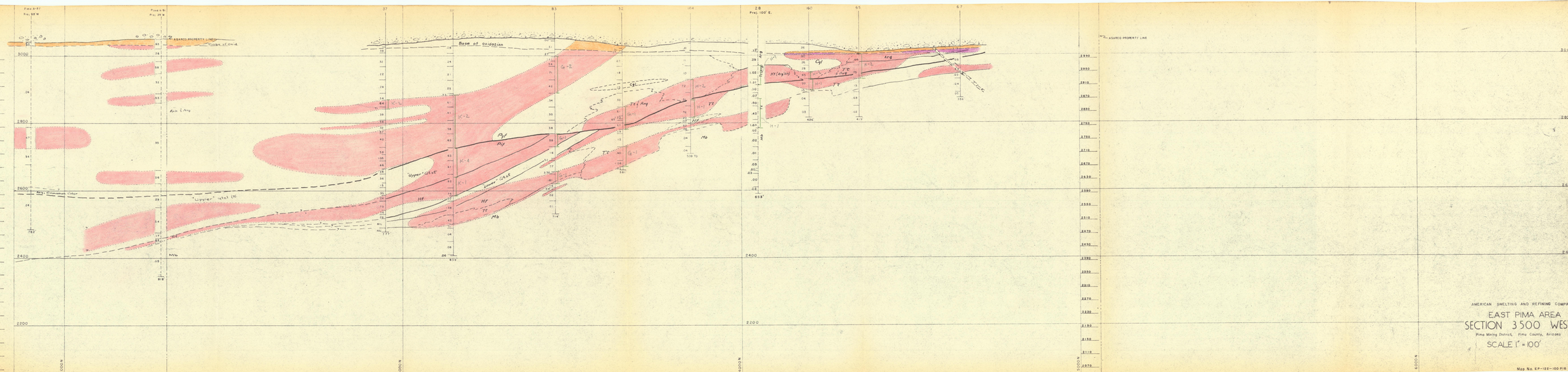

AMERICAN SMELTING AND REFINING COMPANY

EAST PIMA AREA
SECTION 3500 WEST

Pima Mining District, Pima County, Arizona

SCALE 1" = 100'

Map No. EP-122-100 R16

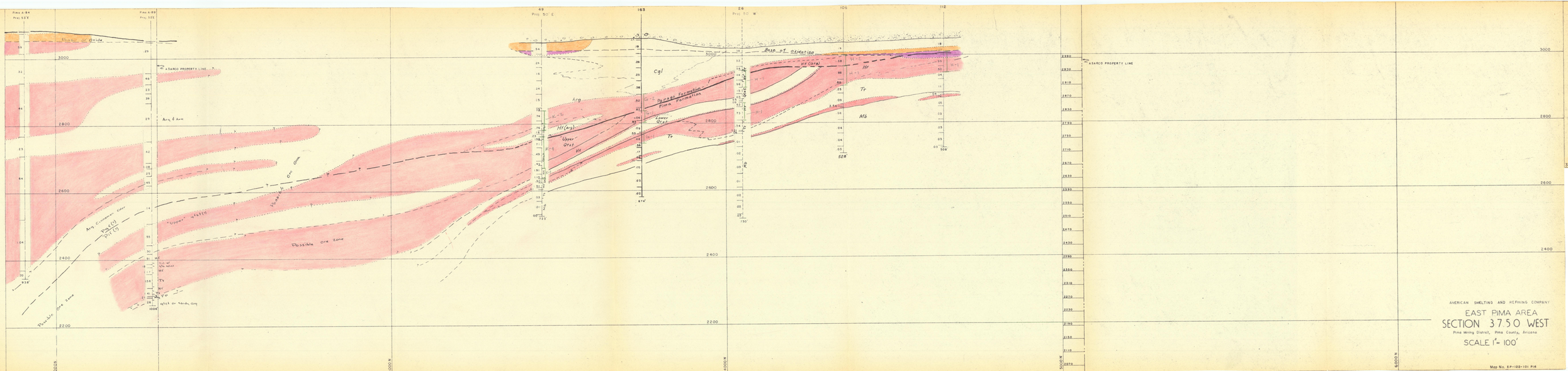

AMERICAN SMELTING AND REFINING COMPANY

EAST PIMA AREA

SECTION 3750 WEST

Pima Mining District, Pima County, Arizona

SCALE 1" = 100'

Map No. EP-122-101 PIR

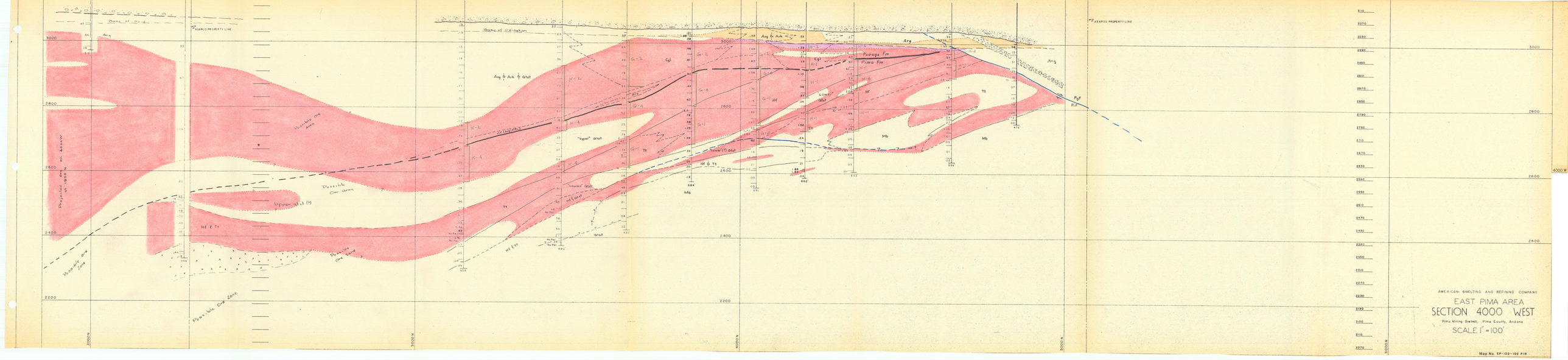

AMERICAN SMELTING AND REFINING COMPANY

EAST PIMA AREA
SECTION 4000 WEST

Pima Mining District, Pima County, Arizona

SCALE 1" = 100'

Map No. EP-122-102 P10

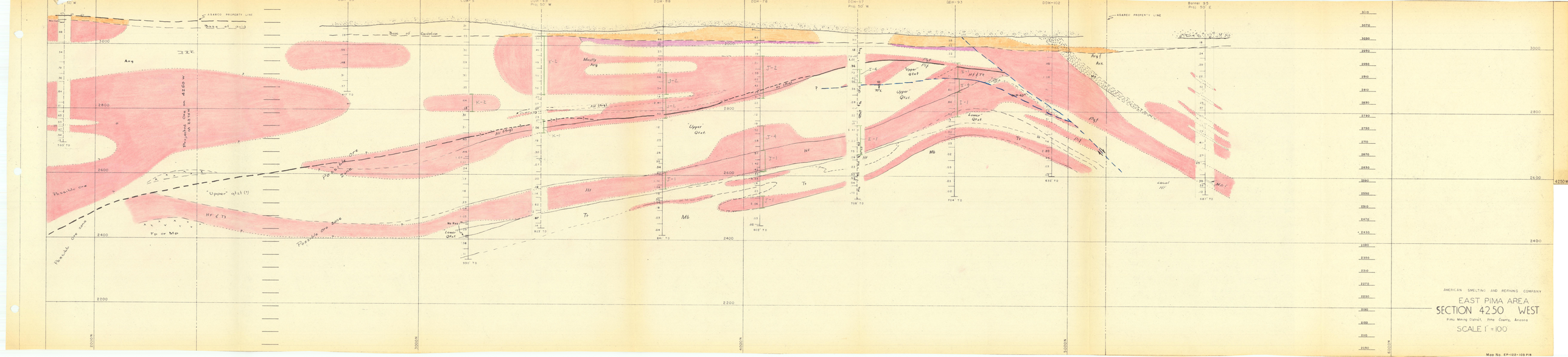

AMERICAN SMELTING AND REFINING COMPANY

EAST PIMA AREA
SECTION 4250 WEST

Pima Mining District, Pima County, Arizona

SCALE 1" = 100'

Mod No. EP-122-103 PIR

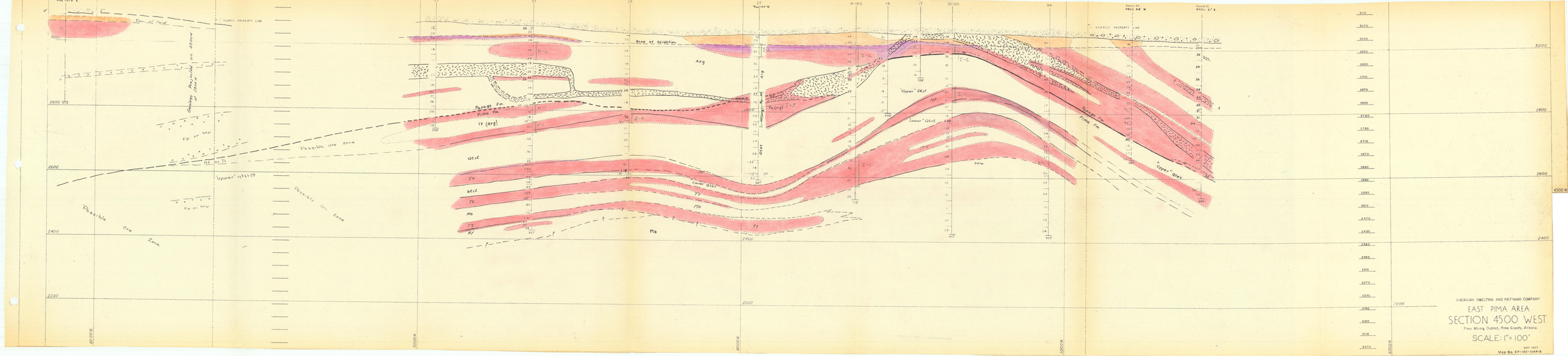

AMERICAN SMELTING AND REFINING COMPANY

EAST PIMA AREA
SECTION 4500 WEST

Pima Mining District, Pima County, Arizona.

SCALE: 1" = 100'

MAY 1957

Map No. EP-122-104P/S

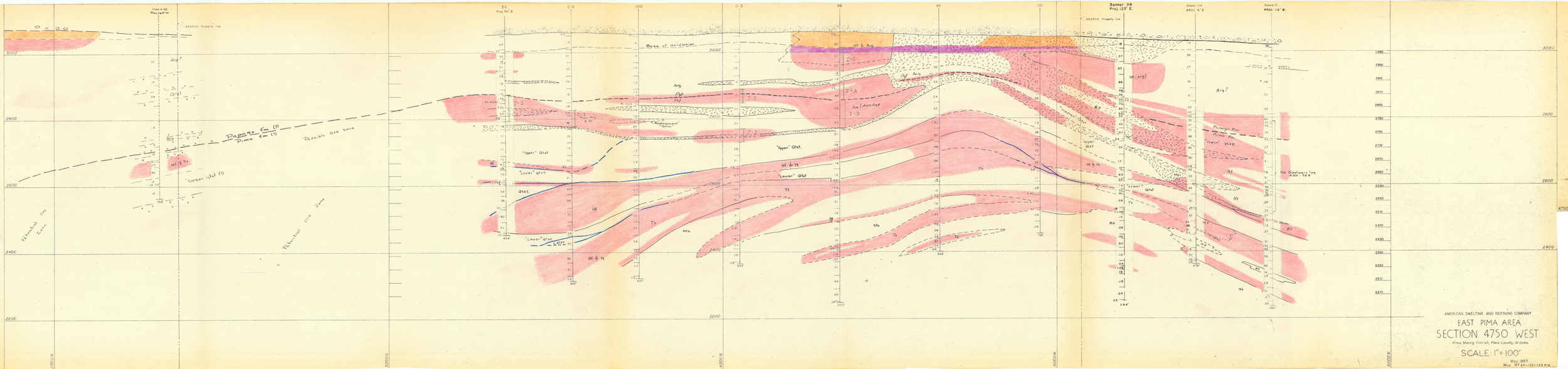
AMERICAN SMELTING AND REFINING COMPANY
EAST PIMA AREA
SECTION 4750 WEST
Pima Mining District, Pima County, Arizona.
SCALE: 1" = 100'
May, 1957
Map No. EP-122-108 P16
Base of oxidation
Papago fm (?)
Pima fm (?)
Possible Ore zone
Potential Ore Zone
"Upper" Qtzt
"Lower" Qtzt
Hf & Tc
Tc
Mb
Arg.
Hf
No Geologic log 480-724
4750 W

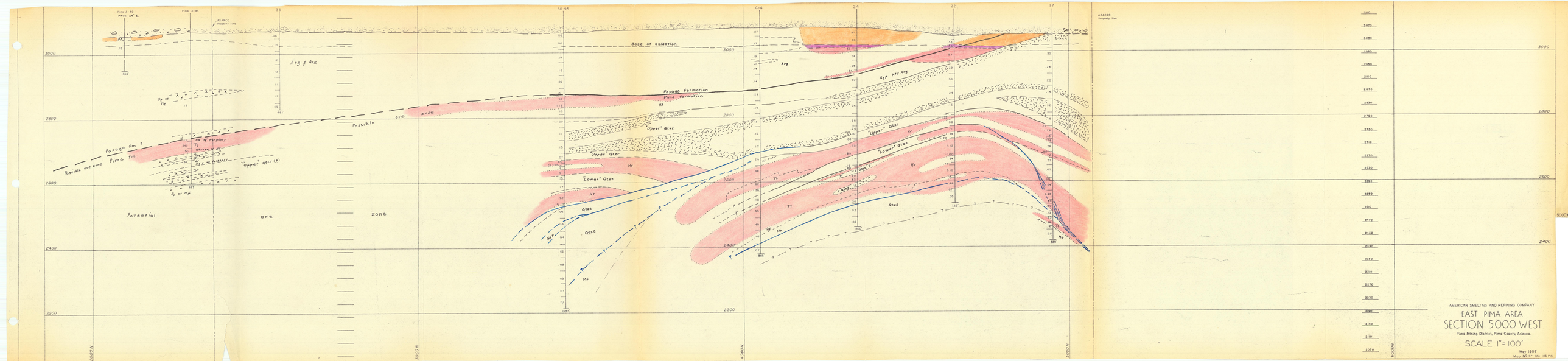

AMERICAN SMELTING AND REFINING COMPANY

EAST PIMA AREA

SECTION 5000 WEST

Pima Mining District, Pima County, Arizona.

SCALE 1" = 100'

May 1957

Map No. EP-122-06 P16

6000 W.

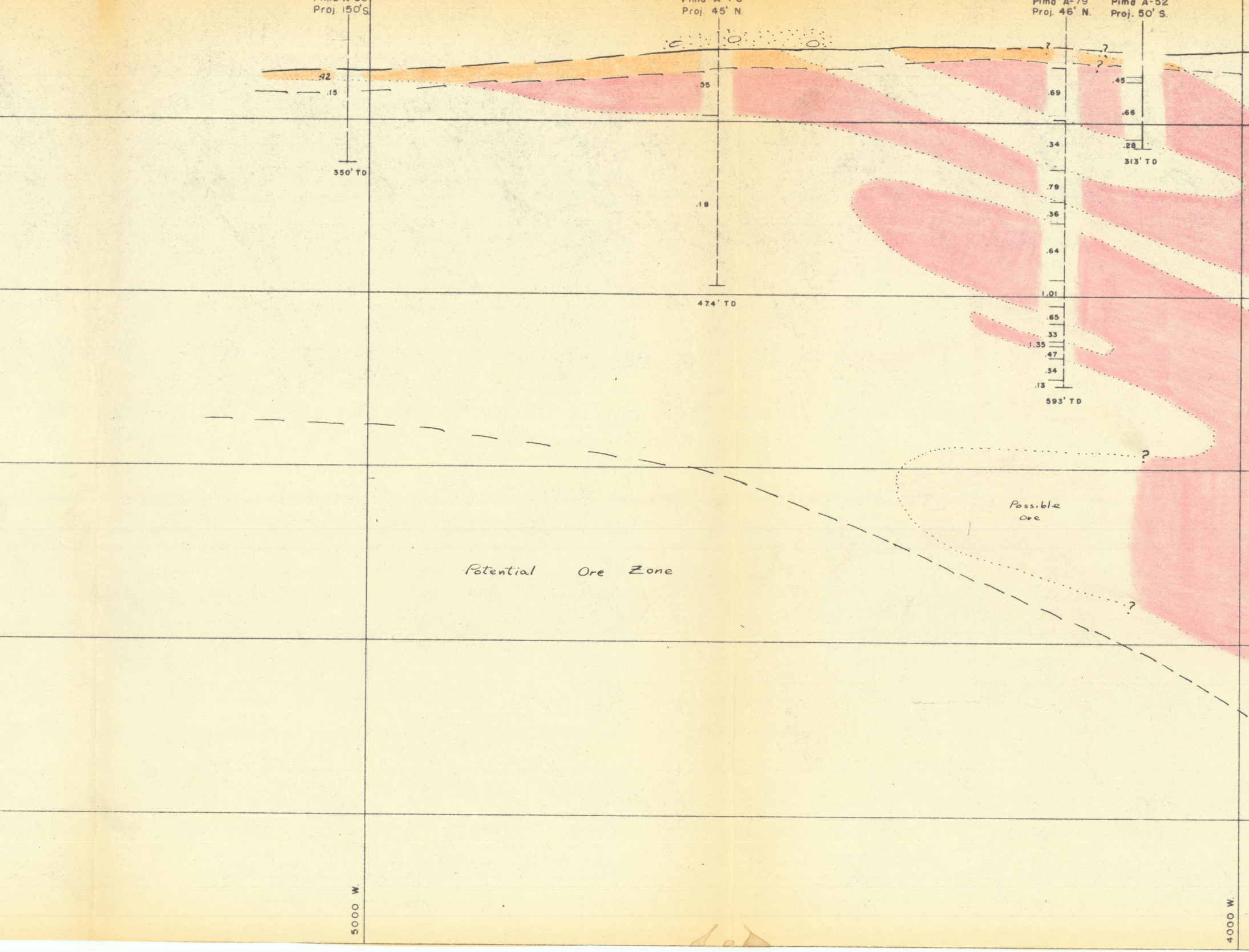
Proj. 150'S.
Proj. 45' N.
Pima A-79
Proj. 46' N.
Pima A-52
Proj. 50' S.
.42
.15
350' TD
.55
.18
474' TD
?
?
?
.69
.34
.79
.36
.64
1.01
.65
.33
1.35
.47
.34
.13
593' TD
.45
.66
.28
313' TD
?
Possible Ore
?
Potential Ore Zone
5000 W.
4000 W.

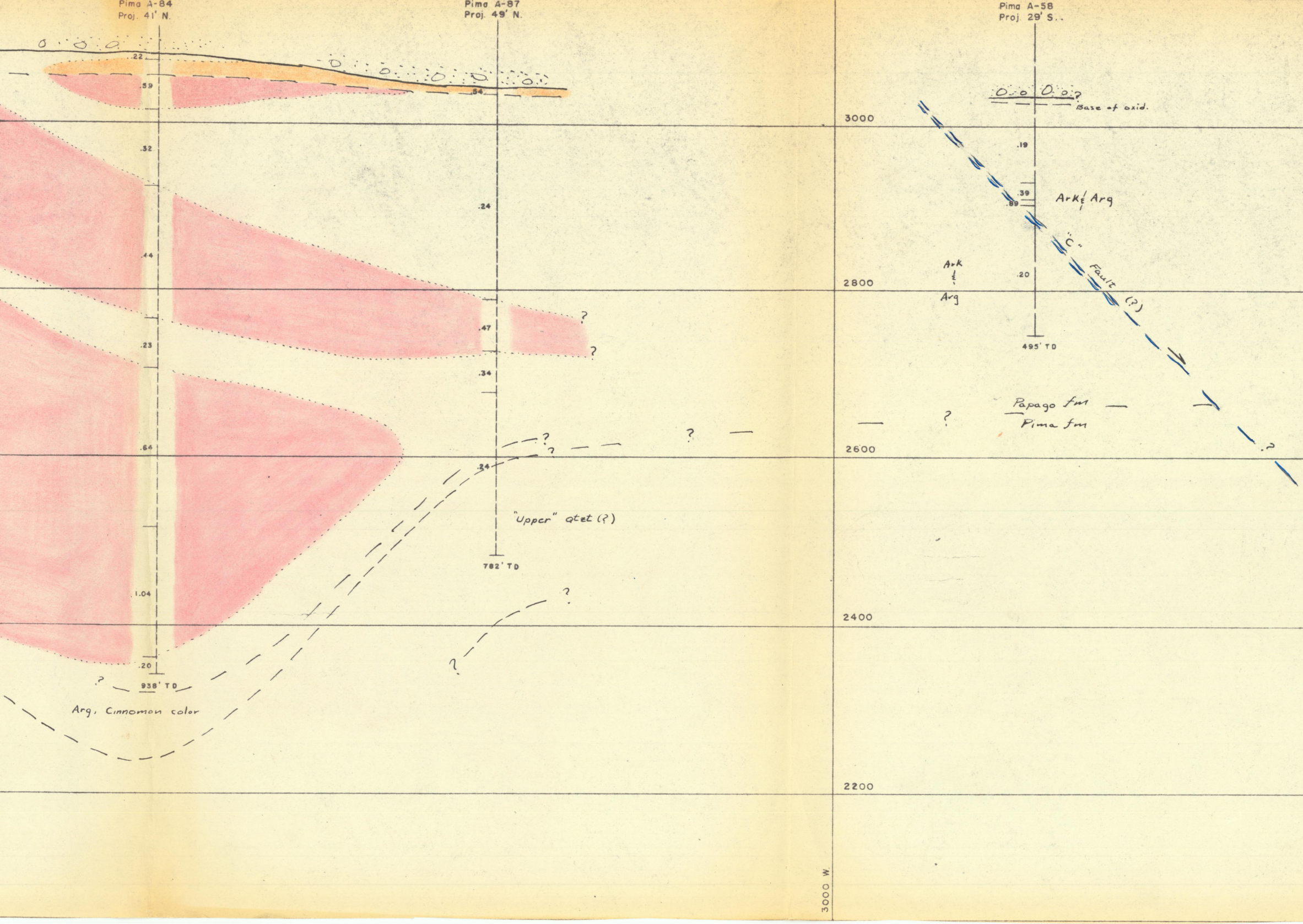
Pima A-84
Proj. 41' N.
Pima A-87
Proj. 49' N.
Pima A-58
Proj. 29' S..
.22
.59
.32
.44
.23
.64
1.04
.20
938' TD
Arg, Cinnomon color
.54
.24
.47
.34
.24
782' TD
"Upper" qtzt (?)
3000
2800
2600
2400
2200
3000 W.
Base of oxid.
.19
.39
.89
Ark & Arg
"C" Fault (?)
Ark & Arg
.20
495' TD
Papago fm
Pima fm
?


Pima A-67
Proj. 31' S.
.15
404' TD
Pima A-68
Proj. 34' S.
.15
411' TD
Ark
&
Arg
?
Papago Fm (?)
2000 W.

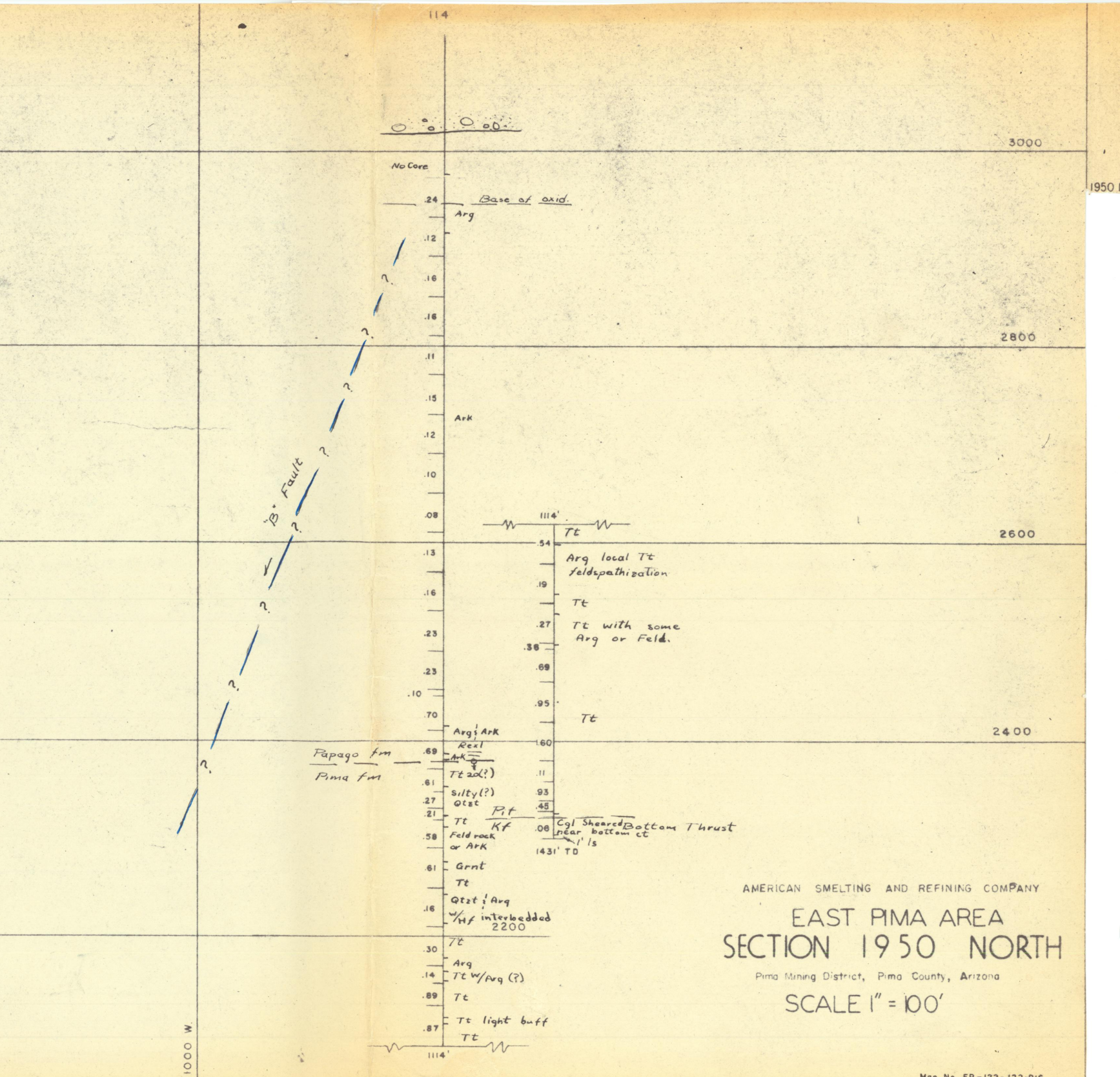
114
3000
1950
No Core
.24
Base of oxid.
Arg
.12
.16
.16
2800
.11
.15
Ark
.12
.10
.08
"B" Fault
?
1114'
Tt
.54
2600
.13
Arg local Tt feldspathization
.16
.19
Tt
.27
Tt with some Arg or Feld.
.23
.36
.69
.23
.10
.95
.70
Tt
Arg ⁝ Ark
2400
Rexl
1.60
Papago fm
.69
Ark
Pima fm
Tt 2d(?)
.11
.61
Silty(?) Qtzt
.93
.27
.45
.21
Pit
Kf
Tt
Cgl Sheared near bottom ct
Bottom Thrust
.06
.58
Feld rock or Ark
1' ls
1431' TD
.61
Grnt
Tt
Qtzt ⁝ Arg w/Hf interbedded
.16
2200
Tt
.30
Arg
.14
Tt w/Arg (?)
.89
Tt
Tt light buff
.87
Tt
1114'
1000 W.

AMERICAN SMELTING AND REFINING COMPANY

EAST PIMA AREA
SECTION 1950 NORTH

Pima Mining District, Pima County, Arizona

SCALE 1" = 100'

Map No. EP-122-122-P16