CONTACT INFORMATION
Mining Records Curator
Arizona Geological Survey
3550 N. Central Ave, 2nd floor
Phoenix, AZ, 85012
602-771-1601
http://www.azgs.az.gov
inquiries@azgs.az.gov

The following file is part of the John E. Kinnison mining collection

ACCESS STATEMENT

These digitized collections are accessible for purposes of education and research. We have indicated what we know about copyright and rights of privacy, publicity, or trademark. Due to the nature of archival collections, we are not always able to identify this information. We are eager to hear from any rights owners, so that we may obtain accurate information. Upon request, we will remove material from public view while we address a rights issue.

CONSTRAINTS STATEMENT

The Arizona Geological Survey does not claim to control all rights for all materials in its collection. These rights include, but are not limited to: copyright, privacy rights, and cultural protection rights. The User hereby assumes all responsibility for obtaining any rights to use the material in excess of "fair use."

The Survey makes no intellectual property claims to the products created by individual authors in the manuscript collections, except when the author deeded those rights to the Survey or when those authors were employed by the State of Arizona and created intellectual products as a function of their official duties. The Survey does maintain property rights to the physical and digital representations of the works.

QUALITY STATEMENT

The Arizona Geological Survey is not responsible for the accuracy of the records, information, or opinions that may be contained in the files. The Survey collects, catalogs, and archives data on mineral properties regardless of its views of the veracity or accuracy of those data.

EAST PIMA SECTIONS

by John Kinnison

October, 1957

AMERICAN SMELTING AND REFINING COMPANY

EAST PIMA AREA
SECTION 1250 WEST

Pima Mining District, Pima County, Arizona

SCALE 1" = 100'

July 1957

Map No

AMERICAN SMELTING AND REFINING COMPANY

EAST PIMA AREA

SECTION 1250 WEST

Pima Mining District, Pima County, Arizona

SCALE 1" = 100'

July 1957

Map No

AMERICAN SMELTING AND REFINING COMPANY
EAST PIMA AREA
SECTION 1500 WEST
Pima Mining District, Pima County, Arizona
SCALE 1" = 100'
July 1957
Map Nº EP-122-92'16
Base of Oxidation
"B" FAULT
No 2 E THRUST
No 1 THRUST
BOTTOM THRUST
"A" FAULT
Calc Arg
Arg
Mb
Hf
Tt
Pqf
Pif
3000
2800
2600
2400
2200
6000 N.

PIMA-A-68
Proj. 53 E
ASARCO
Property line
3000
2800
2600
2400
2200
2000 N
3000 N
4000 N
5000 N
6000 N
120
175
124
152
122
230
126
229
116
144
Mixed Co-oxide
Base of oxid.
Arg
FAULT
BOTTOM
AMERICAN SMELTING AND REFINING COMPANY
EAST PIMA AREA
SECTION 1750 WEST
Pima Mining District, Pima County, Arizona
SCALE 1"= 100'
July 1957
Map No.

3000
2800
2600
2400
2200
2000 W
"C" FAULT
BOTTOM THRUST
Base of oxidation
NO CORE
Arg
Tt
Hf
Mb
Calc Arg
Pgf
Pzf
Cgl
Ark
AMERICAN SMELTING AND REFINING COMPANY
EAST PIMA AREA
SECTION 2000 WEST
Pima Mining District, Pima County, Arizona
SCALE 1" = 100'
July 1957
Map No EP-122-94P16

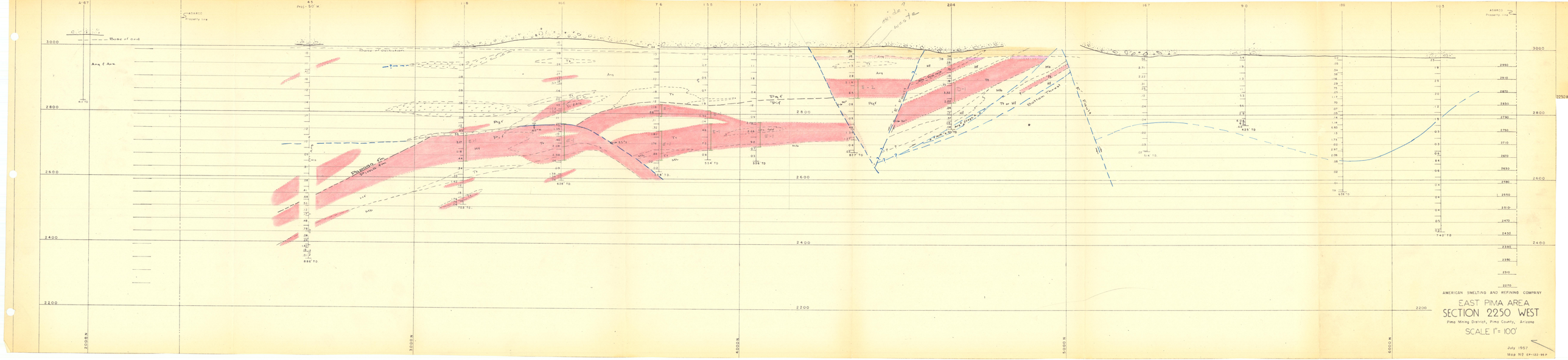

AMERICAN SMELTING AND REFINING COMPANY
EAST PIMA AREA
SECTION 2250 WEST
Pima Mining District, Pima County, Arizona
SCALE 1" = 100'
July 1957
Map No. EP-122-95P
Base of Oxidation
Base of Oxidation
Arg & Arn
Pgf
Pif
Tt
Hf
Mb
Tt or Hf
Bottom Thrust
Pipeline fm
Pima fm
Oxide waste
ASARCO Property line
3000
2800
2600
2400
2200
2000 N
3000 N
4000 N
5000 N
6000 N

AMERICAN SMELTING AND REFINING COMPANY

EAST PIMA AREA
SECTION 2500 WEST

Pima Mining District, Pima County, Arizona

SCALE 1" = 100'

July 1957
Map No. EP-122-96 P16

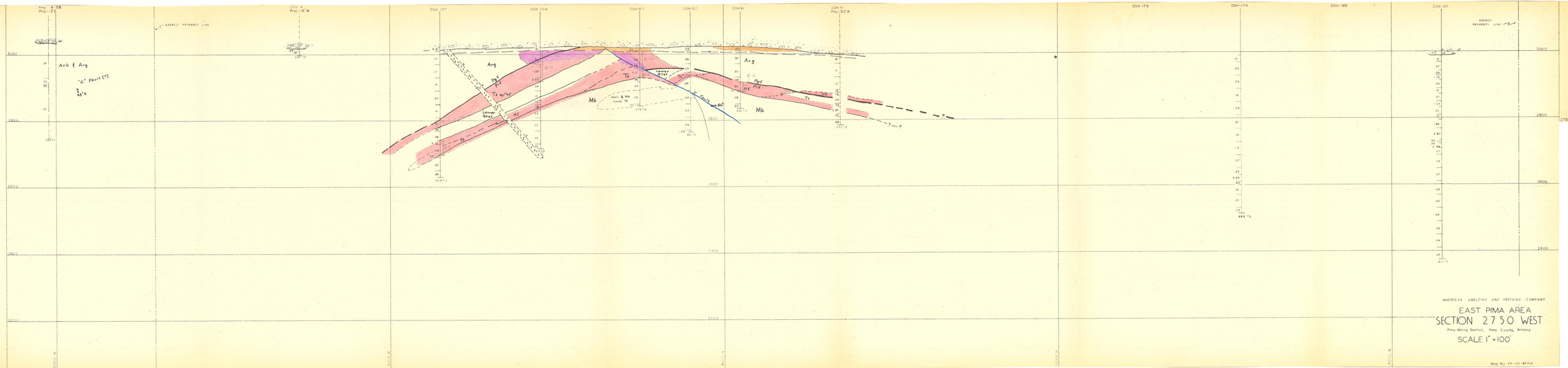

AMERICAN SMELTING AND REFINING COMPANY

EAST PIMA AREA
SECTION 2750 WEST

Pima Mining District, Pima County, Arizona

SCALE 1" = 100'

Map No. EP-122-97 P16

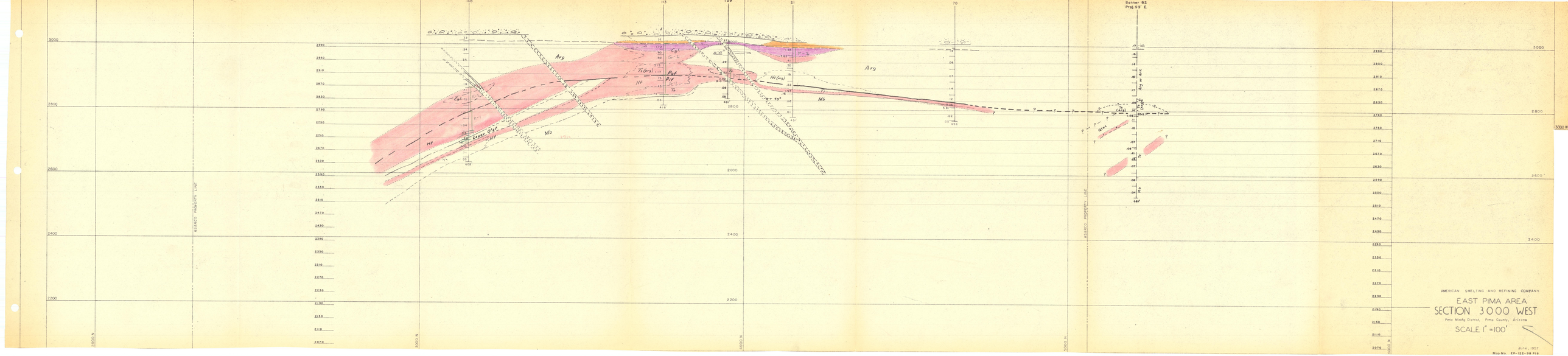

AMERICAN SMELTING AND REFINING COMPANY

EAST PIMA AREA
SECTION 3000 WEST

Pima Mining District, Pima County, Arizona

SCALE 1" = 100'

June 1957

Mno No. ER-122-98 P16