CONTACT INFORMATION
Mining Records Curator
Arizona Geological Survey
416 W. Congress St., Suite 100
Tucson, Arizona 85701
602-771-1601
http://www.azgs.az.gov
inquiries@azgs.az.gov

The following file is part of the Grover Heinrichs Mining Collection

**ACCESS STATEMENT**

These digitized collections are accessible for purposes of education and research. We have indicated what we know about copyright and rights of privacy, publicity, or trademark. Due to the nature of archival collections, we are not always able to identify this information. We are eager to hear from any rights owners, so that we may obtain accurate information. Upon request, we will remove material from public view while we address a rights issue.

**CONSTRAINTS STATEMENT**

The Arizona Geological Survey does not claim to control all rights for all materials in its collection. These rights include, but are not limited to: copyright, privacy rights, and cultural protection rights. The User hereby assumes all responsibility for obtaining any rights to use the material in excess of "fair use."

The Survey makes no intellectual property claims to the products created by individual authors in the manuscript collections, except when the author deeded those rights to the Survey or when those authors were employed by the State of Arizona and created intellectual products as a function of their official duties. The Survey does maintain property rights to the physical and digital representations of the works.

**QUALITY STATEMENT**

The Arizona Geological Survey is not responsible for the accuracy of the records, information, or opinions that may be contained in the files. The Survey collects, catalogs, and archives data on mineral properties regardless of its views of the veracity or accuracy of those data.

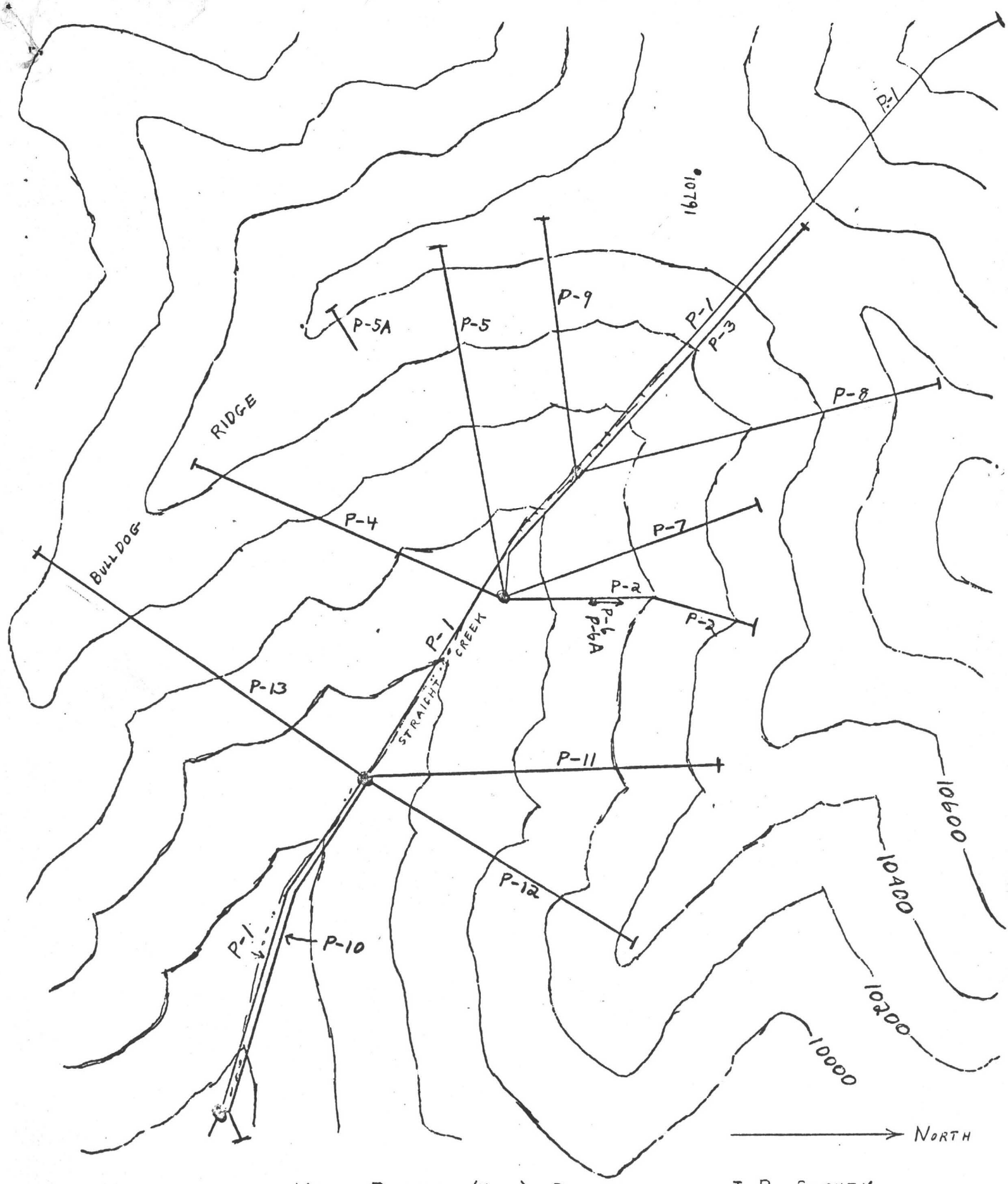


H.E.S.
JULY 1969

MOUNT PENNELL (HUNT) PROSPECT
HENRY MOUNTAIN AREA
GARFIELD COUNTY, UTAH

I.P. SURVEY
PLAN MAP OF LINES
SCALE: 1" = 500'

NO. 31,258. LOGARITHMIC: 3 BY 4 2½-INCH CYCLES.

CODEX BOOK COMPANY, INC. NORWOOD, MASSACHUSETTS.
PRINTED IN U. S. A.

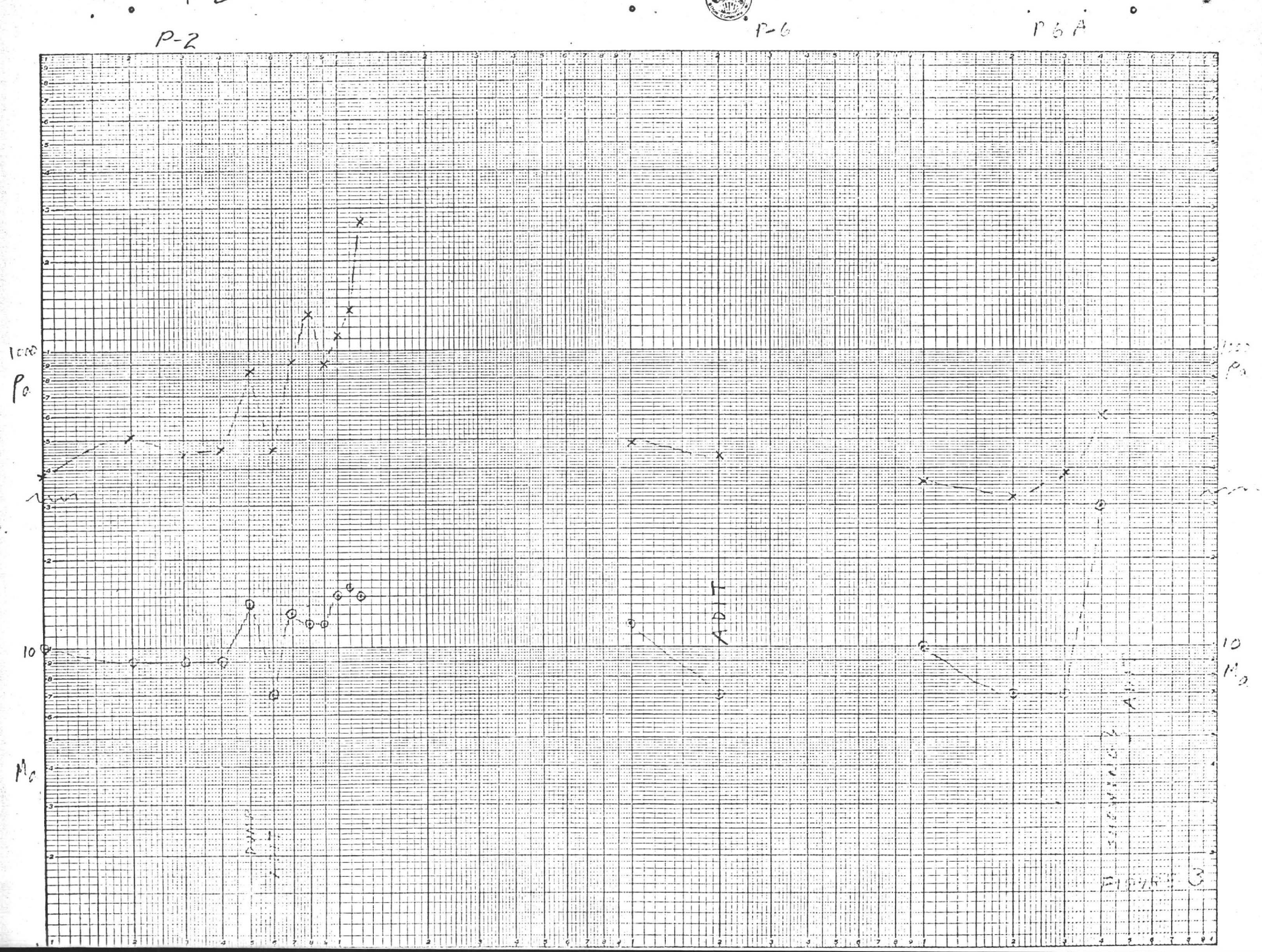

PRINTED IN U. S. A.

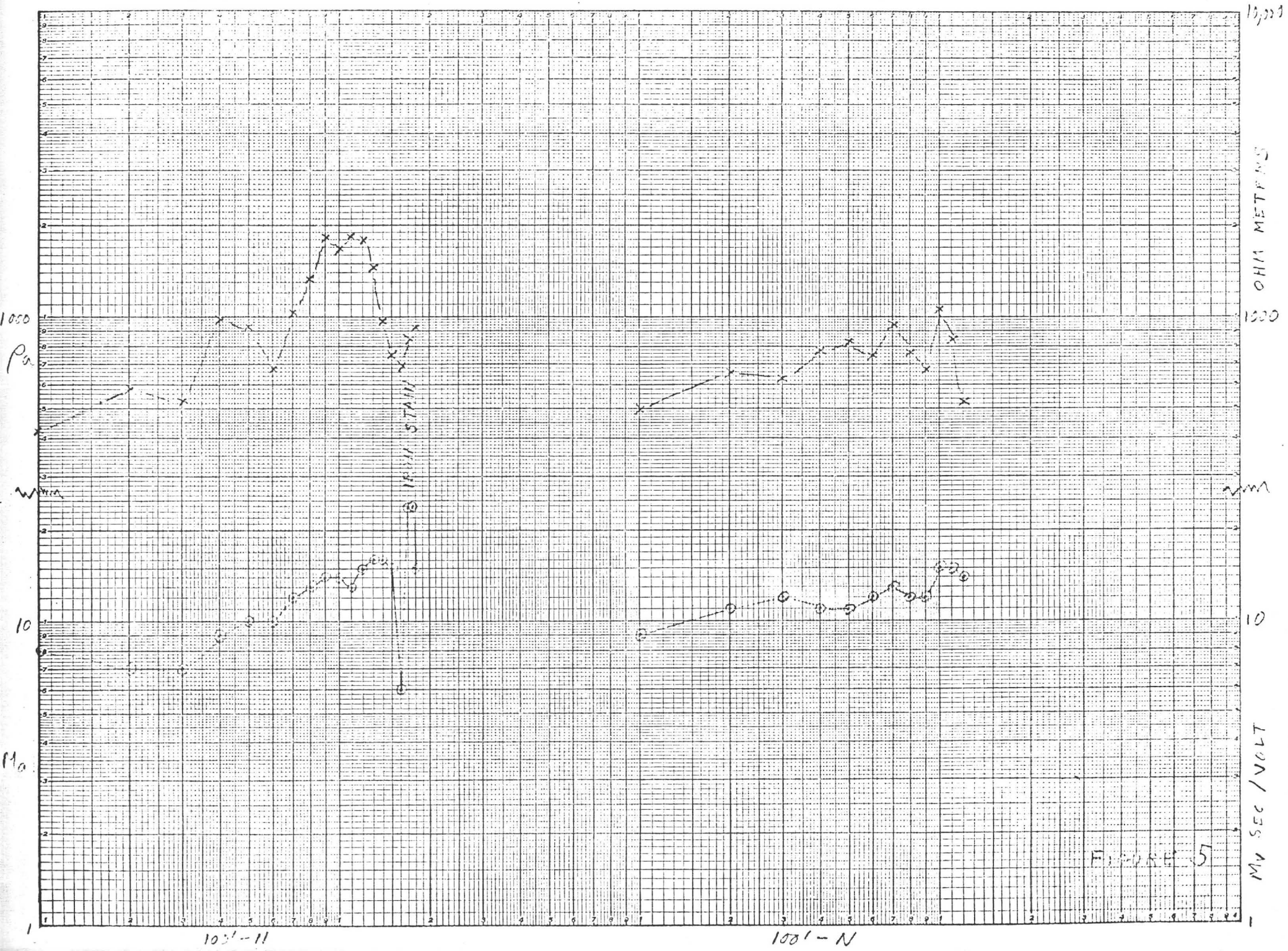


FIGURE 5

NO. 31,258. LOGARITHMIC: 3 BY 4 2½-INCH CYCLES. CODEX BOOK COMPANY, INC. NORWOOD, MASSACHUSETTS. PRINTED IN U. S. A.

P-5

P-7

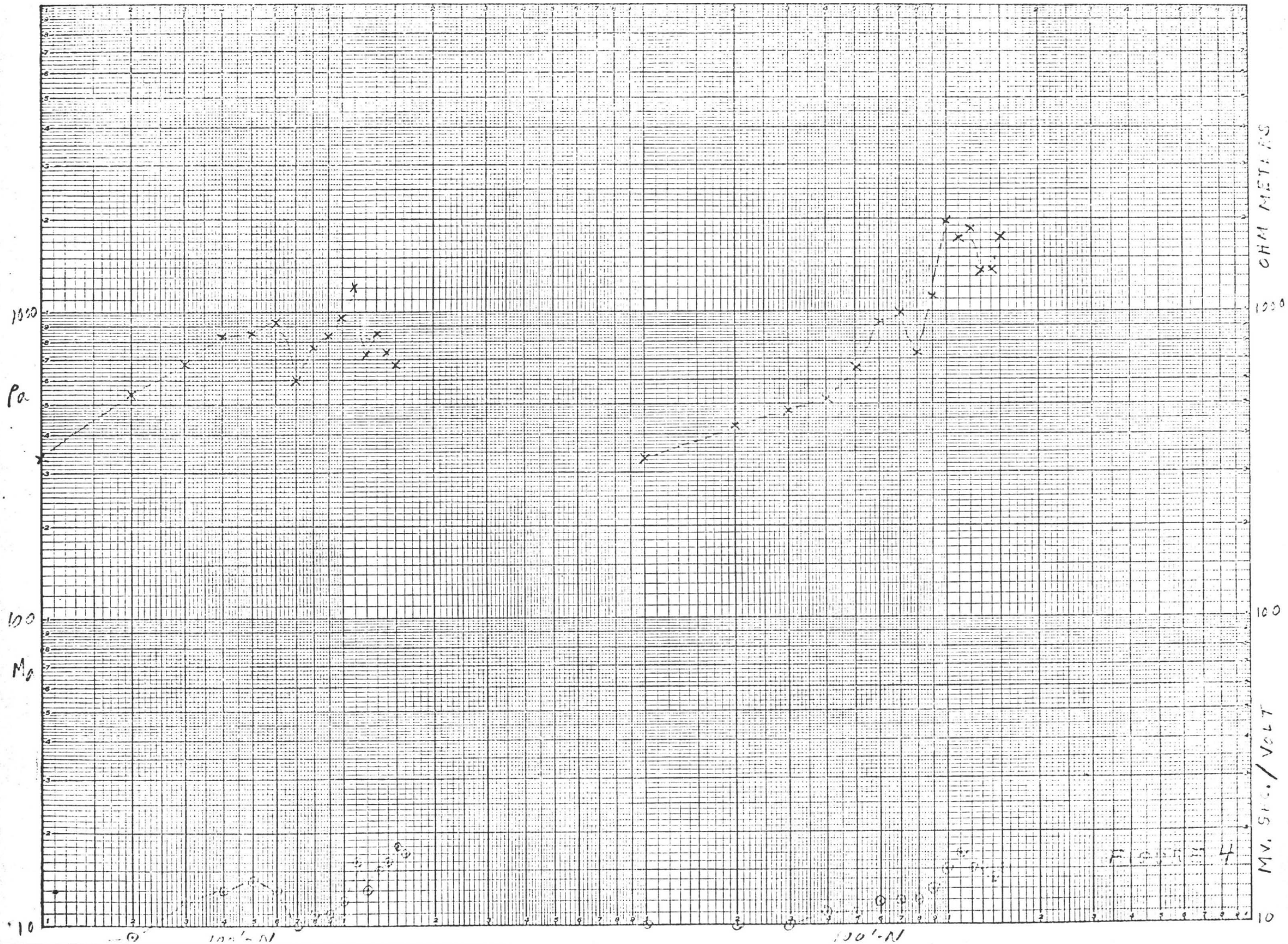


FIGURE 4

NO. 31.258. LOGARITHMIC: 3 BY 4 2½-INCH CYCLES. CODEX BOOK COMPANY, INC. NORWOOD, MASSACHUSETTS. PRINTED IN U. S. A.

P-3 P4



NO. 31.258. LOGARITHMIC: 3 BY 4 2½-INCH CYCLES.

CODEX BOOK COMPANY, INC. NORWOOD, MASSACHUSETTS.
PRINTED IN U.S.A.

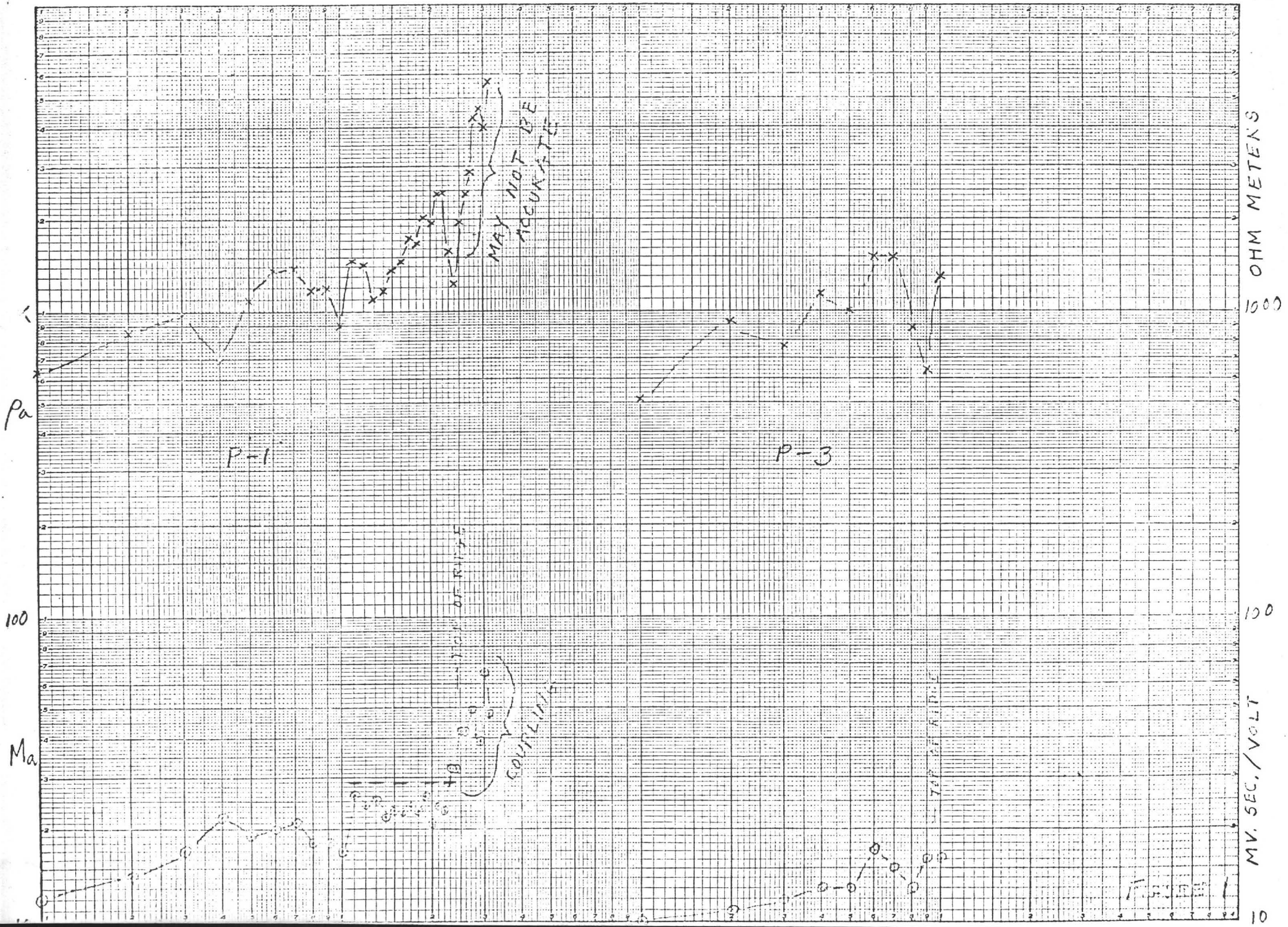

NO. 31,258. LOGARITHMIC: 3 BY 4 2½-INCH CYCLES.

CODEX BOOK COMPANY, INC. NORWOOD, MASSACHUSETTS.
PRINTED IN U. S. A.

P-10

P-11

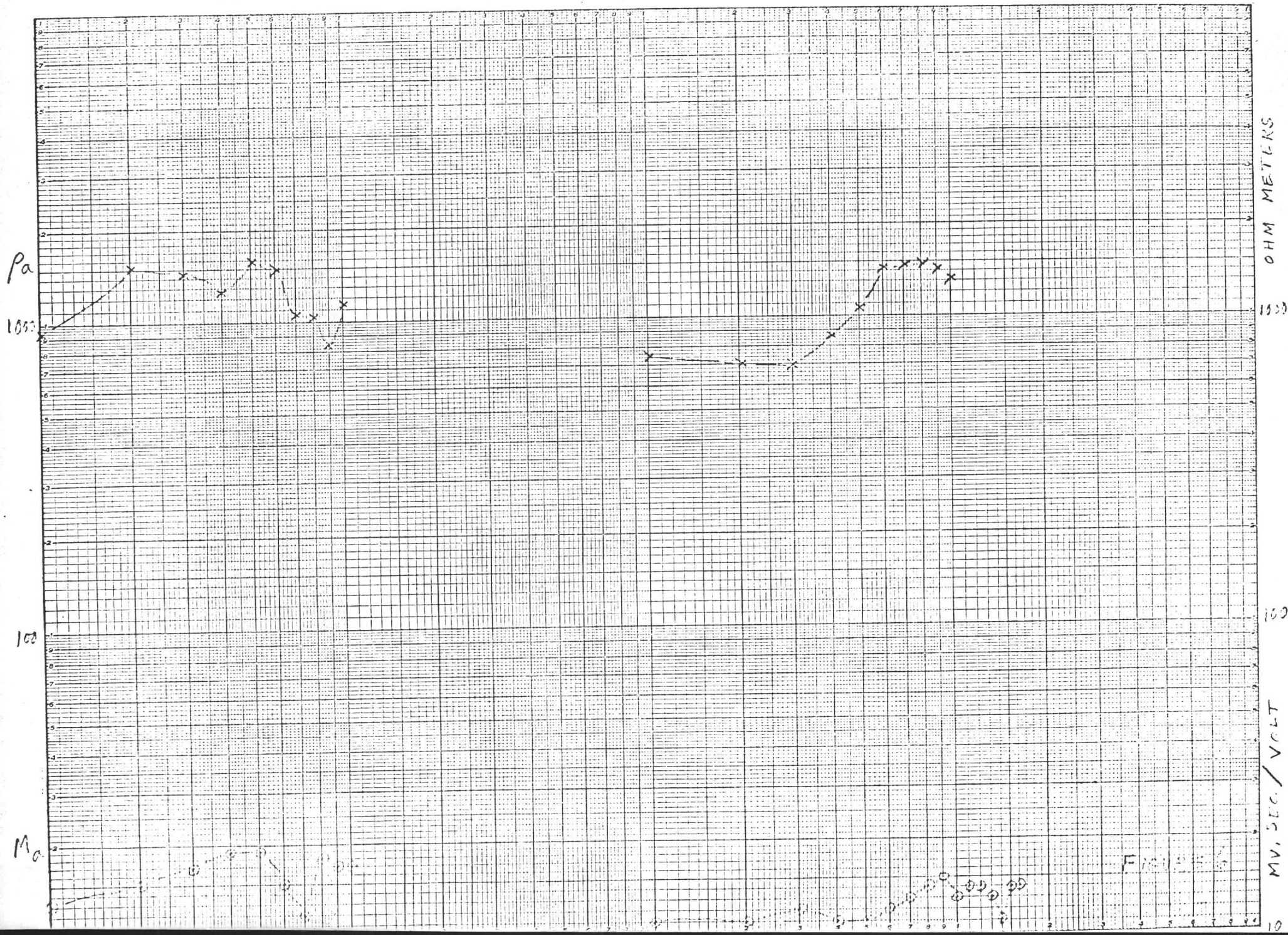

NO. 31.258. LOGARITHMIC: 3 BY 4 2½-INCH CYCLES.

CODEX BOOK COMPANY, INC. NORWOOD, MASSACHUSETTS.
PRINTED IN U. S. A.

P-12

P-13

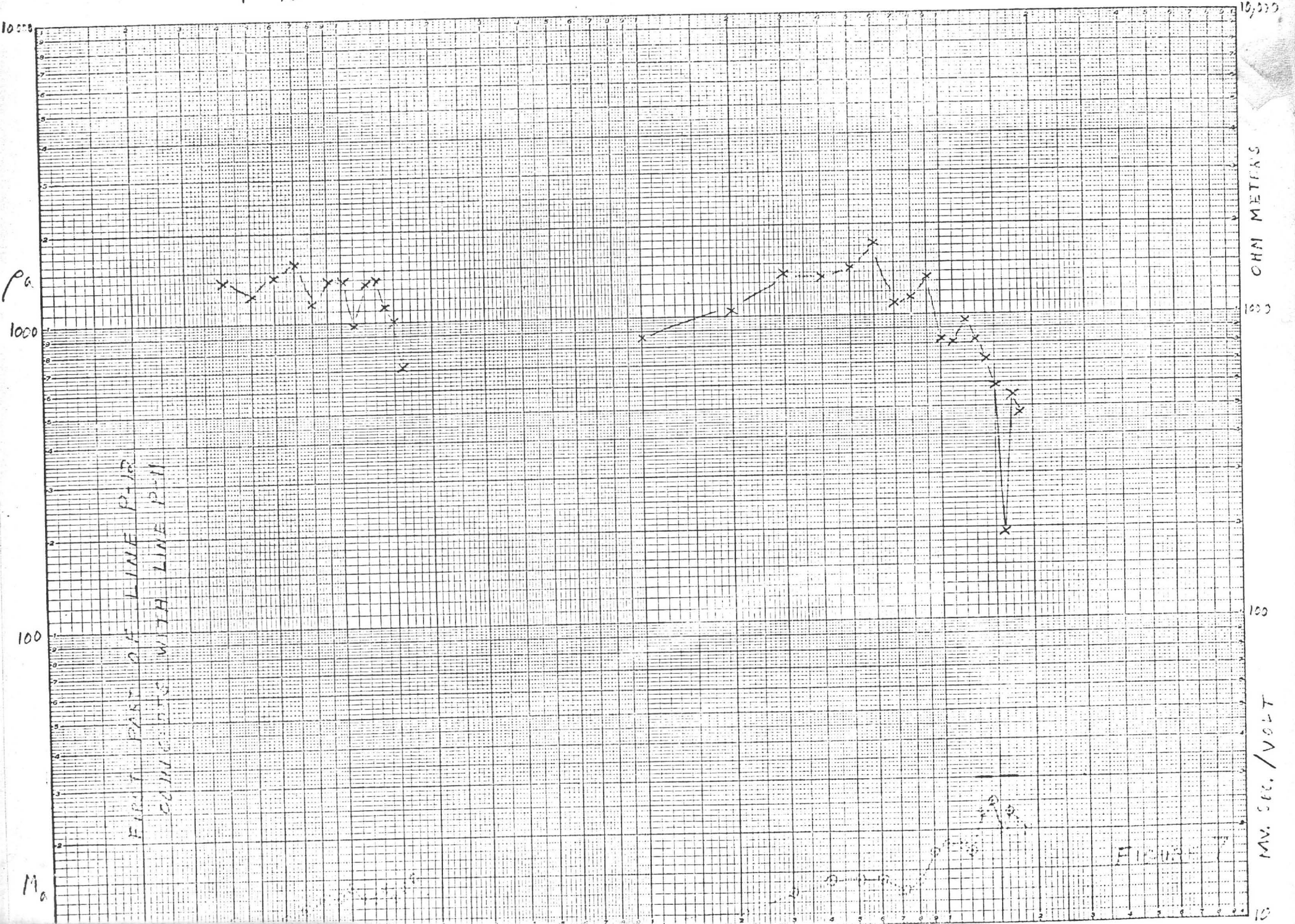

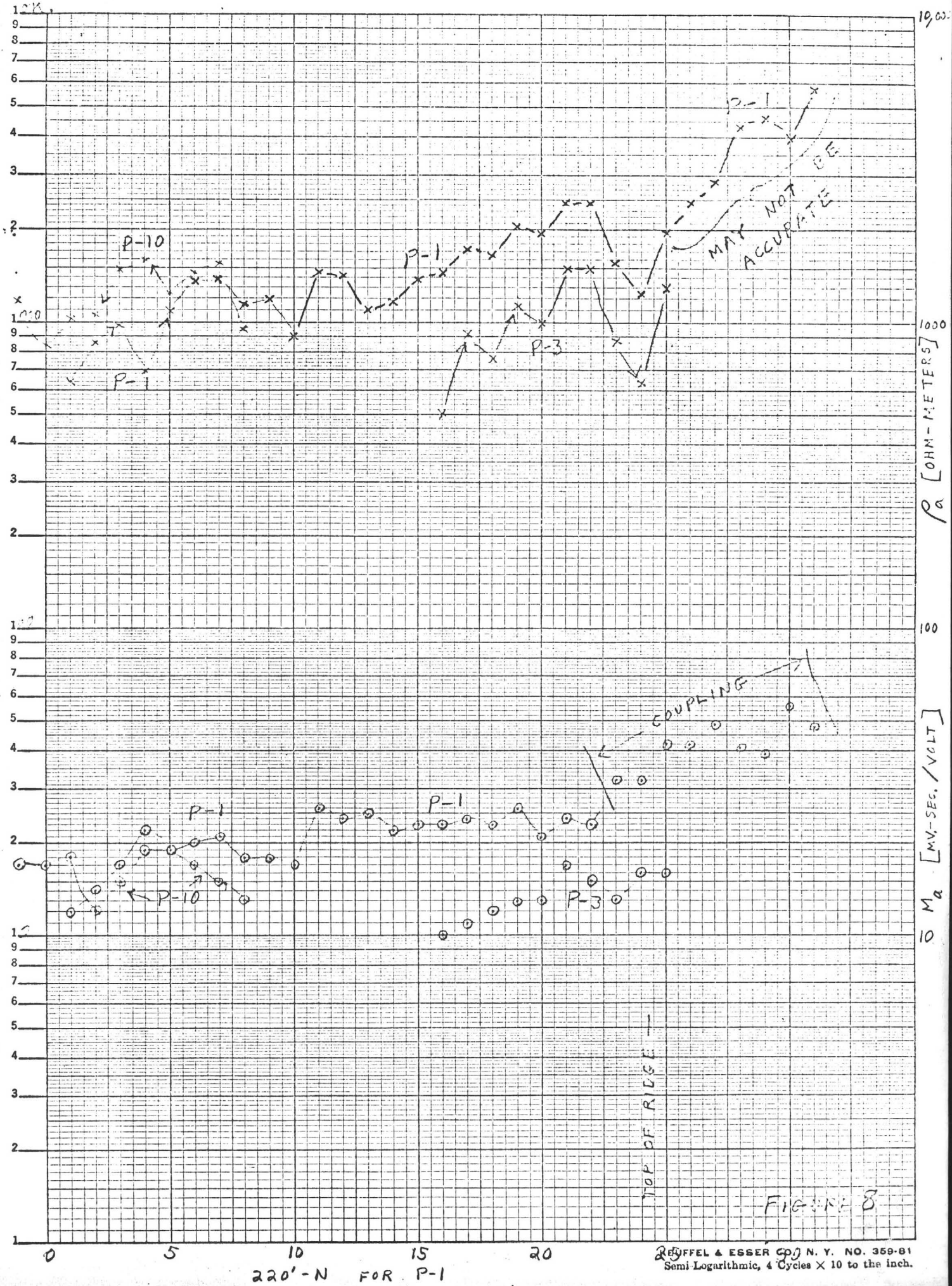
P-10
P-1
P-3
MAY NOT BE ACCURATE
COUPLING
TOP OF RIDGE
$\rho_a$ [OHM-METERS]
$M_a$ [MV-SEC./VOLT]
10,000
1000
100
10
0
5
10
15
20
220'-N FOR P-1
FIGURE 8
DEUFFEL & ESSER CO. N. Y. NO. 359-81
Semi-Logarithmic, 4 Cycles × 10 to the inch.

BROMIDE BASIN
HENRY MTS

DARYL EKKER GROUP

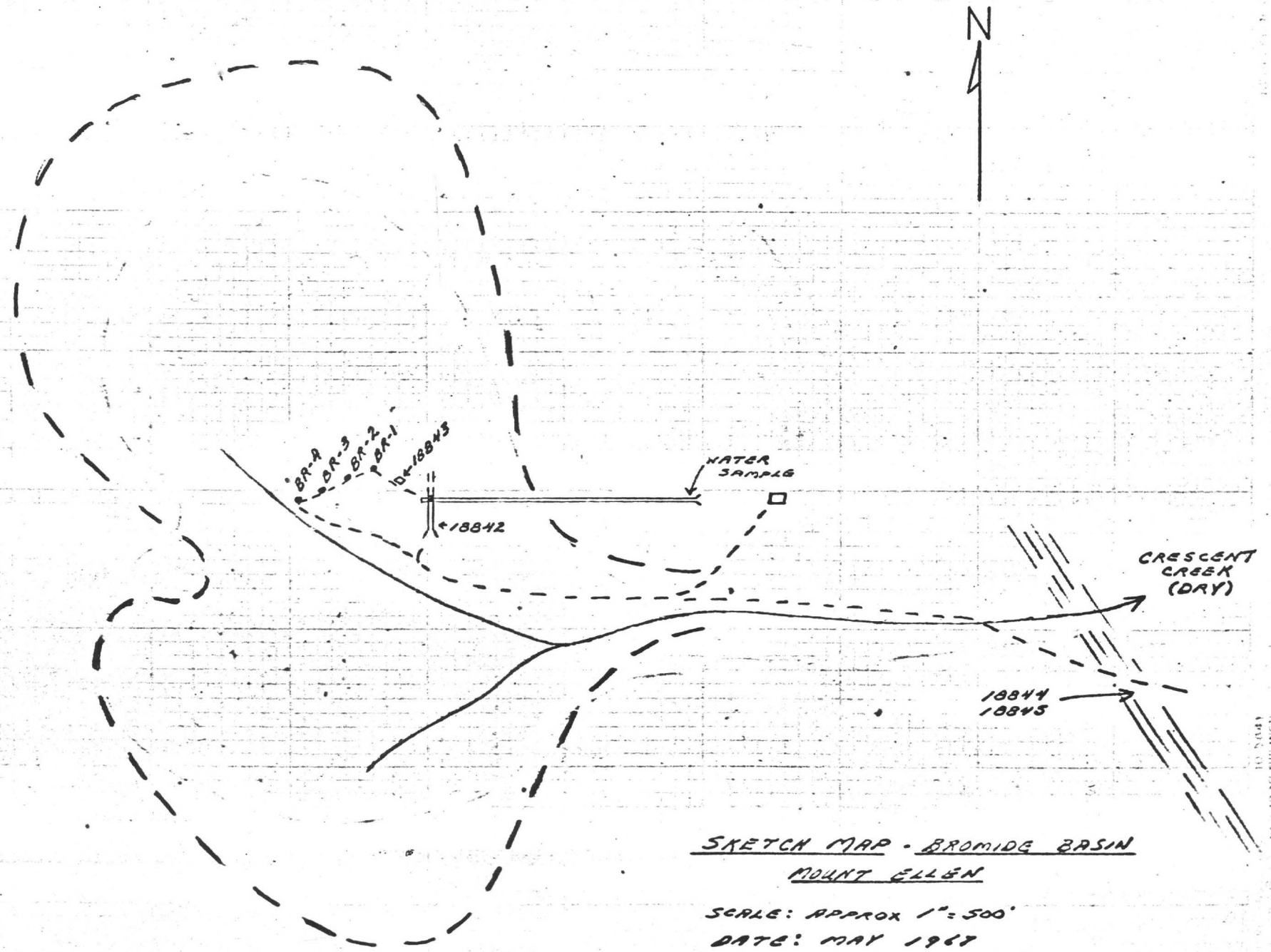


SKETCH MAP - BROMIDE BASIN
MOUNT ELLEN

SCALE: APPROX 1" = 500'
DATE: MAY 1967
W. PENTLAND

P. M. CRISMON, PRES.

# CRISMON & NICHOLS

ASSAYERS AND CHEMISTS

229-231 SOUTH WEST TEMPLE STREET

PHONE 363-7417 — P. O. BOX 1708

## REPORT OF ASSAY

SALT LAKE CITY, UTAH 84110 November 11, 1966

Jay Bettles

WE HAVE ASSAYED YOUR three SAMPLES AND FIND them TO CONTAIN AS FOLLOWS:

| DESCRIPTION | NO. | OZS. GOLD PER TON | OZS. SILVER PER TON | PER CENT LEAD | PER CENT COPPER | PER CENT ZINC | PER CENT INSOL. | PER CENT IRON | PER CENT | VALUE OF GOLD PER TON |
|---|---|---|---|---|---|---|---|---|---|---|
| | BB-1 | 0.14 | 0.85 | | 1.35 | | | | | $ 4.90 |
| | BB-2 | 0.02 | 0.20 | | 0.05 | | | | | 70¢ |
| Stain | BB-3 | 0.02 | 0.20 | | 0.36 | | | | | 70¢ |

REMARKS:

CRISMON & NICHOLS

CHARGES $ 13.50

BY Crismon

---

R. R. CASTO — P. M. CRISMON — ORRIN FISHER — HAROLD E. CULVER

# CRISMON & NICHOLS

ASSAYERS AND CHEMISTS

229-231 SOUTH WEST TEMPLE STREET

PHONE EM 3-7417 — P. O. BOX 1708

## REPORT OF ASSAY

SALT LAKE CITY, UTAH July 12, 1958

Darys F. Ekker

WE HAVE ASSAYED YOUR two SAMPLES AND FIND them TO CONTAIN AS FOLLOWS:

| DESCRIPTION | NO. | OZS. GOLD PER TON | OZS. SILVER PER TON | PER CENT LEAD | PER CENT COPPER | PER CENT ZINC | PER CENT INSOL. | PER CENT IRON | PER CENT | VALUE OF GOLD PER TON |
|---|---|---|---|---|---|---|---|---|---|---|
| | 1 | 2.46 | 0.15 | | 0.25 | | | | | $ 86.10 |
| | 2 | 331.00 | 37.00 | | 2.25 | | | | | $11585.00 trn |

REMARKS:

Paid by Check 2.50 Paid by settlement for gold #2.50

5.00 Paid

CRISMON & NICHOLS

CHARGES $

BY Crismon

# memo

FROM

| 1969 | OCTOBER | | | | | 1969 |
|---|---|---|---|---|---|---|
| S | M | T | W | T | F | S |
| | | | 1 | 2 | 3 | 4 |
| 5 | 6 | 7 | 8 | 9 | 10 | 11 |
| 12 | 13 | 14 | 15 | 16 | 17 | 18 |
| 19 | 20 | 21 | 22 | 23 | 24 | 25 |
| 26 | 27 | 28 | 29 | 30 | 31 | |

| 1969 | NOVEMBER | | | | | 1969 |
|---|---|---|---|---|---|---|
| S | M | T | W | T | F | S |
| | | | | | | 1 |
| 2 | 3 | 4 | 5 | 6 | 7 | 8 |
| 9 | 10 | 11 | 12 | 13 | 14 | 15 |
| 16 | 17 | 18 | 19 | 20 | 21 | 22 |
| 23 | 24 | 25 | 26 | 27 | 28 | 29 |
| 30 | | | | | | |

**CLEMENT K. CHASE**

KAY HUNT - PHONE VIA:
HANKSVILLE #34
(STANDARD GAS STATION,
PAY PHONE)

CALL IS ROUTED VIA
PRICE, UTAH.

ASK TO HAVE KAY HUNT AT PHONE
IN 15 MINUTES.

---

DARYS EKKER - PHONE VIA:
HANKSVILLE #22
(GEN. STORE)

SAME AS ABOVE

# memo

FROM

| 1969 | OCTOBER | | | | | 1969 |
|---|---|---|---|---|---|---|
| S | M | T | W | T | F | S |
| | | | 1 | 2 | 3 | 4 |
| 5 | 6 | 7 | 8 | 9 | 10 | 11 |
| 12 | 13 | 14 | 15 | 16 | 17 | 18 |
| 19 | 20 | 21 | 22 | 23 | 24 | 25 |
| 26 | 27 | 28 | 29 | 30 | 31 | |

| 1969 | NOVEMBER | | | | | 1969 |
|---|---|---|---|---|---|---|
| S | M | T | W | T | F | S |
| | | | | | | 1 |
| 2 | 3 | 4 | 5 | 6 | 7 | 8 |
| 9 | 10 | 11 | 12 | 13 | 14 | 15 |
| 16 | 17 | 18 | 19 | 20 | 21 | 22 |
| 23 | 24 | 25 | 26 | 27 | 28 | 29 |
| 30 | | | | | | |

## CLEMENT K. CHASE

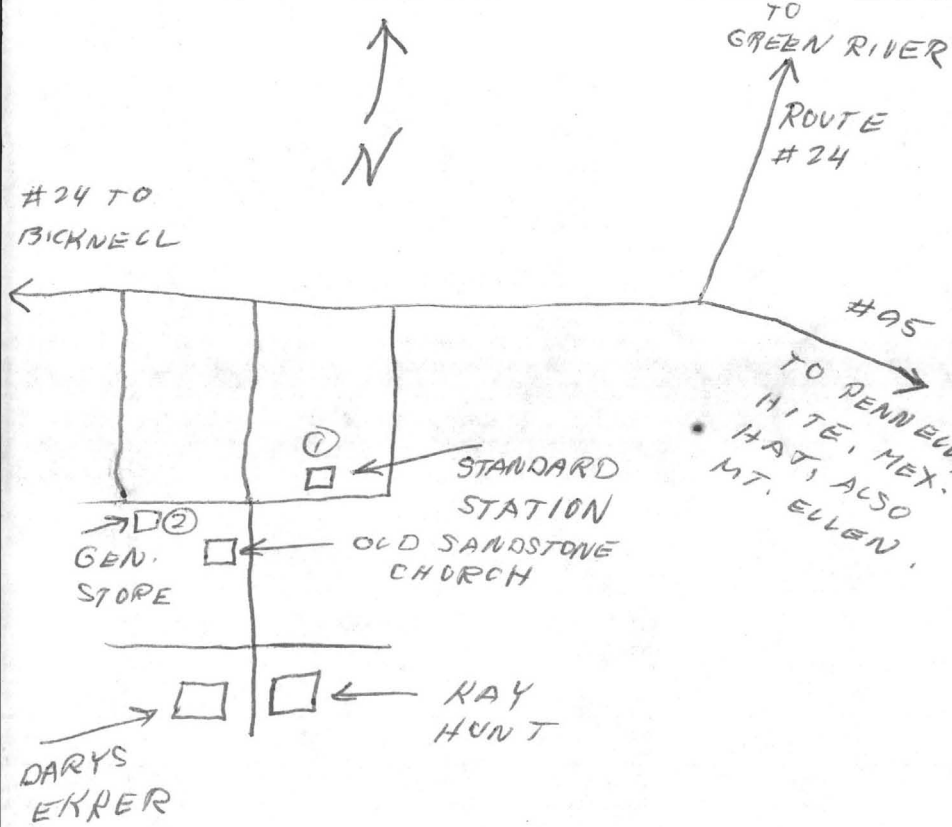


① PHONE # 34

② PHONE # 22

39.0

24.58
1.78
22 80

1.80
2.90
4.70

45.9

5.78

58.37

Shattuck Denn did drilling
Carl Applin in charge
- now with AEC. in Grand
Jct.

---

some other work done by
same outfit under Tom Neuze

---

Samples by Bill Lyons
with Vanad. Corp of America
later with Climax, U. in Grand Jct.
dont where
he is now.

---

Lloyd Edwin Mear, Dynamo
Mine one of principals.

---

New Jersey Zinc did IP.
H. E. S. was geophysicist
Bear Creek went over IP results,
Howard Bartlett wanted to do
more work

Use for only one type of film

Responsibility for loss or damage limited to cost of film before exposure

U21972

STORE NO.

NAME ESSEX INTERNATIONAL

DATE 11-24-70

ADDRESS 1704 W. GRANT

PHONE

| CHECK FILM | BLACK AND WHITE | KODACOLOR Film | KODACHROME Film | EKTACHROME Film | OTHER | COLOR PRINT FROM SLIDE |
|---|---|---|---|---|---|---|
| ✓ | | | | | | |

**DEVELOP AND PRINT ORDERS**

FILM SIZE 126

NO. OF ROLLS

NO. OF PRINTS FROM EACH NEG.

**REPRINT ORDERS**

NO. OF NEGATIVES OR SLIDES 24

NO. OF PRINTS FROM EACH SLIDE OR NEG. 1

ENLARGEMENT SIZE 3S

DUPLICATE COLOR SLIDES

**INSTRUCTIONS**

PRINTS MADE 24

▼ PRICE ▼

DEV.

PRINT 4.56

TOTAL

TAX

TOTAL

# *Remember the Day ...in Pictures*

**Now you can tell when your snapshots are on**

**Kodak PAPER**

***...IT SAYS SO!***

**We depend on the name Kodak for photographic paper and chemicals. You can too!**




*If it's worth a picture...*
*It's worth Kodak film!*

# MT. PENNELL COPPER DEPOSIT

SECTION 10, T. 33 S., R. 10 E.
GARFIELD COUNTY, UTAH

Mapped by H. Doelling

Topography modified from U.S.G.S. Mt. Pennell Quad.

August, 1965

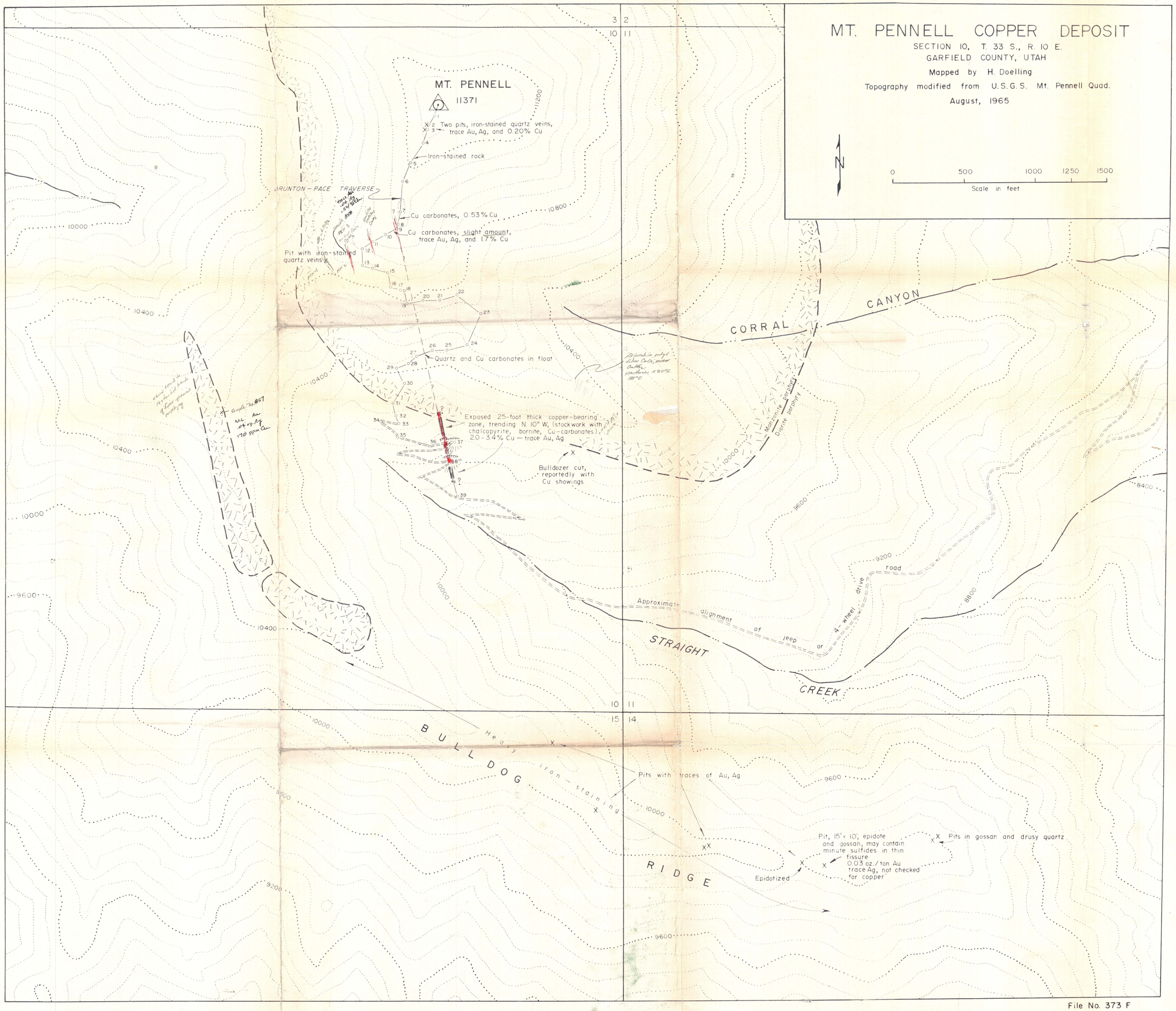


File No. 373 F