TYRANE, NEW MEXICO
NM 001
TOPO + CLAIM MAP
T19S, R15W
SECTION 21
1" = 100'
N
SHIRLEY
CHULO 44
CHULO 42
CHULO 40
CHULO 38
CHULO 36
CHULO 34
6200
6000
6400
6600
6800
7000
7200
7400
7600
7800
8000
8200
8400
8600
8800
9000
9200
9400
9600
9800
10000
10200
10400
10600
10800
11000
11200
11400
11600
11800
12000
12200
12400
12600
12800
13000
13200
13400
13600
13800
14000
14200



USNR MINING & MINERALS, INC.

COPPER MOUNTAIN MINE

COPPER MOUNTAIN PIT

CROSS-SECTION 326,600 EAST

SCALE HORZ. & VERT. 1" = 100'



USNR MINING & MINERALS, INC.

COPPER MOUNTAIN MINE

COPPER MOUNTAIN PIT

CROSS-SECTION 326,700 EAST

SCALE HORZ. & VERT. 1"=100'

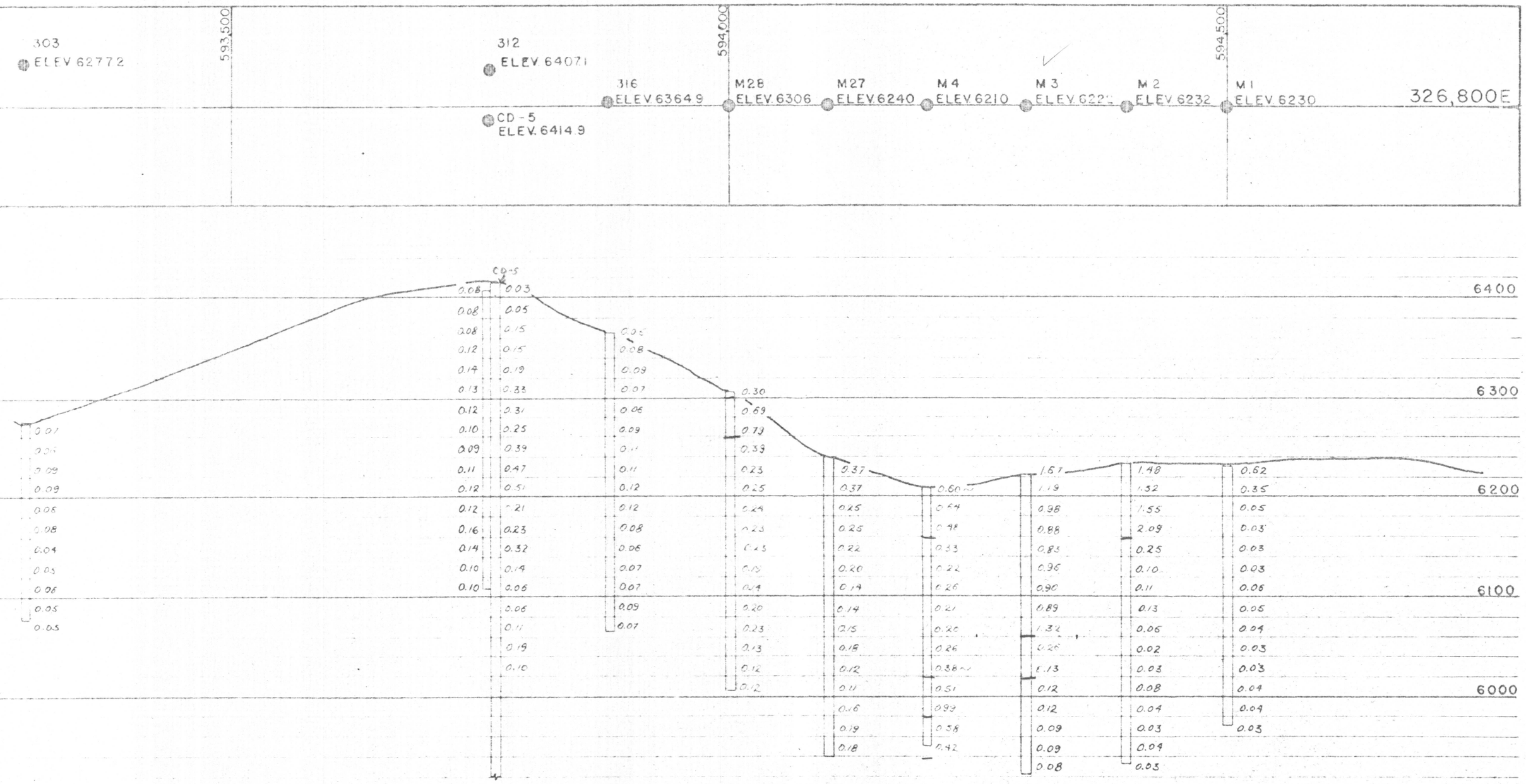

USNR MINING & MINERALS, INC.

COPPER MOUNTAIN MINE

COPPER MOUNTAIN PIT

CROSS-SECTION 326,800 EAST

SCALE HORZ. & VERT. 1" = 100'

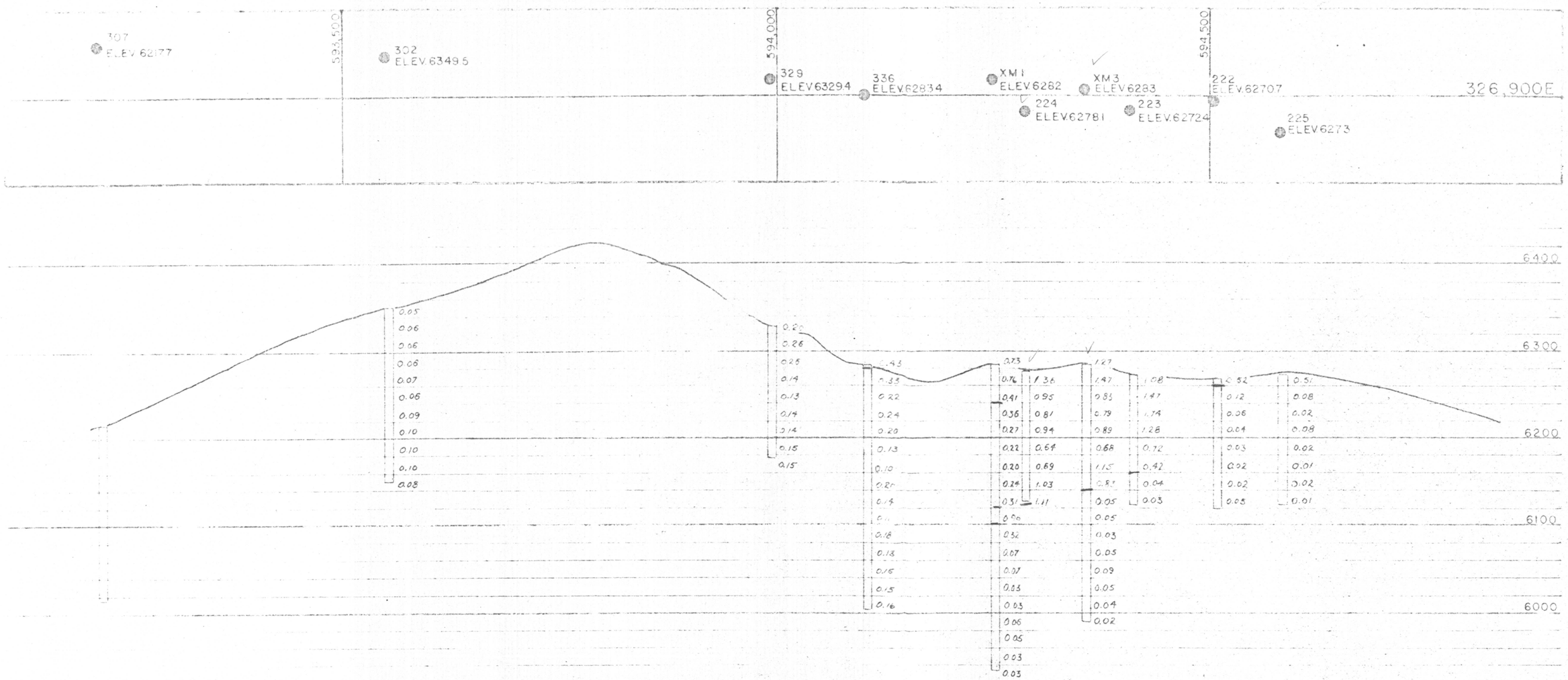

USNR MINING & MINERALS, INC.

COPPER MOUNTAIN MINE

COPPER MOUNTAIN PIT

CROSS-SECTION 326,900 EAST

SCALE HORZ. & VERT. 1" = 100'

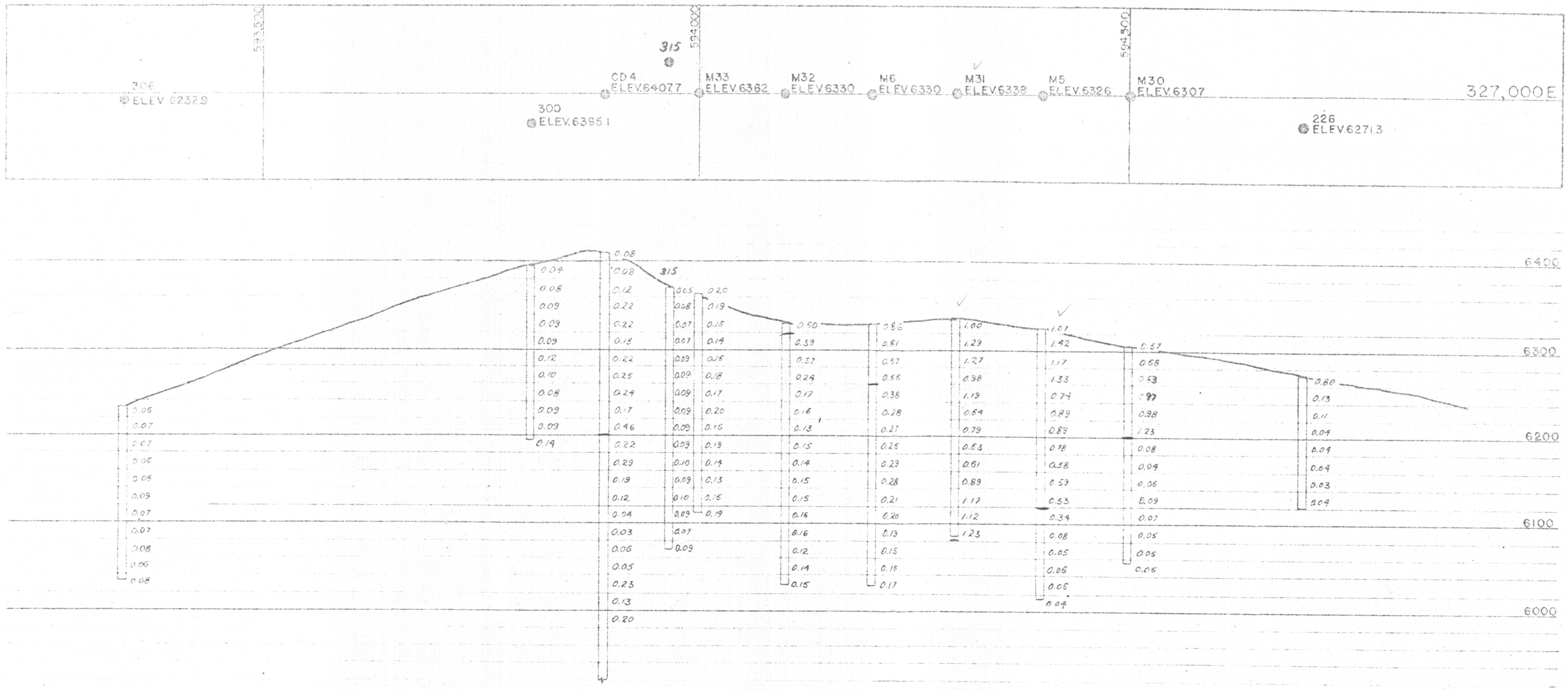

USNR MINING & MINERALS, INC.

COPPER MOUNTAIN MINE

COPPER MOUNTAIN PIT

CROSS-SECTION 327,000 EAST

SCALE HORZ. & VERT. 1" = 100'

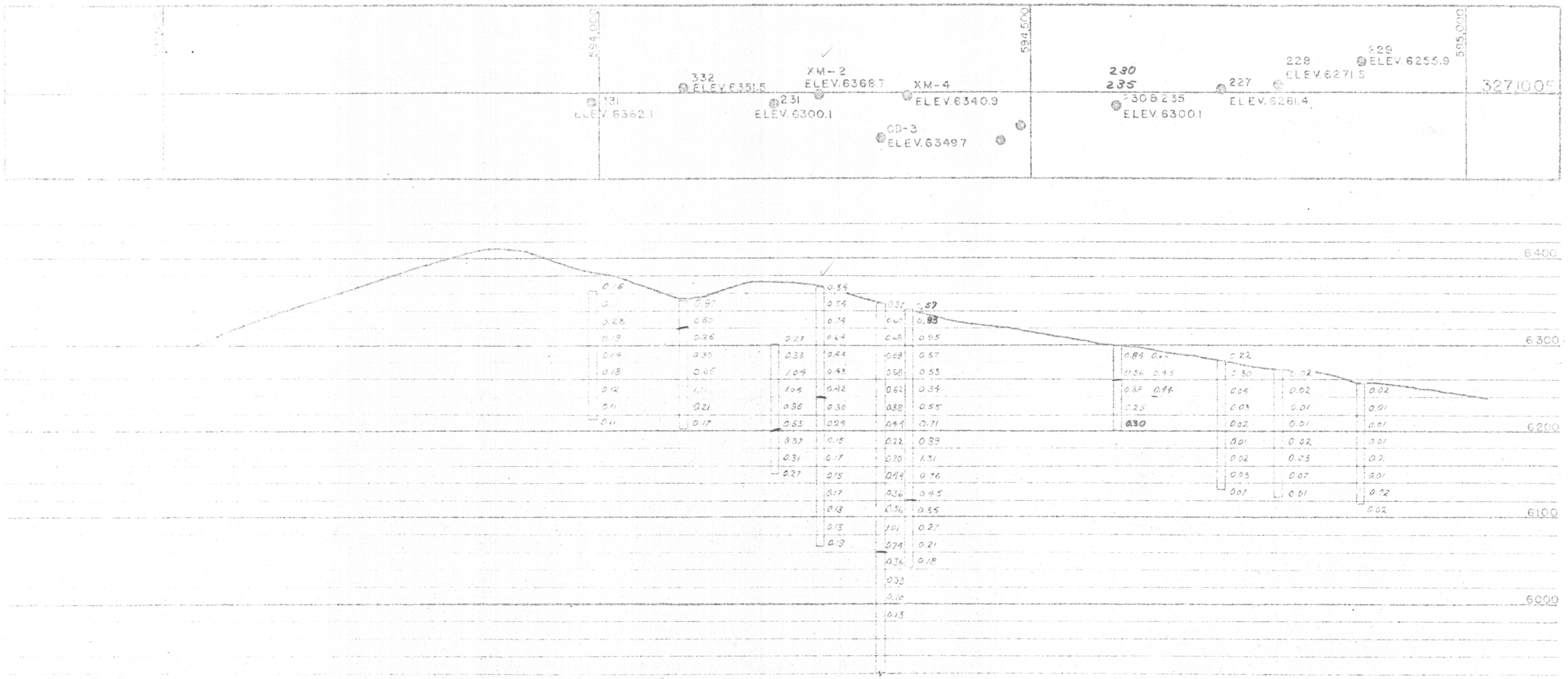

USNR MINING & MINERALS, INC.

COPPER MOUNTAIN MINE

COPPER MOUNTAIN PIT

CROSS-SECTION 327,100 EAST

SCALE HORZ. & VERT. 1" = 100'

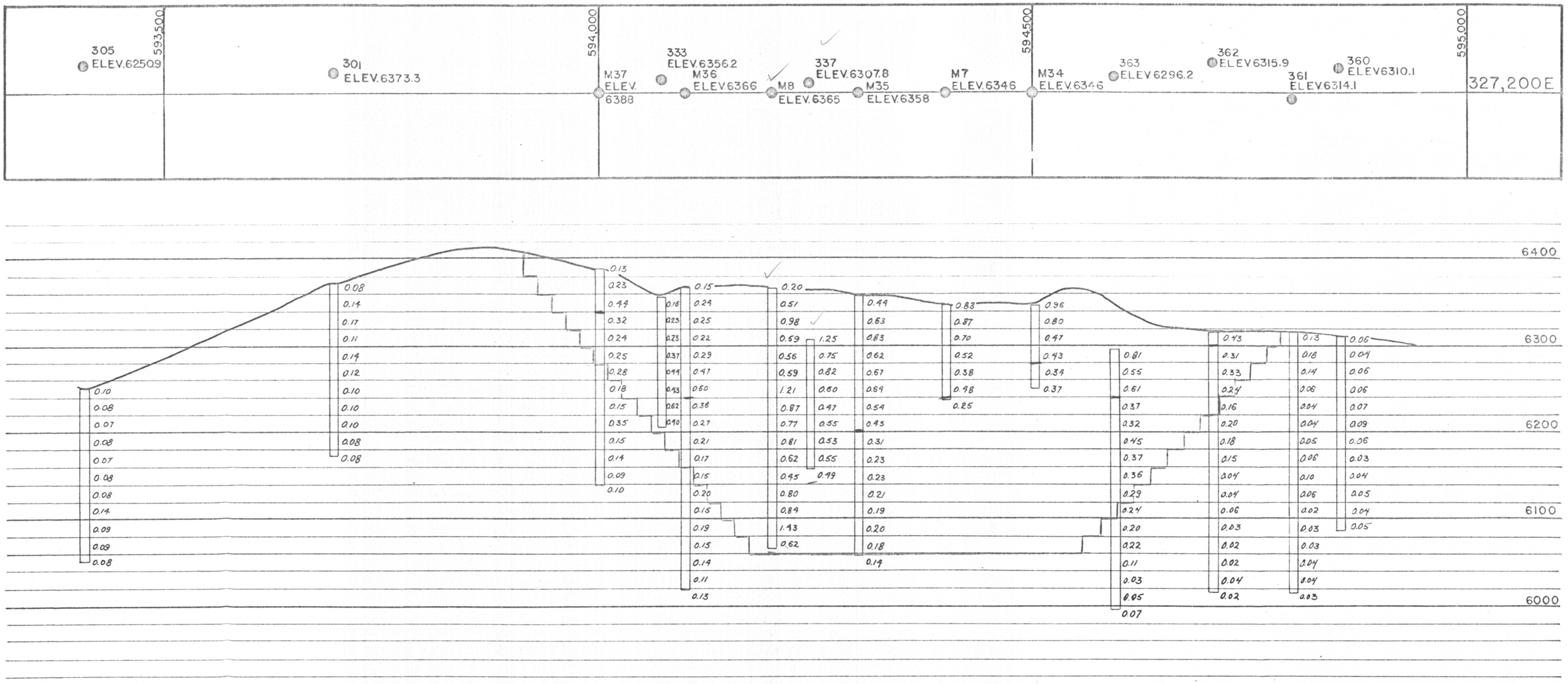

USNR MINING & MINERALS, INC.

COPPER MOUNTAIN MINE

COPPER MOUNTAIN PIT

CROSS-SECTION 327,200 EAST

SCALE HORZ. & VERT. 1" = 100'

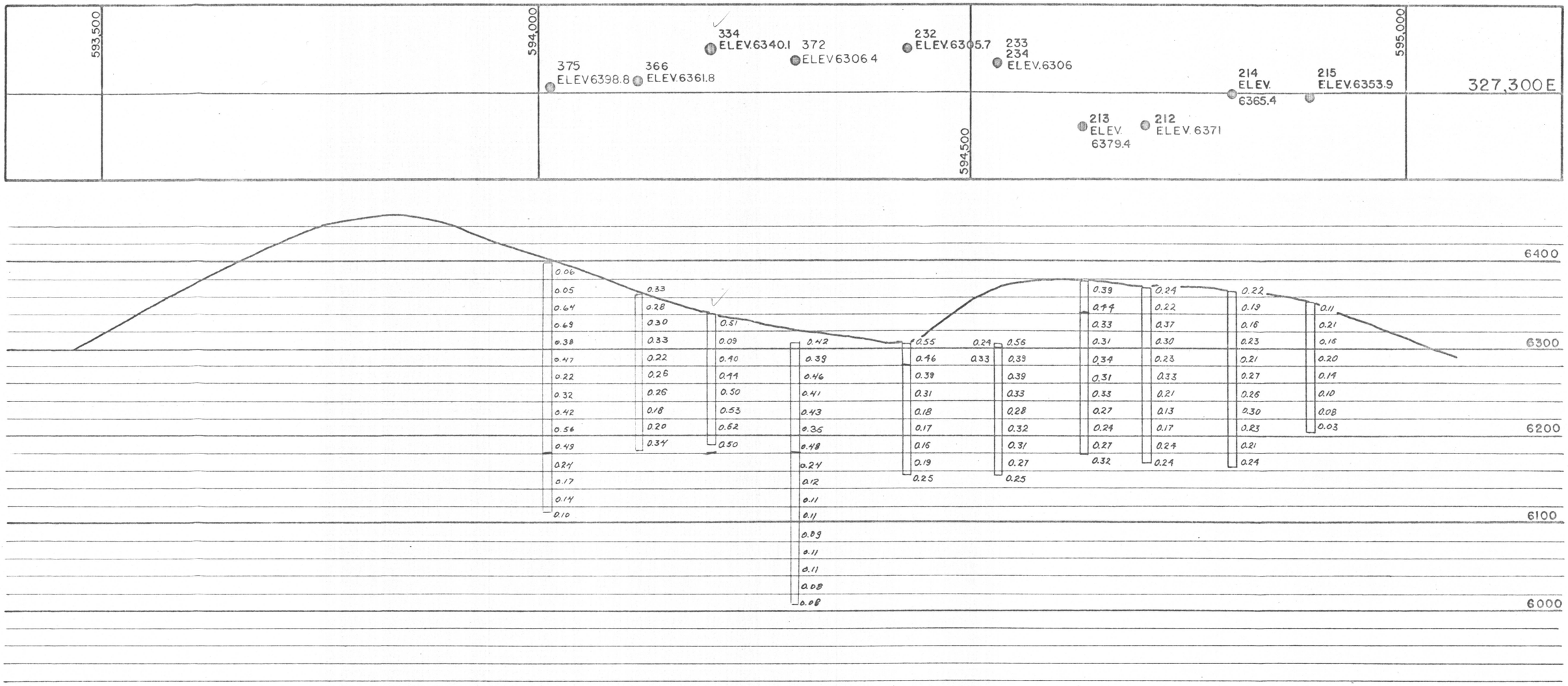

USNR MINING & MINERALS, INC.

COPPER MOUNTAIN MINE

COPPER MOUNTAIN PIT

CROSS-SECTION 327,300 EAST

SCALE HORZ. & VERT. 1"= 100'



USNR MINING & MINERALS, INC.
COPPER MOUNTAIN MINE
COPPER MOUNTAIN PIT

CROSS-SECTION 327,400 EAST

SCALE HORZ. & VERT. 1" = 100'

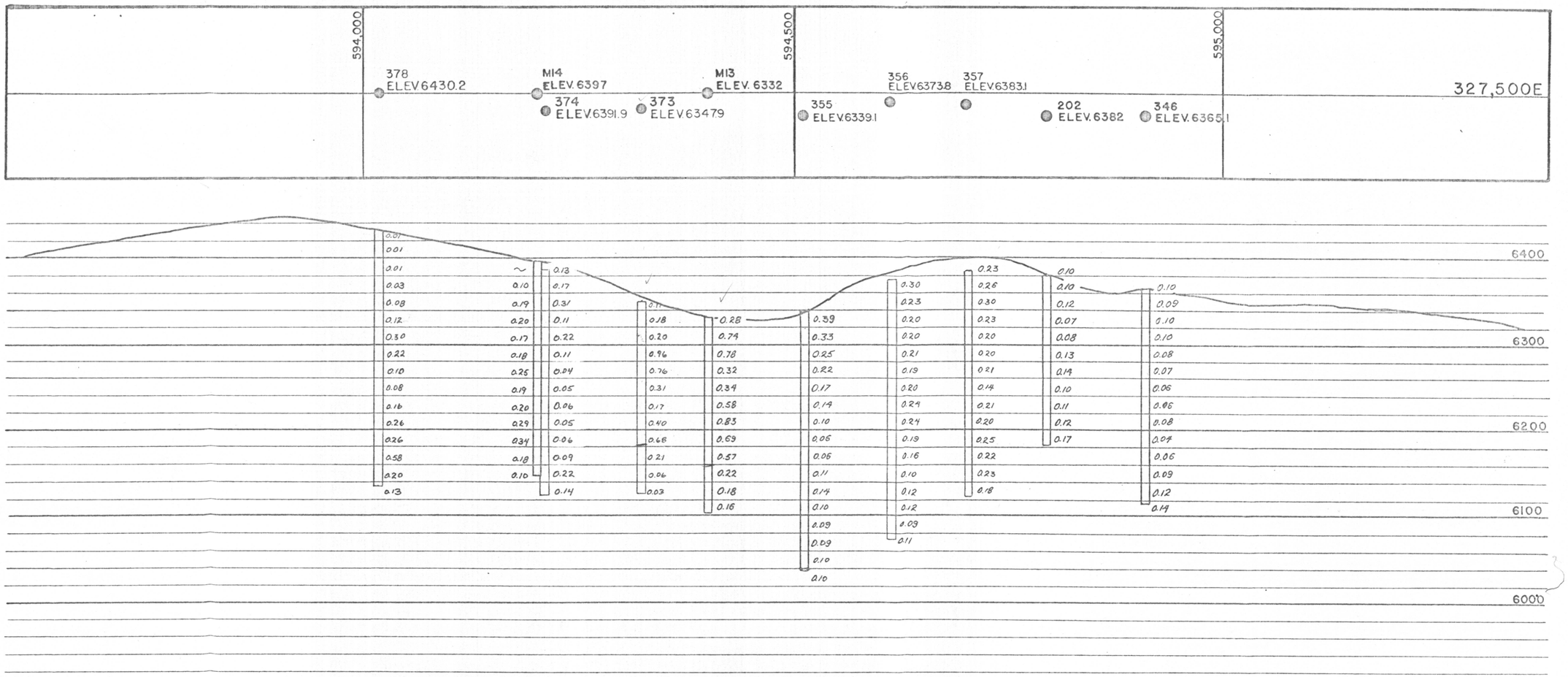

USNR MINING & MINERALS, INC.

COPPER MOUNTAIN MINE

COPPER MOUNTAIN PIT

CROSS-SECTION 327,500 EAST

SCALE HORZ. & VERT. 1" = 100'

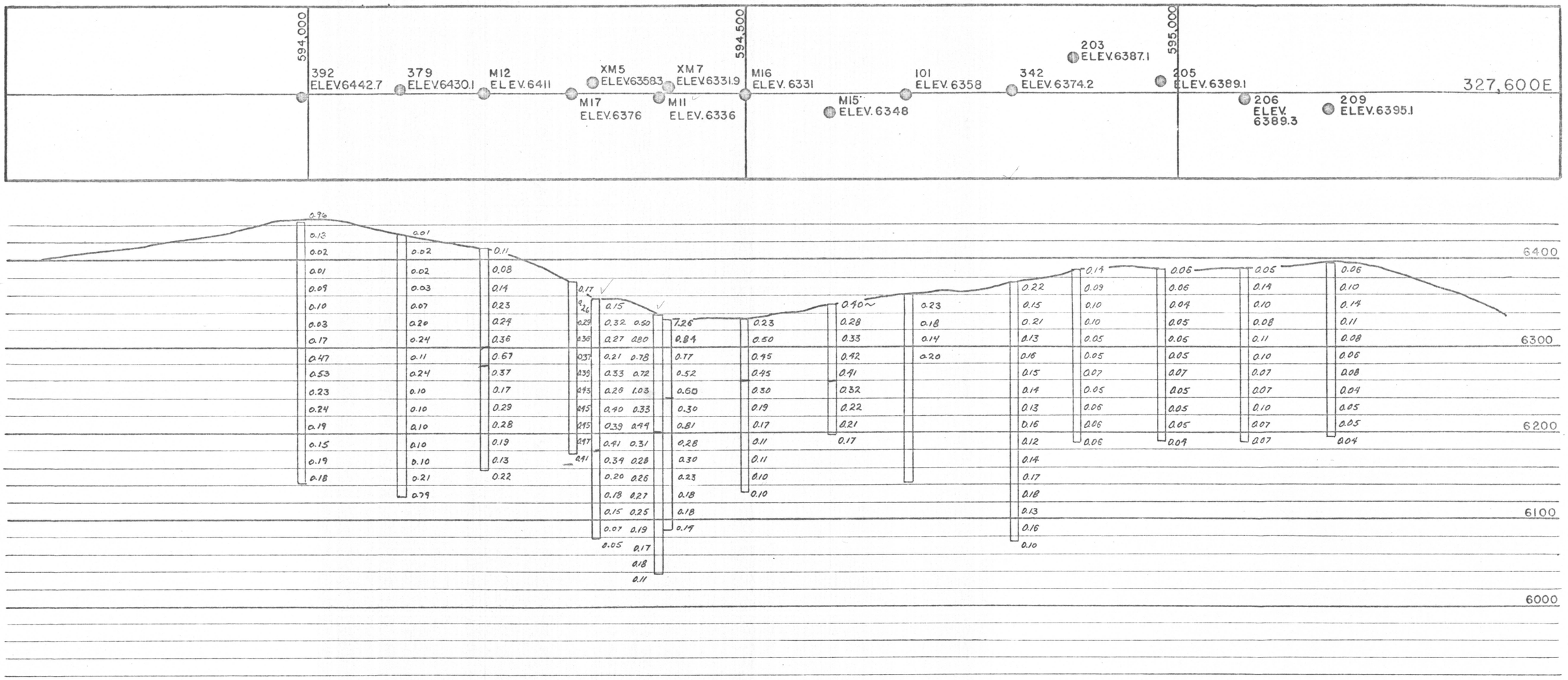

USNR MINING & MINERALS, INC.

COPPER MOUNTAIN MINE

COPPER MOUNTAIN PIT

CROSS-SECTION 327,600 EAST

SCALE HORZ. & VERT. 1" = 100'

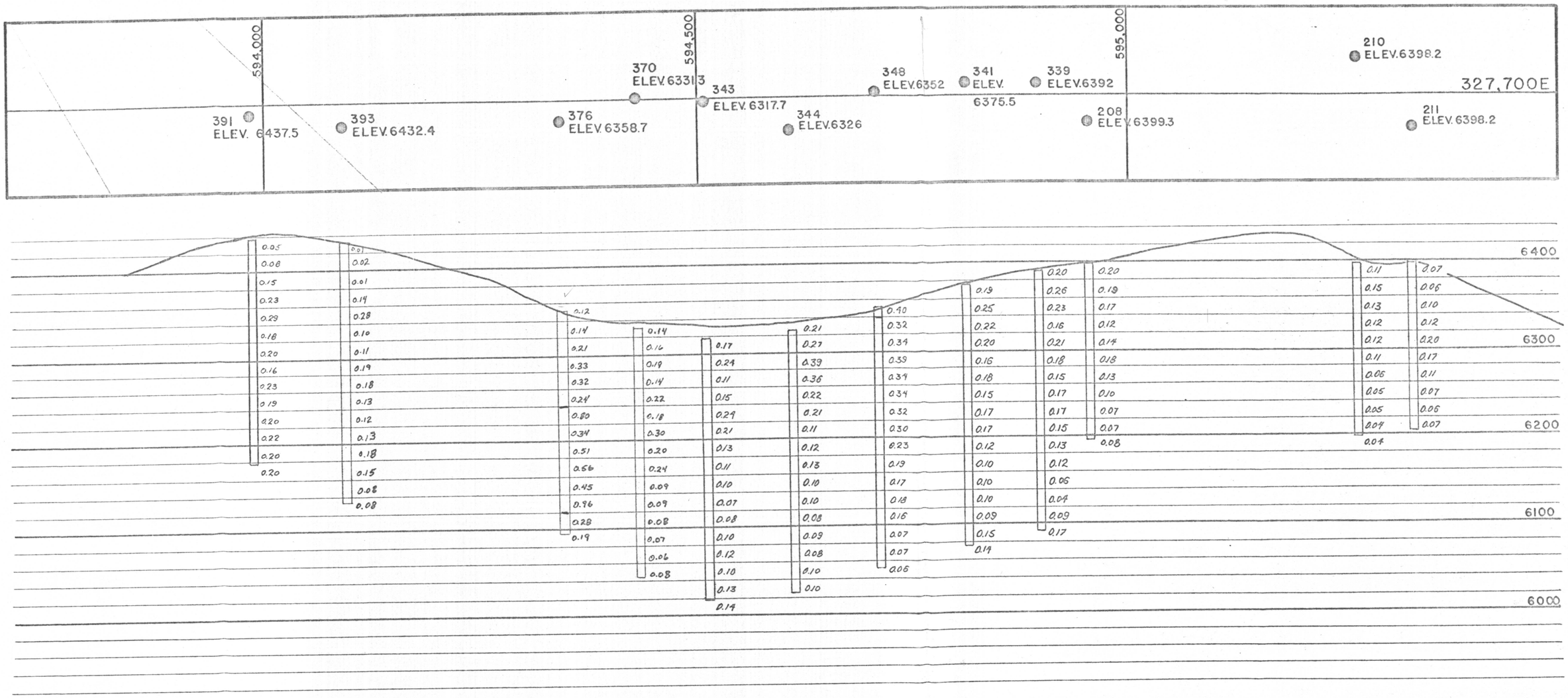

USNR MINING & MINERALS, INC.

COPPER MOUNTAIN MINE

COPPER MOUNTAIN PIT

CROSS-SECTION 327,700 EAST

SCALE HORZ. & VERT. 1" = 100'

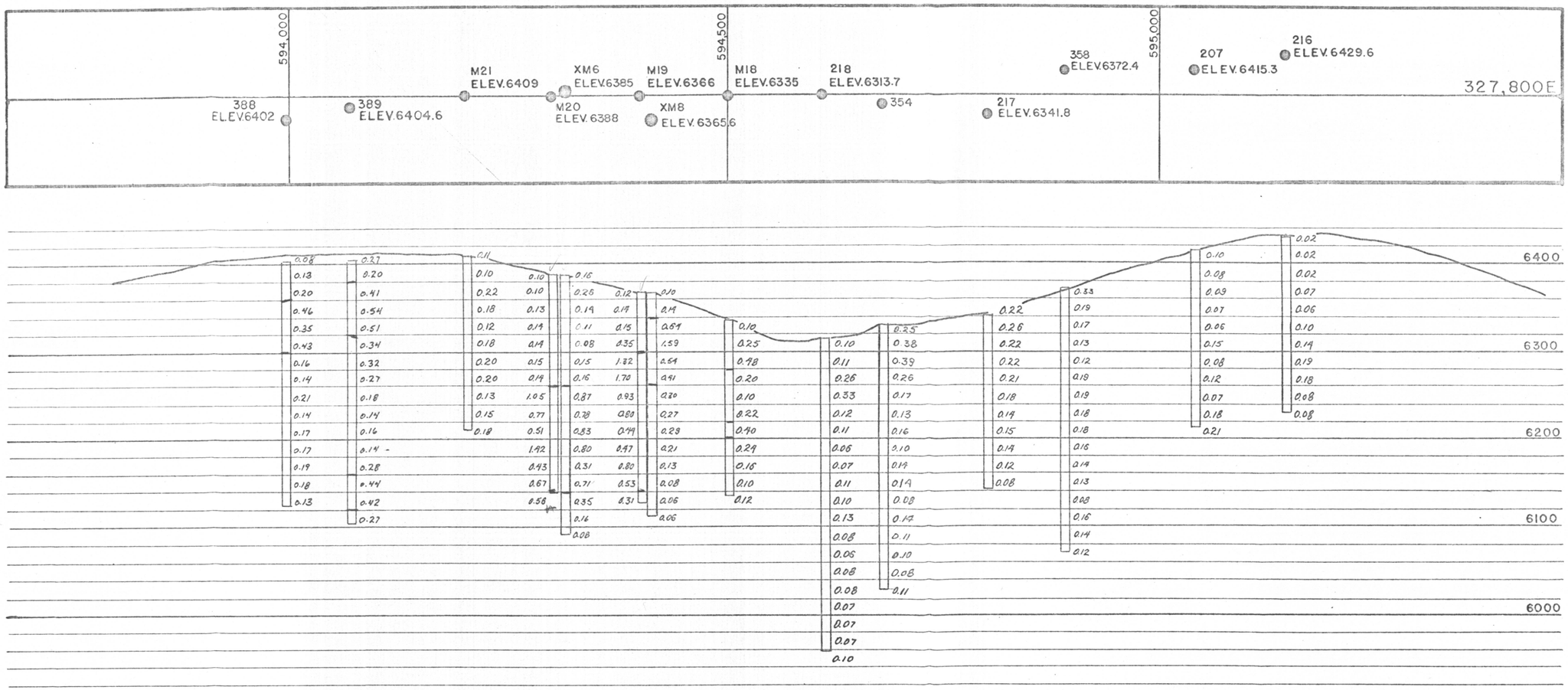

USNR MINING & MINERALS, INC.

COPPER MOUNTAIN MINE

COPPER MOUNTAIN PIT

CROSS-SECTION 327,800 EAST

SCALE HORZ. & VERT. 1"= 100'



USNR MINING & MINERALS, INC.

COPPER MOUNTAIN MINE

COPPER MOUNTAIN PIT

CROSS-SECTION 327,900 EAST

SCALE HORZ. & VERT. 1" = 100'

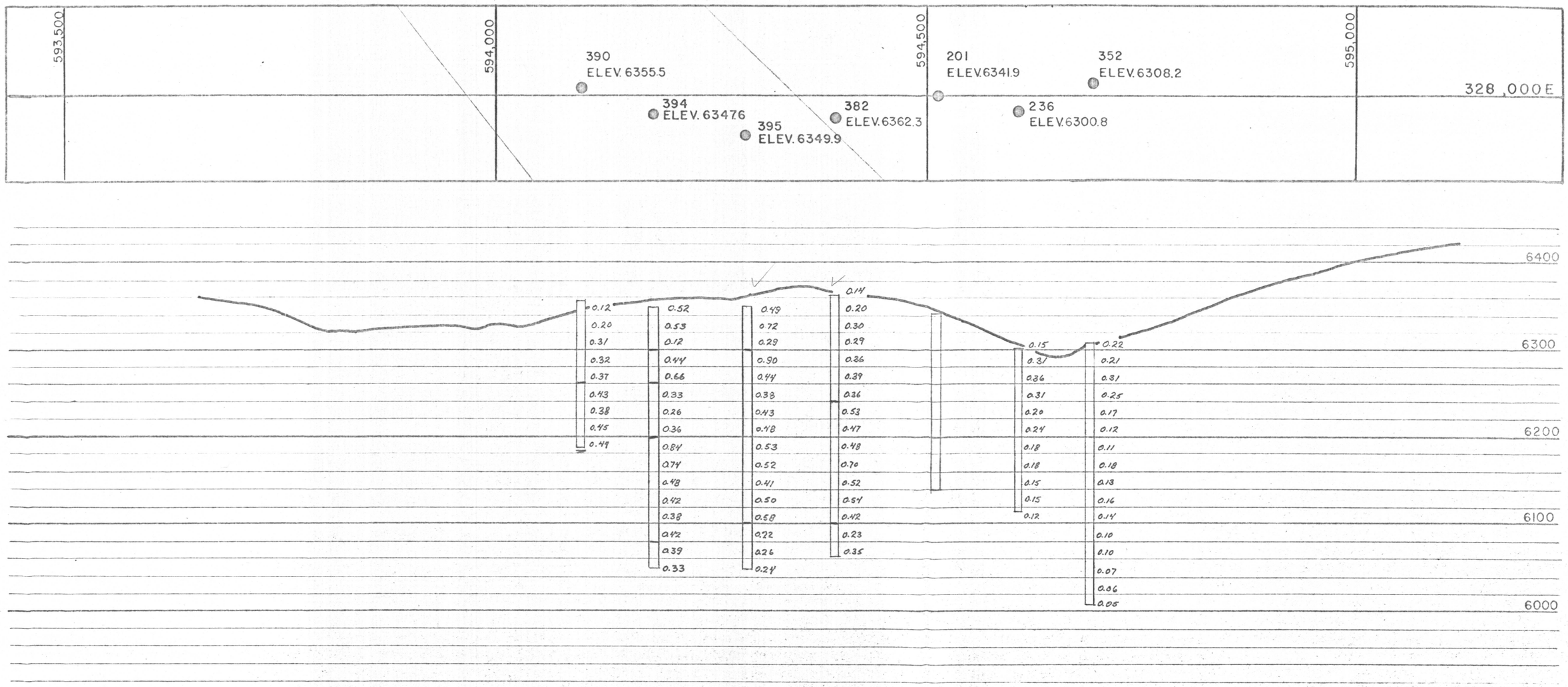

USNR MINING & MINERALS, INC.

COPPER MOUNTAIN MINE

COPPER MOUNTAIN PIT

CROSS-SECTION 328,000 EAST

SCALE HORZ. & VERT. 1" = 100'

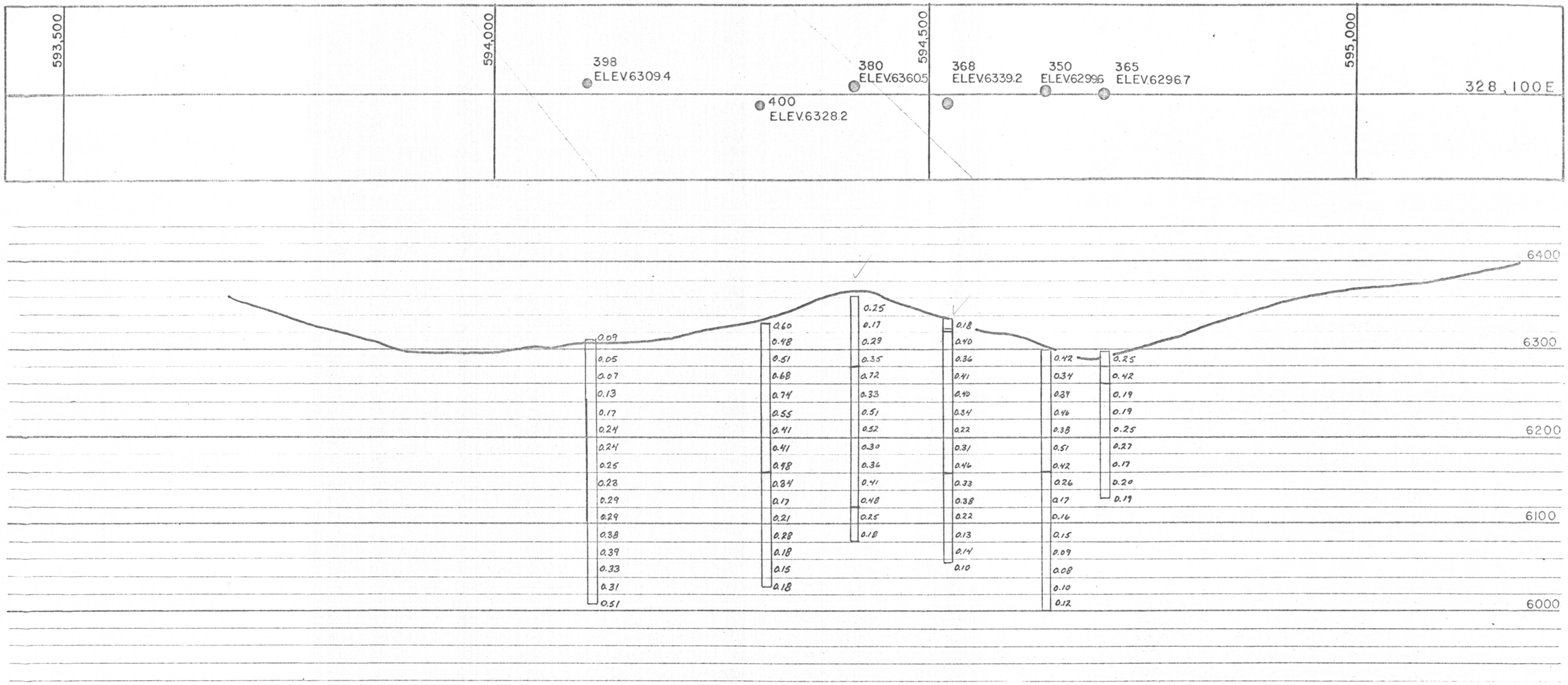

USNR MINING & MINERALS, INC.

COPPER MOUNTAIN MINE

COPPER MOUNTAIN PIT

CROSS-SECTION 328,100 EAST

SCALE HORZ. & VERT. 1" = 100'

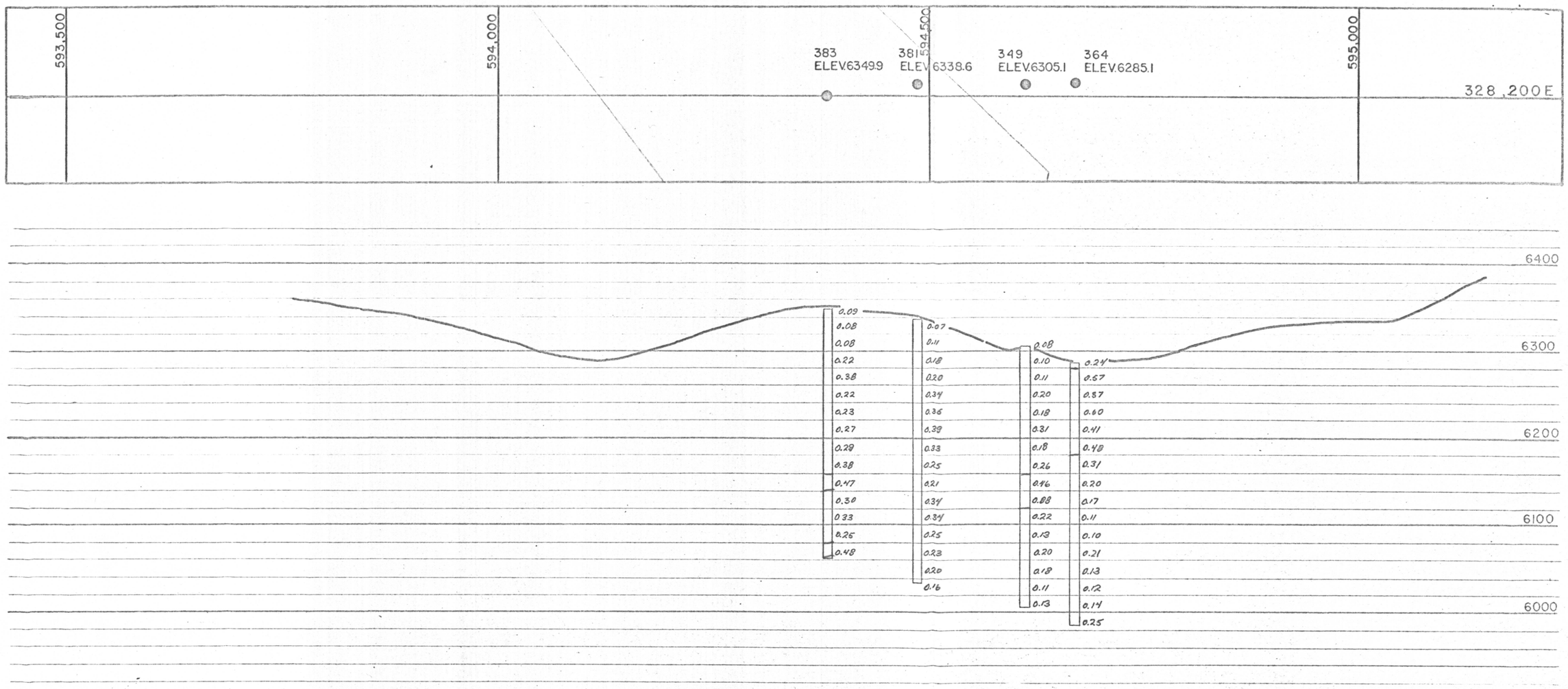

USNR MINING & MINERALS, INC.

COPPER MOUNTAIN MINE

COPPER MOUNTAIN PIT

CROSS-SECTION 328,200 EAST

SCALE HORZ. & VERT. 1" = 100'

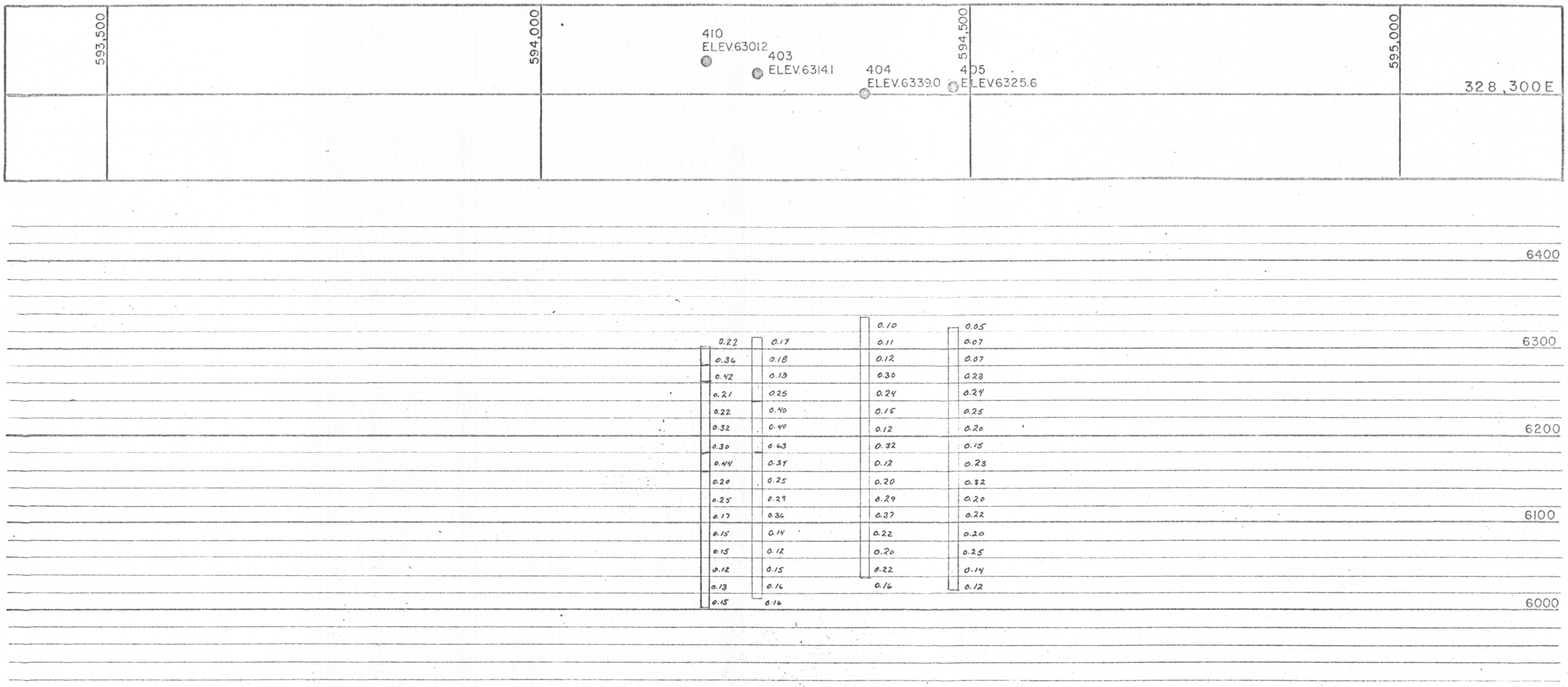

USNR MINING & MINERALS, INC.

COPPER MOUNTAIN MINE

COPPER MOUNTAIN PIT.

CROSS-SECTION 328,300 EAST

SCALE HORZ. & VERT. 1"= 100'

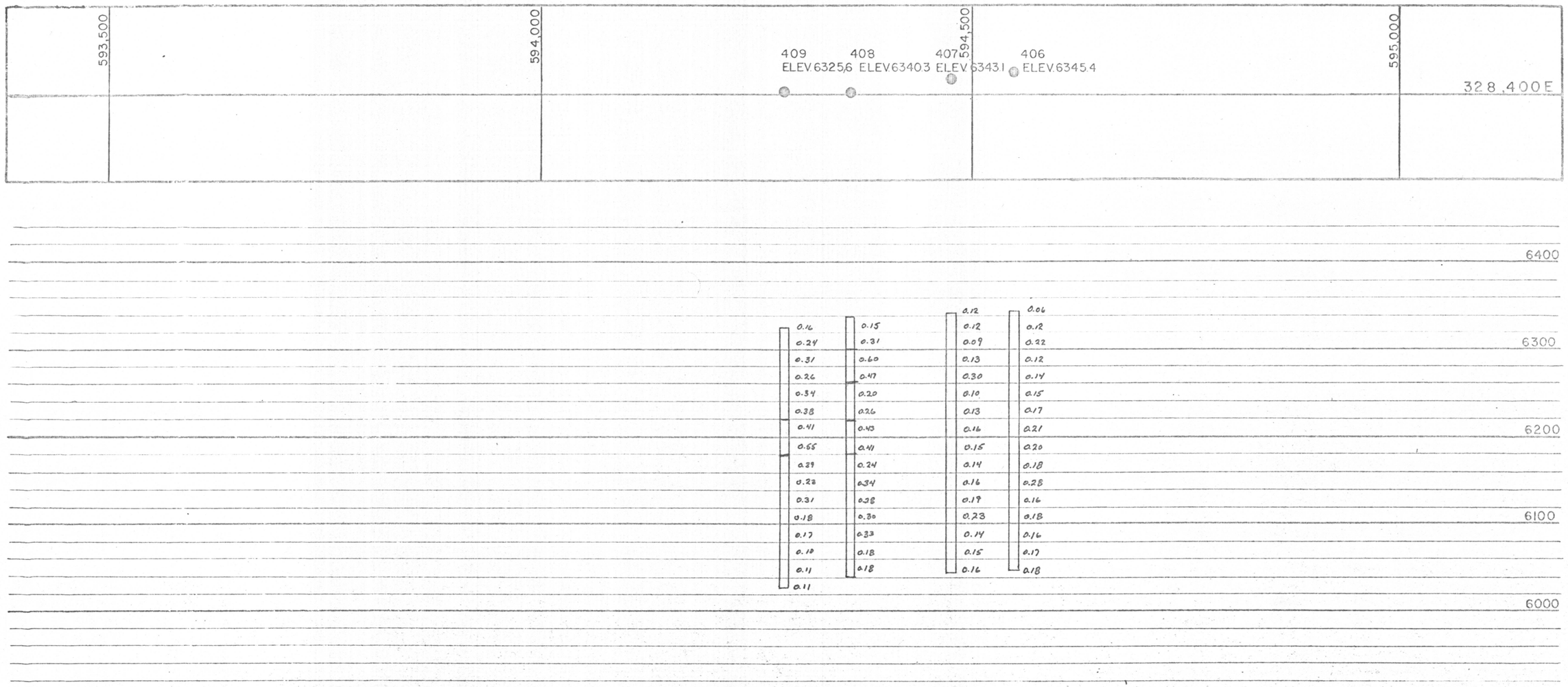

USNR MINING & MINERALS, INC.

COPPER MOUNTAIN MINE

COPPER MOUNTAIN PIT

CROSS-SECTION 328,400 EAST

SCALE HORZ. & VERT. 1"= 100'