LOOKOUT MOUNTAIN QUADRANGLE
NEW MEXICO
15 MINUTE SERIES (TOPOGRAPHIC)

UNITED STATES
DEPARTMENT OF THE INTERIOR
GEOLOGICAL SURVEY

IRON MOUNTAIN QUADRANGLE
NEW MEXICO
7.5 MINUTE SERIES (TOPOGRAPHIC)

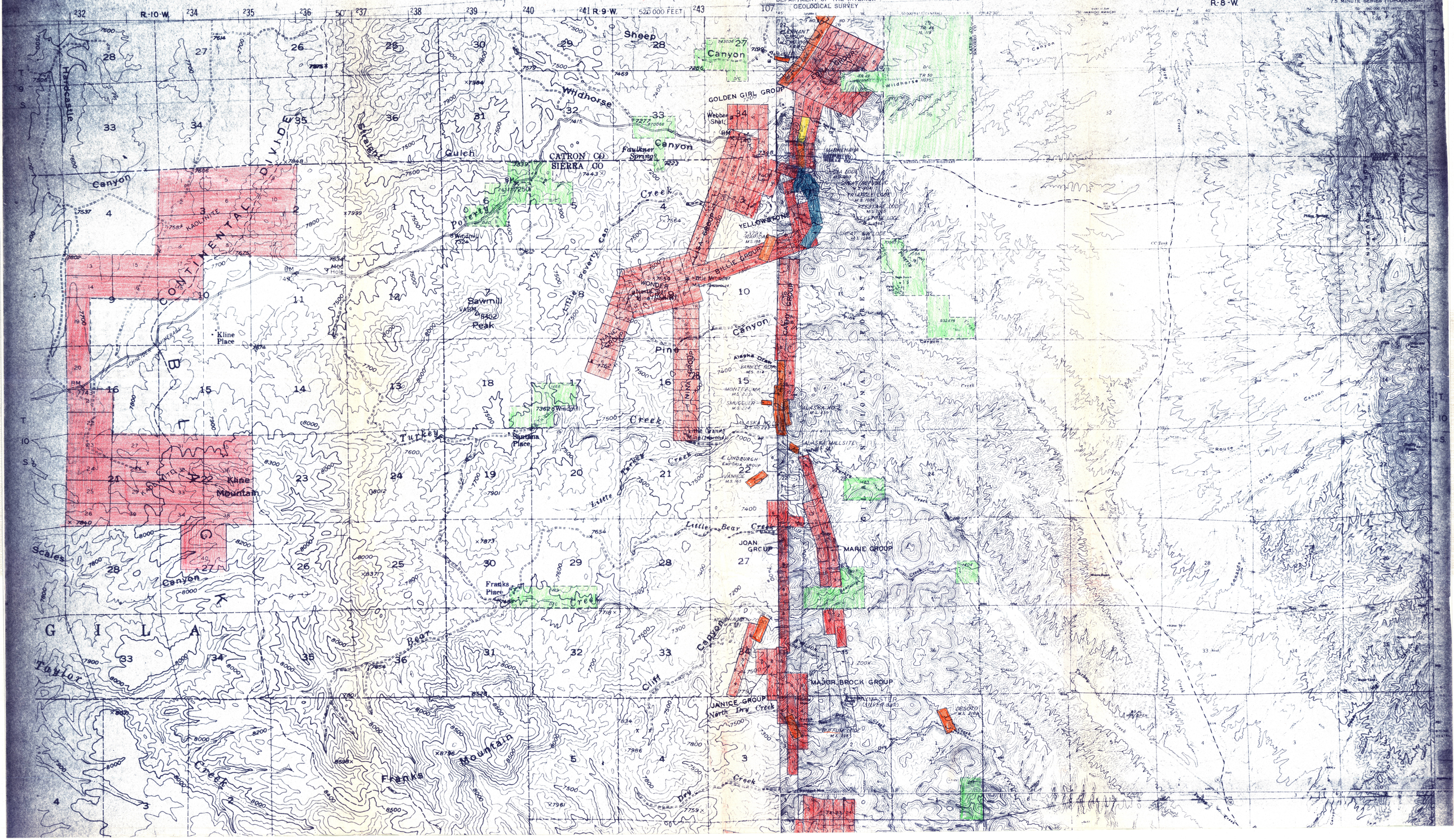

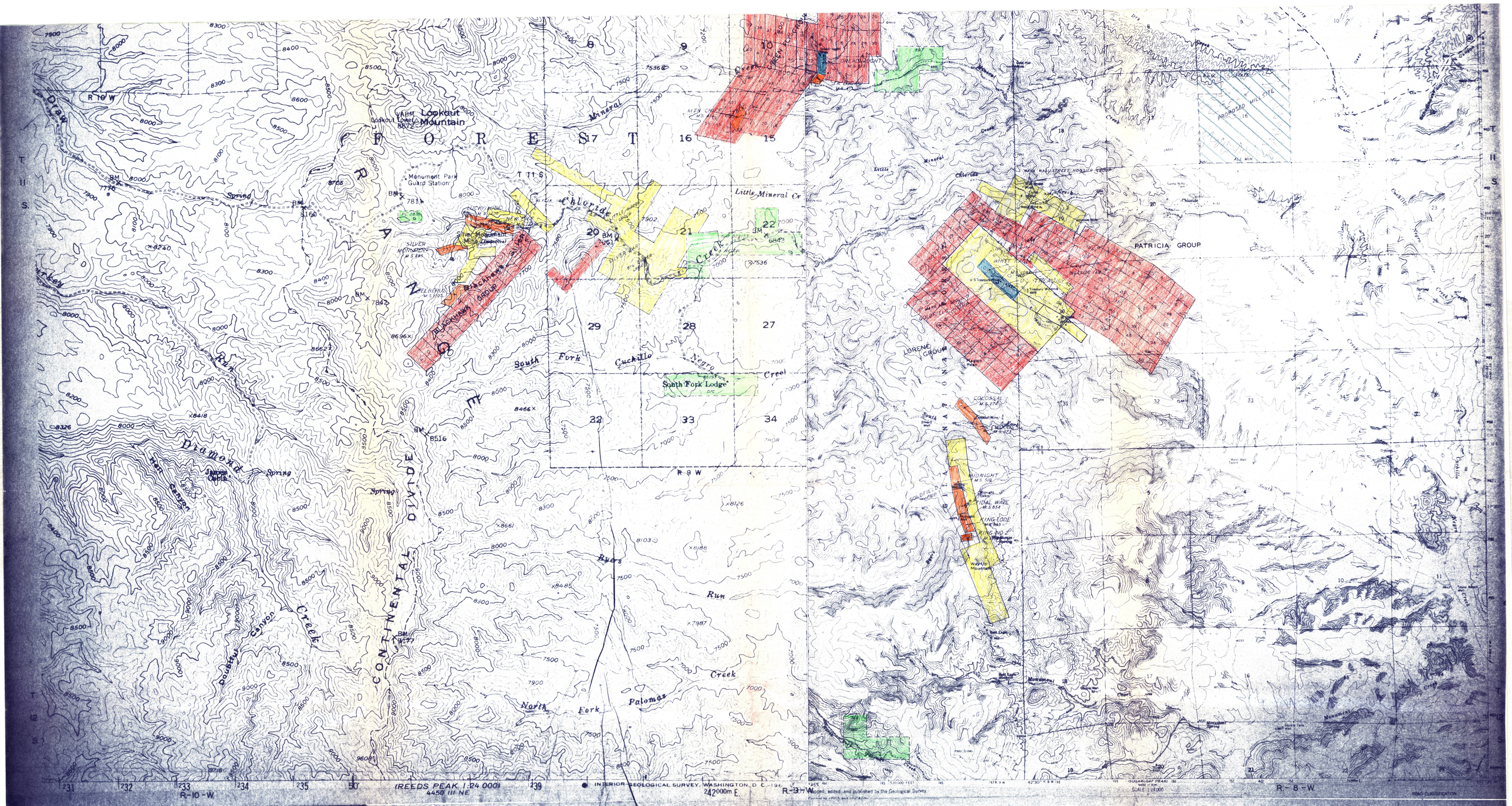

LEGEND

- FEE LAND
- M.S. PATENTED CLAIMS-METALS CORP.
- M.S. PATENTED CLAIMS-OTHERS
- UNPATENTED CLAIMS-METALS CORP.
- UNPATENTED CLAIMS-OTHERS

COMPOSITE MAP OF WINSTON PROPERTIES
SIERRA & CATRON CO'S, NEW MEXICO

METALS CORPORATION OF AMERICA
SILVER CITY, NEW MEXICO

SCALE: 1:24,000 (APPROX.)

REV. 8/30/68
REV. REV. 11/13/68


TYRONE, NEW MEXICO
APRIL, 1967
1" = 1,000'
PHELPS DODGE STATE LEASE
USL&M CLAIMS
USL&M STATE LEASE
BURRO MOUNTAINS
Bald Mtn
Redrock Canyon
Cedar Canyon
Indian Pk.
Willow Creek
Woodward Ranch
Mangas Creek
Kaufman Ranch
Thompson Ranch
Ridout Ranch
Diversion Dam
Deadman Canyon
McCain Spring
Indian Burial Ground
Niagara Gulch
Tyrone
Turquoise Mine
Burro Chief Mine
No 2 Shaft
No 3 Shaft
Copper Mtn
CONTINENTAL DIVIDE
Sugarloaf Mtn
California Gulch
Ohio Mine
Whitewater
Waterfall
Liberty Bell Mine
St Louis Mine
Sampson Mine
Shrine Mine
BETTY GROUP
RANGE GROUP
SHIRLEY C GROUP
SML #71-0279
STATE MINERAL LEASE #71-0278
Corral
Windmill
Windmills
Quarry
Well
Cem
BM 5344
BM 5570
BM 5825
SIGNAL MTN
T18S
T19S
R15W R14W