CONTACT INFORMATION
Mining Records Curator
Arizona Geological Survey
416 W. Congress St., Suite 100
Tucson, Arizona 85701
602-771-1601
http://www.azgs.az.gov
inquiries@azgs.az.gov

The following file is part of the Grover Heinrichs Mining Collection

ACCESS STATEMENT

These digitized collections are accessible for purposes of education and research. We have indicated what we know about copyright and rights of privacy, publicity, or trademark. Due to the nature of archival collections, we are not always able to identify this information. We are eager to hear from any rights owners, so that we may obtain accurate information. Upon request, we will remove material from public view while we address a rights issue.

CONSTRAINTS STATEMENT

The Arizona Geological Survey does not claim to control all rights for all materials in its collection. These rights include, but are not limited to: copyright, privacy rights, and cultural protection rights. The User hereby assumes all responsibility for obtaining any rights to use the material in excess of "fair use."

The Survey makes no intellectual property claims to the products created by individual authors in the manuscript collections, except when the author deeded those rights to the Survey or when those authors were employed by the State of Arizona and created intellectual products as a function of their official duties. The Survey does maintain property rights to the physical and digital representations of the works.

QUALITY STATEMENT

The Arizona Geological Survey is not responsible for the accuracy of the records, information, or opinions that may be contained in the files. The Survey collects, catalogs, and archives data on mineral properties regardless of its views of the veracity or accuracy of those data.

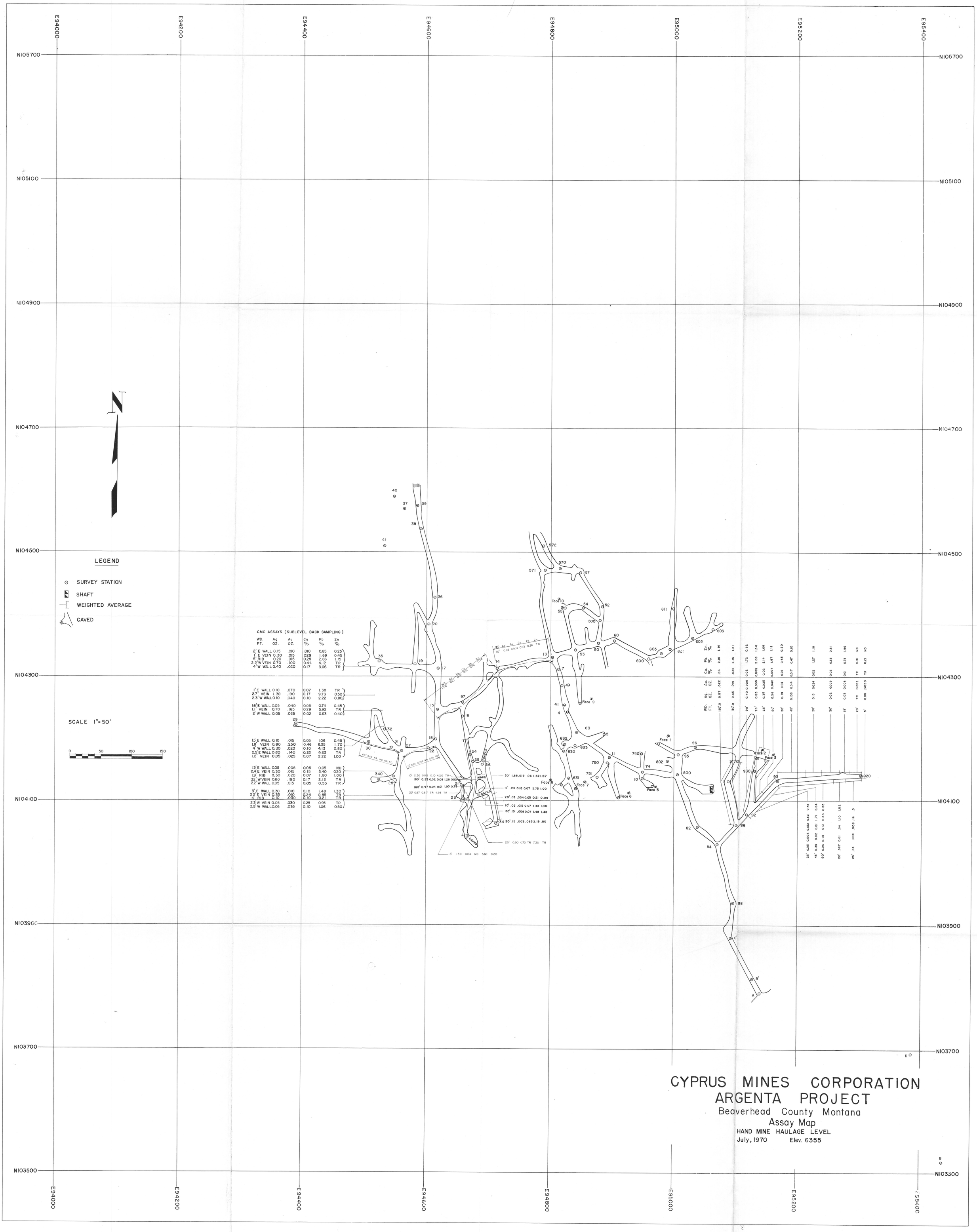

CYPRUS MINES CORPORATION
ARGENTA PROJECT
Beaverhead County Montana

Assay Map

HAND MINE HAULAGE LEVEL

July, 1970 Elev. 6355

E92000
E92800
E93600
E94400
E95200
E96000
E96800
E97600
E98400
N108500
N107700
N106900
N106100
N105300
N104500
N103700
N102900
N102100
N101300
N100500
N
LEGEND
GAMMA VALUE AT STATION
UNDERGROUND WORKINGS
DRILL HOLES
SCALE 1" = 200'
0 200 400 600
CRX-1
AH-1
AH-2
AH-3
CYPRUS MINES CORPORATION
ARGENTA PROJECT
Beaverhead County Montana
Magnetic Survey
GROUND MAGNETOMETER
CONTOUR INTERVAL 4 & 40 GAMMAS
SEPT., 1970

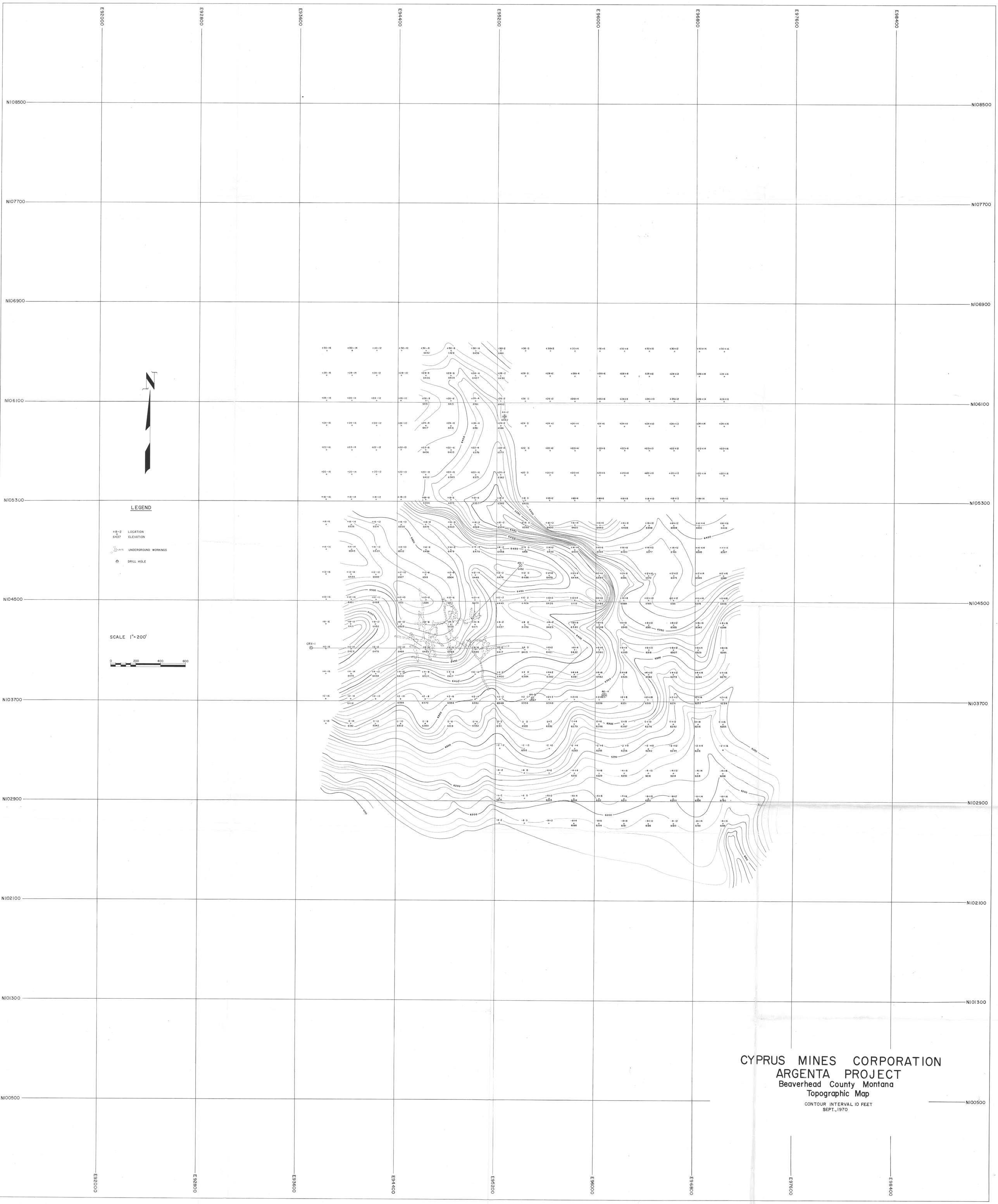
E92000
E92800
E93600
E94400
E95200
E96000
E96800
E97600
E98400
N108500
N107700
N106900
N106100
N105300
N104500
N103700
N102900
N102100
N101300
N100500
N
LEGEND
+8-2 LOCATION
6437 ELEVATION
UNDERGROUND WORKINGS
DRILL HOLE
SCALE 1"=200'
0 200 400 600
AH-1
AH-2
AH-3
AH-4
CRX-1
CYPRUS MINES CORPORATION
ARGENTA PROJECT
Beaverhead County Montana
Topographic Map
CONTOUR INTERVAL 10 FEET
SEPT., 1970

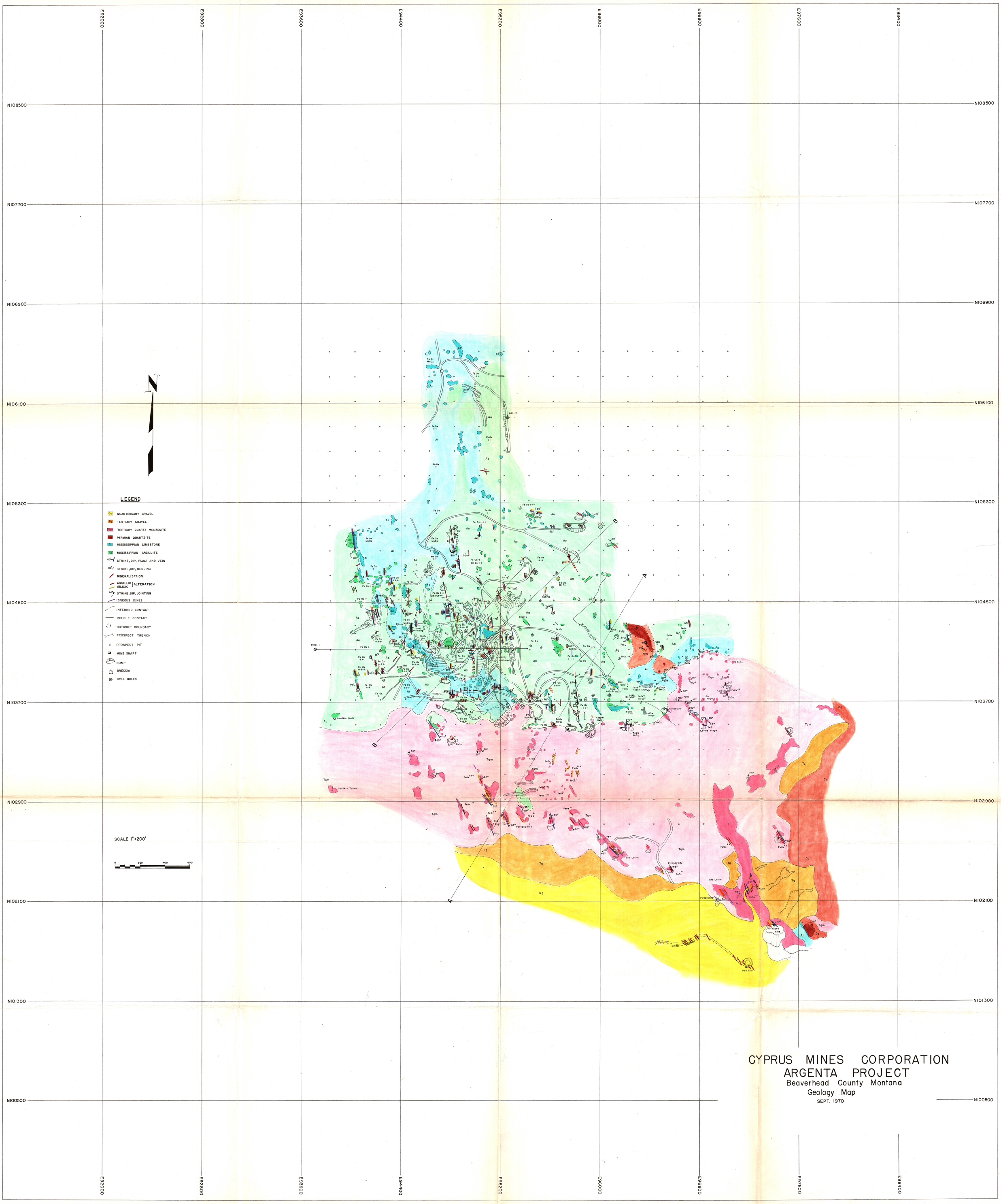

CYPRUS MINES CORPORATION
ARGENTA PROJECT
Beaverhead County Montana

Geology Map

SEPT. 1970

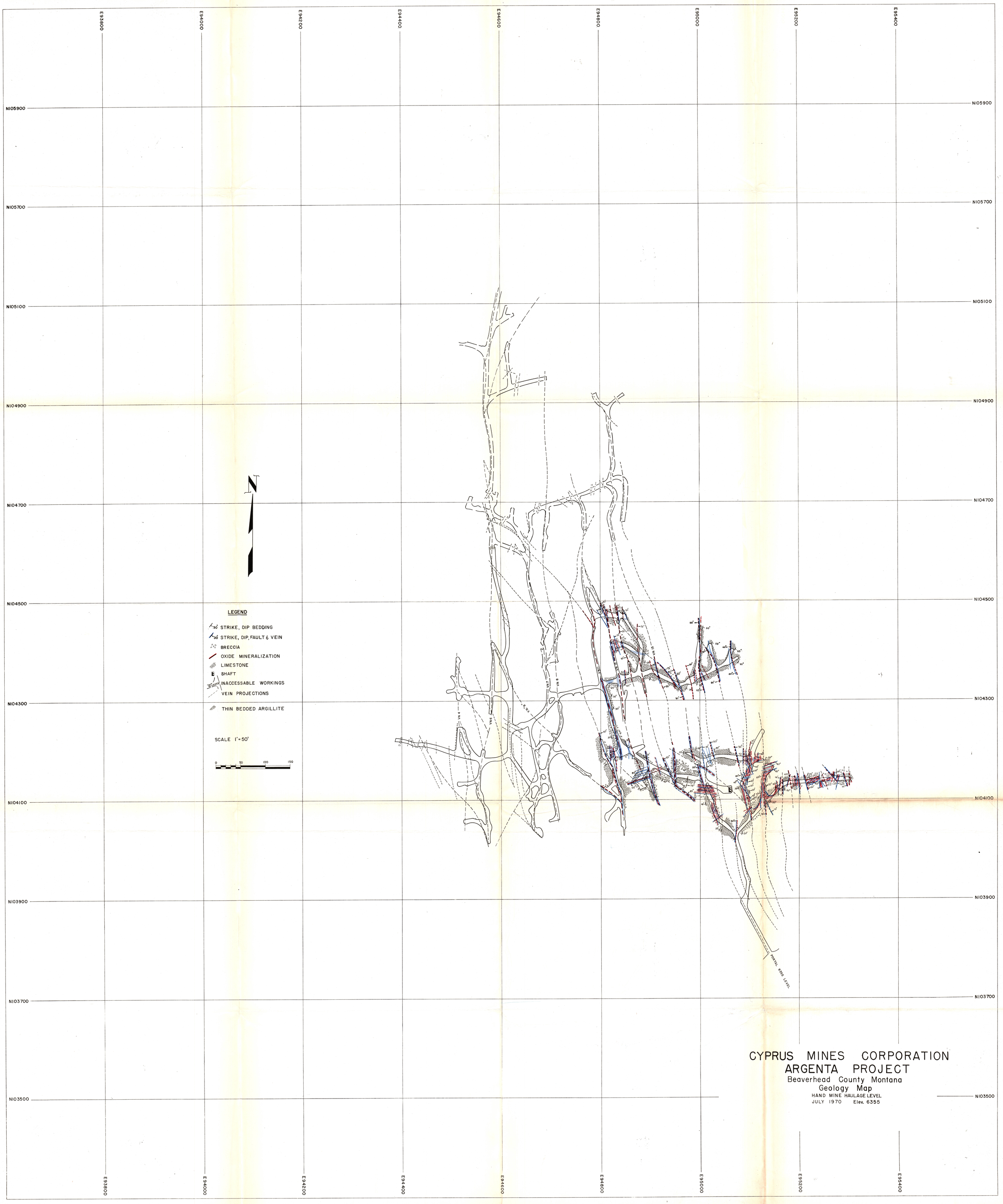
E93800
E94000
E94200
E94400
E94600
E94800
E95000
E95200
E95400
N105900
N105700
N105100
N104900
N104700
N104500
N104300
N104100
N103900
N103700
N103500
N
LEGEND
30° STRIKE, DIP BEDDING
30° STRIKE, DIP, FAULT & VEIN
BRECCIA
OXIDE MINERALIZATION
LIMESTONE
SHAFT
INACCESSABLE WORKINGS
VEIN PROJECTIONS
THIN BEDDED ARGILLITE
SCALE 1"=50'
0
50
100
150
VN 4
VN 6
VN 8
VN 9A
VN 9
VN 10
PORTAL 6355 LEVEL
CYPRUS MINES CORPORATION
ARGENTA PROJECT
Beaverhead County Montana
Geology Map
HAND MINE HAULAGE LEVEL
JULY 1970 Elev. 6355

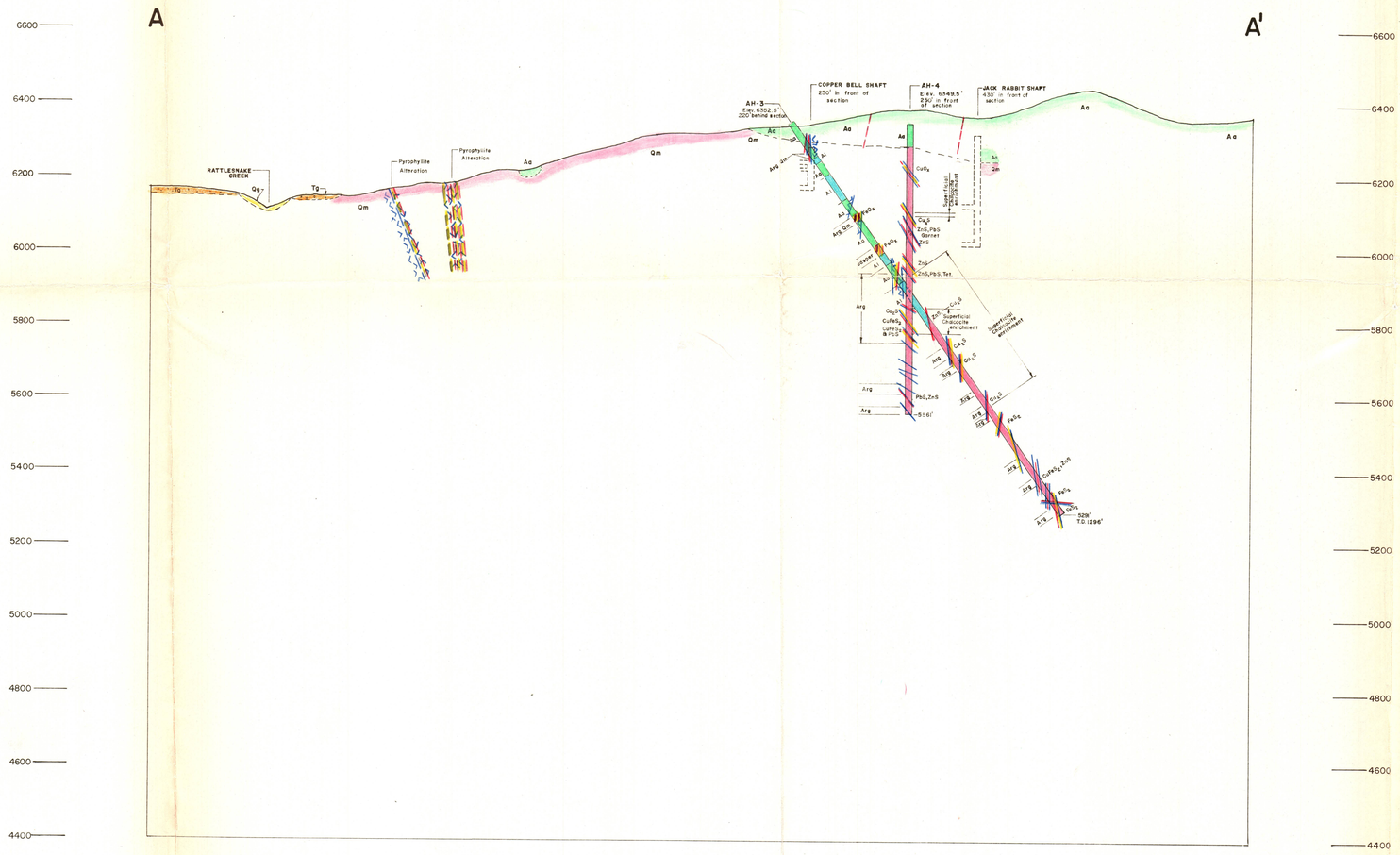

SECTION A-A'

BEARING OF SECTION N30° 53' E
LOOKING NW
SCALE: 1" = 200'

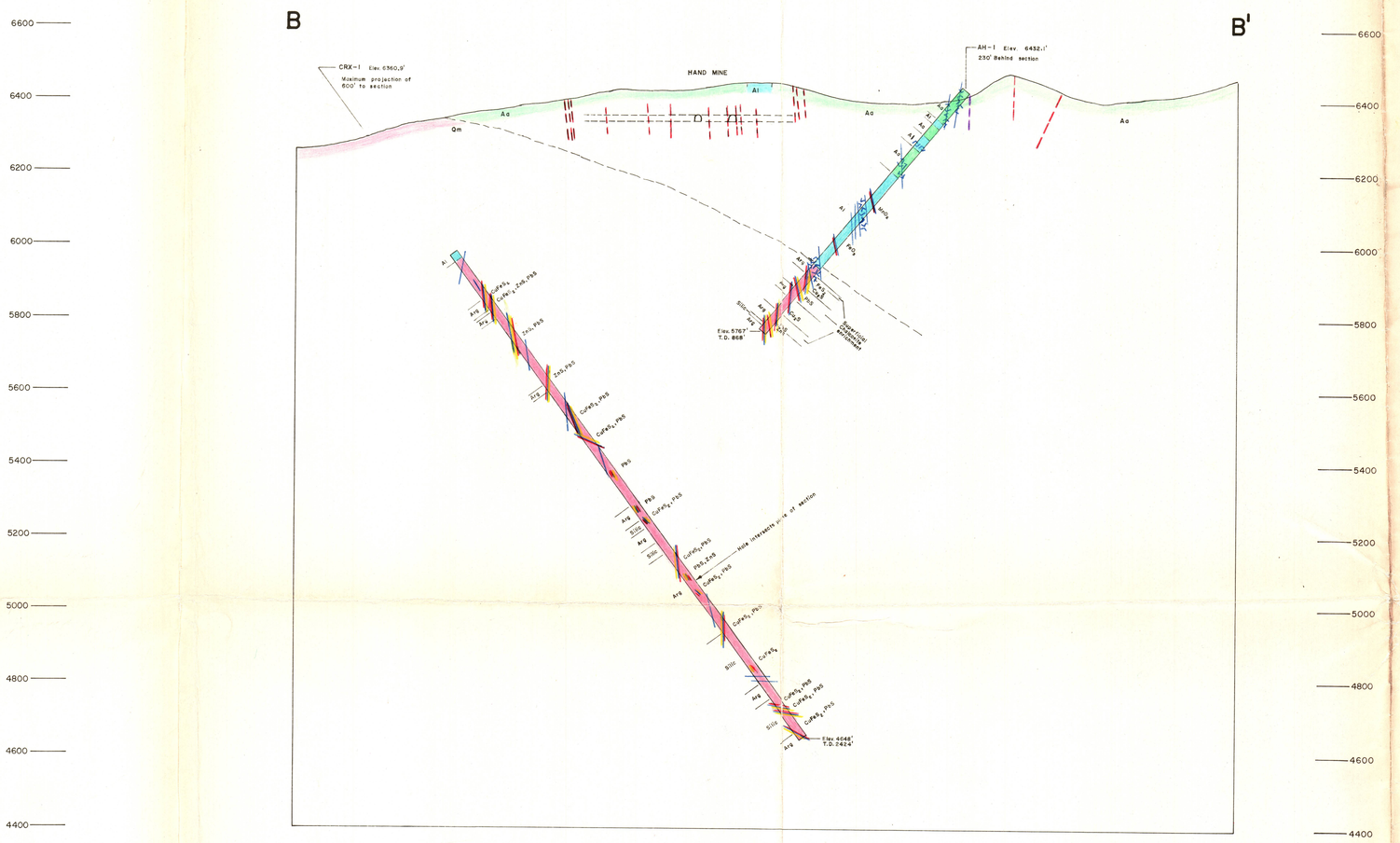

SECTION B-B'

BEARING OF SECTION S47° 15' W
LOOKING NW
SCALE: 1" = 200'

CYPRUS MINES CORPORATION
ARGENTA PROJECT
Beaverhead County Montana
Cross Sections

OCT. 1970

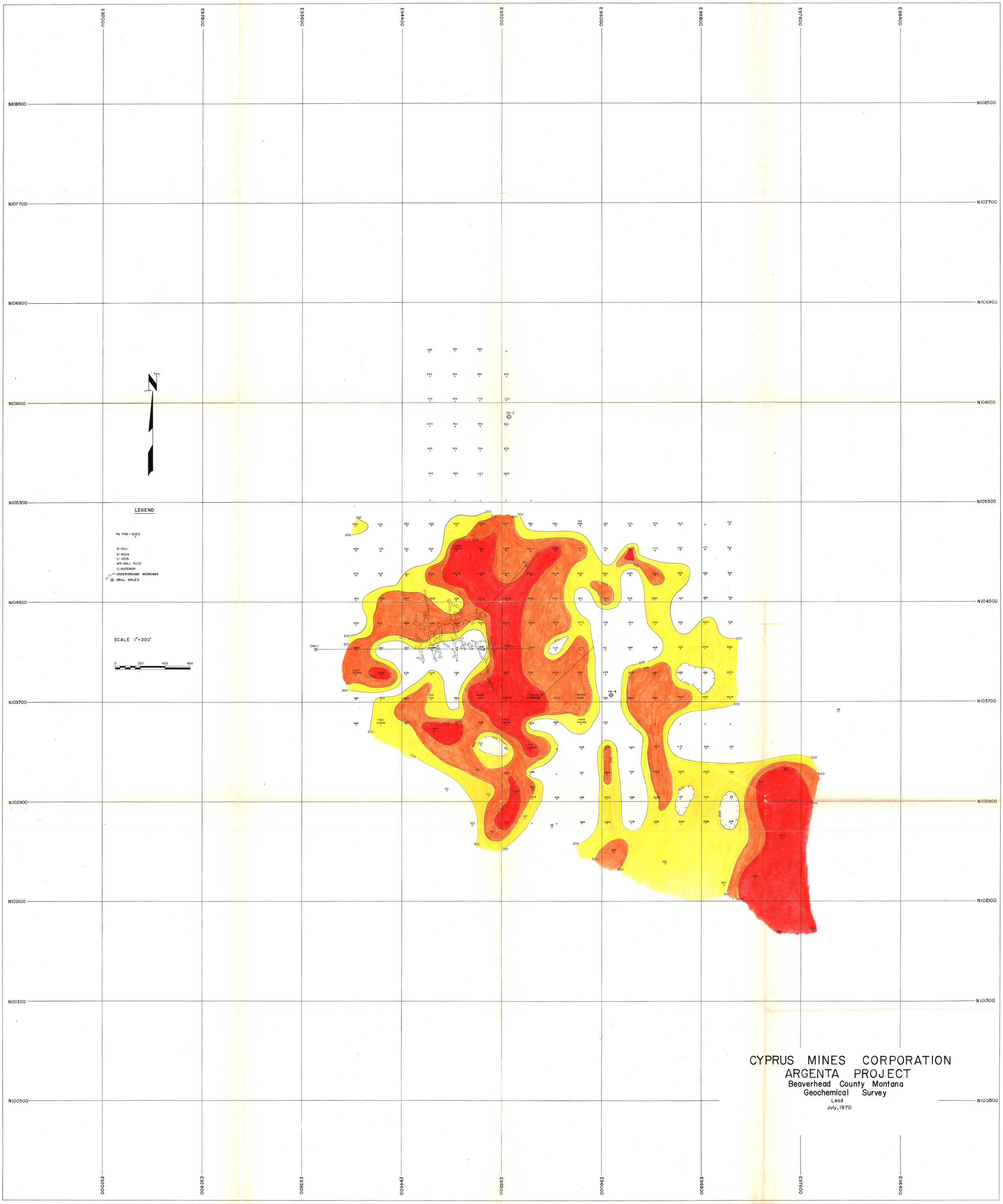
E92000
E92800
E93600
E94400
E95200
E96000
E96800
E97600
E98400
N108500
N107700
N106900
N106100
N105300
N104500
N103700
N102900
N102100
N101300
N100500
N
LEGEND
Pb PPM – 602S
S-SOIL
R-ROCK
V-VEIN
WR-WALL ROCK
C-OUTCROP
UNDERGROUND WORKINGS
DRILL HOLES
SCALE 1"=200'
0 200 400 600
AH-1
AH-2
AH-3
AH-4
CRX-1
CYPRUS MINES CORPORATION
ARGENTA PROJECT
Beaverhead County Montana
Geochemical Survey
Lead
July, 1970

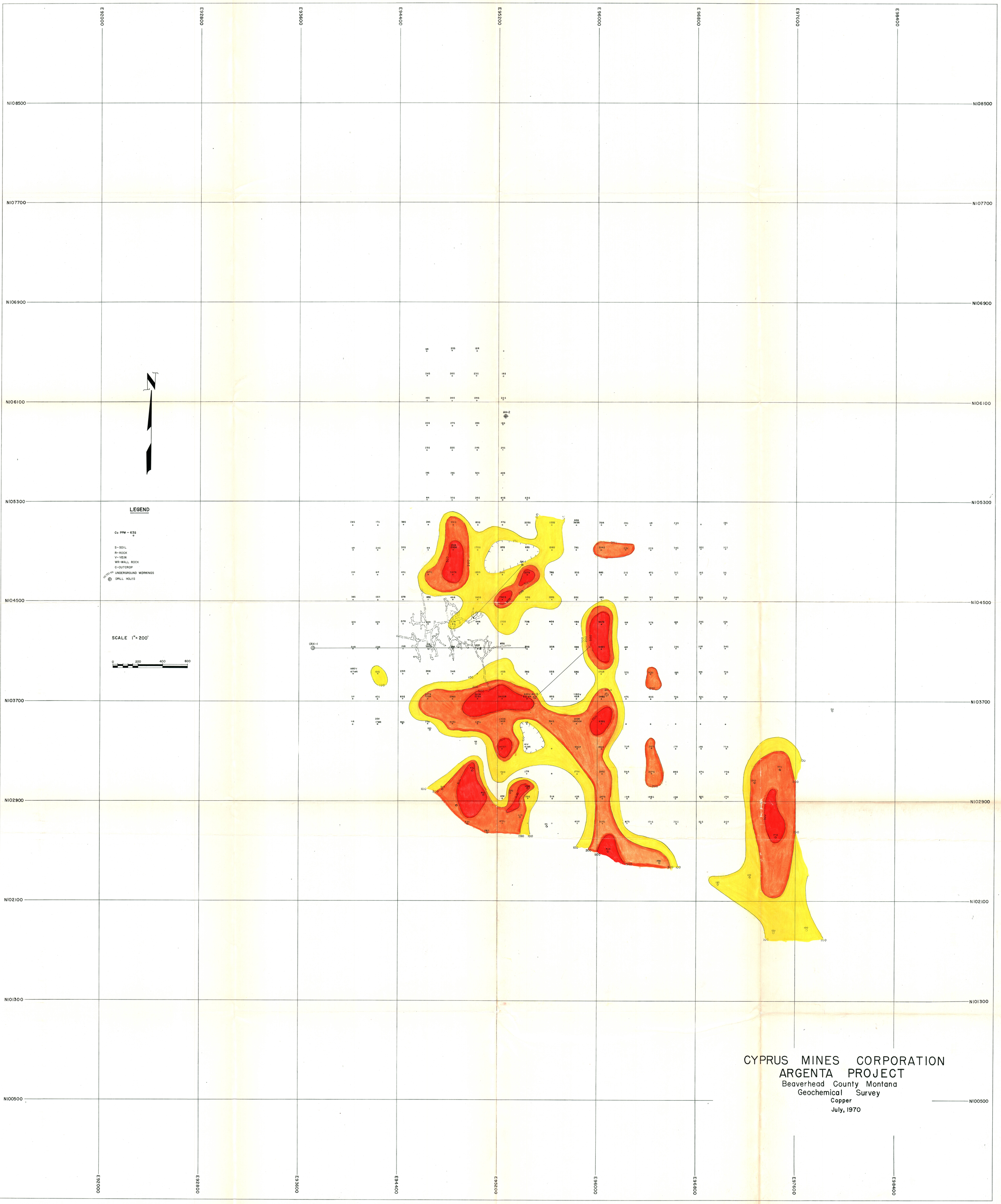
E92000
E92800
E93600
E94400
E95200
E96000
E96800
E97600
E98400
N108500
N107700
N106900
N106100
N105300
N104500
N103700
N102900
N102100
N101300
N100500
N
LEGEND
Cu PPM – 63S
S-SOIL
R-ROCK
V-VEIN
WR-WALL ROCK
C-OUTCROP
UNDERGROUND WORKINGS
DRILL HOLES
SCALE 1" = 200'
0 200 400 600
AH-1
AH-2
CRX-1
CYPRUS MINES CORPORATION
ARGENTA PROJECT
Beaverhead County Montana
Geochemical Survey
Copper
July, 1970