CONTACT INFORMATION
Mining Records Curator
Arizona Geological Survey
416 W. Congress St., Suite 100
Tucson, Arizona 85701
602-771-1601
http://www.azgs.az.gov
inquiries@azgs.az.gov

The following file is part of the Grover Heinrichs Mining Collection

ACCESS STATEMENT

These digitized collections are accessible for purposes of education and research. We have indicated what we know about copyright and rights of privacy, publicity, or trademark. Due to the nature of archival collections, we are not always able to identify this information. We are eager to hear from any rights owners, so that we may obtain accurate information. Upon request, we will remove material from public view while we address a rights issue.

CONSTRAINTS STATEMENT

The Arizona Geological Survey does not claim to control all rights for all materials in its collection. These rights include, but are not limited to: copyright, privacy rights, and cultural protection rights. The User hereby assumes all responsibility for obtaining any rights to use the material in excess of "fair use."

The Survey makes no intellectual property claims to the products created by individual authors in the manuscript collections, except when the author deeded those rights to the Survey or when those authors were employed by the State of Arizona and created intellectual products as a function of their official duties. The Survey does maintain property rights to the physical and digital representations of the works.

QUALITY STATEMENT

The Arizona Geological Survey is not responsible for the accuracy of the records, information, or opinions that may be contained in the files. The Survey collects, catalogs, and archives data on mineral properties regardless of its views of the veracity or accuracy of those data.

W114-301 W114-001 W113-301

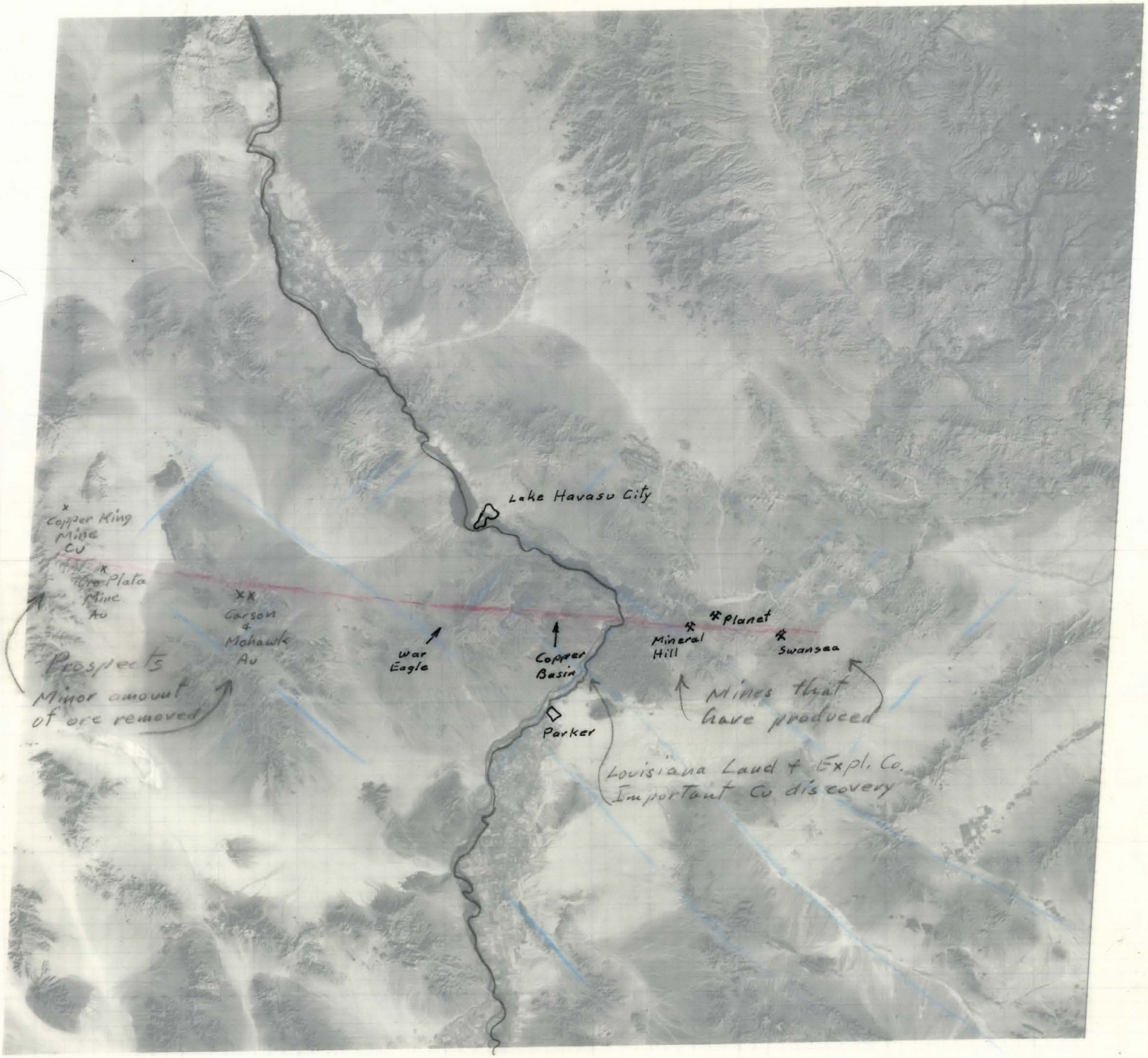

N035·00 N034·30 N034·00 W113·00 N034·30 N034·00
W115-001 W114-301 W114-001 N033-301
05NOV72 C N34-26/W114-11 N N34-23/W114-06 MSS 6 D SUN EL34 AZ151 190-1464-G-I-N-D-2L NASA ERTS E-1105-17443-6 01
W115-001 W114-301 W114-001

LOCATION MAP
San Bernardino Co., Calif

Properties visited X
Cu Ox seen X
Sulf. seen X
Area Traversed Outline ——

Feb, 1973 D.C.T.

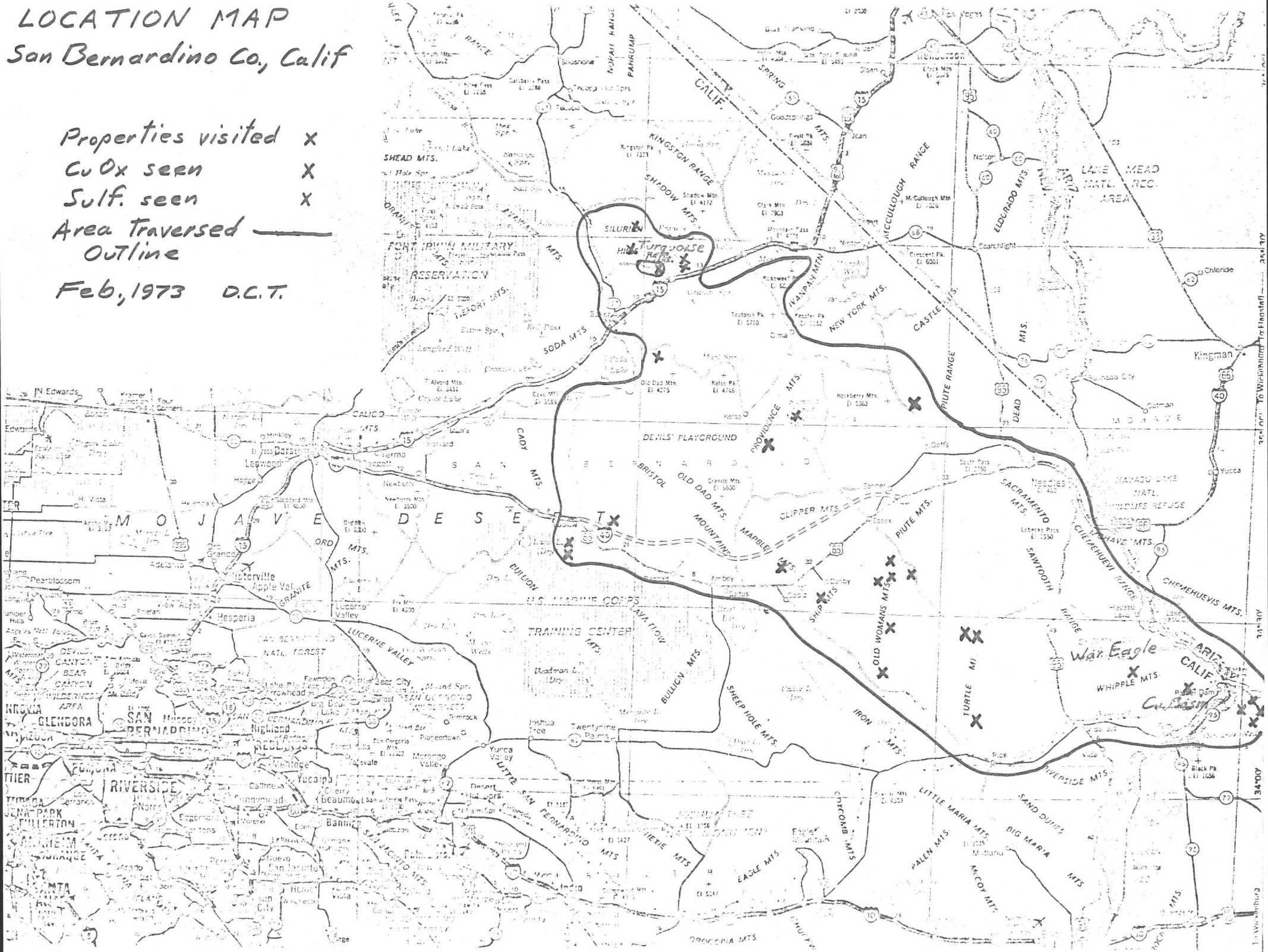

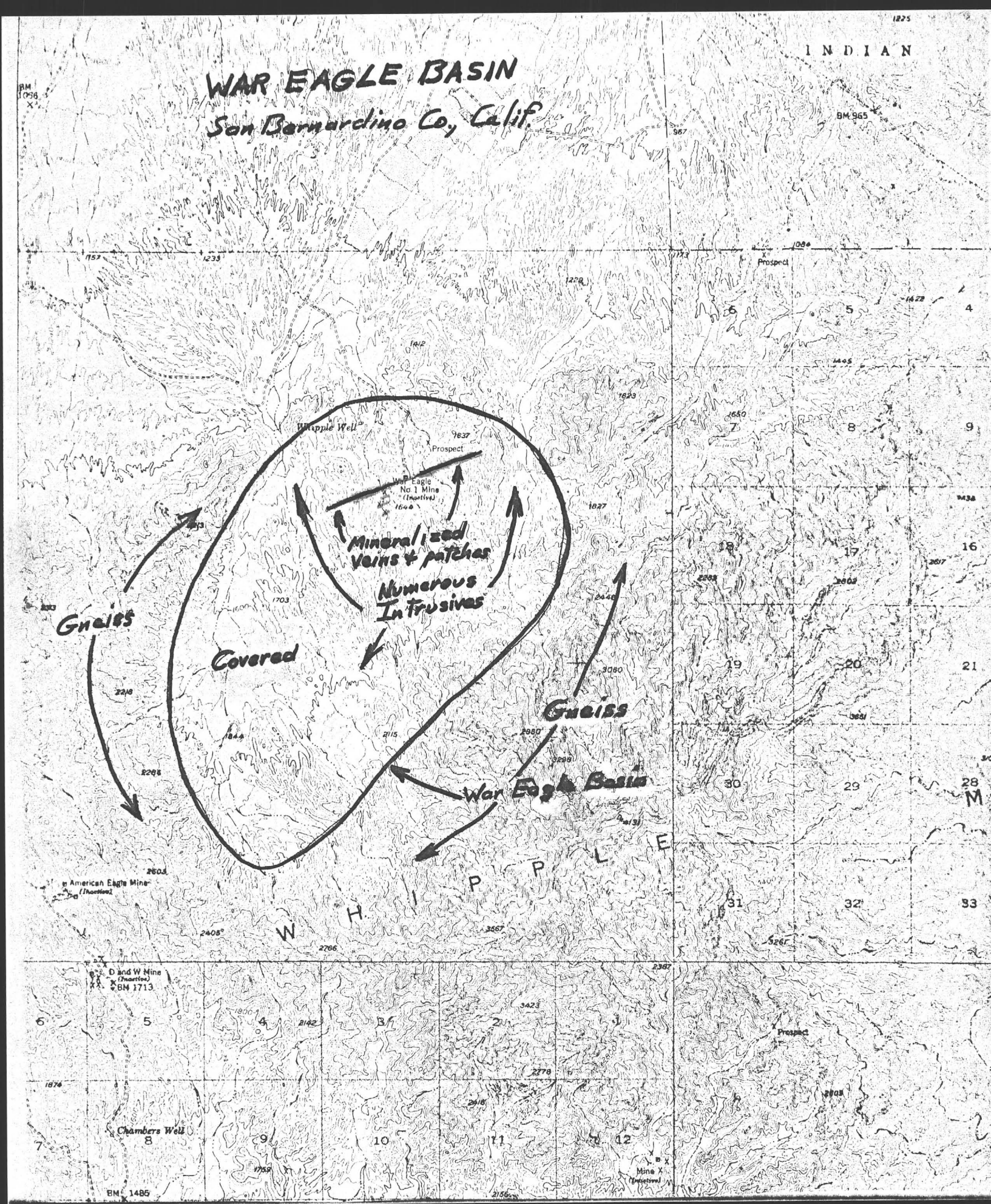
WAR EAGLE BASIN
San Bernardino Co, Calif.
INDIAN
Prospect
Whipple Well
War Eagle No 1 Mine (Inactive)
Mineralized Veins + patches
Numerous Intrusives
Gneiss
Covered
Gneiss
War Eagle Basin
WHIPPLE
American Eagle Mine (Inactive)
D and W Mine (Inactive)
BM 1713
Chambers Well
BM 1485
Mine (Inactive)

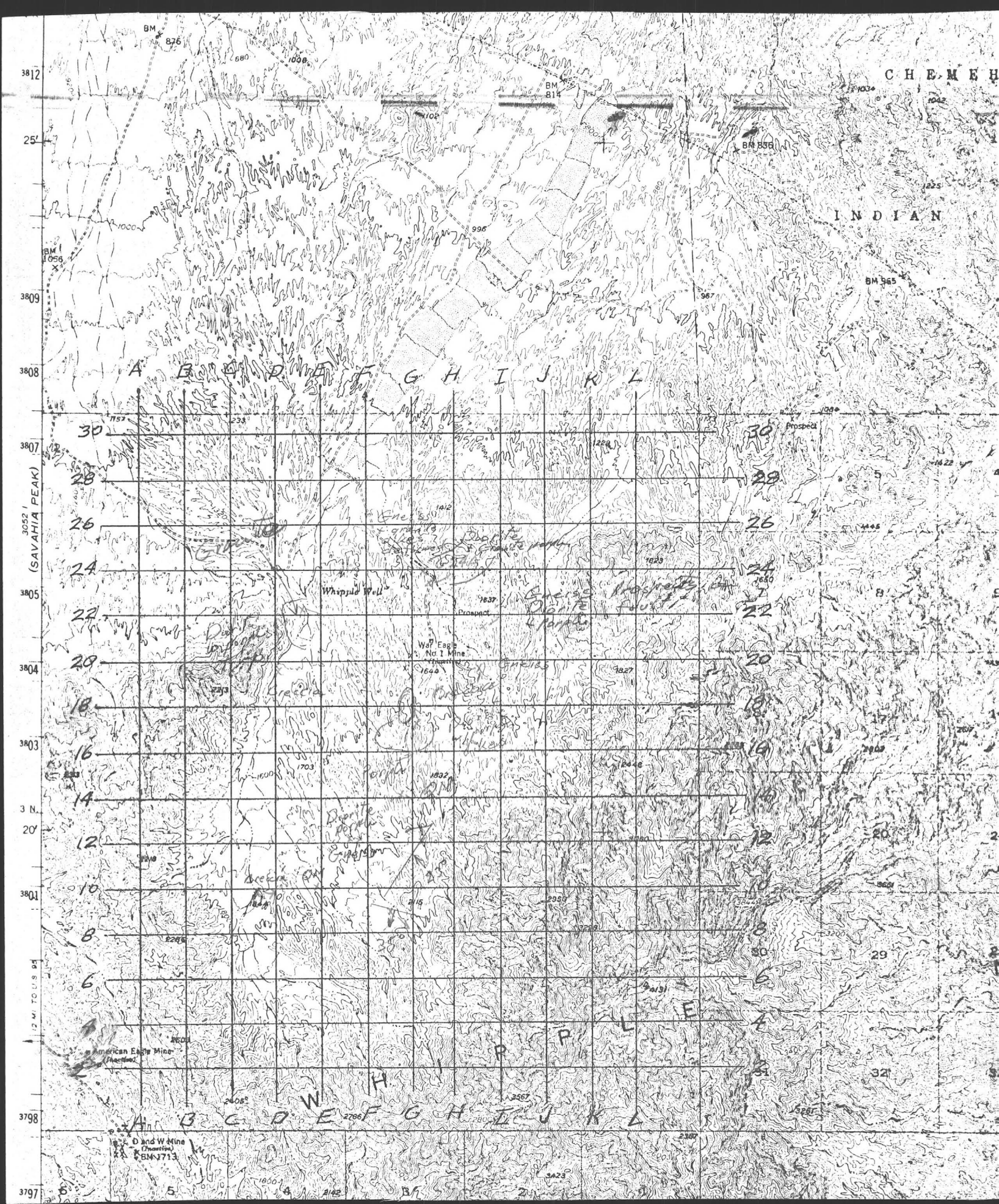

CHEMEH
INDIAN
A B C D E F G H I J K L
W H I P P L E
(SAVAHIA PEAK)
Whipple Well
Prospect
War Eagle No. 1 Mine
American Eagle Mine (Inactive)
D and W Mine (Inactive)
BM 1713
BM 876
BM 814
BM 836
BM 965
BM 1056
3812
3809
3808
3807
3805
3804
3803
3801
3798
3797
3052 I
3 N.
20'
25'
12 MI TO U.S. 95

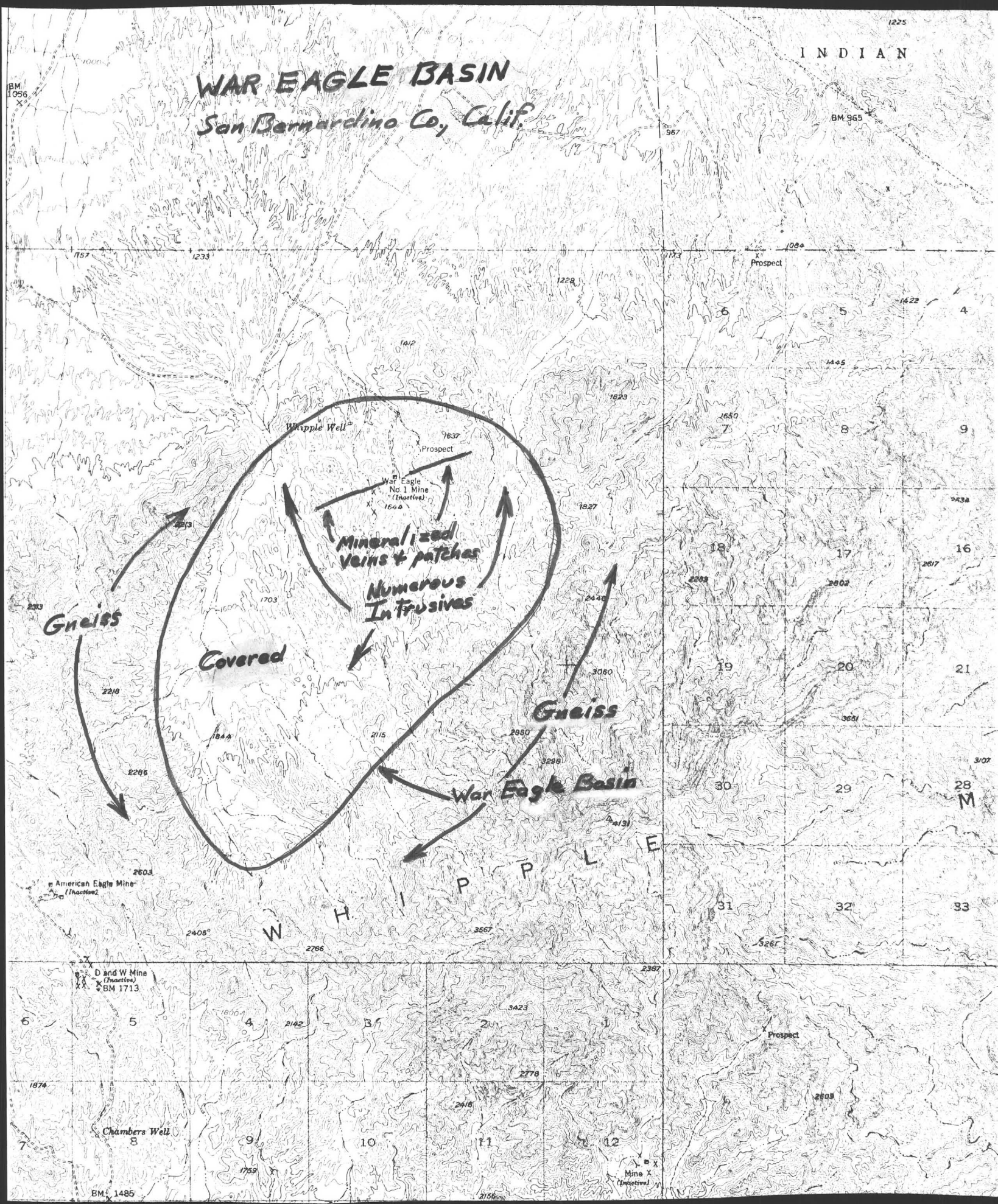
WAR EAGLE BASIN
San Bernardino Co, Calif.
INDIAN
BM 1056
BM 965
Prospect
Whipple Well
Prospect
War Eagle No. 1 Mine (Inactive)
Mineralized Veins + patches
Numerous Intrusives
Gneiss
Covered
Gneiss
War Eagle Basin
WHIPPLE
American Eagle Mine (Inactive)
D and W Mine (Inactive)
BM 1713
Prospect
Chambers Well
BM 1485
Mine X (Inactive)


E F G H I
28
26
24
22
20
18
16
14
12
28
26
24
22
20
18
16
14
12
E F G H I

SKYLINE LABS, INC.
Hawley & Hawley, Assayers and Chemists Division
P.O. Box 50106, 1700 W. Grant Rd., Tucson, Arizona 85703

CERTIFICATE OF ANALYSIS

ITEM NO.	SAMPLE IDENTIFICATION	Au ppm	Ag ppm	Cu ppm	Mo ppm					
1	E - 6282	<0.02	9.2	3,000	< 2	I 22	cuOx schist			
2	83	0.06	<0.2	30	< 2	I 22	Fault gouge			
3	84	<0.02	<0.2	20	< 2	H 24	Course Diorite			
4	85	<0.02	<0.2	10	< 2	H 24	qtz Latite porph.			
5	86	<0.02	<0.2	10	< 2	G24 A	Granite porph			
6	87	<0.02	<0.2	25	< 2	G 20	Andesite			
7	88	0.15	3.8	295	26	G 20	Bed gossan			
8	89	<0.02	<0.2	10	< 2	G 14	QM			
9	90	<0.02	<0.2	20	< 2	G 12	Gneiss			
10	91	<0.02	<0.2	5	< 2	E 22	Granite			
11	92	<0.02	<0.2	5	< 2	G 18	Q. latite Porph			
12	E - 6293	<0.02	<0.2	20	< 2	G 18	F. gr. Diorite			

TO:
Essex International Inc.
1704 West Grant Road
Tucson, Arizona 85705

Attn: Mr. Dennis Temple

REMARKS:

Trace analysis

CERTIFIED BY:

ACCT.:	DATE REC'D:	DATE COMPL.:	
ESSEX INTERNATIONAL INC	6/22/73	6/27/73	347494


E F G H I
Cu
28
26
24
22
20
18
16
14
12
10
20
10
5
30
25
5
20
10
20
Diorite > qtz. latite porph.
E F G H I


E F G H I
Au
28
26
24
22
20
18
16
14
12
<.02
<.02
<.02
<.02
<.02
<.02
<.02
.06
Fault gouge
E F G H I


E F G H I
Mo
28
26
24
22
20
18
16
14
12
<2
All same


E F G H I
Ag
28
26
24
22
20
18
16
14
12
<.2
All same
E F G H I



CHEMEH
INDIAN
Whipple Well
Prospect
War Eagle No. 1 Mine (Inactive)
American Eagle Mine (Inactive)
D and W Mine (Inactive)
BM 1713
(SAVAHIA PEAK)
3052 I
12 MI. TO U.S. 95


CHEMEH
INDIAN
(SAVAHIA PEAK)
Whipple Well
Prospect
War Eagle No. 1 Mine
American Eagle Mine
D and W Mine
BM 1713
WHIPPLE

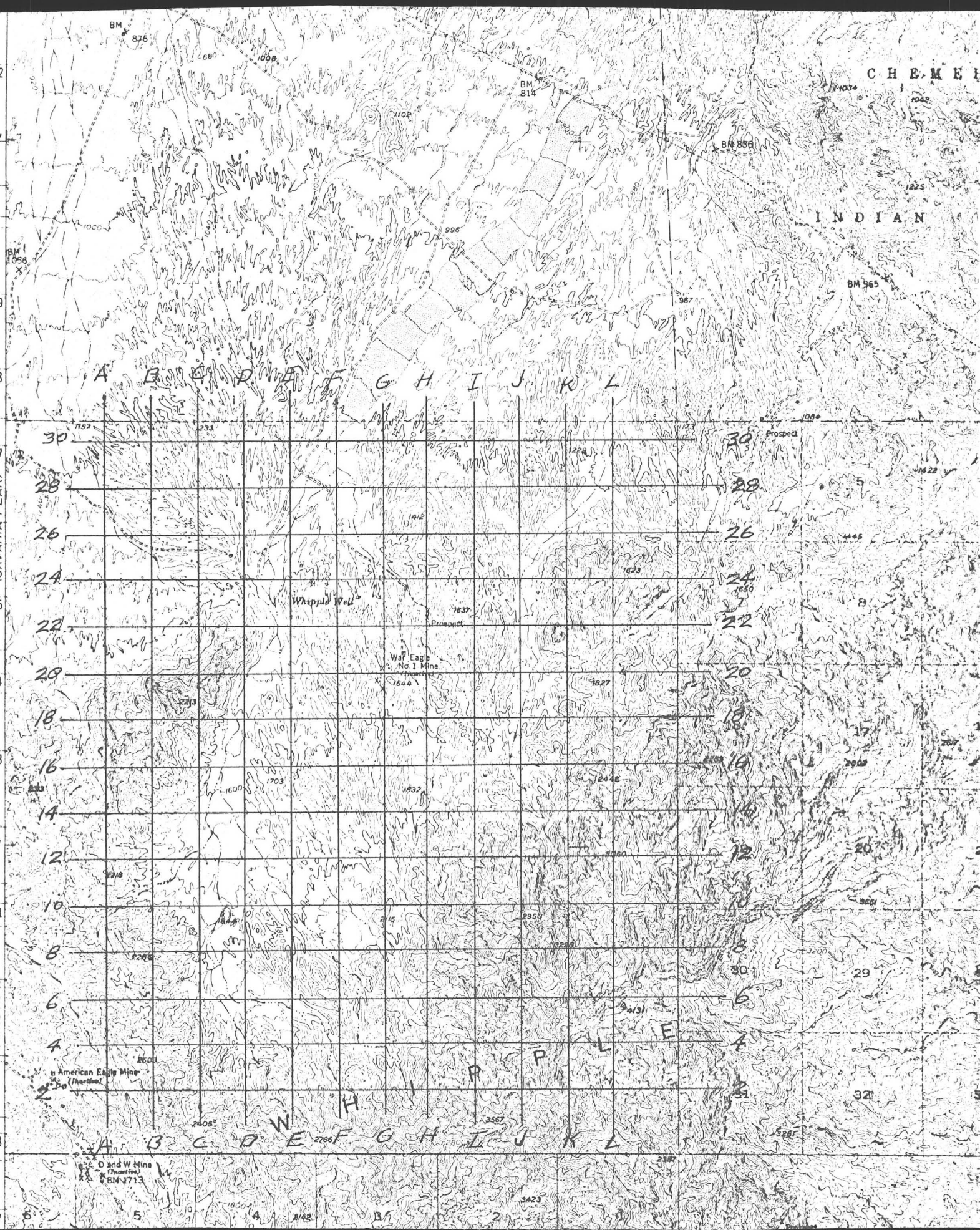

CHEMEH
INDIAN
BM 876
BM 814
BM 836
BM 1056
BM 965
Whipple Well
Prospect
War Eagle No. 1 Mine (Inactive)
American Eagle Mine (Inactive)
D and W Mine (Inactive)
BM 1713
(SAVAHIA PEAK)
3052 I
12 MI. TO U.S. 95



CHEME
INDIAN
BM 876
BM 814
BM 836
BM 1056
BM 965
A B C D E F G H I J K L
Whipple Well
Prospect
War Eagle No 1 Mine (Inactive)
American Eagle Mine (Inactive)
D and W Mine (Inactive)
BM 1713
W H I P P L E
(SAVAHIA PEAK)
3052 I
3812
3809
3808
3807
3805
3804
3803
3801
3798
3797
25'
20'
3 N.



CHEMEH
INDIAN
Whipple Well
Prospect
War Eagle No. 1 Mine (Inactive)
American Eagle Mine (Inactive)
D and W Mine (Inactive)
BM 1713
(SAVAHIA PEAK)
12 MI. TO U.S. 95
3 N.


T. 4 N.
3812
25'
3809
3808
3807
3052 I
(SAVAHIA PEAK)
3805
3804
3803
3 N.
20'
3801
12 MI. TO U.S. 95
3798
3797
CHEMEH
INDIAN
W H I P P L E
BM 876
BM 814
BM 836
BM 1056
BM 965
Prospect
Whipple Well
Prospect
War Eagle No. 1 Mine (Inactive)
American Eagle Mine (Inactive)
D and W Mine (Inactive)
BM 1713