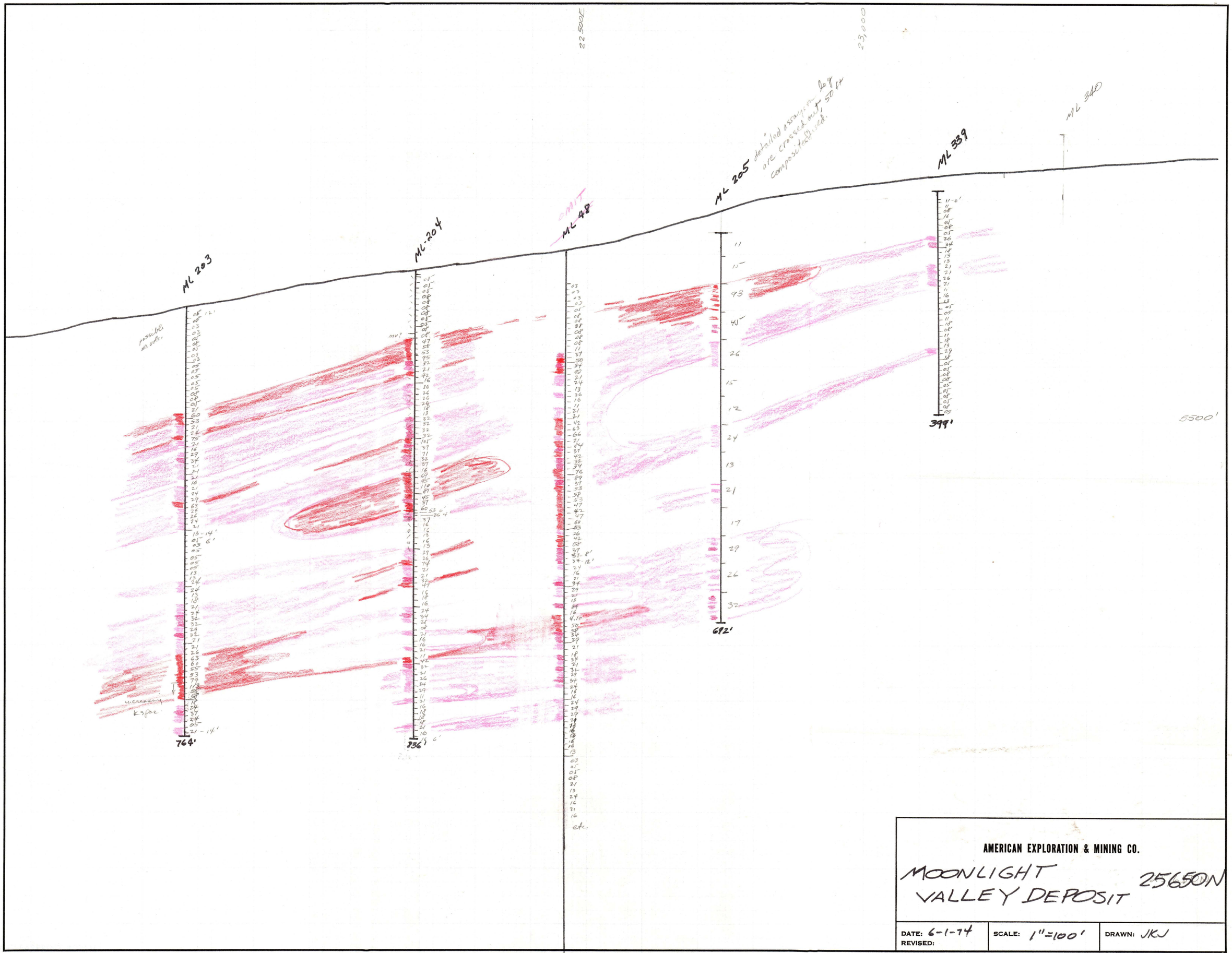

AMERICAN EXPLORATION & MINING CO.

MOONLIGHT VALLEY DEPOSIT 25650N

DATE: 6-1-74	SCALE: 1"=100'	DRAWN: JKJ
REVISED:		

PRINTED ON DIEPO NO. 1000H-4 CLEARPRINT FADE-OUT 6-67

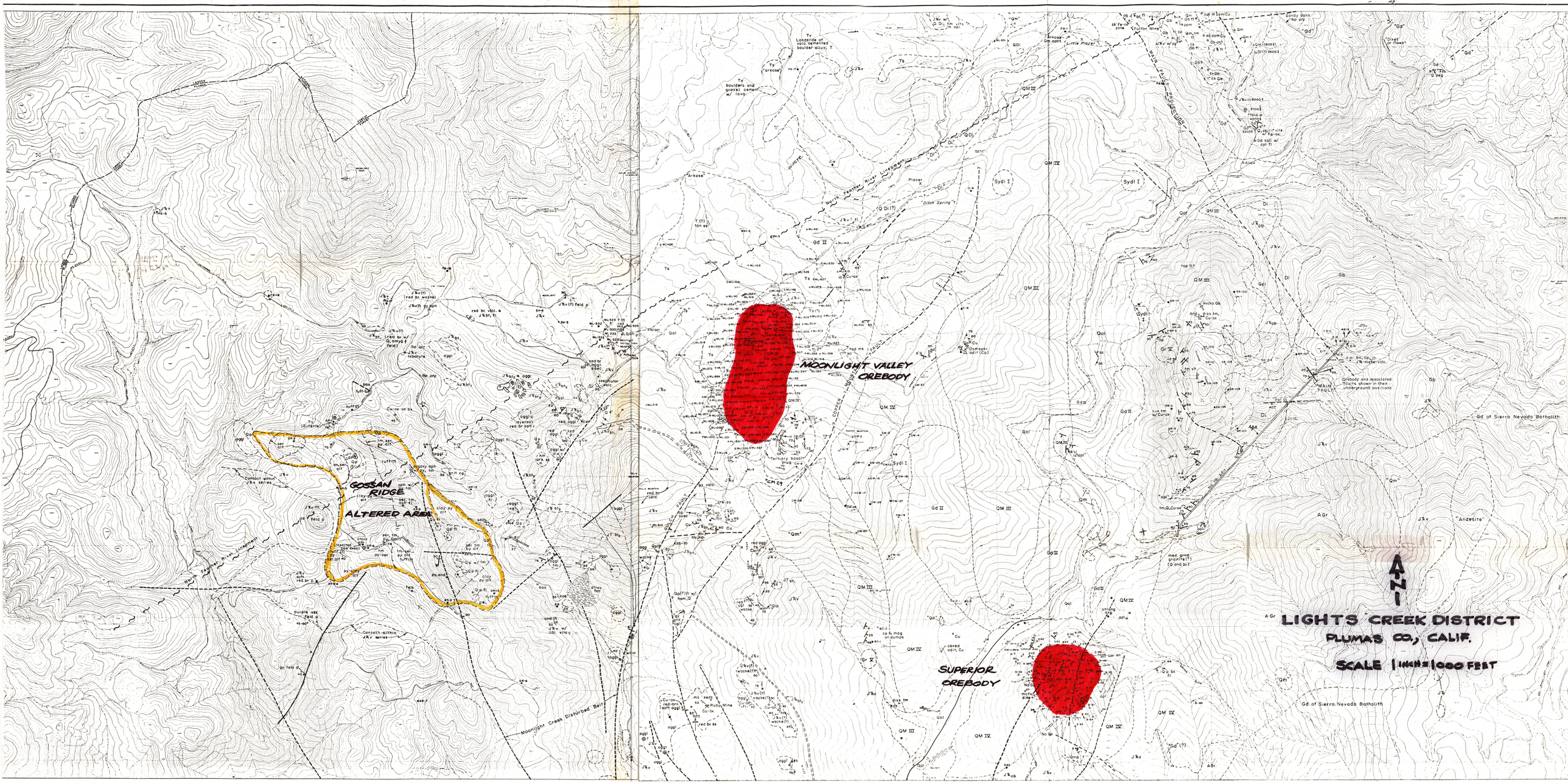
LIGHTS CREEK DISTRICT
PLUMAS CO., CALIF.
SCALE 1 INCH = 1000 FEET
MOONLIGHT VALLEY OREBODY
SUPERIOR OREBODY
GOSSAN RIDGE
ALTERED AREA
N
Gd of Sierra Nevada Batholith
Moonlight Creek Disturbed Belt
North Feather River Lineament
Orebody and associated faults shown in their underground positions

31,000E

4500'

S 26 5'S

S 27 2'S

S 28 7'S

S 29 62'N

S 30 5'S

DDH 22 14'S

S 31 4'S

S 32 17'S

S 33 16'N

NO CORE

NO CORE

DIORITE PORPHYRY

BASALT

QUARTZ MONZONITE

STOPE

STOPE

STOPE

ASSAYS NOT POSTED

HOLE ENTERED #2 LEVEL

AMERICAN EXPLORATION & MINING CO.

SUPERIOR MINE 18 750 N.

DATE: 6-2-74 REVISED:	SCALE: 1"=100'	DRAWN: JK JONES

PRINTED ON DIEPO NO. 1000H-4 CLEARPRINT FADE-OUT 6-67

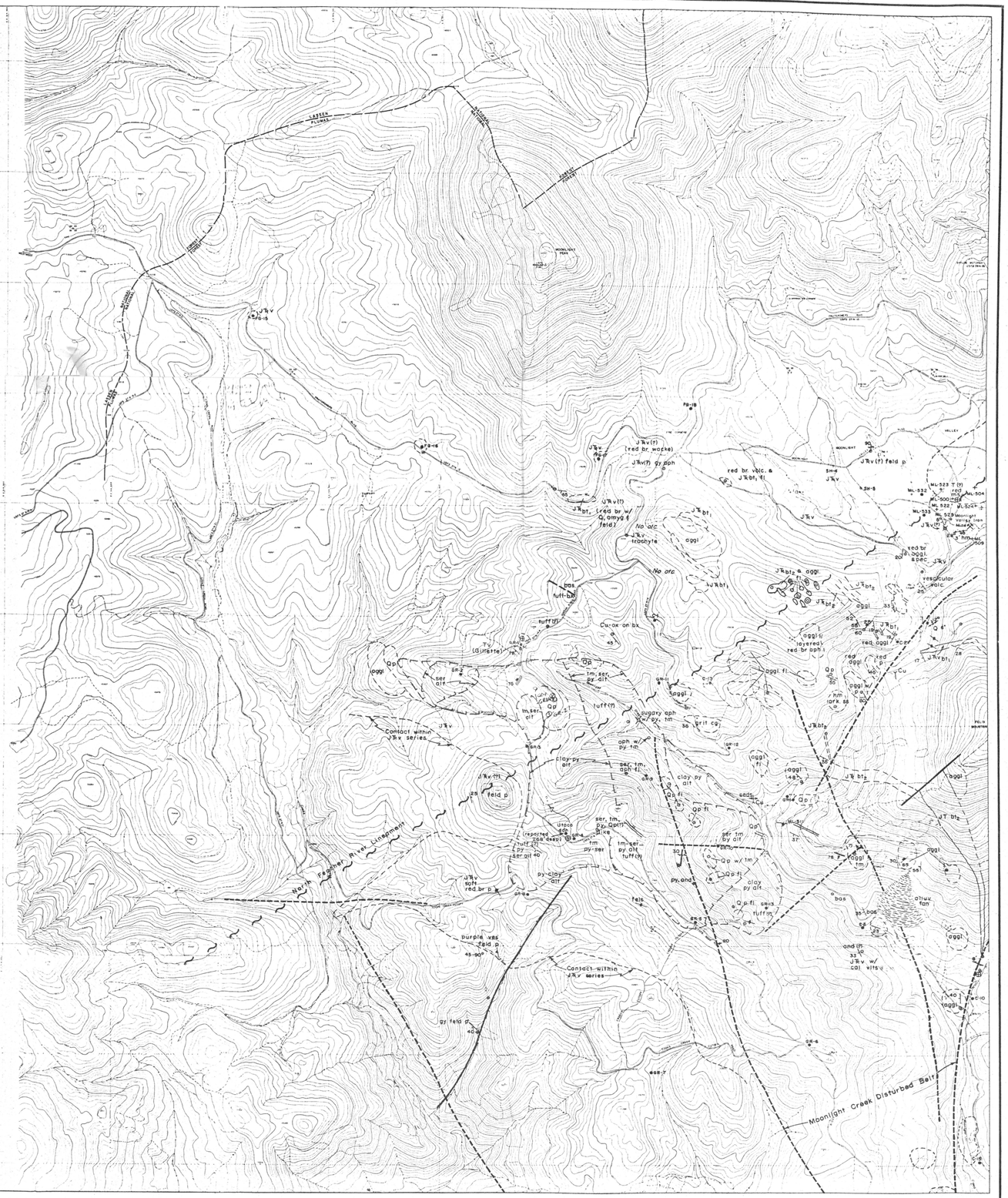

COMPILATION NOTE

Topographic mapping compiled from aerial photography flown on July 25, 1970
Elevations referred to mean sea level datum.
California State Plane Coordinates — Zone 1.

McELHANNEY SURVEYING & ENGINEERING LTD.
BELLEVUE, WASHINGTON VANCOUVER, CANADA

Ref. No. 05517-1

ISSUED TO

REVISIONS				
No.	Made by	Date	Description	

LEGEND

- Paved road
- Dirt road
- 4 Wheel drive
- Track
- Horiz. & vert. control △
- Claim Corner □
- Section Corner +
- Drill holes ⊕
- Target ○
- Photo centre
- Building
- Fence
- Contours (6200, 6100)
- Tree line (TREES 6275)
- Spot elevation

Drawn by		
Checked by		
Design Eng.		
Proj. Eng.	Approved	

KEY MAP

7 6 5 4 3 2 1 — A B C D — N

AMERICAN EXPLORATION & MINING CO.

LIGHTS CREEK DISTRICT

CALIFORNIA

DWG. NO.

SCALE : 1" to 1000'

FILE NO.

COMPILATION NOTE

Topographic mapping compiled from aerial photography flown on July 25, 1970
Elevations referred to mean sea level datum.
California State Plane Coordinates – Zone 1.

McELHANNEY SURVEYING & ENGINEERING LTD.
BELLEVUE, WASHINGTON VANCOUVER, CANADA

Ref. No. 03517-1

LIGHTS CREEK

ISSUED TO

REVISIONS

No.	Made by	Date	Description

LEGEND

Paved road	Photo centre
Dirt road	Building
4 Wheel drive	Fence
Track	Contours
Horiz. & vert. control	Tree line
Claim Corner	Spot elevation
Section Corner	
Drill holes	
Target	

6200
6100
TREES
5275

Drawn by	
Checked by	
Design Eng.	
Proj. Eng.	Approved

KEY MAP

7 6 5 4 3 2 1
A B C D
N

AMERICAN EXPLORATION & MINING CO.

LIGHTS CREEK DISTRICT

CALIFORNIA

DWG. NO.

SCALE : 1" to 1000'

FILE NO.



COMPILATION NOTE

Topographic mapping compiled from aerial photography flown on July 25, 1970
Elevations referred to mean sea level datum.
California State Plane Coordinates — Zone 1.

McELHANNEY SURVEYING & ENGINEERING LTD.
BELLEVUE, WASHINGTON VANCOUVER, CANADA

Ref. No. 05517-1

ISSUED TO

REVISIONS			
No.	Made by	Date	Description

LEGEND

Paved road	Photo centre
Dirt road	Building
4 Wheel drive	Fence
Track	Contours (6200, 6100)
Horiz. & vert. control	Tree line (TREES)
Claim Corner	Spot elevation (· 6275)
Section Corner	
Drill holes	
Target	

Drawn by		
Checked by		
Design Eng.		
Proj. Eng.	Approved	

KEY MAP

AMERICAN EXPLORATION & MINING CO.

LIGHTS CREEK DISTRICT

CALIFORNIA

DWG. NO.

SCALE : 1" to 1000'

FILE NO.

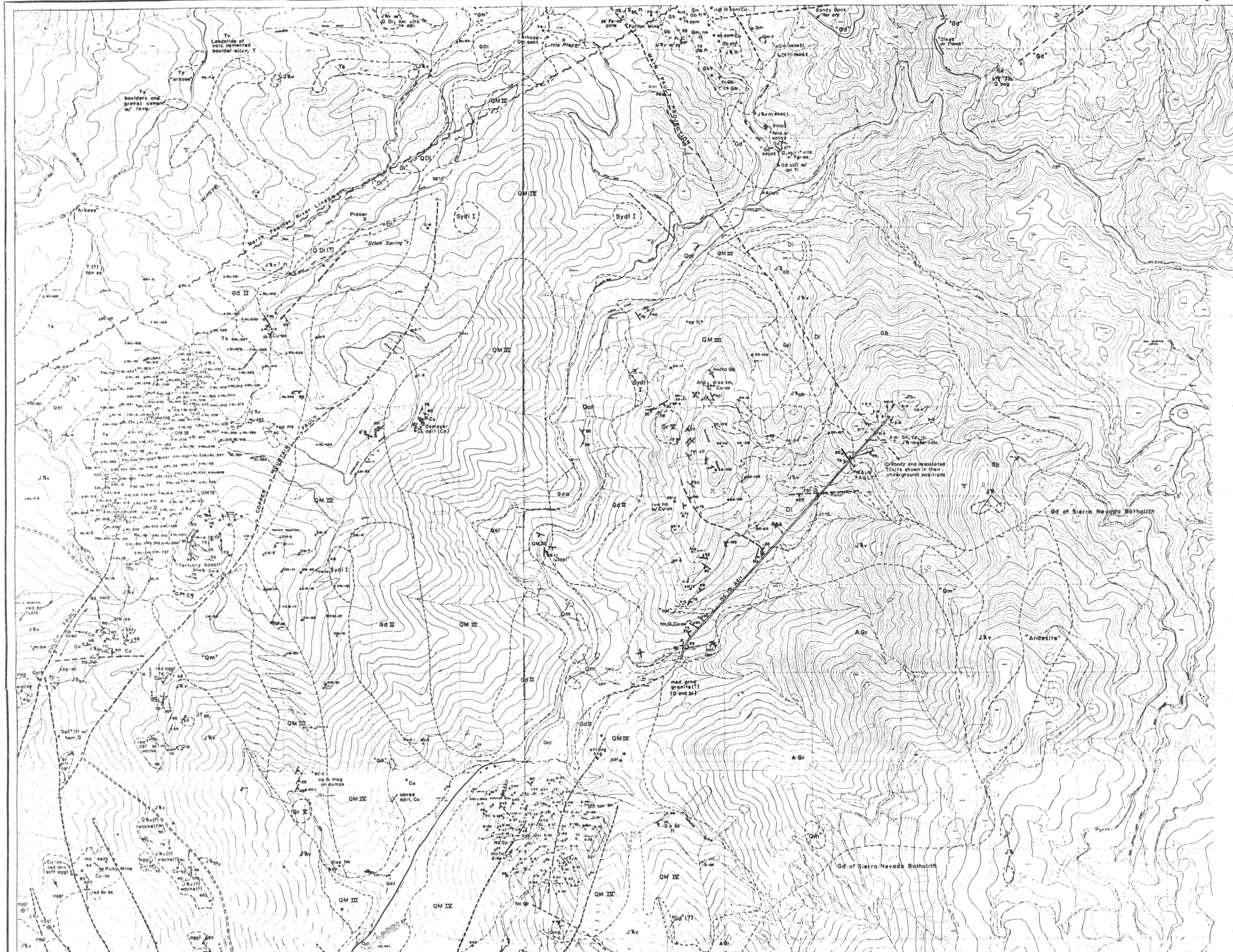

COMPILATION NOTE

Topographic mapping compiled from aerial photography flown on July 25, 1970
Elevations referred to mean sea level datum.
California State Plane Coordinates - Zone 1.

McELHANNEY SURVEYING & ENGINEERING LTD.
BELLEVUE, WASHINGTON   VANCOUVER, CANADA

Ref. No. 05517-1

ISSUED TO

REVISIONS

No.	Made by	Date	Description

LEGEND

Paved road
Dirt road
4 Wheel drive
Track
Horiz. & vert. control △
Claim Corner ⊡
Section Corner +
Drill holes ⊕
Target ○
Photo centre
Building
Fence
Contours 6200 6100
Tree line TREES
Spot elevation 6278

Drawn by	
Checked by	
Design Eng.	
Proj. Eng.	Approved

KEY MAP

AMERICAN EXPLORATION & MINING CO.

LIGHTS CREEK DISTRICT

CALIFORNIA

DWG. NO.

SCALE : 1" to 1000'

FILE NO.