CONTACT INFORMATION
Mining Records Curator
Arizona Geological Survey
416 W. Congress St., Suite 100
Tucson, Arizona 85701
602-771-1601
http://www.azgs.az.gov
inquiries@azgs.az.gov

The following file is part of the Grover Heinrichs Mining Collection

ACCESS STATEMENT

These digitized collections are accessible for purposes of education and research. We have indicated what we know about copyright and rights of privacy, publicity, or trademark. Due to the nature of archival collections, we are not always able to identify this information. We are eager to hear from any rights owners, so that we may obtain accurate information. Upon request, we will remove material from public view while we address a rights issue.

CONSTRAINTS STATEMENT

The Arizona Geological Survey does not claim to control all rights for all materials in its collection. These rights include, but are not limited to: copyright, privacy rights, and cultural protection rights. The User hereby assumes all responsibility for obtaining any rights to use the material in excess of "fair use."

The Survey makes no intellectual property claims to the products created by individual authors in the manuscript collections, except when the author deeded those rights to the Survey or when those authors were employed by the State of Arizona and created intellectual products as a function of their official duties. The Survey does maintain property rights to the physical and digital representations of the works.

QUALITY STATEMENT

The Arizona Geological Survey is not responsible for the accuracy of the records, information, or opinions that may be contained in the files. The Survey collects, catalogs, and archives data on mineral properties regardless of its views of the veracity or accuracy of those data.

SANTA CRUZ

2

STATE OF CALIFORNIA

DEPARTMENT OF NATURAL RESOURCES

GEOLOGIC MAP OF CALIFORNIA

SANTA CRUZ SHEET

Scale 1:250,000

1959

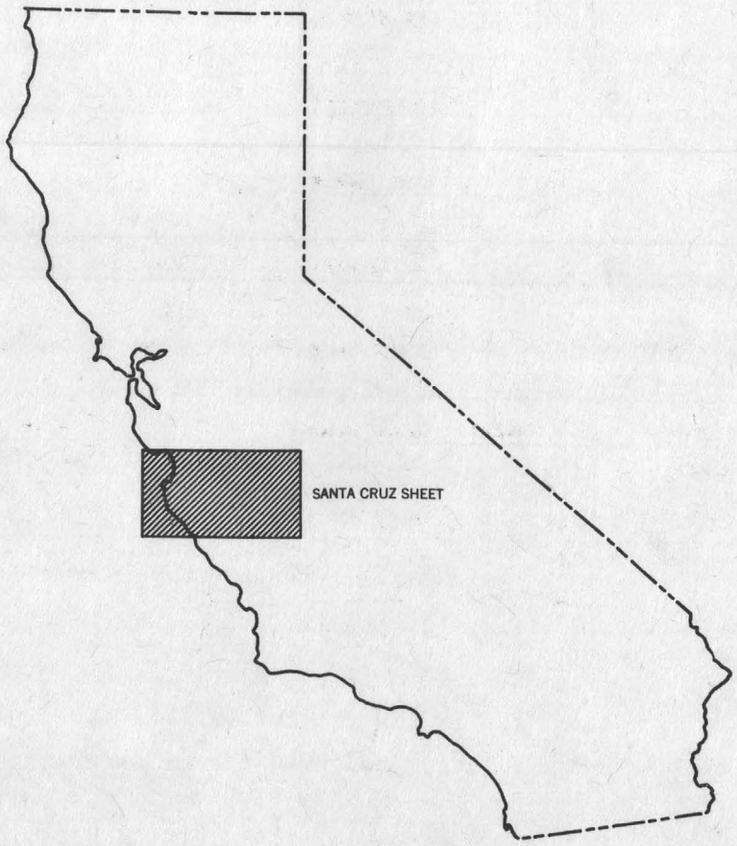

DIVISION OF MINES

Ferry Building, San Francisco

Price $1.50

SANTA CRUZ

INDEX TO CALIFORNIA GEOLOGIC MAP SHEETS

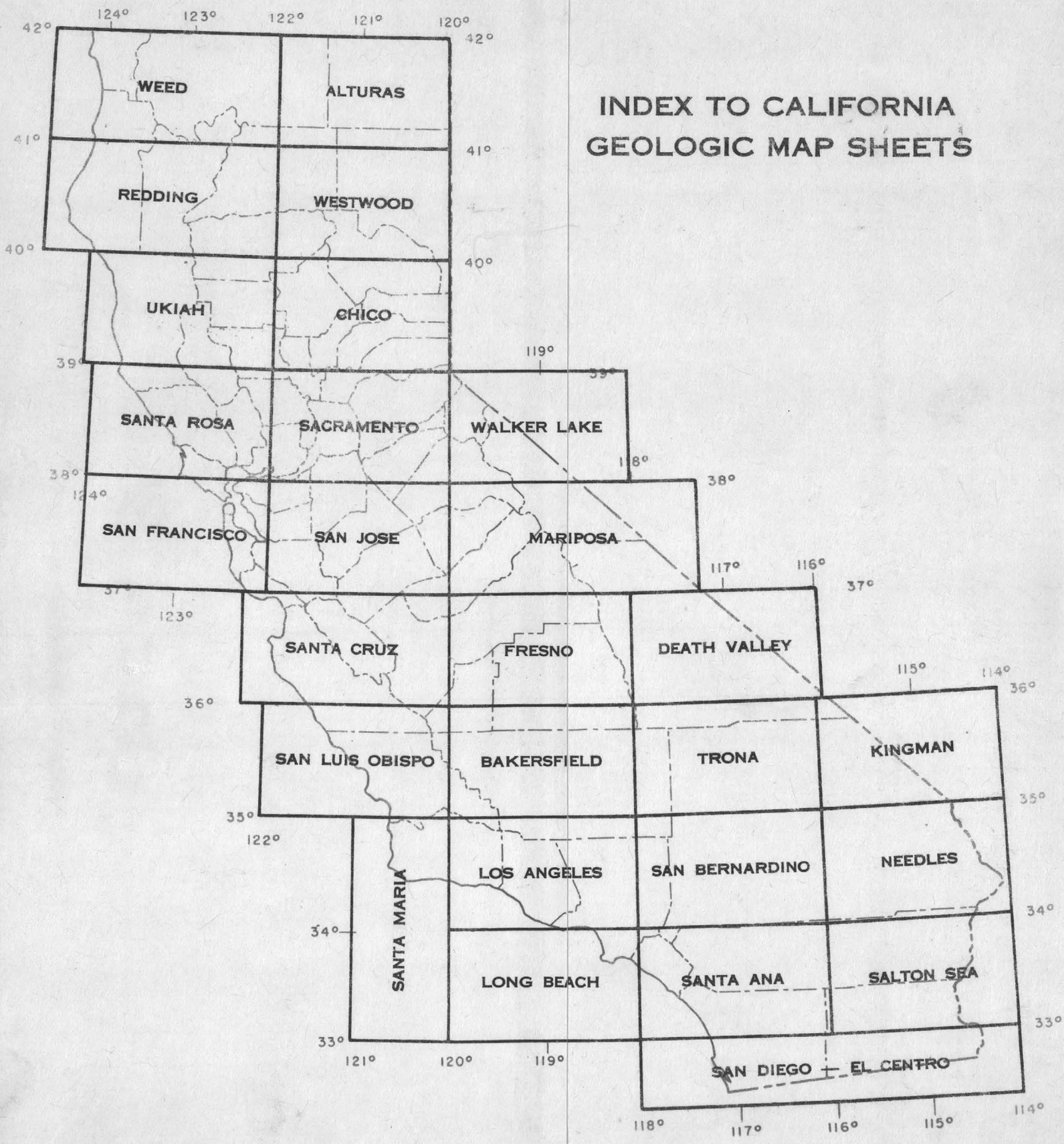

DIVISION OF MINES
IAN CAMPBELL, CHIEF
GORDON B. OAKESHOTT, DEPUTY CHIEF

STATE OF CALIFORNIA
DEPARTMENT OF NATURAL RESOURCES



EXPLANATION

SEDIMENTARY AND METASEDIMENTARY ROCKS

CENOZOIC

QUATERNARY

Recent
- Qs — Sand dunes
- Qal — Alluvium
- Qsc — Stream channel deposits (GREAT VALLEY)
- Qf — Fan deposits (GREAT VALLEY)
- Qb — Basin deposits (GREAT VALLEY)
- Qst — Salt deposits
- Ql — Quaternary lake deposits
- Qg — Glacial deposits

Pleistocene
- Qt — River terrace deposits
- Qm — Pleistocene marine and marine terrace deposits
- Qc — Pleistocene nonmarine
- QP — Plio-Pleistocene nonmarine

TERTIARY

Pliocene
- Pc — Undivided Pliocene nonmarine
- Puc — Upper Pliocene nonmarine
- Pu — Upper Pliocene marine
- Pmlc — Middle and/or lower Pliocene nonmarine
- Pml — Middle and/or lower Pliocene marine

Miocene
- Mc — Undivided Miocene nonmarine
- Muc — Upper Miocene nonmarine
- Mu — Upper Miocene marine
- Mmc — Middle Miocene nonmarine
- Mm — Middle Miocene marine
- Ml — Lower Miocene marine

Oligocene
- Φc — Oligocene nonmarine
- Φ — Oligocene marine

Eocene
- Ec — Eocene nonmarine
- E — Eocene marine

Paleocene
- Epc — Paleocene nonmarine
- Ep — Paleocene marine

Undivided
- QTc — Cenozoic nonmarine
- Tc — Tertiary nonmarine
- Tl — Tertiary lake deposits
- Tg — Tertiary auriferous gravels

MESOZOIC

CRETACEOUS
- K — Undivided Cretaceous marine
- Ku — Upper Cretaceous marine
- Kl — Lower Cretaceous marine

JURASSIC
- Jk — Knoxville formation
- Ju — Upper Jurassic marine
- Jml — Middle and/or Lower Jurassic marine
- KJf — Franciscan group

TRIASSIC
- Ћ — Triassic marine

UNDIVIDED
- m, ls — Pre-Cretaceous metamorphic rocks (ls = limestone)
- ms — Pre-Cretaceous metasedimentary rocks
- P, ls — Paleozoic marine (ls = limestone)

PALEOZOIC

PERMIAN
- Pm — Permian marine

CARBONIFEROUS
- C — Undivided Carboniferous marine
- CP — Pennsylvanian marine
- CM — Mississippian marine

DEVONIAN
- D — Devonian marine

SILURIAN
- S — Silurian marine

ORDOVICIAN
- O — Ordovician marine

CAMBRIAN
- Є — Cambrian marine
- Є? — Cambrian – Precambrian marine

PRECAMBRIAN
- pЄ — Undivided Precambrian metamorphic rocks, pЄg = gneiss, pЄs = schist
- lpЄ — Later Precambrian sedimentary and metamorphic rocks
- epЄ — Earlier Precambrian metamorphic rocks

IGNEOUS AND META-IGNEOUS ROCKS

- Qrv — Recent volcanic: Qrv^r —rhyolite; Qrv^a —andesite; Qrv^b —basalt; Qrv^p —pyroclastic rocks
- Qpv — Pleistocene volcanic: Qpv^r —rhyolite; Qpv^a —andesite; Qpv^b —basalt; Qpv^p —pyroclastic rocks
- Quaternary and Pliocene cinder cones
- Pv — Pliocene volcanic: Pv^r —rhyolite; Pv^a —andesite; Pv^b —basalt; Pv^p —pyroclastic rocks
- Mv — Miocene volcanic: Mv^r —rhyolite; Mv^a —andesite; Mv^b —basalt; Mv^p —pyroclastic rocks
- Φv — Oligocene volcanic rocks
- Ev — Eocene volcanic rocks
- QTv — Cenozoic volcanic: QTv^r —rhyolite; QTv^a —andesite; QTv^b —basalt; QTv^p —pyroclastic rocks
- Ti — Tertiary intrusive rocks
- Tv — Tertiary volcanic: Tv^r —rhyolite; Tv^a —andesite; Tv^b —basalt; Tv^p —pyroclastic rocks
- KJfv — Franciscan volcanic and metavolcanic rocks
- gr — Mesozoic granitic rocks
- bi — Mesozoic basic intrusive rocks
- ub — Mesozoic ultrabasic intrusive rocks
- JЋv — Jura-Trias metavolcanic rocks
- mv — Pre-Cretaceous metavolcanic rocks
- gr-m — Pre-Cenozoic granitic and metamorphic rocks
- Pv — Paleozoic metavolcanic rocks
- Pmv — Permian metavolcanic rocks
- Cv — Carboniferous metavolcanic rocks
- Dv — Devonian metavolcanic rocks
- pDv — Undivided pre-Devonian metavolcanic rocks
- pЄgr — Undivided Precambrian granitic rocks

HEAVY BORDER ON BOX INDICATES UNIT THAT APPEARS ON THIS SHEET

TOPOGRAPHIC BASE MAP

Prepared by the Army Map Service (GUSX), Corps of Engineers, U. S. Army Washington, D. C. Compiled in 1955 from: United States Quadrangles, 1:24,000 and 1:31,680, USGS, 1922-50; California, 1:25,000, Army Map Service, 1948-53; California, 1:50,000, Army Map Service, 1947-53; United States Quadrangles, 1:62,500, USGS and CE, 1940-46; United States Quadrangle, 1:125,000, USGS, Sheet Panoche, 1913; USC&GS Charts 5302, 5402, 1941. Planimetric detail revised by photo-planimetric methods. Control by USGS and CE. Map field checked, 1956.

Land net prepared by U.S. Geological Survey, 1958

Submarine contours adapted from Shepard and Emery Special Paper No.31, Geol. Soc. America

SUBMARINE CONTOUR INTERVAL 300 FEET

Limit of danger; Reef
Rocks: Awash; Sunken
Foreshore flat
Intermittent or dry stream
Marsh or swamp

LOCATION MAP FOR SANTA CRUZ SHEET

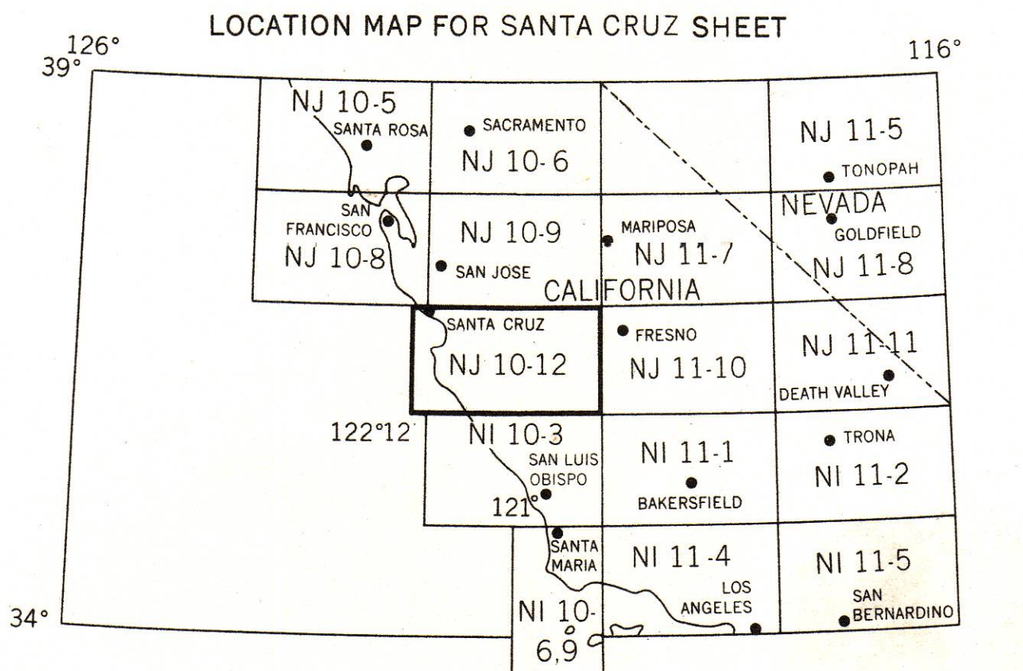

Scale 1:250,000

5 0 5 10 15 20 Statute Miles

5 0 5 10 15 20 25 30 Kilometers

CONTOUR INTERVAL 200 FEET
WITH SUPPLEMENTARY CONTOURS AT 100 FOOT INTERVALS

GEOLOGIC MAP OF CALIFORNIA

OLAF P. JENKINS EDITION

SANTA CRUZ SHEET

COMPILATION BY CHARLES W. JENNINGS, AND RUDOLPH G. STRAND 1958

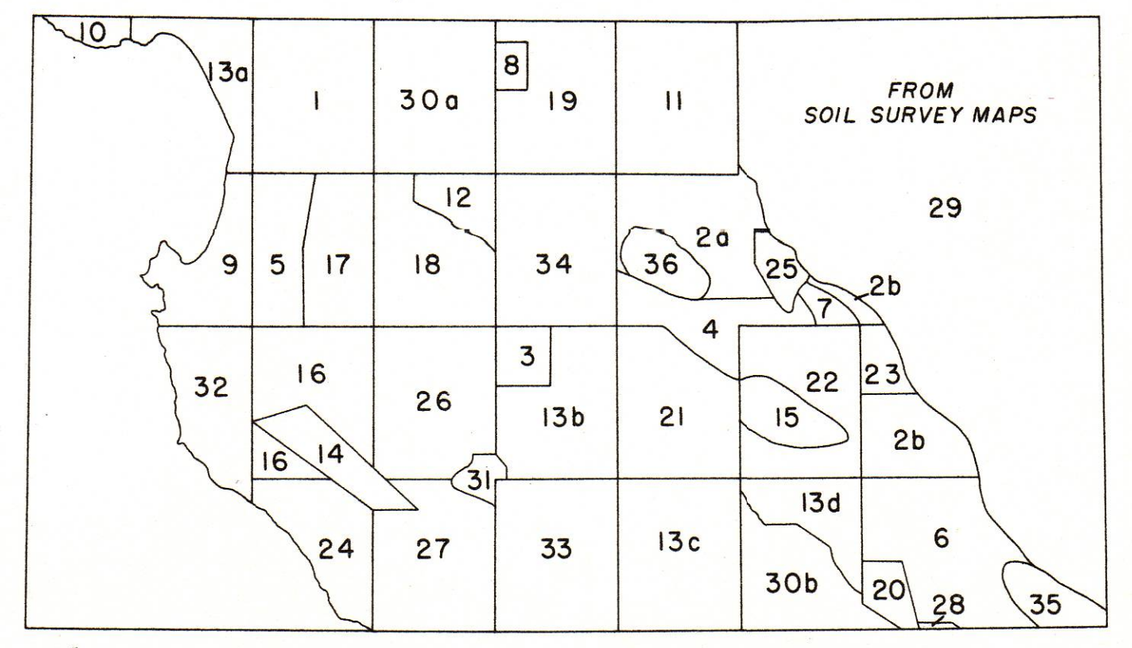

INDEX TO GEOLOGIC MAPPING

(COMPLETE INDEX ON EXPLANATORY DATA SHEET)

*1. Allen, John E., 1946.
*2a. Anderson, R., and Pack, R.W., 1915.
2b. Anderson, R., and Pack, R.W., 1915.
3. Andrews, P., 1936.
4. Anonymous.
5. Anonymous.
*6. Arnold, R., and Anderson, R., 1910.
7. Atwill, E.R., 1935.
8. Bailey, E.H., and Myers, W.B., 1942.
9. Bowen, O.E., unpublished.
Beal, C.H., unpublished.
*10. Branner, J.C., Newsom, J.F. and Arnold, R., 1909.
11. Briggs, L.I., Jr., 1953.
*12. Dempster, R.E., unpublished.
13a. Dibblee, Thomas W., Jr., unpublished.
13b. Dibblee, Thomas W., Jr., unpublished.
13c. Dibblee, Thomas W., Jr., unpublished.
13d. Dibblee, Thomas W., Jr., unpublished.
14. Dickinson, W.R., unpublished.
15. Eckel, E.B., and Myers, W.B., 1946.
16. Fiedler, W.M., 1944.
17. Herold, C.L., unpublished.
18. Jennings, C.W., and Strand, R.G., unpublished.
19. Leith, C.J., 1949.
20. McLaughlin, D.H., Jr., unpublished.
21. Mielenz, R.C., and Jennings, C.W., unpublished.
*22. Payne, M.B., unpublished.
23. Pratt, W.L., unpublished.
24. Reiche, P.C., 1937.
25. Schoellhamer, J.E., and Kinney, D.M., 1953.
*26. Schombel, L.F., 1943.
27. Stanford Geological Survey, unpublished.
28. Stewart, R., 1946.
29. Strand, R.G., unpublished.
*30a. Taliaferro, N.L., 1948.
*30b. Taliaferro, N.L., et al., unpublished.
Stanford Geological Survey, unpublished.
31. Thorup, R.R., and Kleinpell, R.M., 1952.
32. Trask, P.D., 1926.
33. Weidman, R.M., unpublished.
34. Wilson, I.F., 1943.
35. Woodring, W.P., Stewart, R., and Richards, R.W., 1940.
*36. Yates, R.G., and Hilpert, L.S., 1945.

*Modified by T.W. Dibblee, Jr.

WILLIAMS & HEINTZ LITHOGRAPH CORPORATION, WASHINGTON, D.C.

TOPOGRAPHIC QUADRANGLES

WITHIN THE SANTA CRUZ SHEET

AVAILABLE FROM THE U.S. GEOLOGICAL SURVEY

1958

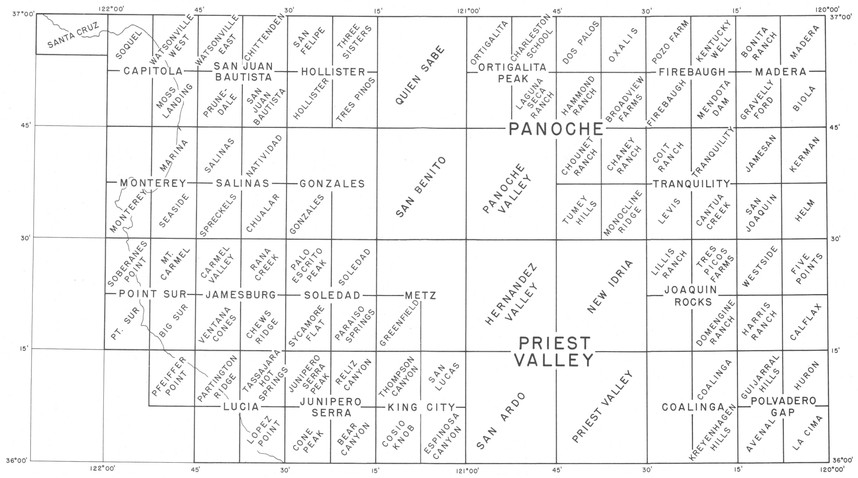

View northward along the coast from Point Sur in the foreground to Monterey Bay in the distance. Dune sand and a marine terrace connect altered Franciscan volcanic rocks of Point Sur with the adjacent mainland composed predominantly of Franciscan sandstone and shale. Santa Lucia quartz diorite and Sur series metamorphic rocks comprise the dissected terrain in the middleground. *Photo by Clyde Sunderland.*

△96784 5-59 6M

DIVISION OF MINES
Ian Campbell, Chief

STATE OF CALIFORNIA
Edmund G. Brown, Governor

DEPARTMENT OF NATURAL RESOURCES
DeWitt Nelson, Director

EXPLANATORY DATA

SANTA CRUZ SHEET

GEOLOGIC MAP OF CALIFORNIA

OLAF P. JENKINS EDITION

Compiled by Charles W. Jennings and Rudolph G. Strand, 1958

INDEX TO GEOLOGIC MAPPING

USED IN COMPILATION OF THE SANTA CRUZ SHEET

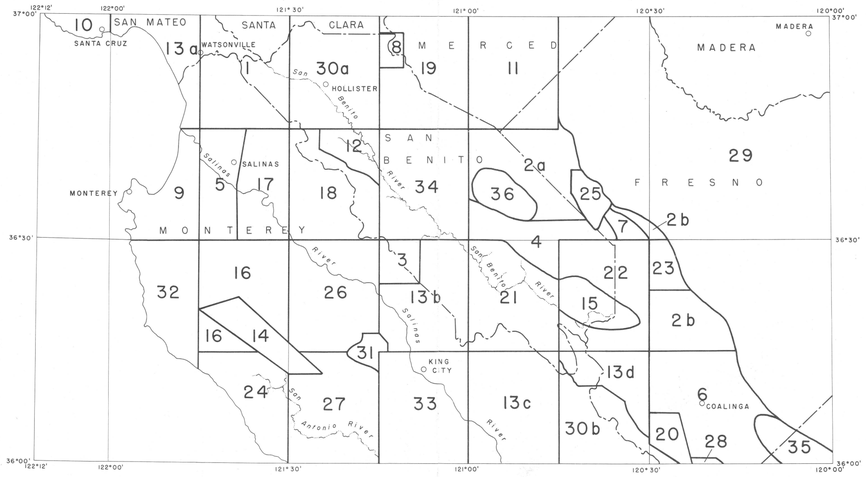

*1. Allen, John E., 1946, Geology of the San Juan Bautista quadrangle, California, California Div. Mines Bull. 133, 112 pp., Pl. 1: Geologic map of the San Juan Bautista quadrangle, California, scale 1: 62,500.

*2a. Anderson, R., and Pack, R. W., 1915, Geology and oil resources of the west border of the San Joaquin Valley north of Coalinga, California: U. S. Geol. Survey Bull. 603, 220 pp., Pl. 1: Geologic map of the western border of San Joaquin Valley, California between the Coalinga oil field and Livermore Pass, scale 1: 125,000. (Glaucophane Ridge area modified by John T. Alfors, Geologic map of a portion of Panoche Valley quadrangle, California, scale approx. 8 inches = 1 mile, University of California, Berkeley, unpublished Ph.D. thesis in progress).

2b. Anderson, R., and Pack, R. W., 1915, Geology and oil resources of the west border of the San Joaquin Valley north of Coalinga, California: U. S. Geol. Survey Bull. 603, 220 pp., Pl. 1: Geologic map of the western border of San Joaquin Valley, California between the Coalinga oil field and Livermore Pass, scale 1: 125,000. (Modified in part by Standard Oil Co. of Calif.)

3. Andrews, P., 1936, Geology of the Pinnacles National Monument: Univ. California, Dept. Geol. Sci., Bull., vol. 24, no. 1, pp. 1-38, Map 1: The Pinnacles National Monument, areal geology and sections, scale approx. 2 inches = 1 mile.

4. Anonymous, Vallecitos area, scale 2½ inches = 1 mile, unpublished.

5. Anonymous, Santa Cruz area areal geology from Half-moon Bay to Carmel and San Andreas fault to coast, scale 1 inch = 1 mile, unpublished.

*6. Arnold, R., and Anderson, R., 1910, Geology and oil resources of the Coalinga district, California: U. S. Geol. Survey Bull. 398, 354 pp., Pl. 1: Geologic and structural map of the Coalinga district, California, scale 1: 125,000 (Modified in part by Standard Oil Co. of Calif.).

7. Atwill, E. R., 1935, Oligocene Tumey formation of California: Am. Assoc. Petroleum Geologists Bull., vol. 19, no. 8, pp. 1192-1204, Fig. 2: Map showing surface geology of area between Tumey Gulch on northwest and Cantua Creek on southeast, scale approx. ½ inch = 1 mile.

8. Bailey, E. H., and Myers, W. B., 1942, Quicksilver and antimony deposits of the Stayton district, California: U. S. Geol. Survey Bull. 931-Q, pp. 405-434, Pl. 64: Geologic map and sections of the Stayton mining district, California, scale 1: 12,000.

9. Bowen, O. E., Geologic map of the Monterey quadrangle, California, scale 1: 24,000, California Div. Mines, unpublished work in progress (1958). Also: Beal, C. H., The Geology of the Monterey quadrangle, scale 1: 62,500, Stanford University, unpublished M. A. thesis, 1915; Anonymous, Santa Cruz area areal geology from Half-moon Bay to Carmel and San Andreas fault to coast, scale 1 inch = 1 mile, unpublished.

*10. Branner, J. C., Newsom, J. F., and Arnold, R., 1909, Description of the Santa Cruz quadrangle, California: U. S. Geol. Survey Geol. Atlas of the U. S., Santa Cruz folio no. 163, 11 pp., Pl. 2: Areal geology, scale 1: 125,000.

11. Briggs, L. I., Jr., 1953, Geology of the Ortigalita Peak quadrangle, California: California Div. Mines Bull. 167, 61 pp., Pl. 1: Geologic map of the Ortigalita Peak quadrangle, California, scale 1: 62,500. (Great Valley units compiled by R. G. Strand, California Div. Mines, unpublished, 1958, from U. S. Soil Survey mapping.)

*12. Dempster, R. E., Geology of the northeastern part of the Gonzales quadrangle, California, scale 1: 62,500, University of California, Berkeley, unpublished M.A. thesis, 1949.

13a. Dibblee, Thomas W., Jr., Geologic map of the Capitola quadrangle, scale 1: 62,500, unpublished.

13b. Dibblee, Thomas W., Jr., Geologic map of part of the Metz quadrangle, scale 1: 62,500, unpublished.

13c. Dibblee, Thomas W., Jr., Geologic map of the San Ardo quadrangle, scale 1: 62,500, unpublished.

13d. Dibblee, Thomas W., Jr., Geologic map of the northeast part of the Priest Valley quadrangle, scale 1: 62,500, unpublished.

14. Dickinson, W. R., Tertiary stratigraphy and structure west of the Arroyo Seco, Monterey County, scale approx. 1: 24,000, Stanford University, unpublished M.S. thesis, 1956.

15. Eckel, E. B., and Myers, W. B., 1946, Quicksilver deposits of the New Idria district, San Benito and Fresno Counties, California: California Div. Mines Rept. 42, pp. 81-124, Pl. 8: Geologic map and sections of the New Idria district, San Benito and Fresno counties, California, scale approx. 1¼ inches = 1 mile.

16. Fiedler, W. M., 1944, Geology of the Jamesburg quadrangle, Monterey County, California: California Div. Mines Rept. 40, pp. 177-250, Pl. 9: Geologic map of the Jamesburg quadrangle, Monterey County, California, scale 1: 62,500.

17. Herold, C. L., Preliminary report on the geology of the Salinas quadrangle, California, scale approx. 1: 71,000, University of California, Berkeley, unpublished M.S. thesis, 1935. (Terraces modified by other mapping; see item 5).

18. Jennings, C. W., and Strand, R. G., Geologic reconnaissance map of part of Gonzales quadrangle, California, scale 1: 62,500, California Div. Mines, unpublished (1958). (Qc units adapted from unpublished mapping by T. W. Dibblee).

19. Leith, C. J., 1949, Geology of the Quien Sabe quadrangle, California: California Div. Mines Bull. 147, pp. 7-35, Pl. 1: Geologic map of the Quien Sabe quadrangle, California, scale 1: 62,500.

20. McLaughlin, D. H., Jr., Geology of the Warthan Canyon—upper Jacalitos Creek district, Fresno County, California, scale 1: 20,000, University of California, Berkeley, unpublished M.A. thesis, 1953.

21. Mielenz, R. C., and Jennings, C. W., Geology of the Hernandez Valley quadrangle, California, scale 1: 62,500, California Div. Mines, unpublished work in progress (1958).

Mielenz, R. C. The geology of the southwestern part of San Benito County, California, scale 1: 62,500, University of California, Berkeley, unpublished Ph.D. thesis, 1939.

*22. Payne, M. B., Geology of the New Idria quadrangle, California, scale 1: 62,500, California Div. Mines, unpublished work in progress (1958). (Modified in part by other mapping; see item 4).

23. Pratt, W. L., Geology of the northwest quarter of the Joaquin Rocks quadrangle, scale 1: 62,500, University of California, Berkeley, unpublished, M.A. thesis, 1949.

24. Reiche, P. C., 1937, Geology of the Lucia quadrangle, California: Univ. California, Dept. Geol. Sci., Bull., vol. 24, no. 7, pp. 115-168, Map: Geologic map of the Lucia quadrangle, scale 1: 62,500.

25. Schoellhamer, J. E., and Kinney, D. M., 1953, Geology of portions of Tumey and Panoche Hills, Fresno County, California: U. S. Geol. Survey Oil and Gas Inv. Map OM 128, scale approx. 1: 24,000.

*26. Schombel, L. F., 1943, Soledad quadrangle: California Div. Mines Bull. 118, pp. 467-470, Fig. 194: Geologic map Soledad quadrangle, scale approx. 1: 125,000.

27. Stanford Geological Survey, (R. R. Compton in charge), Geologic map of Junipero Serra quadrangle, California, scale 1: 62,500, Stanford University, unpublished, 1957.

28. Stewart, R., 1946, Geology of Reef Ridge, Coalinga district, California: U. S. Geol. Survey Prof. Paper 205-C, pp. 81-115, Pl. 9: Geologic map and sections of Reef Ridge and parts of adjoining regions, Coalinga district, California, scale 1: 31,680.

29. Strand, R. G., Quaternary geology of the San Joaquin Valley, California Div. Mines, unpublished, (1958), compiled from: U. S. Dept. Agriculture Soil Surveys, and Green, J. H., and Cochran, W. A., 1958, West border of San Joaquin Valley from Los Banos to Kettleman City: U. S. Geol. Survey, Ground Water Branch, open file report.

*30a. Taliaferro, N. L., 1948, Geologic map of the Hollister quadrangle, California: California Div. Mines Bull. 143, Pl. 1 (no text), scale 1: 62,500.

*30b. Taliaferro, N. L., and the University of California summer field classes, Geologic map of part of the Priest Valley (30 minute) quadrangle, scale, 1: 125,000, University of California, Berkeley, unpublished.

Stanford Geological Survey, (R. L. Rose in charge), Geologic map of the Priest Valley area, Fresno and Monterey Counties, California, scale 1: 24,000, Stanford University, unpublished maps, 1956 and 1957.

31. Thorup, R. R., and Kleinpell, R. M., 1952, S.E.P.M. field trip, May 10, 1952: Society of Economic Palentologists and Mineralogists (mimeo.), Geologic map of Reliz Canyon area, scale 1: 62,500.

32. Trask, P. D., 1926, Geology of Point Sur quadrangle, California: Univ. California, Dept. Geol. Sci., Bull., vol. 16, no. 6, pp. 119-186, Pl. 6: Geologic map of Point Sur quadrangle, scale 1: 62,500. (Northeast part of quadrangle modified by anonymous mapping; see item 5).

33. Weidman, R. M., Geology of the King City quadrangle, California, scale 1: 24,000, University of California, Berkeley, unpublished Ph.D. thesis, 1958.

34. Wilson, I. F., 1943, Geology of the San Benito quadrangle, California: California Div. Mines Rept. 39, pp. 183-270, Pl. 3: Geologic map of the San Benito quadrangle, California, scale 1: 62,500.

35. Woodring, W. P., Stewart, R., and Richards, R. W., 1940, Geology of the Kettleman Hills oil field, California: U. S. Geol. Survey Prof. Paper 195, 170 pp., Pl. 3: Geologic map of the Kettleman Hills, California and generalized stratigraphic sections of exposed formations by W. P. Woodring and R. Stewart assisted by J. C. Miller and G. F. Taylor, scale 1: 31,680.

*36. Yates, R. G., and Hilpert, L. S., 1945, Quicksilver deposits of central San Benito and northwestern Fresno counties, California: California Div. Mines Rept. 41, pp. 11-35, Pl. 1: Geologic map of west end of Panoche Valley, San Benito County, California, scale approx. 2 inches = 1 mile.

* Modified by Thomas W. Dibblee, Jr. from unpublished mapping.

For a complete list of published geologic maps of this area see Division of Mines Special Report 52.

STRATIGRAPHIC NOMENCLATURE—SANTA CRUZ SHEET

LEGEND SANTA CRUZ SHEET			DATA FROM SELECTED PUBLISHED SOURCES USED TO COMPILE THE SANTA CRUZ SHEET Numbers Refer to Index on Reverse Side of Sheet											
AGE	STATE MAP SYMBOL	STATE MAP UNIT	Allen 1	Andrews 3	Briggs 11	Fiedler 16	Leith 19	Reiche 24	Schoellhamer and Kinney 25	Taliaferro 30a	Thorup and Kleinpell 31	Trask 32	Wilson 34	Woodring, Stewart and Richards 35
CENOZOIC – QUATERNARY – Recent	Qs	**RECENT SAND DUNES** (Dune and beach sand)										Dune and beach sand		
CENOZOIC – QUATERNARY – Recent	Qal	**RECENT ALLUVIUM** (Alluvium, stream gravel)	Alluvium	Alluvium, sand and gravel	Alluvium	Stream alluvium and terraces	Alluvium	Stream alluvium	Younger alluvium and older alluvium	Alluvium		Fluviatile and alluvial deposits, river gravels	Alluvium	
CENOZOIC – QUATERNARY – Recent	Qsc	**RECENT RIVER AND MAJOR STREAM CHANNEL DEPOSITS IN THE GREAT VALLEY** (River channel and major stream sediments, including adjacent natural levees: Columbia and Temple soil series)												
CENOZOIC – QUATERNARY – Recent	Qf	**RECENT ALLUVIAL FAN DEPOSITS IN THE GREAT VALLEY** (Sediments deposited from streams emerging from highlands surrounding the Great Valley: Dinuba, Grangeville, Hanford, Oxalis, Panhill, Panoche, and Sorrento soil series)												
CENOZOIC – QUATERNARY – Recent	Qb	**RECENT BASIN DEPOSITS IN THE GREAT VALLEY** (Sediments deposited during flood stages of major streams in the area between natural stream levees and fans: Fresno, Lethent, Levis, Lewis, Merced and Traver soil series)												
CENOZOIC – QUATERNARY – Pleistocene	Qt	**RIVER AND STREAM TERRACE DEPOSITS** (Terrace gravels, terrace gravels and fan deposits undifferentiated)	Terrace gravels and fan deposits	Terrace gravels	Terraces		Terraces		Terrace deposits	Terraces			Terraces	
CENOZOIC – QUATERNARY – Pleistocene	Qm	**PLEISTOCENE MARINE DEPOSITS AND MARINE TERRACE DEPOSITS** (Marine terrace deposits)						Marine terrace deposits				Alluvium (deposited on wave-cut terraces)		
CENOZOIC – QUATERNARY – Pleistocene	Qc	**PLEISTOCENE NONMARINE SEDIMENTARY DEPOSITS** (Aromas red sands, Dos Picachos gravels, Peckham fm., older alluvium, older fan deposits in the Great Valley having characteristic mature soil profile)	Aromas red sands				Peckham fm.			Dos Picachos gravels				Older alluvium (includes some eolian deposits)
CENOZOIC – QUATERNARY – Pliocene	QP	**PLIOCENE-PLEISTOCENE NONMARINE SEDIMENTARY DEPOSITS** (Paso Robles fm. [includes locally marine Etchegoin —see footnote 1], San Benito gravels, Tulare fm.)			Tulare fm.				Tulare(?) fm.	San Benito gravels	Paso Robles fm.		San Benito gravels	Tulare fm.
CENOZOIC – QUATERNARY – Pliocene	Pc	**UNDIVIDED PLIOCENE NONMARINE SEDIMENTARY ROCKS** (Oro Loma fm.; nonmarine units mapped as Etchegoin and Jacalitos fms.; unnamed Pliocene beds)			Oro Loma fm.				Etchegoin and Jacalitos fms. (nonmarine)			Pliocene conglomerate (in part marine)		
CENOZOIC – QUATERNARY – Pliocene	Pu	**UPPER PLIOCENE MARINE SEDIMENTARY ROCKS** (Merced fm., San Joaquin fm. [in part nonmarine])												San Joaquin fm.
CENOZOIC – QUATERNARY – Pliocene	Pml	**MIDDLE AND LOWER PLIOCENE MARINE SEDIMENTARY ROCKS** (Etchegoin fm.,[1] Etchegoin-Jacalitos fms. undifferentiated [in part nonmarine], Pancho Rico fm. [in part upper Miocene], Purisima group)	Purisima group (in part nonmarine; upper and middle Pliocene age)							Purisima fm.[2]	Poncho Rico fm.		Etchegoin group (upper Pliocene in part)	Etchegoin fm.
CENOZOIC – QUATERNARY – Pliocene	Pmlc	**MIDDLE AND LOWER PLIOCENE NONMARINE SEDIMENTARY ROCKS** (Basal red beds of Etchegoin group)											Basal red beds of Etchegoin group	
CENOZOIC – TERTIARY – Miocene	Muc	**UPPER MIOCENE NONMARINE SEDIMENTARY ROCKS** (San Pablo fm. nonmarine facies)			San Pablo fm. (mostly nonmarine)									
CENOZOIC – TERTIARY – Miocene	Mu	**UPPER MIOCENE MARINE SEDIMENTARY ROCKS** (McLure shale, Reef Ridge shale, San Pablo sandstone, Santa Margarita fm.)				San Pablo sandstone					"Santa Margarita" (in part lower Pliocene)	San Pablo sandstone	Santa Margarita fm.	
CENOZOIC – TERTIARY – Miocene	Mmc	**MIDDLE MIOCENE NONMARINE SEDIMENTARY ROCKS** ("Monterey" group nonmarine arkose, "Temblor" arkosic sandstone)		Temblor (fanglomerate, arkosic gravel, and diatomaceous shale)								Temblor sandstone (continental arkosic red and gray sandstone)	Monterey group (nonmarine arkose)	
CENOZOIC – TERTIARY – Miocene	Mm	**MIDDLE MIOCENE MARINE SEDIMENTARY ROCKS** (Monterey fm. [in part upper Miocene])	Monterey shale and sandstone (in part upper Miocene)			Monterey fm. (in part upper Miocene)					Monterey shale (in part upper Miocene)	Monterey fm.	Monterey group (upper Miocene?)	
CENOZOIC – TERTIARY – Miocene	Ml	**LOWER MIOCENE MARINE SEDIMENTARY ROCKS** (Sandholdt shale, Temblor fm. [middle Miocene in part, including Big Blue nonmarine member], Vaqueros sandstone; unnamed lower Miocene unit)	Vaqueros group			Vaqueros-Temblor sandstone	Vaqueros fm.		Temblor fm. (middle Miocene)	Vaqueros fm.; unnamed middle or lower Miocene sandstone, shale and conglomerate	Sandholdt shale (in part middle Miocene), Vaqueros sandstone		Temblor group (middle Miocene)	
CENOZOIC – TERTIARY – Miocene	Mv, Mv^r, Mv^a, Mv^b, Mv^p	**MIOCENE VOLCANIC ROCKS: UNDIFFERENTIATED—Mv; RHYOLITIC—Mv^r; ANDESITIC—Mv^a; BASALTIC—Mv^b; PYROCLASTIC—Mv^p** (Quien Sabe volcanic rocks—Mv; rhyolite and obsidian—Mv^r; Pinnacles fm., vent tuff—Mv^p)	Volcanic group (andesite porphyry, agglomerate, basalt, and some arkosic sandstone)—Mv	Pinnacles fm. (rhyolitic tuff and breccia), vent tuff—Mv^p; rhyolite (obsidian, flows and dikes)—Mv^r		Andesite flows	Quien Sabe volcanics (andesite, basalt flows and agglomerates)—Mv			Quien Sabe volcanic rocks (flows, agglomerate, plugs, dikes and sandstone member)—Mv		Augite andesite flows—Mv^a	Rhyolite—Mv^r; basalt—Mv^b; Pinnacles fm.—Mv^p	
CENOZOIC – TERTIARY – Oligocene	ϕc	**OLIGOCENE NONMARINE SEDIMENTARY ROCKS** (Berry conglomerate)									Berry conglomerate			
CENOZOIC – TERTIARY – Oligocene	ϕ	**OLIGOCENE MARINE SEDIMENTARY ROCKS** (Church Creek beds, San Lorenzo group [probably Eocene to lower Miocene], Tumey fm.)	San Lorenzo group (may include some Vaqueros sandstone)					Church Creek beds[3]	Sandstone member of Kreyenhagen shale (Tumey fm.?)					
CENOZOIC – TERTIARY – Eocene	E	**EOCENE MARINE SEDIMENTARY ROCKS** (Domengine sandstone, Indart sandstone, Junipero sandstone, Kreyenhagen fm., Los Muertos Creek fm., Lucia shale, Tesla fm., The Rocks sandstone, Tres Pinos sandstone, Yokut sandstone)			Kreyenhagen fm., Tesla (?) fm.	Middle Eocene sandstone			Kreyenhagen shale, Domengine sandstone, Yokut sandstone	Tres Pinos sandstone, Los Muertos Creek shale, Indart sandstone	The Rocks sandstone, Lucia shale, Junipero sandstone		Domengine sandstone, Yokut sandstone, Tres Pinos sandstone, Los Muertos Creek fm.	
CENOZOIC – TERTIARY – Paleocene	Ep	**PALEOCENE MARINE SEDIMENTARY ROCKS** (Laguna Seca fm.; Lodo fm. [may be Eocene in part], Martinez fm.; unnamed Paleocene unit in Santa Lucia Mtns.)			Laguna Seca fm.			Martinez fm.	Lodo fm. [Arroyo Hondo shale, Cantua sandstone and Cerros shale members] (Eocene in part)					
CENOZOIC – TERTIARY – Undivided	Ti	**TERTIARY INTRUSIVE ROCKS** (Intrusive andesite, rhyolite and soda syenite)		Andesite intrusives			Intrusive andesite			Rhyolite plugs				
MESOZOIC – CRETACEOUS	Ku	**UPPER CRETACEOUS MARINE SEDIMENTARY ROCKS** (Chico group(?), Moreno fm., Panoche fm., unnamed Upper Cretaceous beds)			Moreno fm., Panoche fm.		Upper Cretaceous sandstone, shale, and conglomerate	Chico	Moreno fm. [Dos Palos shale, Cima sandstone, and Marca shale members]	Unnamed Upper Cretaceous sandstone, shale and conglomerate		Chico group	Moreno shale, Panoche group	
MESOZOIC – CRETACEOUS	Kl	**LOWER CRETACEOUS MARINE SEDIMENTARY ROCKS** (Paskenta fm., Paskenta and Knoxville fms. undifferentiated, Wisenor fm., unnamed Lower Cretaceous beds)			Wisenor fm.					Unnamed Lower Cretaceous shale and sandstones			Paskenta and Knoxville fms. undifferentiated	
MESOZOIC – UNDIVIDED	KJf	**FRANCISCAN GROUP** (Franciscan sandstone, shale, chert and conglomerate; locally small areas of greenstone, limestone, basalt and schist)	Franciscan sandstone, limestone and chert		Franciscan sandstone, shale, chert and schist		Franciscan sandstone, shale, chert, basalt, conglomerate, and schist	Franciscan sandstone, shale and chert		Franciscan sandstone, some chert and basalt		Franciscan sandstone, shale and radiolarian chert		
MESOZOIC – UNDIVIDED	KJfv	**FRANCISCAN VOLCANIC AND METAVOLCANIC ROCKS** (Franciscan greenstone, basalt, agglomerate and diabase)	Franciscan basalt and agglomerates		Franciscan greenstone		Franciscan diabase	Franciscan greenstone				Franciscan greenstone		
MESOZOIC	gr	**MESOZOIC GRANITIC ROCKS** (Santa Lucia quartz diorite, granite, quartz monzonite; minor amounts of gneiss)	Santa Lucia granite (includes Sur series except for the Gabilan limestone)	Santa Lucia quartz diorite, granite and gneiss		Santa Lucia quartz diorite		Santa Lucia fm.: granitic intrusives		Plutonic intrusives (chiefly granodiorite; pre-Franciscan, probably Precambrian)		Santa Lucia quartz diorite, and porphyritic quartz monzonite	Santa Lucia granite	
MESOZOIC	ub	**MESOZOIC ULTRABASIC INTRUSIVE ROCKS** (Serpentine, peridotite, gabbro)	Serpentine		Serpentine, diabase-gabbro	Serpentine	Serpentine	Serpentine		Serpentine		Serpentinized peridotite	Serpentine	
PALEOZOIC	m, ls	**PRE-CRETACEOUS METAMORPHIC ROCKS, UNDIFFERENTIATED, ls = LIMESTONE** (Sur series, minor amounts of granite—m; Gabilan limestone, dolomite—ls)	Gabilan limestone—ls	Gavilan limestone (marble with quartzite and schist)—ls		Sur series (schist, gneiss)—m; marble lenses—ls		Sur series (crystalline schist)—m; marble lenses—ls		Schist and quartzite—m; Gabilan limestone—ls		Sur series (quartzite, marble schist and gneiss)—m: lentils of Gavilan limestone—ls	Gabilan limestone—ls	

NOTES
[1] Etchegoin fm.: mostly middle Pliocene; locally grades upward into overlying nonmarine Paso Robles formation and contains upper Pliocene beds.
[2] Nonmarine facies in upper part of formation has been shown separately as Pc based on other mapping.
[3] Considered Eocene-Oligocene by Reiche (1940); remapped and differentiated by Dickinson (1956).