CONTACT INFORMATION
Mining Records Curator
Arizona Geological Survey
3550 N. Central Ave, 2nd floor
Phoenix, AZ, 85012
602-771-1601
http://www.azgs.az.gov
inquiries@azgs.az.gov

The following file is part of the Grover Heinrichs Mining Collection

ACCESS STATEMENT

These digitized collections are accessible for purposes of education and research. We have indicated what we know about copyright and rights of privacy, publicity, or trademark. Due to the nature of archival collections, we are not always able to identify this information. We are eager to hear from any rights owners, so that we may obtain accurate information. Upon request, we will remove material from public view while we address a rights issue.

CONSTRAINTS STATEMENT

The Arizona Geological Survey does not claim to control all rights for all materials in its collection. These rights include, but are not limited to: copyright, privacy rights, and cultural protection rights. The User hereby assumes all responsibility for obtaining any rights to use the material in excess of "fair use."

The Survey makes no intellectual property claims to the products created by individual authors in the manuscript collections, except when the author deeded those rights to the Survey or when those authors were employed by the State of Arizona and created intellectual products as a function of their official duties. The Survey does maintain property rights to the physical and digital representations of the works.

QUALITY STATEMENT

The Arizona Geological Survey is not responsible for the accuracy of the records, information, or opinions that may be contained in the files. The Survey collects, catalogs, and archives data on mineral properties regardless of its views of the veracity or accuracy of those data.

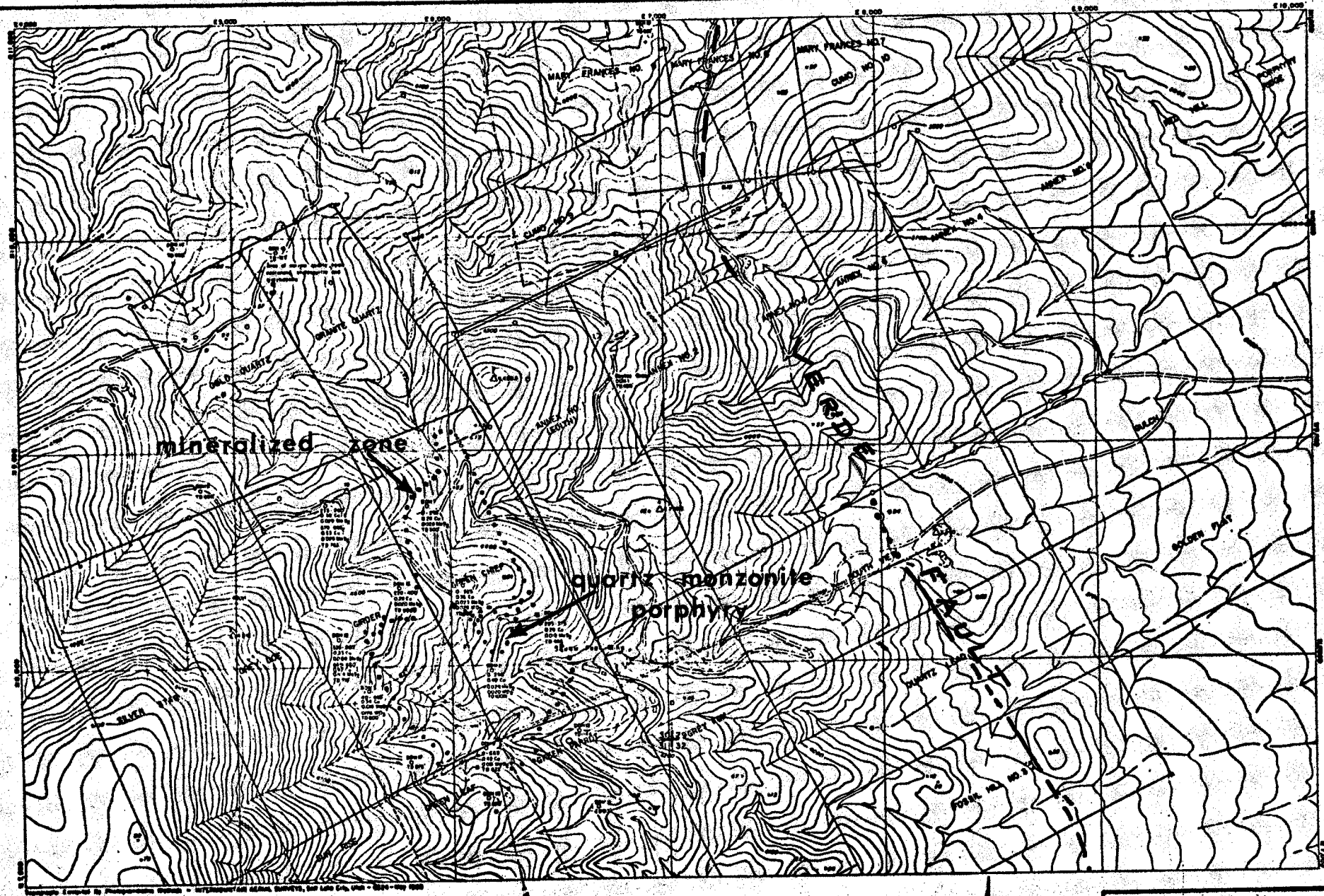

SCALE: 1" = 650' APPROX.

SECTIONS 29,30,31,32; T.13N, R5E

12-73

ESSEX

SQUAW PEAK PROJECT

YAVAPAI COUNTY, ARIZONA

MARY FRANCES NO. 1
MARY FRANCES NO. 2
CLARO NO. 10
CLARO NO. 9
CLARO NO. 8
CLARO NO. 7
CLARO NO. 6
CLARO NO. 5
CLARO NO. 4
CLARO NO. 3
CLARO NO. 2
CLARO NO. 1
ROCK HOUSE
ROCK HOUSE NO. 1
ROCK HOUSE NO. 2
ROCK HOUSE NO. 3
ROCK HOUSE NO. 4
ROCK HOUSE NO. 5
ROCK HOUSE NO. 6
ROCK HOUSE NO. 7
ROCK HOUSE NO. 8
ROCK HOUSE NO. 9
ROCK HOUSE NO. 10
ROCK HOUSE NO.

ESSEX

SQUAW PEAK DISTRICT

YAVAPAI COUNTY, ARIZONA

SHEET 8 OF 9 SHEETS

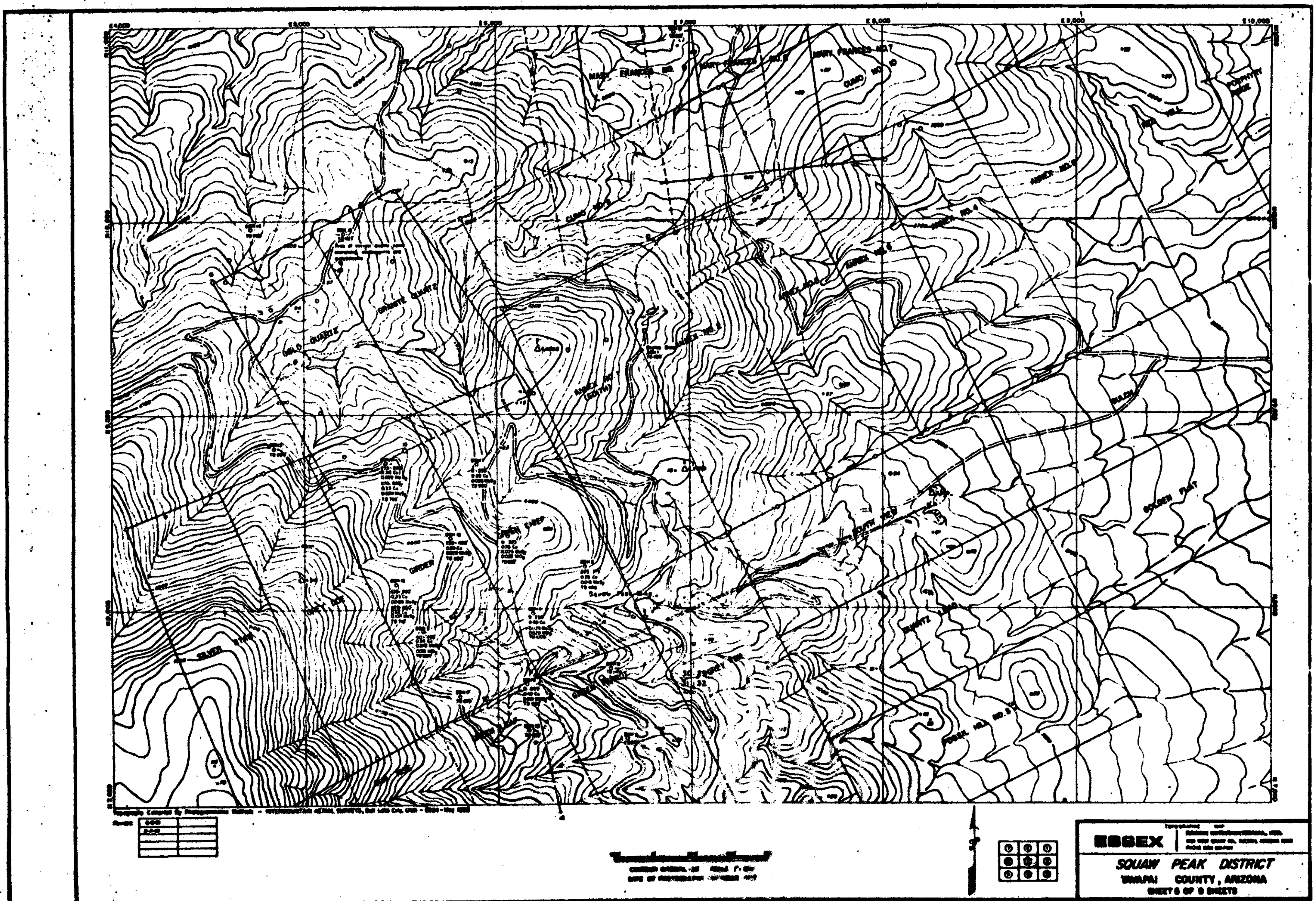
ESSEX
TOPOGRAPHIC MAP
SQUAW PEAK DISTRICT
YAVAPAI COUNTY, ARIZONA
GOLDEN FLAT
GULCH
FOSSIL HILL NO. 3

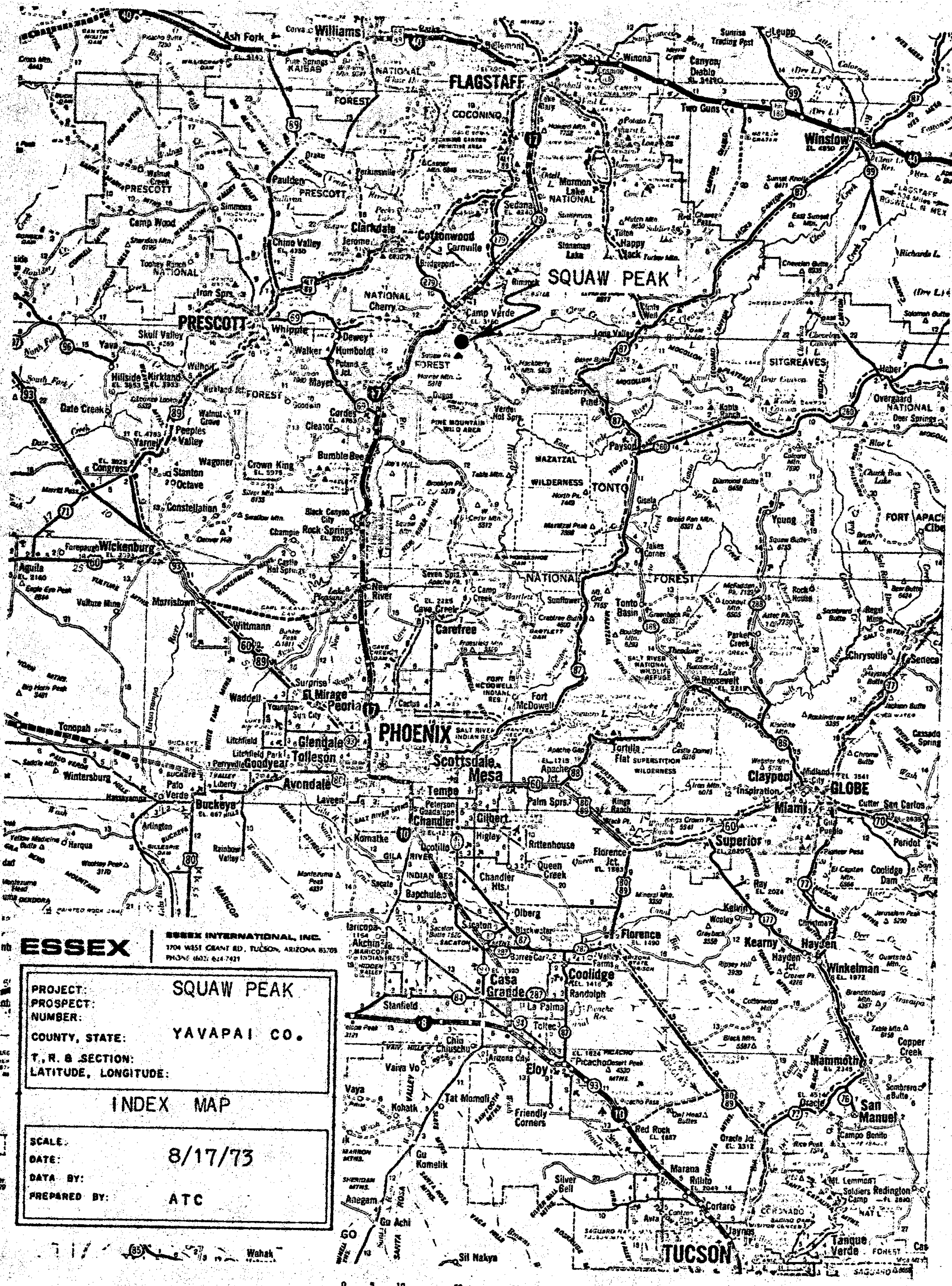

ESSEX

ESSEX INTERNATIONAL, INC.
1704 WEST GRANT RD., TUCSON, ARIZONA 85705
PHONE (602) 624-7421

PROJECT: SQUAW PEAK
PROSPECT:
NUMBER:
COUNTY, STATE: YAVAPAI CO.
T., R. & SECTION:
LATITUDE, LONGITUDE:

INDEX MAP

SCALE:
DATE: 8/17/73
DATA BY:
PREPARED BY: ATC

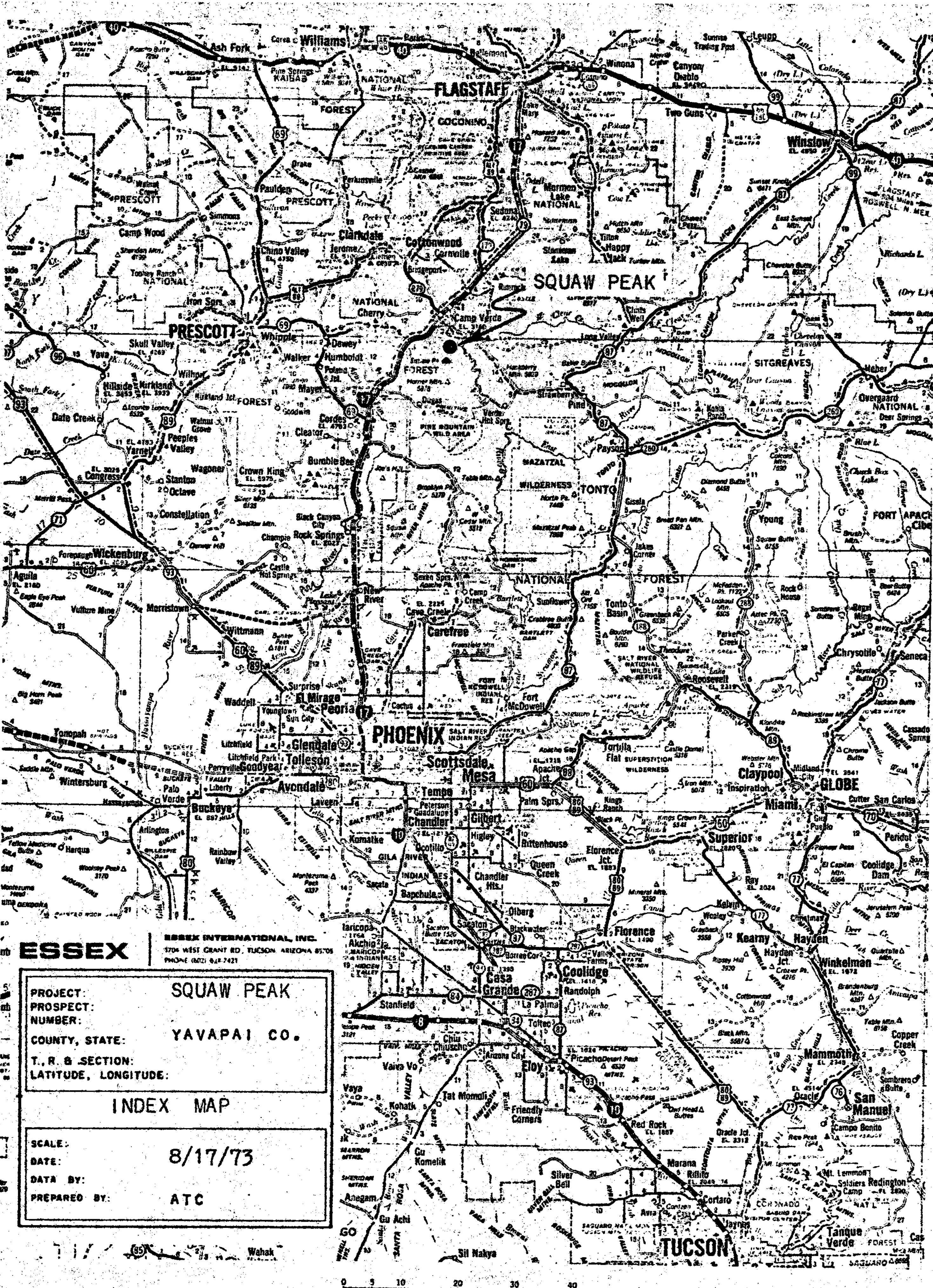

ESSEX

ESSEX INTERNATIONAL, INC.
1704 WEST GRANT RD., TUCSON, ARIZONA 85705
PHONE (602) 622-7421

PROJECT: SQUAW PEAK
PROSPECT:
NUMBER:
COUNTY, STATE: YAVAPAI CO.
T., R. & SECTION:
LATITUDE, LONGITUDE:

INDEX MAP

SCALE:
DATE: 8/17/73
DATA BY:
PREPARED BY: ATC

ESSEX
ESSEX INTERNATIONAL, INC.
2704 WEST GRANT RD. TUCSON, ARIZONA 85705
PHONE (602) 624-7421
PROJECT: SQUAW PEAK
PROSPECT:
NUMBER:
COUNTY, STATE: YAVAPAI CO.
T., R. & SECTION:
LATITUDE, LONGITUDE:
INDEX MAP
SCALE:
DATE: 8/17/73
DATA BY:
PREPARED BY: ATC
SQUAW PEAK
FLAGSTAFF
PRESCOTT
PHOENIX
TUCSON
GLOBE
Winslow
Williams
Ash Fork
Sedona
Camp Verde
Cottonwood
Clarkdale
Payson
Wickenburg
Scottsdale
Mesa
Tempe
Chandler
Glendale
Casa Grande
Coolidge
Florence
Superior
Miami
Eloy
0 5 10 20 30 40
ONE INCH EQUALS APPROXIMATELY 21.4 MILES

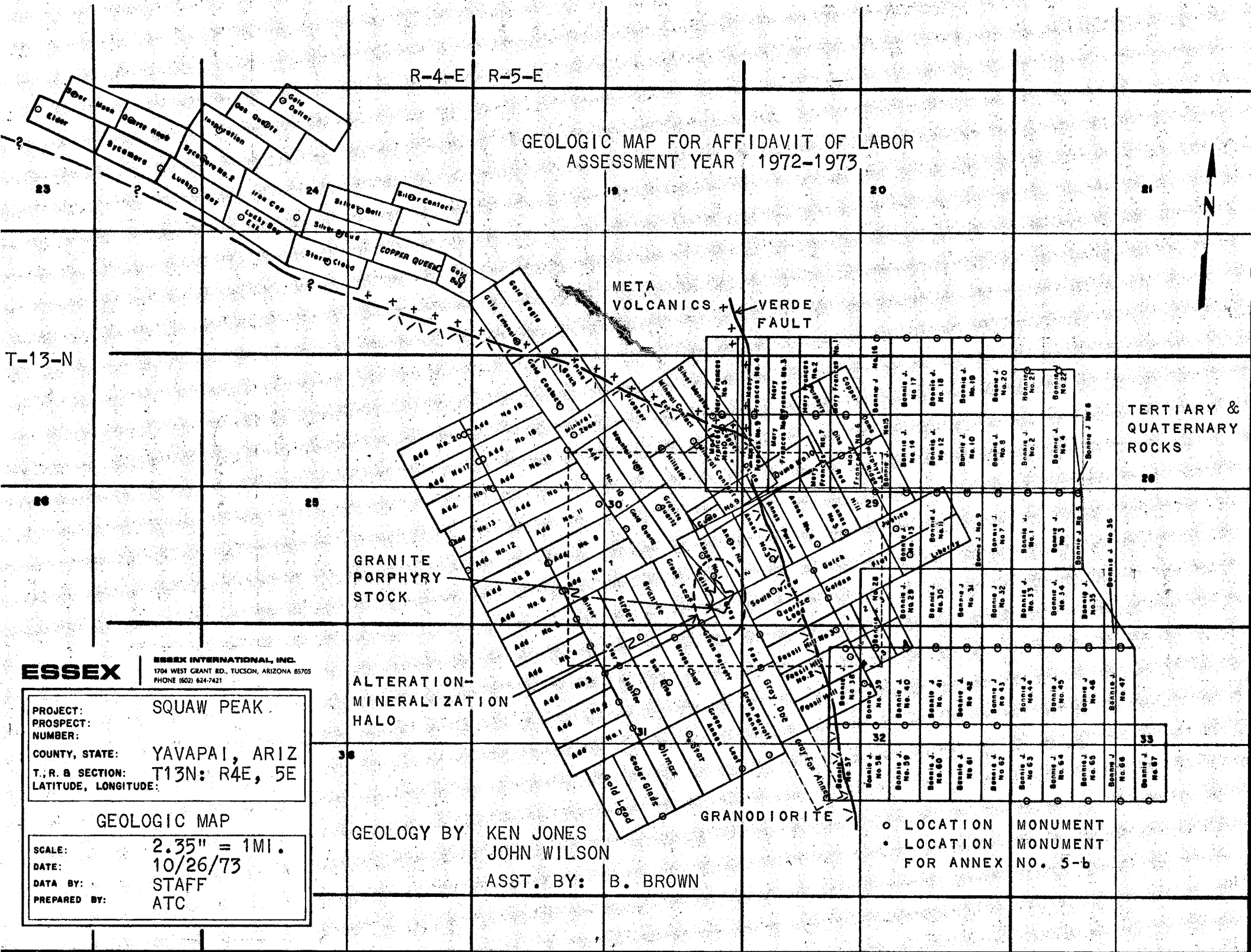
GEOLOGIC MAP FOR AFFIDAVIT OF LABOR
ASSESSMENT YEAR 1972-1973
R-4-E
R-5-E
T-13-N
N
META VOLCANICS
VERDE FAULT
TERTIARY & QUATERNARY ROCKS
GRANITE PORPHYRY STOCK
ALTERATION-MINERALIZATION HALO
GRANODIORITE
COPPER QUEEN
Gold Eagle
Gold Dollar
Gold Ledge
Cedar Glade
Gray Fox Annex
Gray Dog
Fossil Hill
Bonnie J
Mary Frances
Copper Dome
Silver Cloud
Star Cloud
Lucky Boy
Sycamore
Iron Cap
Silver Belle
Silver Contact
Mineral Contact
Granite Quartz
Gold Queen
Silver Queen
Green Parrot
Green Mass Lead
Brass Chief
Sun Rise
Star
Olympic
Jubilee
Gulch
Golden
Liberty
Justice
Mineral Zone
Add
Elder
Blue Moon
Blue Hawk
Inspiration
Gold Dollar
Gold Emmanuel
Gold Contact
Fraser
Silver Monarch
Mineral Contact
Mary Frances No. 5
Mary Frances No. 4
Mary Frances No. 3
Mary Frances No. 2
Mary Frances No. 1
Mary Frances No. 7
Mary Frances No. 6
Mary Frances No. 8
Mary Frances No. 9
Mary Frances No. 10
Annex No. 1
Annex No. 2
Annex No. 3
Annex No. 4
Annex No. 5
Annex Fence
Silver
Star
Gulch
Fossil Hill No. 1
Fossil Hill No. 2
Fossil Hill No. 3
Bonnie J No. 1
Bonnie J No. 2
Bonnie J No. 3
Bonnie J No. 4
Bonnie J No. 5
Bonnie J No. 6
Bonnie J No. 7
Bonnie J No. 8
Bonnie J No. 9
Bonnie J No. 10
Bonnie J No. 11
Bonnie J No. 12
Bonnie J No. 13
Bonnie J No. 14
Bonnie J No. 15
Bonnie J No. 16
Bonnie J No. 17
Bonnie J No. 18
Bonnie J No. 19
Bonnie J No. 20
Bonnie J No. 21
Bonnie J No. 22
Bonnie J No. 23
Bonnie J No. 24
Bonnie J No. 25
Bonnie J No. 26
Bonnie J No. 27
Bonnie J No. 28
Bonnie J No. 29
Bonnie J No. 30
Bonnie J No. 31
Bonnie J No. 32
Bonnie J No. 33
Bonnie J No. 34
Bonnie J No. 35
Bonnie J No. 36
Bonnie J No. 37
Bonnie J No. 38
Bonnie J No. 39
Bonnie J No. 40
Bonnie J No. 41
Bonnie J No. 42
Bonnie J No. 43
Bonnie J No. 44
Bonnie J No. 45
Bonnie J No. 46
Bonnie J No. 47
Bonnie J No. 48
Bonnie J No. 49
Bonnie J No. 50
Bonnie J No. 51
Bonnie J No. 52
Bonnie J No. 53
Bonnie J No. 54
Bonnie J No. 55
Bonnie J No. 56
Bonnie J No. 57
Bonnie J No. 58
Bonnie J No. 59
Bonnie J No. 60
Bonnie J No. 61
Bonnie J No. 62
Bonnie J No. 63
Bonnie J No. 64
Bonnie J No. 65
Bonnie J No. 66
Bonnie J No. 67
23
24
19
20
21
26
25
30
29
28
31
32
33
36
ESSEX
ESSEX INTERNATIONAL, INC.
1704 WEST GRANT RD., TUCSON, ARIZONA 85705
PHONE (602) 624-7421
PROJECT: SQUAW PEAK
PROSPECT:
NUMBER:
COUNTY, STATE: YAVAPAI, ARIZ
T., R. & SECTION: T13N: R4E, 5E
LATITUDE, LONGITUDE:
GEOLOGIC MAP
SCALE: 2.35" = 1MI.
DATE: 10/26/73
DATA BY: STAFF
PREPARED BY: ATC
GEOLOGY BY KEN JONES
JOHN WILSON
ASST. BY: B. BROWN
o LOCATION MONUMENT
• LOCATION MONUMENT
FOR ANNEX NO. 5-b

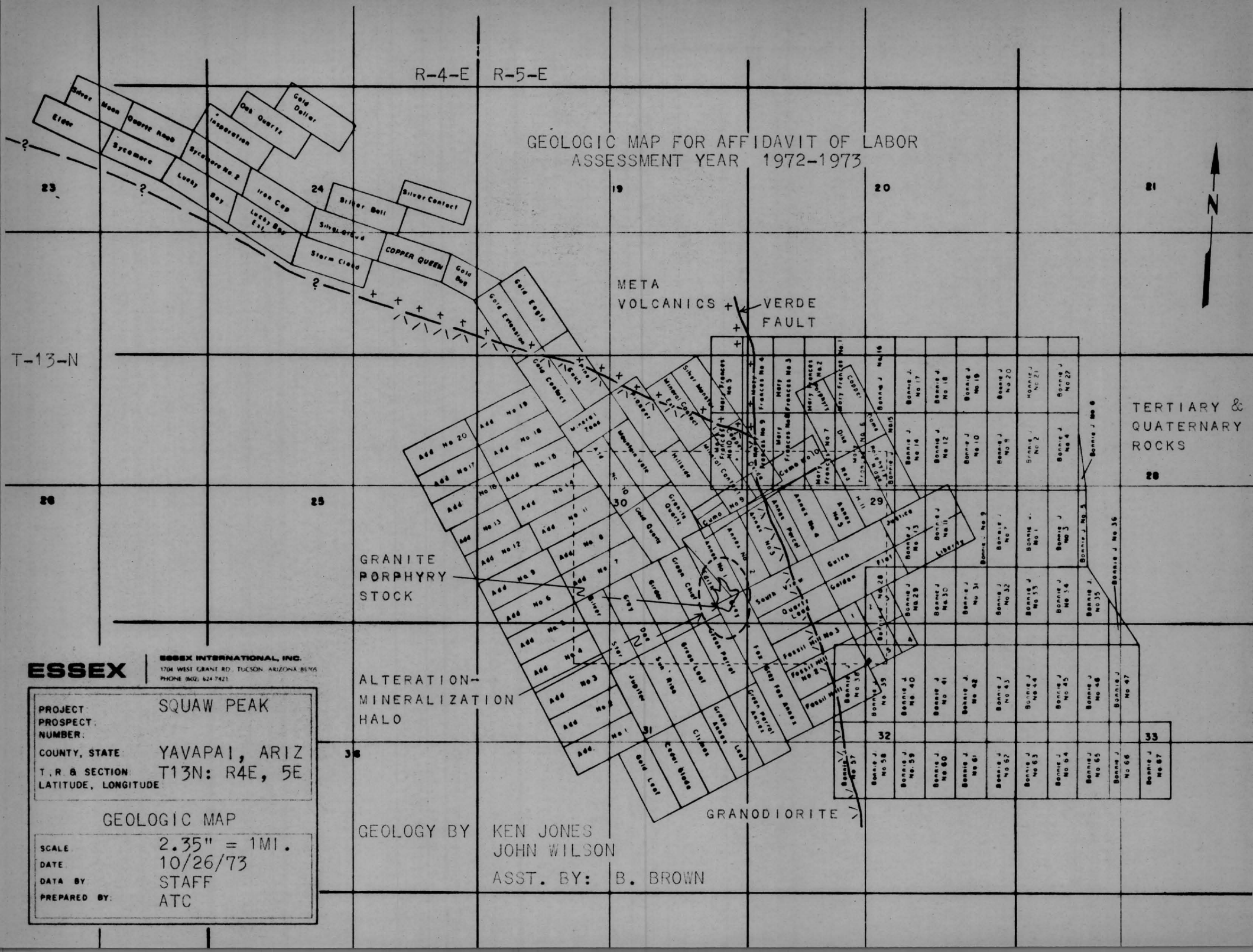
GEOLOGIC MAP FOR AFFIDAVIT OF LABOR
ASSESSMENT YEAR 1972-1973
R-4-E
R-5-E
T-13-N
META
VOLCANICS
VERDE
FAULT
TERTIARY &
QUATERNARY
ROCKS
GRANITE
PORPHYRY
STOCK
ALTERATION-
MINERALIZATION
HALO
GRANODIORITE
N
ESSEX
ESSEX INTERNATIONAL, INC.
1704 WEST GRANT RD. TUCSON ARIZONA 85705
PHONE (602) 624-7421
PROJECT: SQUAW PEAK
PROSPECT:
NUMBER:
COUNTY, STATE: YAVAPAI, ARIZ
T, R & SECTION: T13N: R4E, 5E
LATITUDE, LONGITUDE:
GEOLOGIC MAP
SCALE: 2.35" = 1MI.
DATE: 10/26/73
DATA BY: STAFF
PREPARED BY: ATC
GEOLOGY BY KEN JONES
JOHN WILSON
ASST. BY: B. BROWN

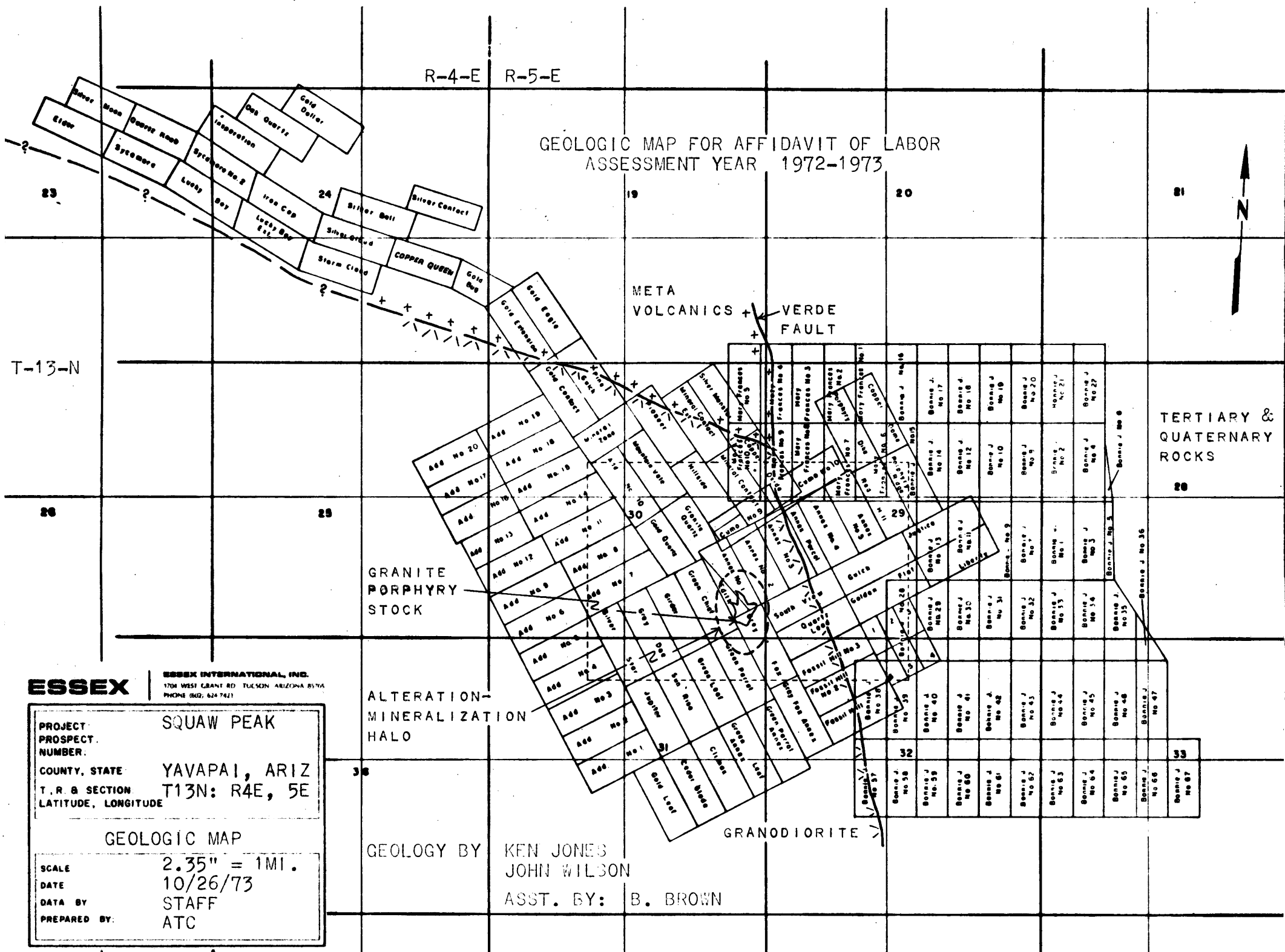

ESSEX

ESSEX INTERNATIONAL, INC.
1704 WEST GRANT RD TUCSON ARIZONA 85705
PHONE (602) 624 7421

PROJECT	SQUAW PEAK
PROSPECT	
NUMBER	
COUNTY, STATE	YAVAPAI, ARIZ
T, R & SECTION	T13N: R4E, 5E
LATITUDE, LONGITUDE	

GEOLOGIC MAP

SCALE	2.35" = 1MI.
DATE	10/26/73
DATA BY	STAFF
PREPARED BY	ATC

GEOLOGY BY KEN JONES
JOHN WILSON
ASST. BY: B. BROWN

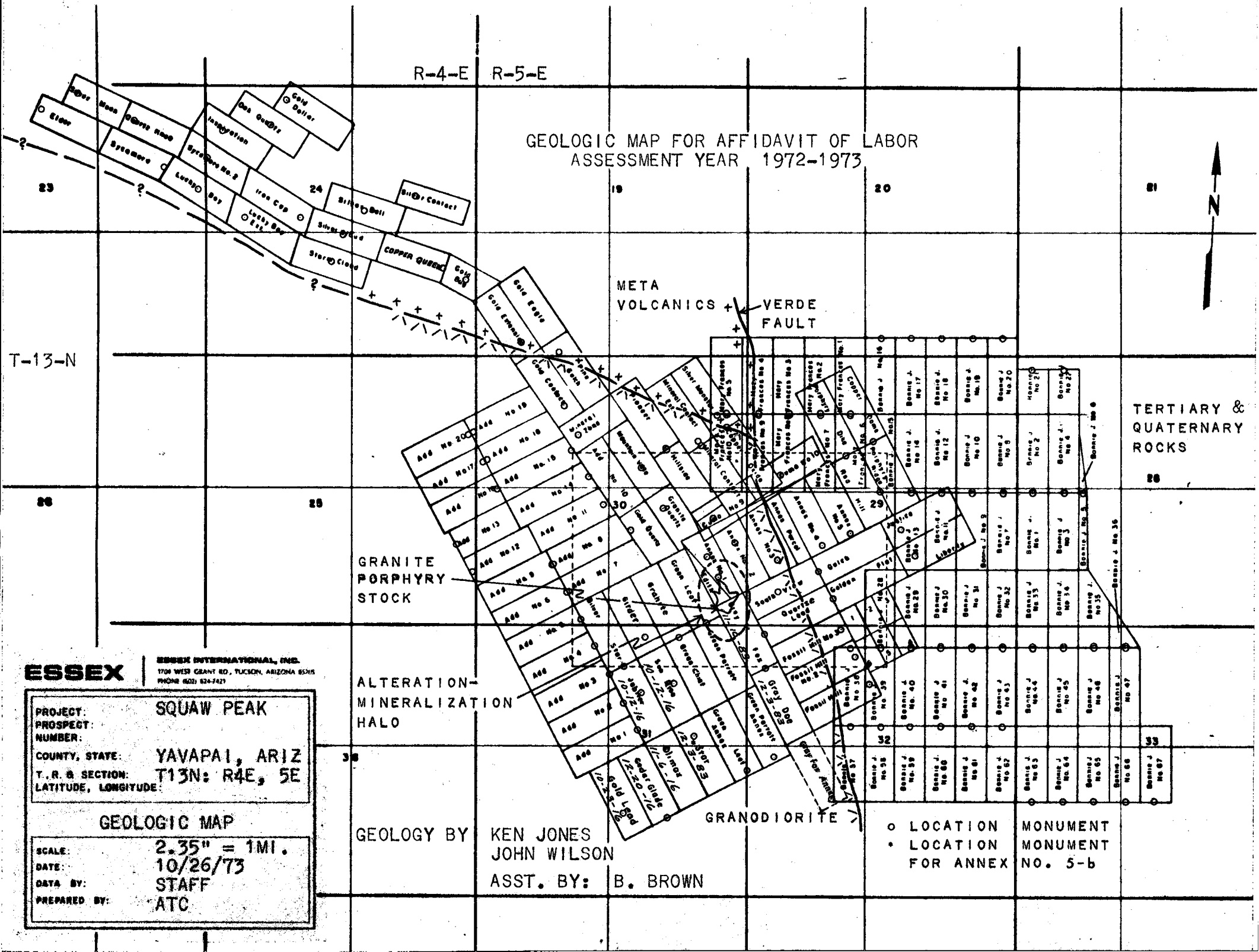
GEOLOGIC MAP FOR AFFIDAVIT OF LABOR
ASSESSMENT YEAR 1972-1973
R-4-E
R-5-E
T-13-N
N
META
VOLCANICS
VERDE
FAULT
TERTIARY &
QUATERNARY
ROCKS
GRANITE
PORPHYRY
STOCK
ALTERATION-
MINERALIZATION
HALO
GRANODIORITE
GEOLOGY BY KEN JONES
JOHN WILSON
ASST. BY: B. BROWN
LOCATION MONUMENT
LOCATION MONUMENT
FOR ANNEX NO. 5-b
ESSEX
ESSEX INTERNATIONAL, INC.
1704 WEST GRANT RD., TUCSON, ARIZONA 85745
PHONE (602) 624-7421
PROJECT: SQUAW PEAK
PROSPECT:
NUMBER:
COUNTY, STATE: YAVAPAI, ARIZ
T., R. & SECTION: T13N: R4E, 5E
LATITUDE, LONGITUDE:
GEOLOGIC MAP
SCALE: 2.35" = 1MI.
DATE: 10/26/73
DATA BY: STAFF
PREPARED BY: ATC

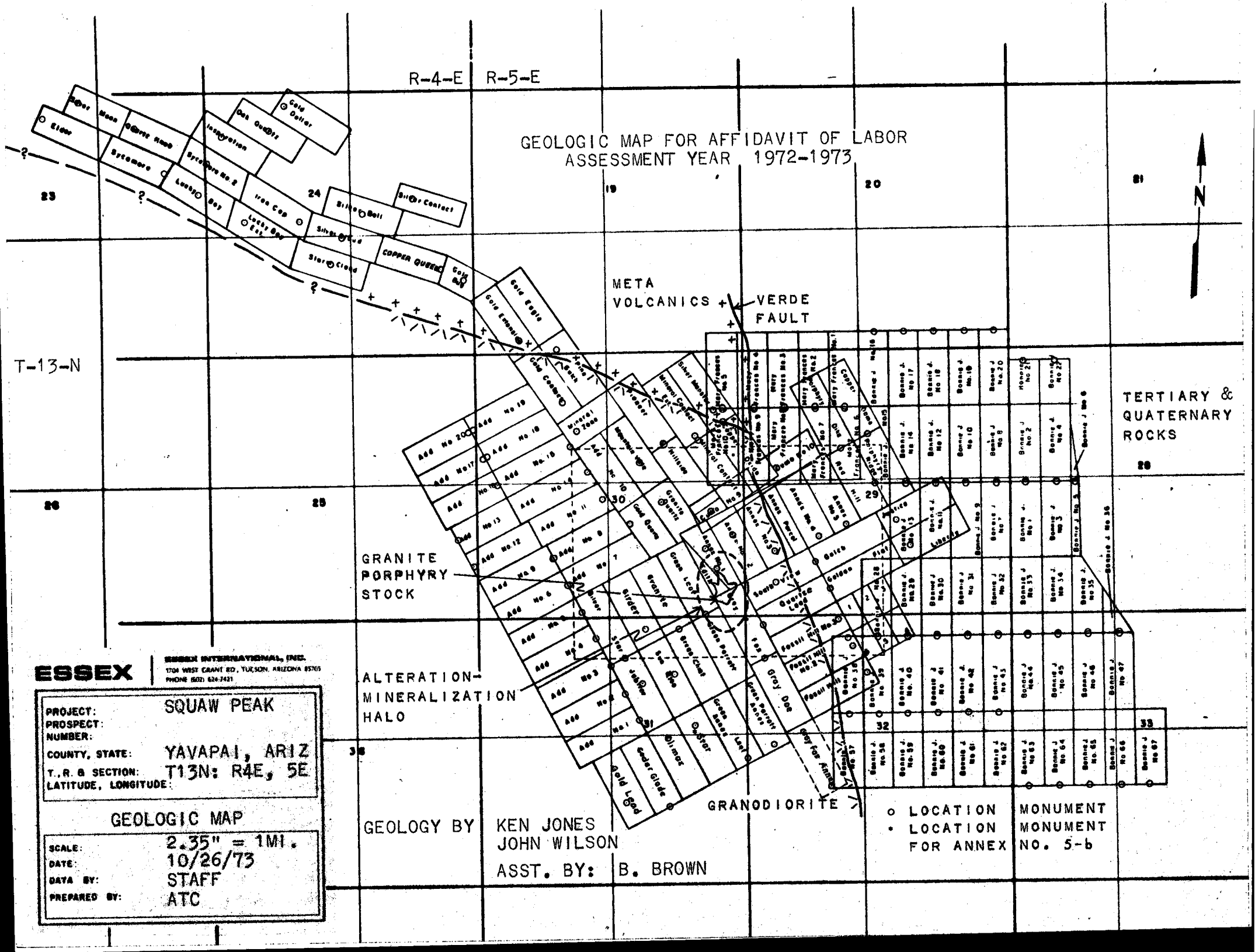
GEOLOGIC MAP FOR AFFIDAVIT OF LABOR
ASSESSMENT YEAR 1972-1973
R-4-E
R-5-E
T-13-N
N
META
VOLCANICS
VERDE
FAULT
TERTIARY &
QUATERNARY
ROCKS
GRANITE
PORPHYRY
STOCK
ALTERATION-
MINERALIZATION
HALO
GRANODIORITE
ESSEX
ESSEX INTERNATIONAL, INC.
1704 WEST GRANT RD., TUCSON, ARIZONA 85705
PHONE (602) 624-7421
PROJECT: SQUAW PEAK
PROSPECT:
NUMBER:
COUNTY, STATE: YAVAPAI, ARIZ
T.,R. & SECTION: T13N: R4E, 5E
LATITUDE, LONGITUDE:
GEOLOGIC MAP
SCALE: 2.35" = 1MI.
DATE: 10/26/73
DATA BY: STAFF
PREPARED BY: ATC
GEOLOGY BY KEN JONES
JOHN WILSON
ASST. BY: B. BROWN
o LOCATION MONUMENT
• LOCATION MONUMENT
FOR ANNEX NO. 5-b

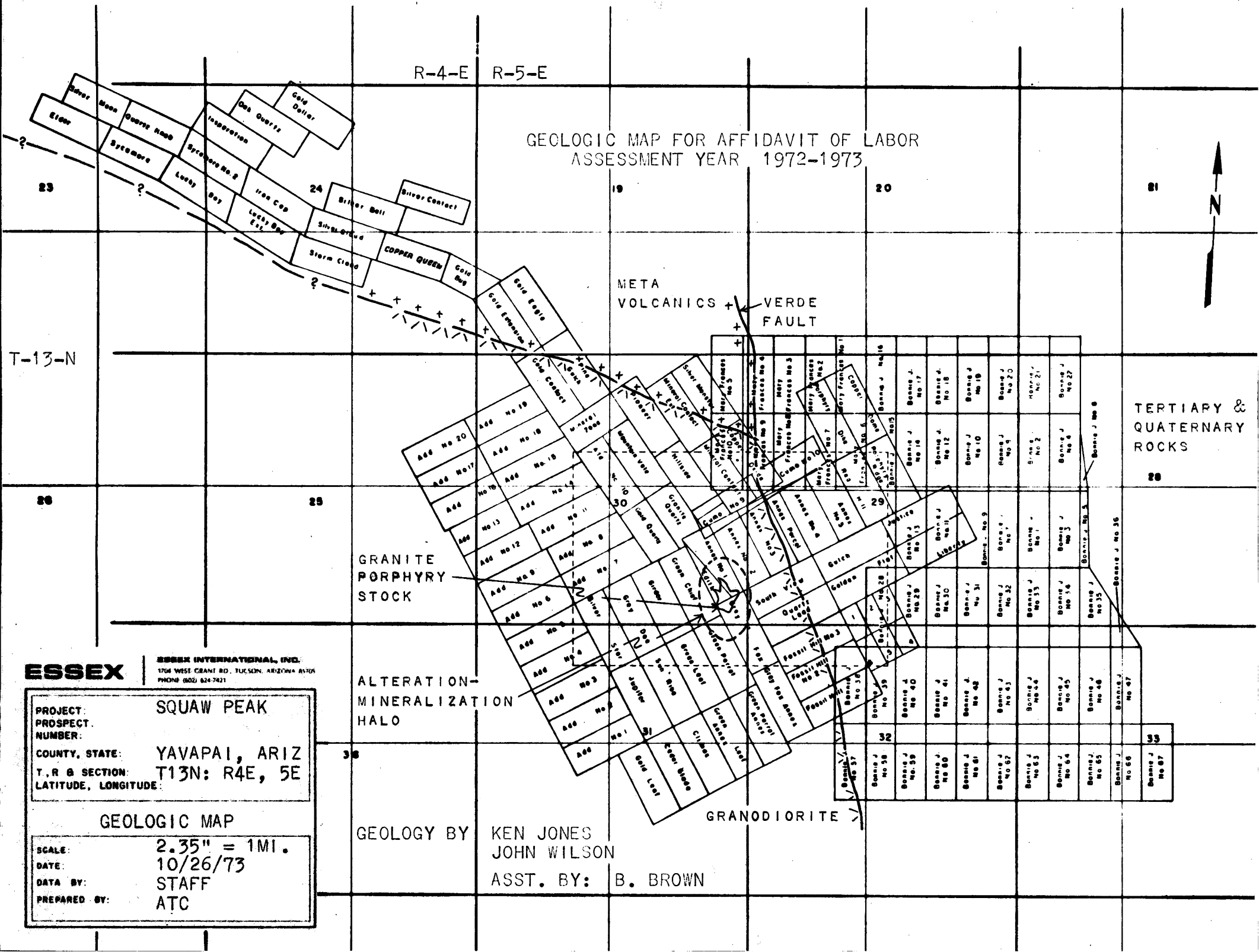

ESSEX

ESSEX INTERNATIONAL, INC.
1704 WEST GRANT RD., TUCSON, ARIZONA 85705
PHONE (602) 624-7421

PROJECT: PROSPECT: NUMBER:	SQUAW PEAK
COUNTY, STATE:	YAVAPAI, ARIZ
T, R & SECTION: LATITUDE, LONGITUDE:	T13N: R4E, 5E

GEOLOGIC MAP

SCALE:	2.35" = 1MI.
DATE:	10/26/73
DATA BY:	STAFF
PREPARED BY:	ATC

GEOLOGY BY KEN JONES
JOHN WILSON

ASST. BY: B. BROWN

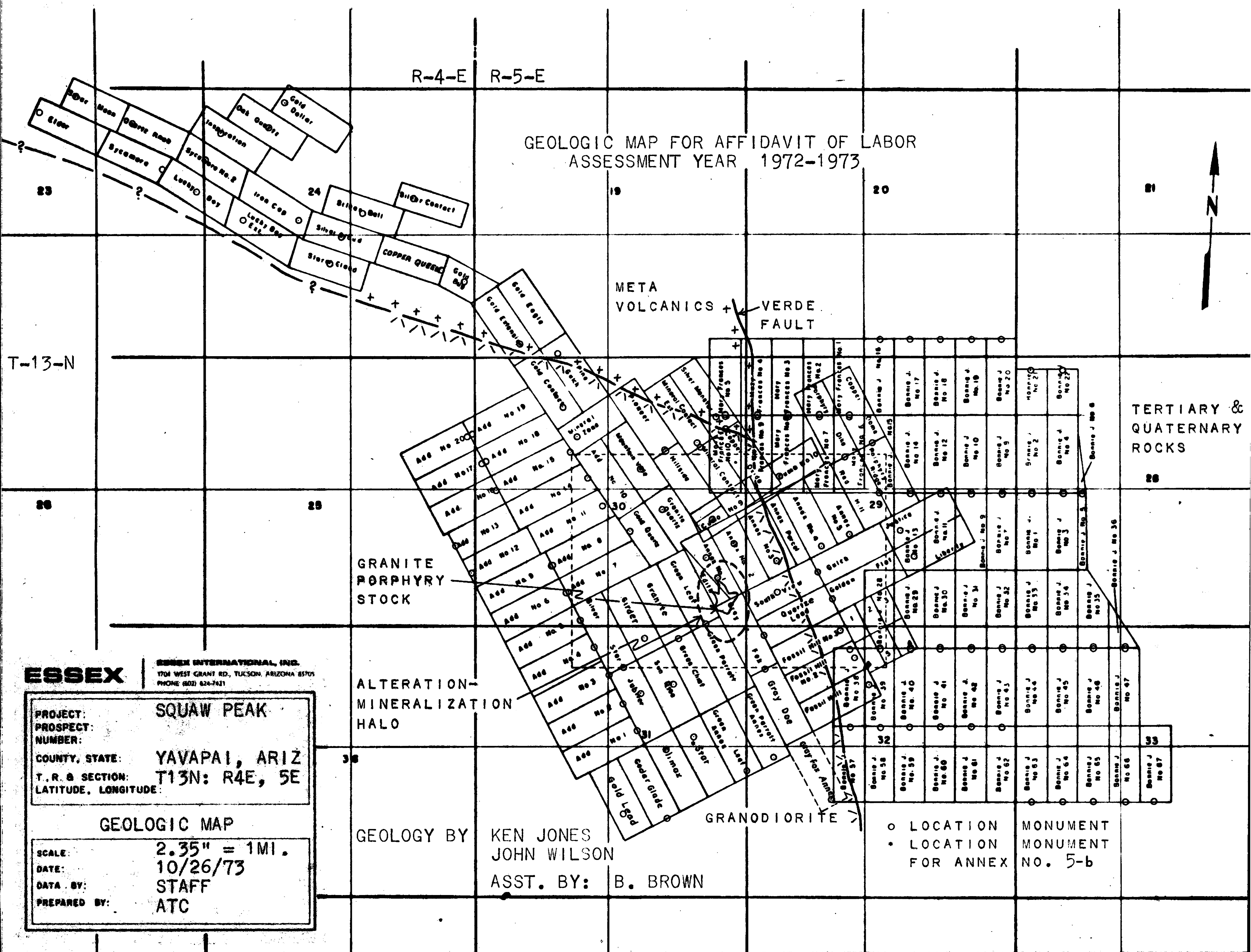

ESSEX

ESSEX INTERNATIONAL, INC.
1704 WEST GRANT RD., TUCSON, ARIZONA 85705
PHONE (602) 624-7421

PROJECT: PROSPECT: NUMBER:	SQUAW PEAK
COUNTY, STATE:	YAVAPAI, ARIZ
T., R. & SECTION: LATITUDE, LONGITUDE:	T13N: R4E, 5E

GEOLOGIC MAP

SCALE:	2.35" = 1MI.
DATE:	10/26/73
DATA BY:	STAFF
PREPARED BY:	ATC

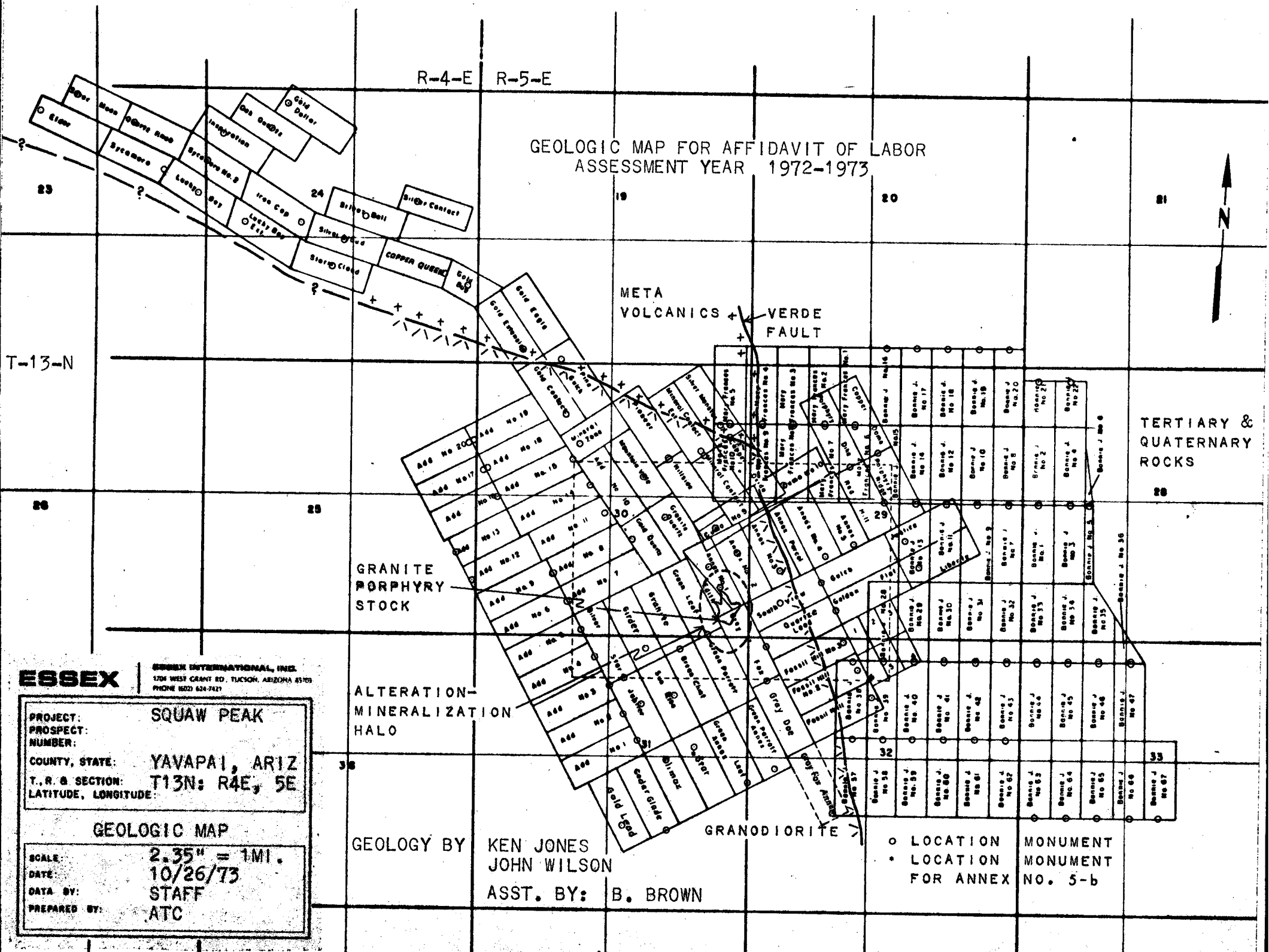
GEOLOGIC MAP FOR AFFIDAVIT OF LABOR
ASSESSMENT YEAR 1972-1973
R-4-E
R-5-E
T-13-N
N
META
VOLCANICS
VERDE
FAULT
TERTIARY &
QUATERNARY
ROCKS
GRANITE
PORPHYRY
STOCK
ALTERATION-
MINERALIZATION
HALO
GRANODIORITE
GEOLOGY BY KEN JONES
JOHN WILSON
ASST. BY: B. BROWN
o LOCATION MONUMENT
• LOCATION MONUMENT
FOR ANNEX NO. 5-b
ESSEX
ESSEX INTERNATIONAL, INC.
1704 WEST GRANT RD. TUCSON, ARIZONA 85705
PHONE (602) 624-7421
PROJECT: SQUAW PEAK
PROSPECT:
NUMBER:
COUNTY, STATE: YAVAPAI, ARIZ
T., R. & SECTION: T13N: R4E, 5E
LATITUDE, LONGITUDE:
GEOLOGIC MAP
SCALE: 2.35" = 1MI.
DATE: 10/26/73
DATA BY: STAFF
PREPARED BY: ATC

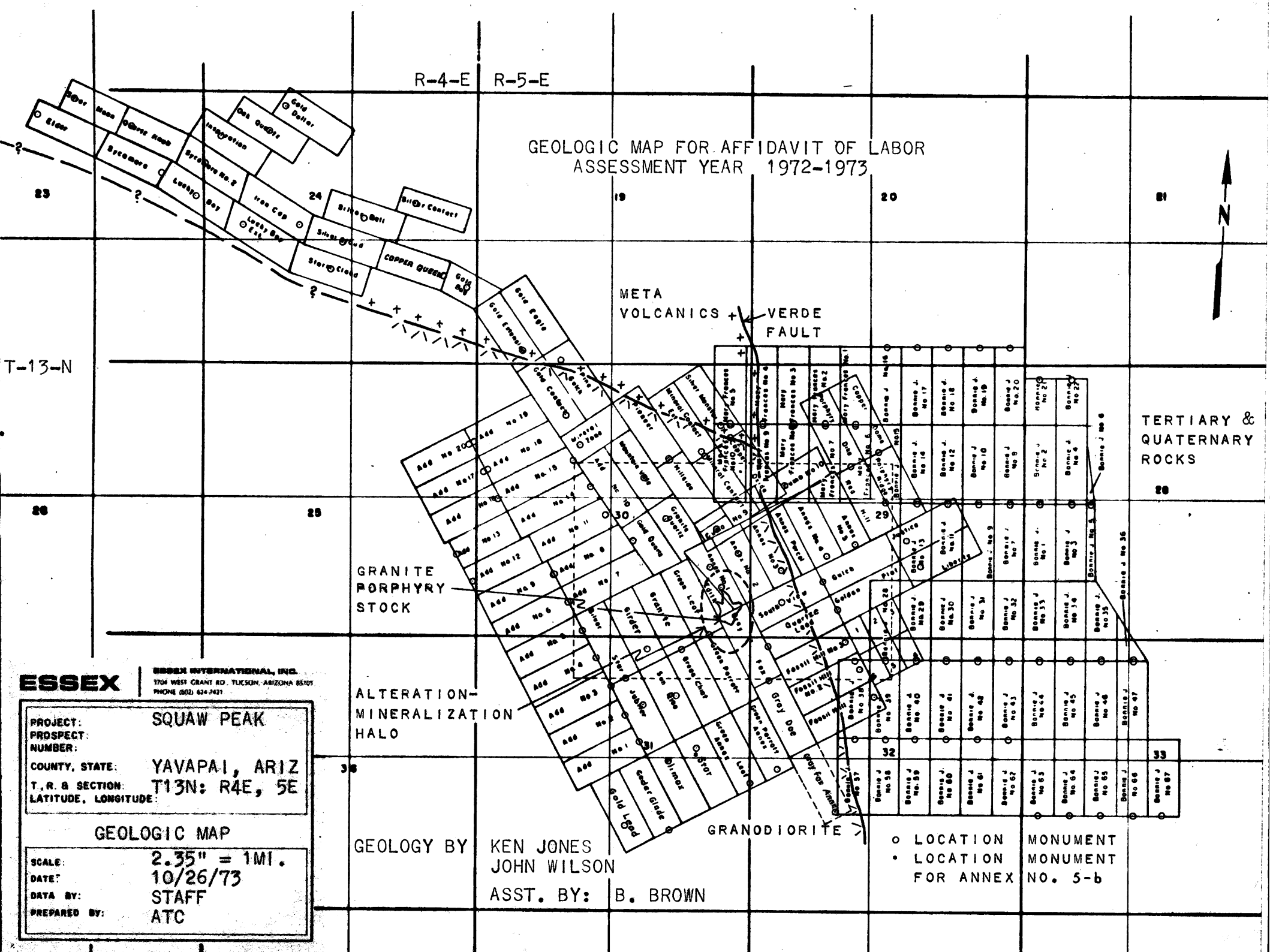
GEOLOGIC MAP FOR AFFIDAVIT OF LABOR
ASSESSMENT YEAR 1972-1973
R-4-E
R-5-E
T-13-N
23
24
19
20
21
26
25
30
29
28
31
32
33
36
N
META
VOLCANICS
VERDE
FAULT
TERTIARY &
QUATERNARY
ROCKS
GRANITE
PORPHYRY
STOCK
ALTERATION-
MINERALIZATION
HALO
GRANODIORITE
Elder
Sycamore
Lucky Boy
Iron Cap
Silver Cloud
Star Cloud
COPPER QUEEN
Gold Eagle
Gold Emerald
Gold Coronado
Gold Dollar
Oak Quartz
Gray Doe
Gray Fox
Gold Lead
Cedar Glade
Fossil Hill
Liberty
Golden
Quartzite Lode
Bonnie J. No 1
Bonnie J. No 2
Bonnie J. No 3
Bonnie J. No 4
Bonnie J. No 5
Bonnie J. No 6
Bonnie J. No 7
Bonnie J. No 8
Bonnie J. No 9
Bonnie J. No 10
Bonnie J. No 11
Bonnie J. No 12
Bonnie J. No 13
Bonnie J. No 14
Bonnie J. No 15
Bonnie J. No 16
Bonnie J. No 17
Bonnie J. No 18
Bonnie J. No 19
Bonnie J. No 20
Bonnie J. No 21
Bonnie J. No 22
Bonnie J. No 23
Bonnie J. No 24
Bonnie J. No 25
Bonnie J. No 26
Bonnie J. No 27
Bonnie J. No 28
Bonnie J. No 29
Bonnie J. No 30
Bonnie J. No 31
Bonnie J. No 32
Bonnie J. No 33
Bonnie J. No 34
Bonnie J. No 35
Bonnie J. No 36
Bonnie J. No 37
Bonnie J. No 38
Bonnie J. No 39
Bonnie J. No 40
Bonnie J. No 41
Bonnie J. No 42
Bonnie J. No 43
Bonnie J. No 44
Bonnie J. No 45
Bonnie J. No 46
Bonnie J. No 47
Bonnie J. No 48
Bonnie J. No 49
Bonnie J. No 50
Bonnie J. No 51
Bonnie J. No 52
Bonnie J. No 53
Bonnie J. No 54
Bonnie J. No 55
Bonnie J. No 56
Bonnie J. No 57
Bonnie J. No 58
Bonnie J. No 59
Bonnie J. No 60
Bonnie J. No 61
Bonnie J. No 62
Bonnie J. No 63
Bonnie J. No 64
Bonnie J. No 65
Bonnie J. No 66
Bonnie J. No 67
Add No 1
Add No 2
Add No 3
Add No 4
Add No 5
Add No 6
Add No 7
Add No 8
Add No 9
Add No 10
Add No 11
Add No 12
Add No 13
Add No 14
Add No 15
Add No 16
Add No 17
Add No 18
Add No 19
Add No 20
Ames No 1
Ames No 2
Ames No 3
Ames No 4
Ames No 5
Ames No 6
Ames No 7
Ames No 8
Ames No 9
Ames No 10
Ames No 11
Ames No 12
Ames No 13
Ames No 14
Ames No 15
Ames No 16
Ames No 17
Ames No 18
Ames No 19
Ames No 20
Ames No 21
Ames No 22
Ames No 23
Ames No 24
Ames No 25
Ames No 26
Ames No 27
Ames No 28
Ames No 29
Ames No 30
Ames No 31
Ames No 32
Ames No 33
Ames No 34
Ames No 35
Ames No 36
Ames No 37
Ames No 38
Ames No 39
Ames No 40
Ames No 41
Ames No 42
Ames No 43
Ames No 44
Ames No 45
Ames No 46
Ames No 47
Ames No 48
Ames No 49
Ames No 50
Ames No 51
Ames No 52
Ames No 53
Ames No 54
Ames No 55
Ames No 56
Ames No 57
Ames No 58
Ames No 59
Ames No 60
Ames No 61
Ames No 62
Ames No 63
Ames No 64
Ames No 65
Ames No 66
Ames No 67
Ames No 68
Ames No 69
Ames No 70
Ames No 71
Ames No 72
Ames No 73
Ames No 74
Ames No 75
Ames No 76
Ames No 77
Ames No 78
Ames No 79
Ames No 80
Ames No 81
Ames No 82
Ames No 83
Ames No 84
Ames No 85
Ames No 86
Ames No 87
Ames No 88
Ames No 89
Ames No 90
Ames No 91
Ames No 92
Ames No 93
Ames No 94
Ames No 95
Ames No 96
Ames No 97
Ames No 98
Ames No 99
Ames No 100
Ames No 101
Ames No 102
Ames No 103
Ames No 104
Ames No 105
Ames No 106
Ames No 107
Ames No 108
Ames No 109
Ames No 110
Ames No 111
Ames No 112
Ames No 113
Ames No 114
Ames No 115
Ames No 116
Ames No 117
Ames No 118
Ames No 119
Ames No 120
Ames No 121
Ames No 122
Ames No 123
Ames No 124
Ames No 125
Ames No 126
Ames No 127
Ames No 128
Ames No 129
Ames No 130
Ames No 131
Ames No 132
Ames No 133
Ames No 134
Ames No 135
Ames No 136
Ames No 137
Ames No 138
Ames No 139
Ames No 140
Ames No 141
Ames No 142
Ames No 143
Ames No 144
Ames No 145
Ames No 146
Ames No 147
Ames No 148
Ames No 149
Ames No 150
Ames No 151
Ames No 152
Ames No 153
Ames No 154
Ames No 155
Ames No 156
Ames No 157
Ames No 158
Ames No 159
Ames No 160
Ames No 161
Ames No 162
Ames No 163
Ames No 164
Ames No 165
Ames No 166
Ames No 167
Ames No 168
Ames No 169
Ames No 170
Ames No 171
Ames No 172
Ames No 173
Ames No 174
Ames No 175
Ames No 176
Ames No 177
Ames No 178
Ames No 179
Ames No 180
Ames No 181
Ames No 182
Ames No 183
Ames No 184
Ames No 185
Ames No 186
Ames No 187
Ames No 188
Ames No 189
Ames No 190
Ames No 191
Ames No 192
Ames No 193
Ames No 194
Ames No 195
Ames No 196
Ames No 197
Ames No 198
Ames No 199
Ames No 200
Ames No 201
Ames No 202
Ames No 203
Ames No 204
Ames No 205
Ames No 206
Ames No 207
Ames No 208
Ames No 209
Ames No 210
Ames No 211
Ames No 212
Ames No 213
Ames No 214
Ames No 215
Ames No 216
Ames No 217
Ames No 218
Ames No 219
Ames No 220
Ames No 221
Ames No 222
Ames No 223
Ames No 224
Ames No 225
Ames No 226
Ames No 227
Ames No 228
Ames No 229
Ames No 230
Ames No 231
Ames No 232
Ames No 233
Ames No 234
Ames No 235
Ames No 236
Ames No 237
Ames No 238
Ames No 239
Ames No 240
Ames No 241
Ames No 242
Ames No 243
Ames No 244
Ames No 245
Ames No 246
Ames No 247
Ames No 248
Ames No 249
Ames No 250
Ames No 251
Ames No 252
Ames No 253
Ames No 254
Ames No 255
Ames No 256
Ames No 257
Ames No 258
Ames No 259
Ames No 260
Ames No 261
Ames No 262
Ames No 263
Ames No 264
Ames No 265
Ames No 266
Ames No 267
Ames No 268
Ames No 269
Ames No 270
Ames No 271
Ames No 272
Ames No 273
Ames No 274
Ames No 275
Ames No 276
Ames No 277
Ames No 278
Ames No 279
Ames No 280
Ames No 281
Ames No 282
Ames No 283
Ames No 284
Ames No 285
Ames No 286
Ames No 287
Ames No 288
Ames No 289
Ames No 290
Ames No 291
Ames No 292
Ames No 293
Ames No 294
Ames No 295
Ames No 296
Ames No 297
Ames No 298
Ames No 299
Ames No 300
Ames No 301
Ames No 302
Ames No 303
Ames No 304
Ames No 305
Ames No 306
Ames No 307
Ames No 308
Ames No 309
Ames No 310
Ames No 311
Ames No 312
Ames No 313
Ames No 314
Ames No 315
Ames No 316
Ames No 317
Ames No 318
Ames No 319
Ames No 320
Ames No 321
Ames No 322
Ames No 323
Ames No 324
Ames No 325
Ames No 326
Ames No 327
Ames No 328
Ames No 329
Ames No 330
Ames No 331
Ames No 332
Ames No 333
Ames No 334
Ames No 335
Ames No 336
Ames No 337
Ames No 338
Ames No 339
Ames No 340
Ames No 341
Ames No 342
Ames No 343
Ames No 344
Ames No 345
Ames No 346
Ames No 347
Ames No 348
Ames No 349
Ames No 350
Ames No 351
Ames No 352
Ames No 353
Ames No 354
Ames No 355
Ames No 356
Ames No 357
Ames No 358
Ames No 359
Ames No 360
Ames No 361
Ames No 362
Ames No 363
Ames No 364
Ames No 365
Ames No 366
Ames No 367
Ames No 368
Ames No 369
Ames No 370
Ames No 371
Ames No 372
Ames No 373
Ames No 374
Ames No 375
Ames No 376
Ames No 377
Ames No 378
Ames No 379
Ames No 380
Ames No 381
Ames No 382
Ames No 383
Ames No 384
Ames No 385
Ames No 386
Ames No 387
Ames No 388
Ames No 389
Ames No 390
Ames No 391
Ames No 392
Ames No 393
Ames No 394
Ames No 395
Ames No 396
Ames No 397
Ames No 398
Ames No 399
Ames No 400
Ames No 401
Ames No 402
Ames No 403
Ames No 404
Ames No 405
Ames No 406
Ames No 407
Ames No 408
Ames No 409
Ames No 410
Ames No 411
Ames No 412
Ames No 413
Ames No 414
Ames No 415
Ames No 416
Ames No 417
Ames No 418
Ames No 419
Ames No 420
Ames No 421
Ames No 422
Ames No 423
Ames No 424
Ames No 425
Ames No 426
Ames No 427
Ames No 428
Ames No 429
Ames No 430
Ames No 431
Ames No 432
Ames No 433
Ames No 434
Ames No 435
Ames No 436
Ames No 437
Ames No 438
Ames No 439
Ames No 440
Ames No 441
Ames No 442
Ames No 443
Ames No 444
Ames No 445
Ames No 446
Ames No 447
Ames No 448
Ames No 449
Ames No 450
Ames No 451
Ames No 452
Ames No 453
Ames No 454
Ames No 455
Ames No 456
Ames No 457
Ames No 458
Ames No 459
Ames No 460
Ames No 461
Ames No 462
Ames No 463
Ames No 464
Ames No 465
Ames No 466
Ames No 467
Ames No 468
Ames No 469
Ames No 470
Ames No 471
Ames No 472
Ames No 473
Ames No 474
Ames No 475
Ames No 476
Ames No 477
Ames No 478
Ames No 479
Ames No 480
Ames No 481
Ames No 482
Ames No 483
Ames No 484
Ames No 485
Ames No 486
Ames No 487
Ames No 488
Ames No 489
Ames No 490
Ames No 491
Ames No 492
Ames No 493
Ames No 494
Ames No 495
Ames No 496
Ames No 497
Ames No 498
Ames No 499
Ames No 500
Ames No 501
Ames No 502
Ames No 503
Ames No 504
Ames No 505
Ames No 506
Ames No 507
Ames No 508
Ames No 509
Ames No 510
Ames No 511
Ames No 512
Ames No 513
Ames No 514
Ames No 515
Ames No 516
Ames No 517
Ames No 518
Ames No 519
Ames No 520
Ames No 521
Ames No 522
Ames No 523
Ames No 524
Ames No 525
Ames No 526
Ames No 527
Ames No 528
Ames No 529
Ames No 530
Ames No 531
Ames No 532
Ames No 533
Ames No 534
Ames No 535
Ames No 536
Ames No 537
Ames No 538
Ames No 539
Ames No 540
Ames No 541
Ames No 542
Ames No 543
Ames No 544
Ames No 545
Ames No 546
Ames No 547
Ames No 548
Ames No 549
Ames No 550
Ames No 551
Ames No 552
Ames No 553
Ames No 554
Ames No 555
Ames No 556
Ames No 557
Ames No 558
Ames No 559
Ames No 560
Ames No 561
Ames No 562
Ames No 563
Ames No 564
Ames No 565
Ames No 566
Ames No 567
Ames No 568
Ames No 569
Ames No 570
Ames No 571
Ames No 572
Ames No 573
Ames No 574
Ames No 575
Ames No 576
Ames No 577
Ames No 578
Ames No 579
Ames No 580
Ames No 581
Ames No 582
Ames No 583
Ames No 584
Ames No 585
Ames No 586
Ames No 587
Ames No 588
Ames No 589
Ames No 590
Ames No 591
Ames No 592
Ames No 593
Ames No 594
Ames No 595
Ames No 596
Ames No 597
Ames No 598
Ames No 599
Ames No 600
Ames No 601
Ames No 602
Ames No 603
Ames No 604
Ames No 605
Ames No 606
Ames No 607
Ames No 608
Ames No 609
Ames No 610
Ames No 611
Ames No 612
Ames No 613
Ames No 614
Ames No 615
Ames No 616
Ames No 617
Ames No 618
Ames No 619
Ames No 620
Ames No 621
Ames No 622
Ames No 623
Ames No 624
Ames No 625
Ames No 626
Ames No 627
Ames No 628
Ames No 629
Ames No 630
Ames No 631
Ames No 632
Ames No 633
Ames No 634
Ames No 635
Ames No 636
Ames No 637
Ames No 638
Ames No 639
Ames No 640
Ames No 641
Ames No 642
Ames No 643
Ames No 644
Ames No 645
Ames No 646
Ames No 647
Ames No 648
Ames No 649
Ames No 650
Ames No 651
Ames No 652
Ames No 653
Ames No 654
Ames No 655
Ames No 656
Ames No 657
Ames No 658
Ames No 659
Ames No 660
Ames No 661
Ames No 662
Ames No 663
Ames No 664
Ames No 665
Ames No 666
Ames No 667
Ames No 668
Ames No 669
Ames No 670
Ames No 671
Ames No 672
Ames No 673
Ames No 674
Ames No 675
Ames No 676
Ames No 677
Ames No 678
Ames No 679
Ames No 680
Ames No 681
Ames No 682
Ames No 683
Ames No 684
Ames No 685
Ames No 686
Ames No 687
Ames No 688
Ames No 689
Ames No 690
Ames No 691
Ames No 692
Ames No 693
Ames No 694
Ames No 695
Ames No 696
Ames No 697
Ames No 698
Ames No 699
Ames No 700
Ames No 701
Ames No 702
Ames No 703
Ames No 704
Ames No 705
Ames No 706
Ames No 707
Ames No 708
Ames No 709
Ames No 710
Ames No 711
Ames No 712
Ames No 713
Ames No 714
Ames No 715
Ames No 716
Ames No 717
Ames No 718
Ames No 719
Ames No 720
Ames No 721
Ames No 722
Ames No 723
Ames No 724
Ames No 725
Ames No 726
Ames No 727
Ames No 728
Ames No 729
Ames No 730
Ames No 731
Ames No 732
Ames No 733
Ames No 734
Ames No 735
Ames No 736
Ames No 737
Ames No 738
Ames No 739
Ames No 740
Ames No 741
Ames No 742
Ames No 743
Ames No 744
Ames No 745
Ames No 746
Ames No 747
Ames No 748
Ames No 749
Ames No 750
Ames No 751
Ames No 752
Ames No 753
Ames No 754
Ames No 755
Ames No 756
Ames No 757
Ames No 758
Ames No 759
Ames No 760
Ames No 761
Ames No 762
Ames No 763
Ames No 764
Ames No 765
Ames No 766
Ames No 767
Ames No 768
Ames No 769
Ames No 770
Ames No 771
Ames No 772
Ames No 773
Ames No 774
Ames No 775
Ames No 776
Ames No 777
Ames No 778
Ames No 779
Ames No 780
Ames No 781
Ames No 782
Ames No 783
Ames No 784
Ames No 785
Ames No 786
Ames No 787
Ames No 788
Ames No 789
Ames No 790
Ames No 791
Ames No 792
Ames No 793
Ames No 794
Ames No 795
Ames No 796
Ames No 797
Ames No 798
Ames No 799
Ames No 800
Ames No 801
Ames No 802
Ames No 803
Ames No 804
Ames No 805
Ames No 806
Ames No 807
Ames No 808
Ames No 809
Ames No 810
Ames No 811
Ames No 812
Ames No 813
Ames No 814
Ames No 815
Ames No 816
Ames No 817
Ames No 818
Ames No 819
Ames No 820
Ames No 821
Ames No 822
Ames No 823
Ames No 824
Ames No 825
Ames No 826
Ames No 827
Ames No 828
Ames No 829
Ames No 830
Ames No 831
Ames No 832
Ames No 833
Ames No 834
Ames No 835
Ames No 836
Ames No 837
Ames No 838
Ames No 839
Ames No 840
Ames No 841
Ames No 842
Ames No 843
Ames No 844
Ames No 845
Ames No 846
Ames No 847
Ames No 848
Ames No 849
Ames No 850
Ames No 851
Ames No 852
Ames No 853
Ames No 854
Ames No 855
Ames No 856
Ames No 857
Ames No 858
Ames No 859
Ames No 860
Ames No 861
Ames No 862
Ames No 863
Ames No 864
Ames No 865
Ames No 866
Ames No 867
Ames No 868
Ames No 869
Ames No 870
Ames No 871
Ames No 872
Ames No 873
Ames No 874
Ames No 875
Ames No 876
Ames No 877
Ames No 878
Ames No 879
Ames No 880
Ames No 881
Ames No 882
Ames No 883
Ames No 884
Ames No 885
Ames No 886
Ames No 887
Ames No 888
Ames No 889
Ames No 890
Ames No 891
Ames No 892
Ames No 893
Ames No 894
Ames No 895
Ames No 896
Ames No 897
Ames No 898
Ames No 899
Ames No 900
Ames No 901
Ames No 902
Ames No 903
Ames No 904
Ames No 905
Ames No 906
Ames No 907
Ames No 908
Ames No 909
Ames No 910
Ames No 911
Ames No 912
Ames No 913
Ames No 914
Ames No 915
Ames No 916
Ames No 917
Ames No 918
Ames No 919
Ames No 920
Ames No 921
Ames No 922
Ames No 923
Ames No 924
Ames No 925
Ames No 926
Ames No 927
Ames No 928
Ames No 929
Ames No 930
Ames No 931
Ames No 932
Ames No 933
Ames No 934
Ames No 935
Ames No 936
Ames No 937
Ames No 938
Ames No 939
Ames No 940
Ames No 941
Ames No 942
Ames No 943
Ames No 944
Ames No 945
Ames No 946
Ames No 947
Ames No 948
Ames No 949
Ames No 950
Ames No 951
Ames No 952
Ames No 953
Ames No 954
Ames No 955
Ames No 956
Ames No 957
Ames No 958
Ames No 959
Ames No 960
Ames No 961
Ames No 962
Ames No 963
Ames No 964
Ames No 965
Ames No 966
Ames No 967
Ames No 968
Ames No 969
Ames No 970
Ames No 971
Ames No 972
Ames No 973
Ames No 974
Ames No 975
Ames No 976
Ames No 977
Ames No 978
Ames No 979
Ames No 980
Ames No 981
Ames No 982
Ames No 983
Ames No 984
Ames No 985
Ames No 986
Ames No 987
Ames No 988
Ames No 989
Ames No 990
Ames No 991
Ames No 992
Ames No 993
Ames No 994
Ames No 995
Ames No 996
Ames No 997
Ames No 998
Ames No 999
Ames No 1000
ESSEX
ESSEX INTERNATIONAL, INC.
1704 WEST GRANT RD. TUCSON, ARIZONA 85705
PHONE (602) 624-7421
PROJECT: SQUAW PEAK
PROSPECT:
NUMBER:
COUNTY, STATE: YAVAPAI, ARIZ
T.R.& SECTION: T13N: R4E, 5E
LATITUDE, LONGITUDE:
GEOLOGIC MAP
SCALE: 2.35" = 1MI.
DATE: 10/26/73
DATA BY: STAFF
PREPARED BY: ATC
GEOLOGY BY KEN JONES
JOHN WILSON
ASST. BY: B. BROWN
o LOCATION MONUMENT
• LOCATION MONUMENT
FOR ANNEX NO. 5-b

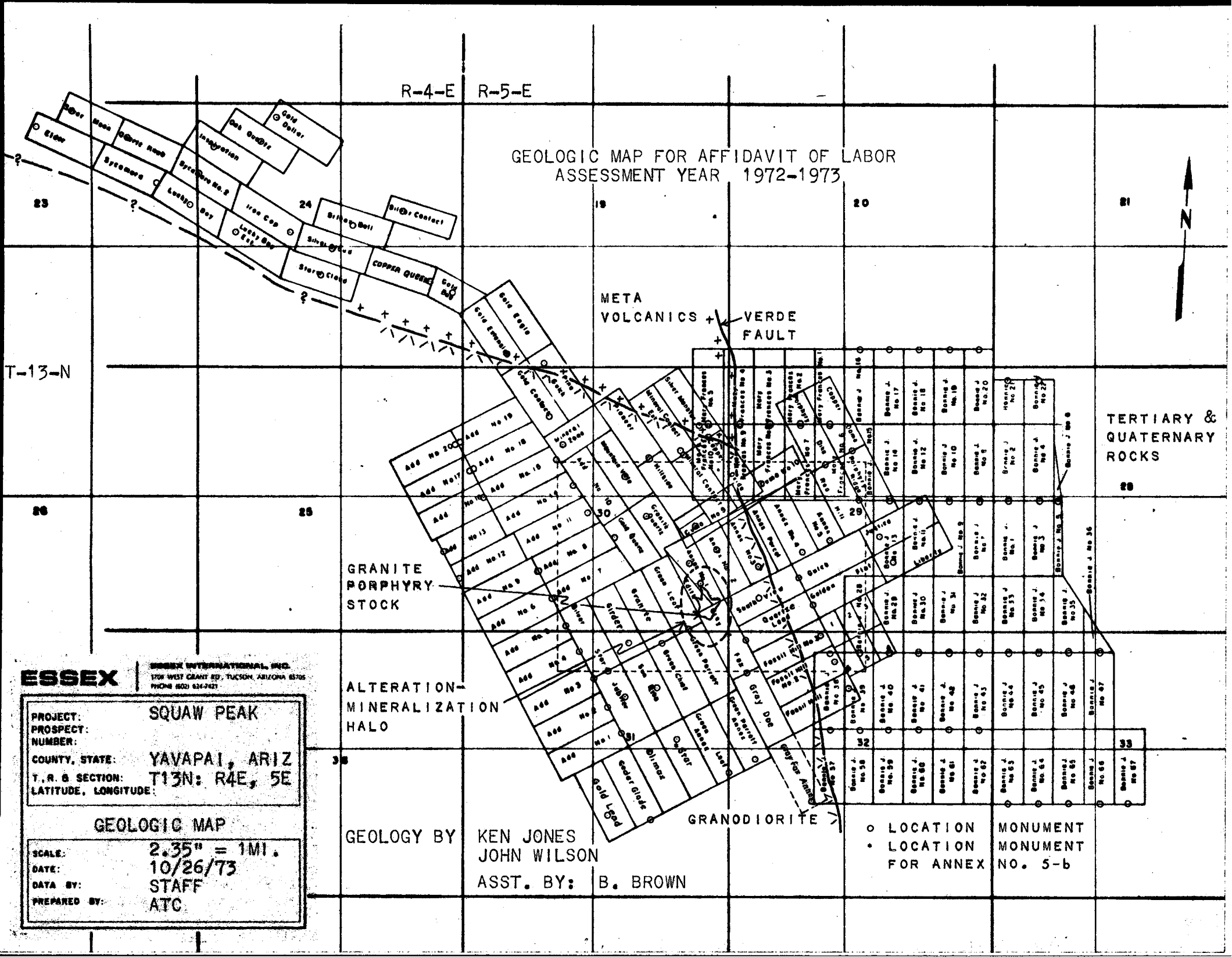
GEOLOGIC MAP FOR AFFIDAVIT OF LABOR
ASSESSMENT YEAR 1972-1973
R-4-E
R-5-E
T-13-N
N
META
VOLCANICS
VERDE
FAULT
TERTIARY &
QUATERNARY
ROCKS
GRANITE
PORPHYRY
STOCK
ALTERATION-
MINERALIZATION
HALO
GRANODIORITE
GEOLOGY BY KEN JONES
JOHN WILSON
ASST. BY: B. BROWN
o LOCATION MONUMENT
• LOCATION MONUMENT
FOR ANNEX NO. 5-b
ESSEX
ESSEX INTERNATIONAL, INC.
1706 WEST GRANT RD., TUCSON, ARIZONA 85705
PHONE (602) 624-7427
PROJECT: SQUAW PEAK
PROSPECT:
NUMBER:
COUNTY, STATE: YAVAPAI, ARIZ
T.,R. & SECTION: T13N: R4E, 5E
LATITUDE, LONGITUDE:
GEOLOGIC MAP
SCALE: 2.35" = 1MI.
DATE: 10/26/73
DATA BY: STAFF
PREPARED BY: ATC

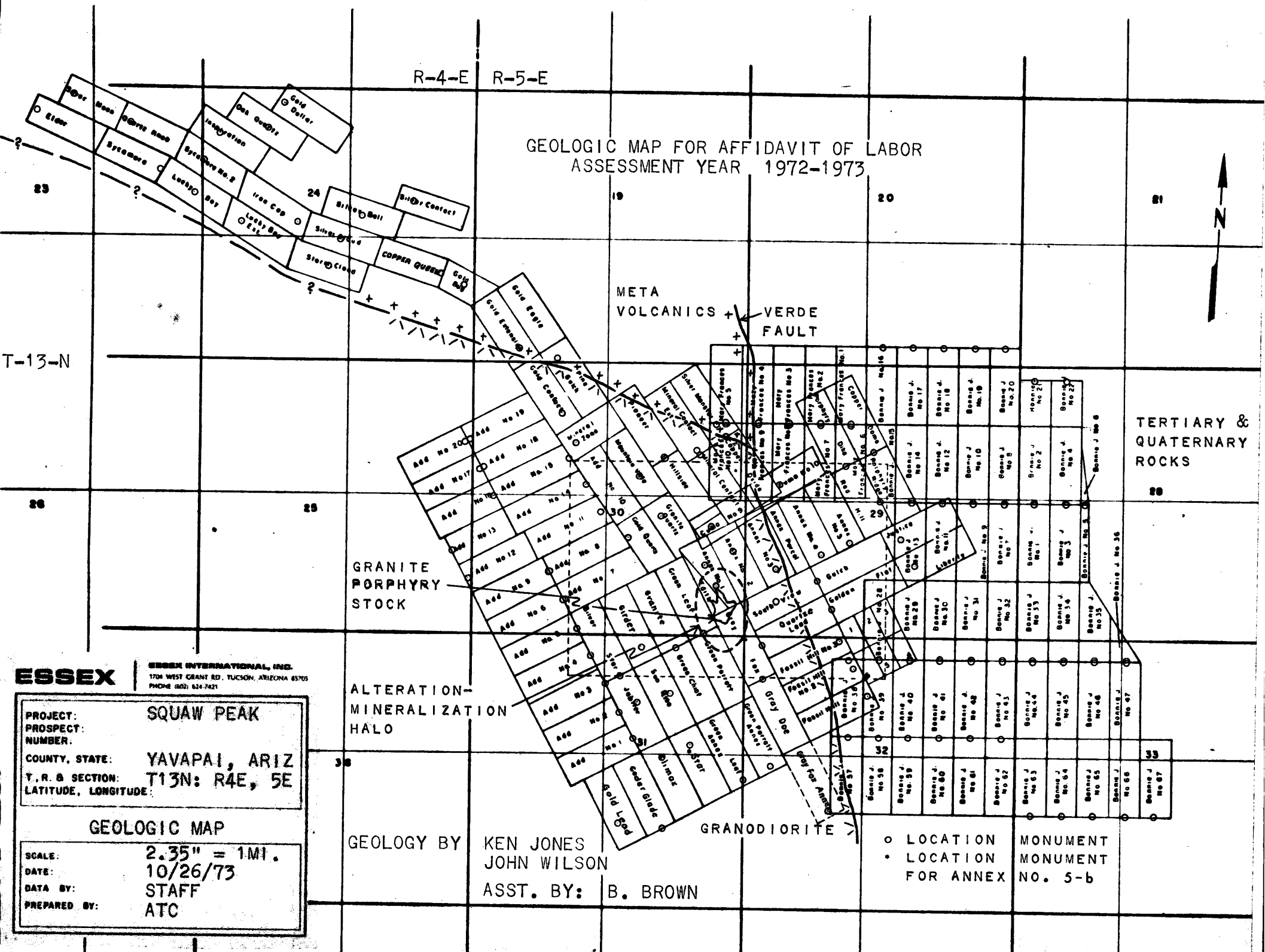
GEOLOGIC MAP FOR AFFIDAVIT OF LABOR
ASSESSMENT YEAR 1972-1973
R-4-E
R-5-E
T-13-N
N
META
VOLCANICS
VERDE
FAULT
TERTIARY &
QUATERNARY
ROCKS
GRANITE
PORPHYRY
STOCK
ALTERATION-
MINERALIZATION
HALO
GRANODIORITE
GEOLOGY BY
KEN JONES
JOHN WILSON
ASST. BY: B. BROWN
LOCATION MONUMENT
LOCATION MONUMENT
FOR ANNEX NO. 5-b
ESSEX
ESSEX INTERNATIONAL, INC.
1704 WEST GRANT RD., TUCSON, ARIZONA 85705
PHONE (602) 624-7421
PROJECT: SQUAW PEAK
PROSPECT:
NUMBER:
COUNTY, STATE: YAVAPAI, ARIZ
T., R. & SECTION: T13N: R4E, 5E
LATITUDE, LONGITUDE:
GEOLOGIC MAP
SCALE: 2.35" = 1MI.
DATE: 10/26/73
DATA BY: STAFF
PREPARED BY: ATC

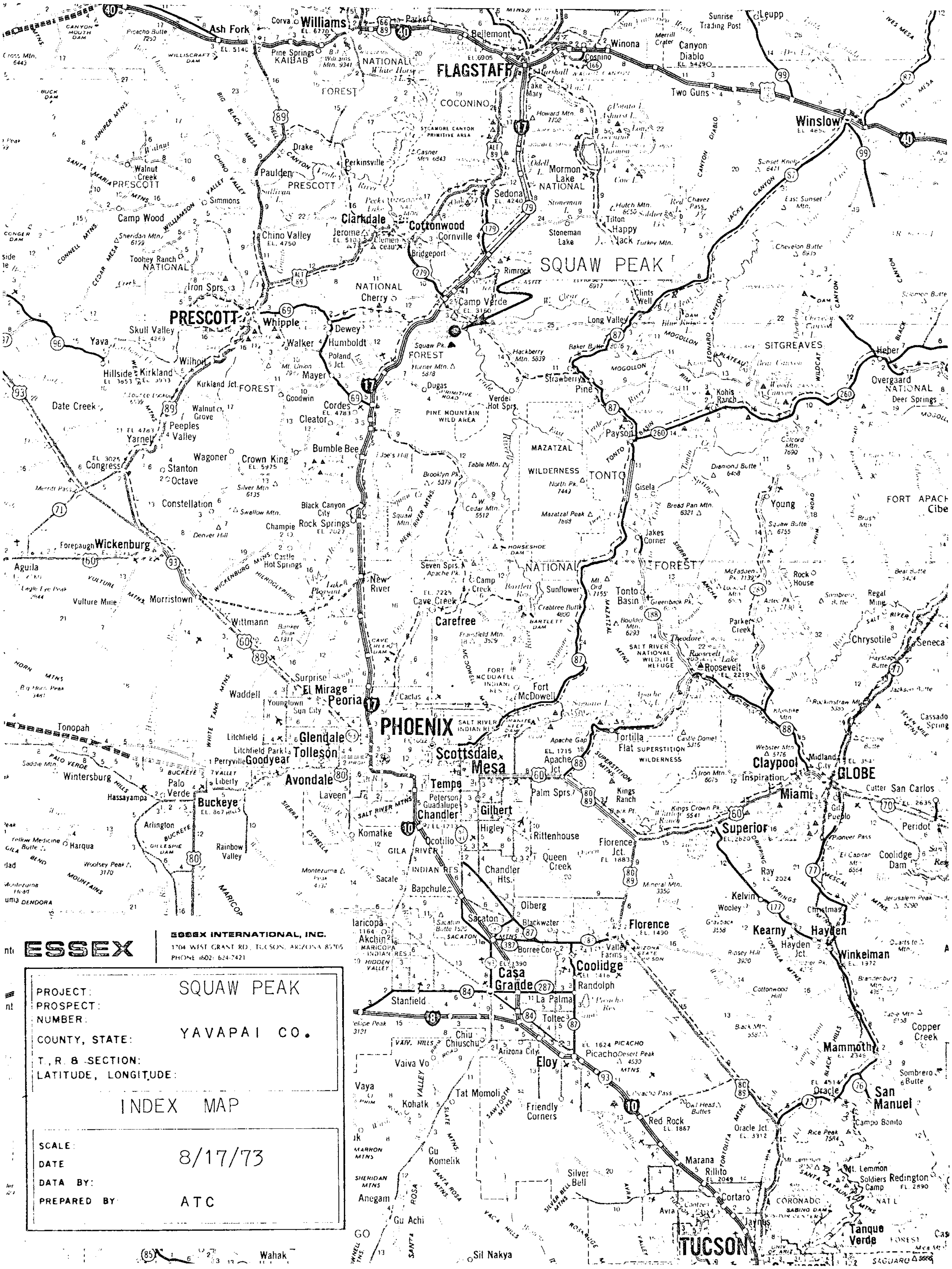

ESSEX	ESSEX INTERNATIONAL, INC. 1704 WEST GRANT RD., TUCSON, ARIZONA 85705 PHONE (602) 624-7421

PROJECT:	SQUAW PEAK
PROSPECT:	
NUMBER:	
COUNTY, STATE:	YAVAPAI CO.
T., R. & SECTION:	
LATITUDE, LONGITUDE:	
	INDEX MAP
SCALE:	
DATE	8/17/73
DATA BY:	
PREPARED BY:	ATC

0 5 10 20 30 40

ONE INCH EQUALS APPROXIMATELY 21.4 MILES

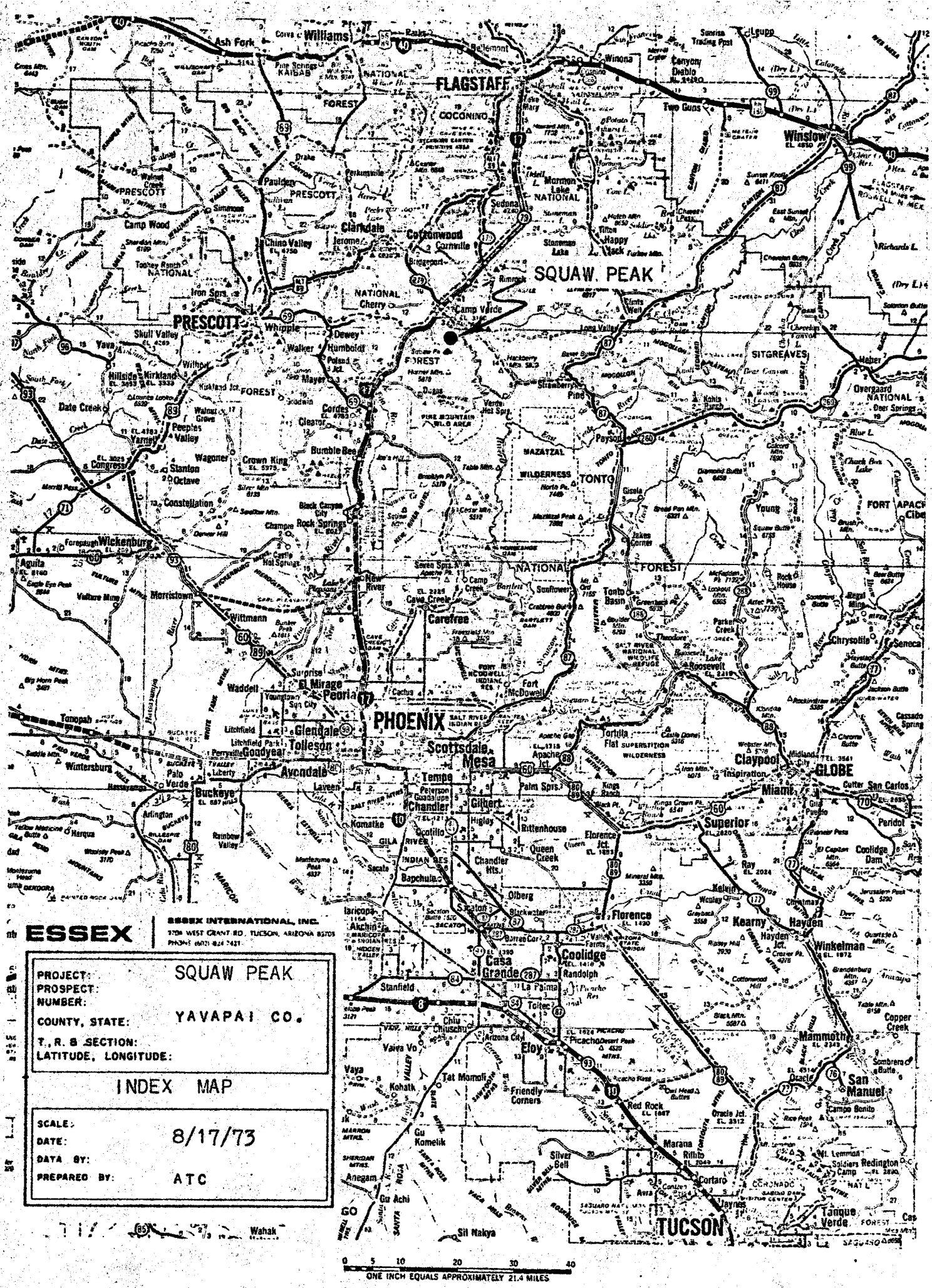

ESSEX

ESSEX INTERNATIONAL, INC.
3708 WEST GRANT RD., TUCSON, ARIZONA 85705
PHONE (602) 624-7421

PROJECT:	SQUAW PEAK
PROSPECT:	
NUMBER:	
COUNTY, STATE:	YAVAPAI CO.
T., R. & SECTION:	
LATITUDE, LONGITUDE:	

INDEX MAP

SCALE:	
DATE:	8/17/73
DATA BY:	
PREPARED BY:	ATC

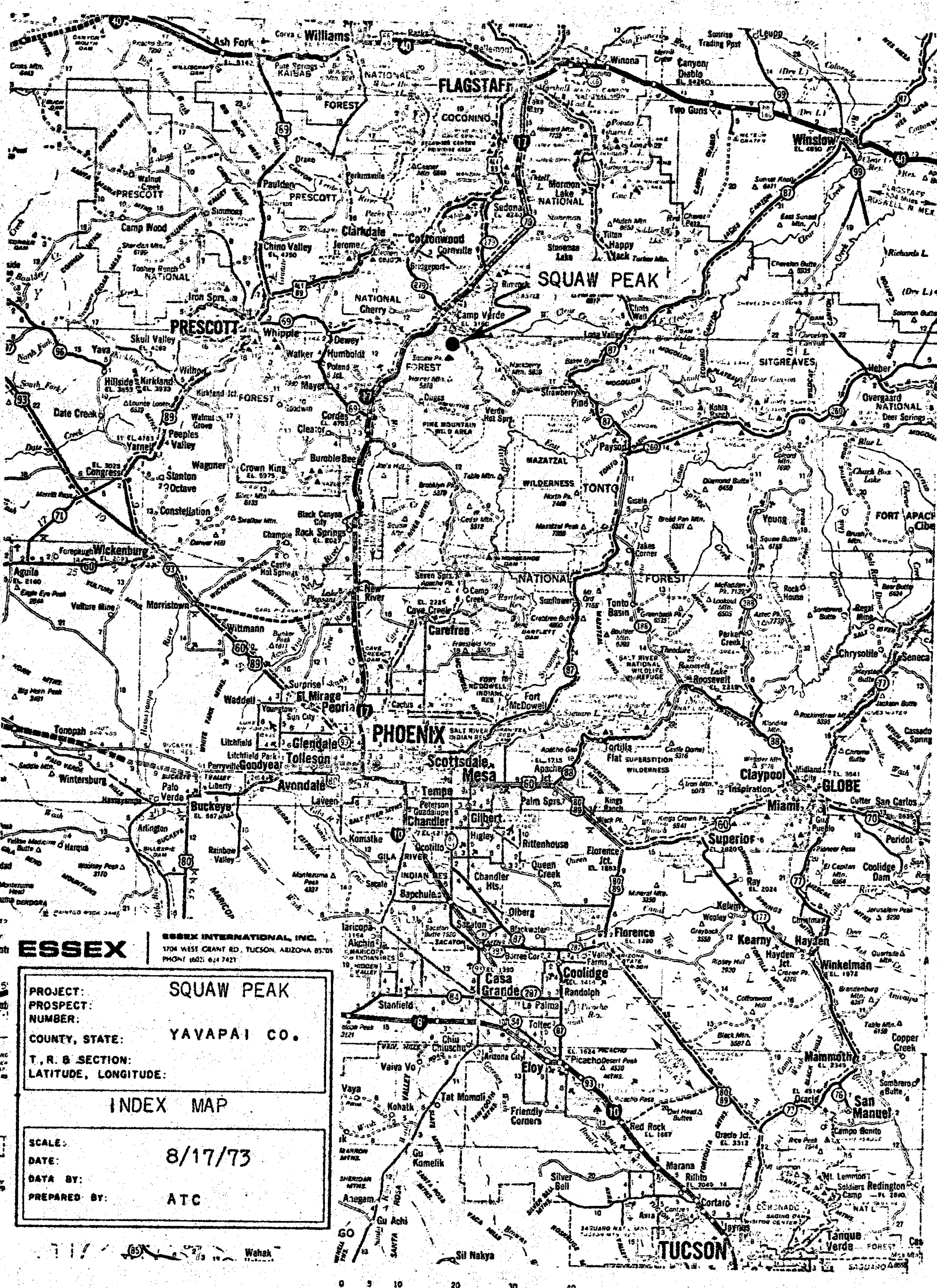

ESSEX

ESSEX INTERNATIONAL, INC.
1704 WEST GRANT RD., TUCSON, ARIZONA 85705
PHONE (602) 624-7421

PROJECT:	SQUAW PEAK
PROSPECT:	
NUMBER:	
COUNTY, STATE:	YAVAPAI CO.
T., R. & SECTION:	
LATITUDE, LONGITUDE:	

INDEX MAP

SCALE:	
DATE:	8/17/73
DATA BY:	
PREPARED BY:	ATC

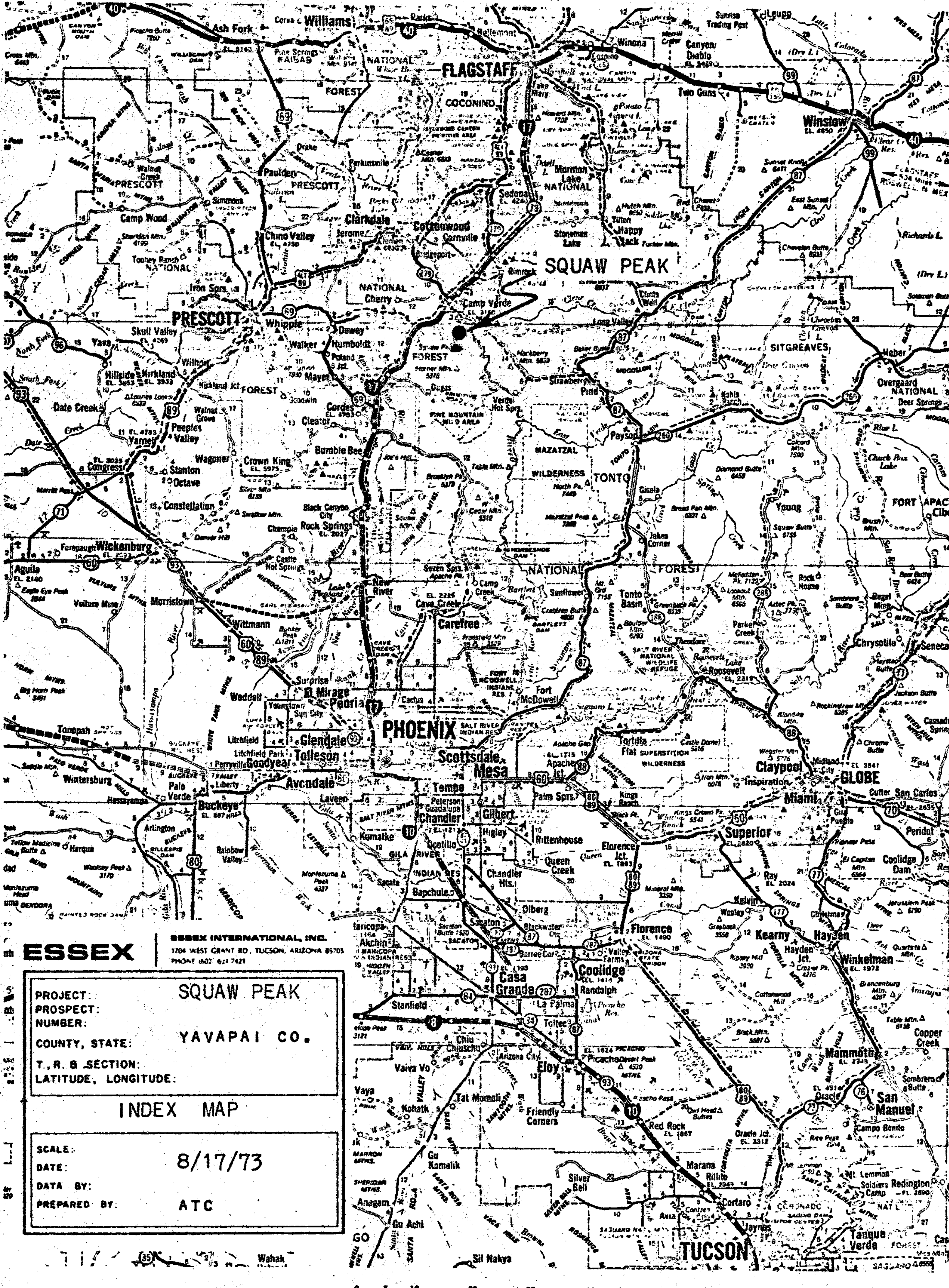

ESSEX ESSEX INTERNATIONAL, INC.
1704 WEST GRANT RD. TUCSON, ARIZONA 85705
PHONE (602) 624-7421

PROJECT: SQUAW PEAK
PROSPECT:
NUMBER:
COUNTY, STATE: YAVAPAI CO.
T., R. & SECTION:
LATITUDE, LONGITUDE:

INDEX MAP

SCALE:
DATE: 8/17/73
DATA BY:
PREPARED BY: ATC

0 5 10 20 30 40
ONE INCH EQUALS APPROXIMATELY 21.4 MILES

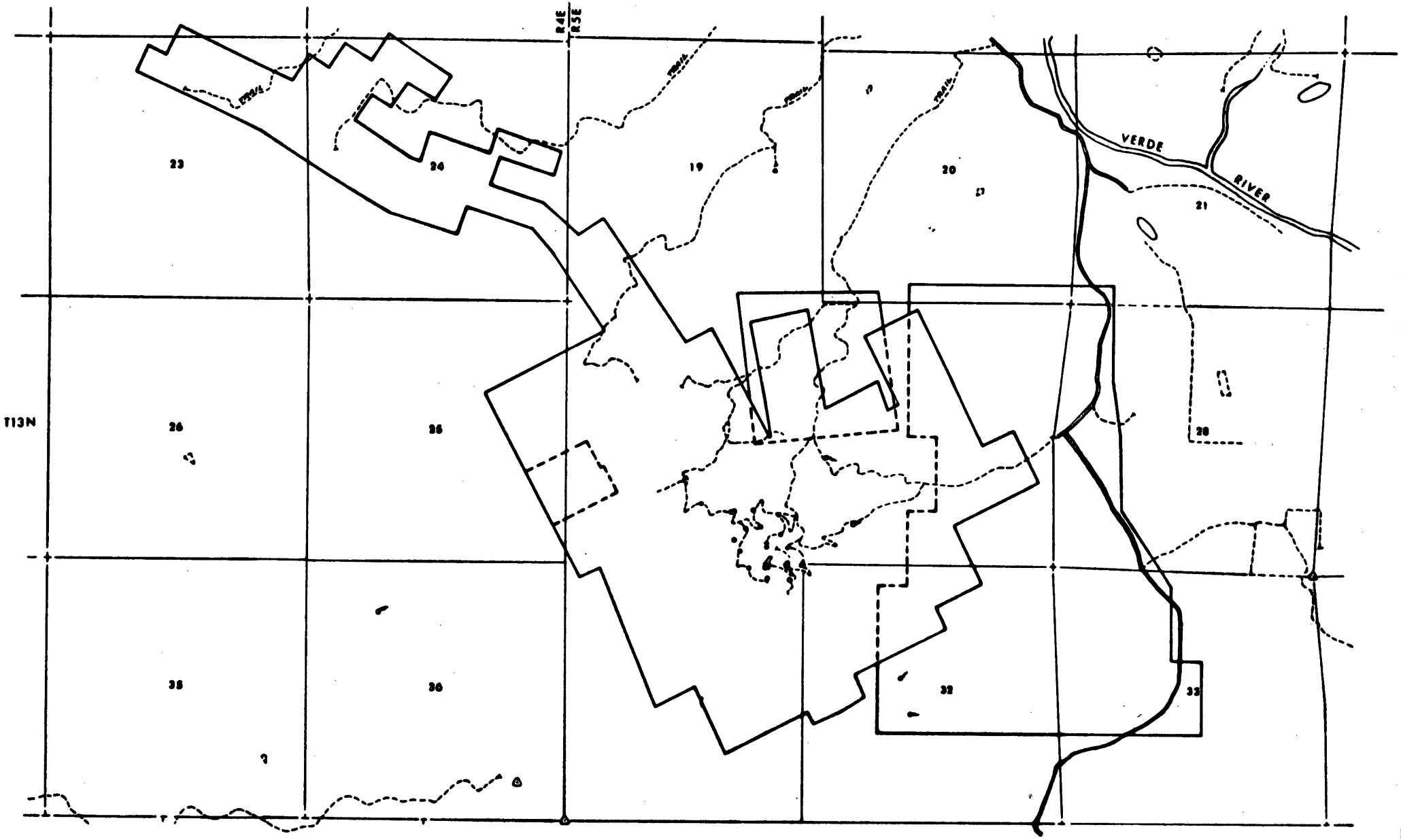

ESSEX

PROJECT PROSPECT NUMBER:	SQUAW PEAK
COUNTY, STATE:	YAVAPAI, ARIZ.
T.R & SECTION:	T13N: R4E, SE
LATITUDE, LONGITUDE:	

PROPERTY OVERLAY

SCALE:	2" = 1 MI.
DATE:	9/19/73
DATA BY:	PHILLIPS PET.
PREPARED BY:	ATC

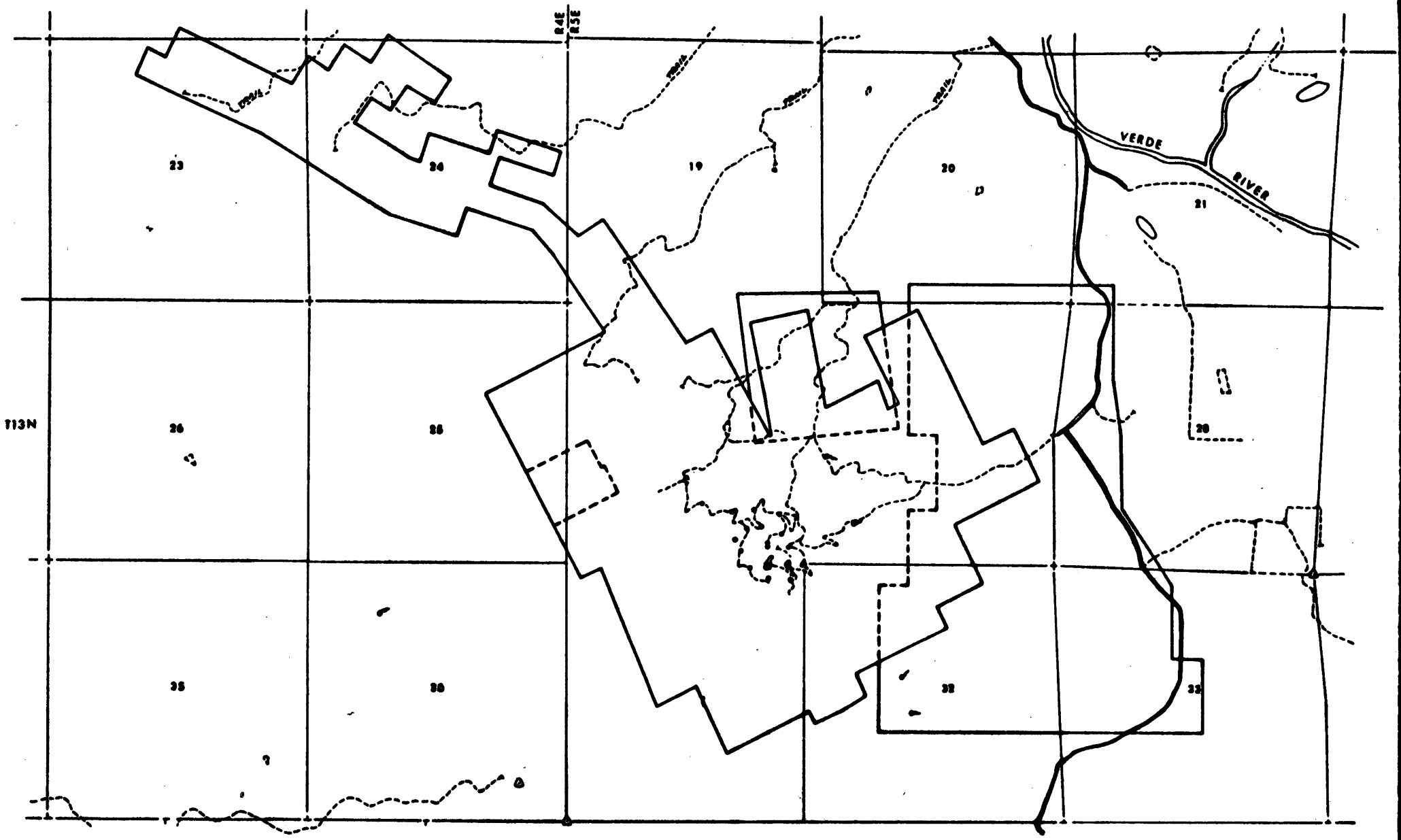

ESSEX

PROJECT:	SQUAW PEAK
PROSPECT:	
BUNDER:	
COUNTY, STATE:	YAVAPAI, ARIZ.
T.,R.& SECTION:	T13N: R4E, SE
LATITUDE, LONGITUDE:	

PROPERTY OVERLAY

SCALE:	2" = 1 MI.
DATE:	9/19/73
DATA BY:	PHILLIPS PET.
PREPARED BY:	ATC

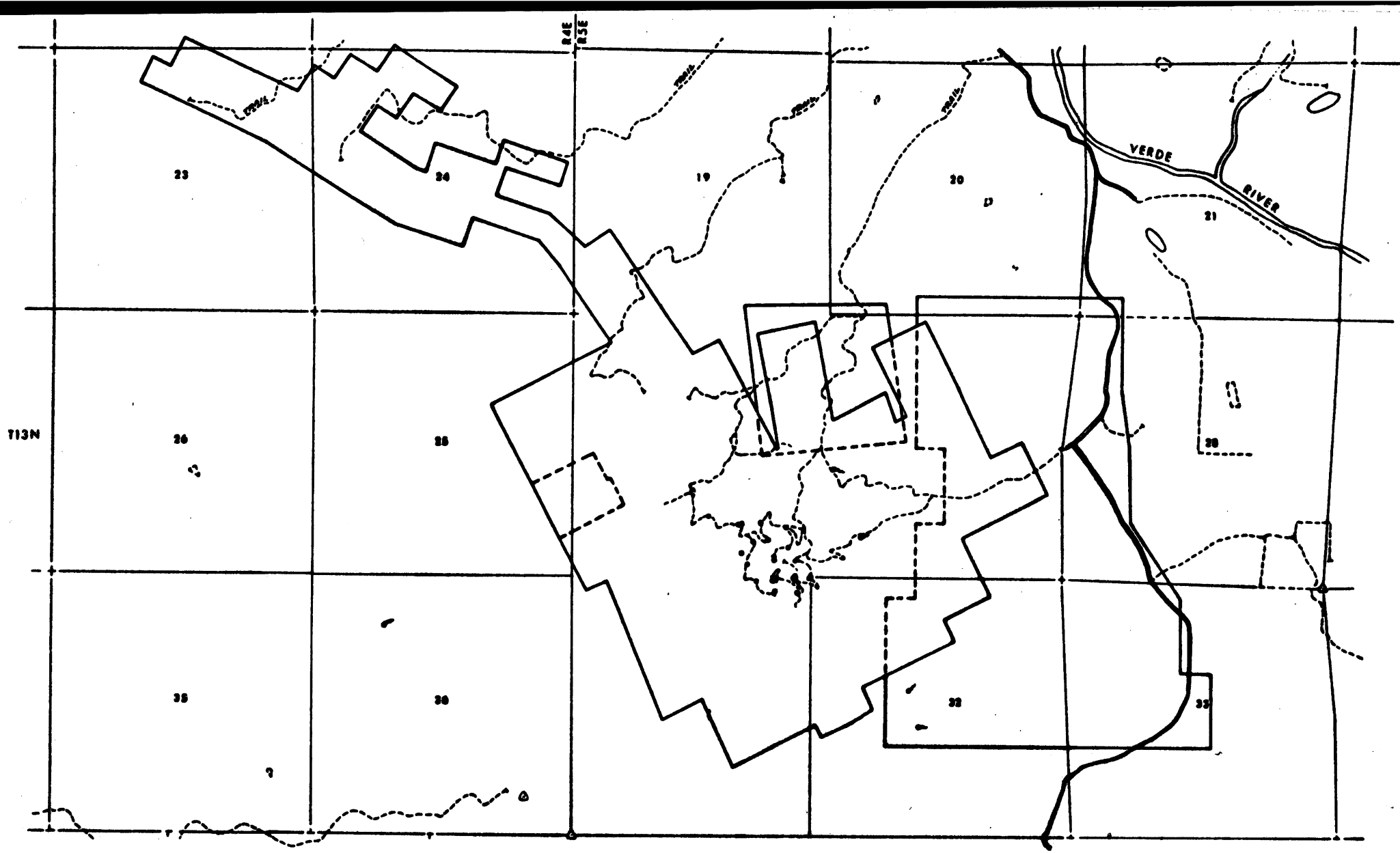

ESSEX

PROJECT:	SQUAW PEAK
PROSPECT:	
NUMBER:	
COUNTY, STATE:	YAVAPAI, ARIZ.
T.R.& SECTION:	T13N: R4E, SE
LATITUDE, LONGITUDE:	

PROPERTY OVERLAY

SCALE:	2" = 1 MI.
DATE:	9/19/73
DATA BY:	PHILLIPS PET.
PREPARED BY:	ATC

N

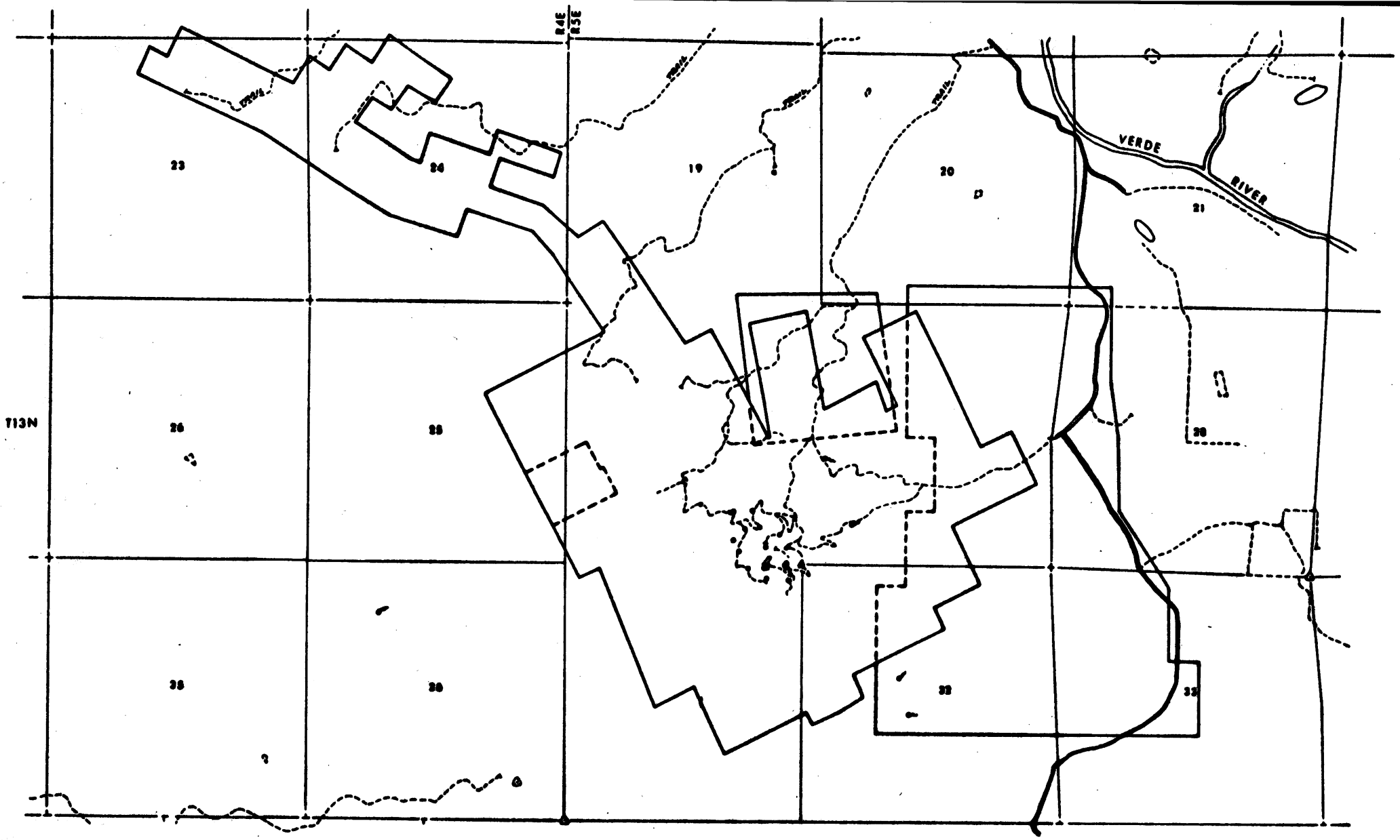

ESSEX

PROJECT:	SQUAW PEAK
PROSPECT NUMBER:	
COUNTY, STATE:	YAVAPAI, ARIZ.
T.R.& SECTION:	T13N: R4E, SE
LATITUDE, LONGITUDE:	

PROPERTY OVERLAY

SCALE:	2" = 1 MI.
DATE:	9/19/73
DATA BY:	PHILLIPS PET.
PREPARED BY:	ATC

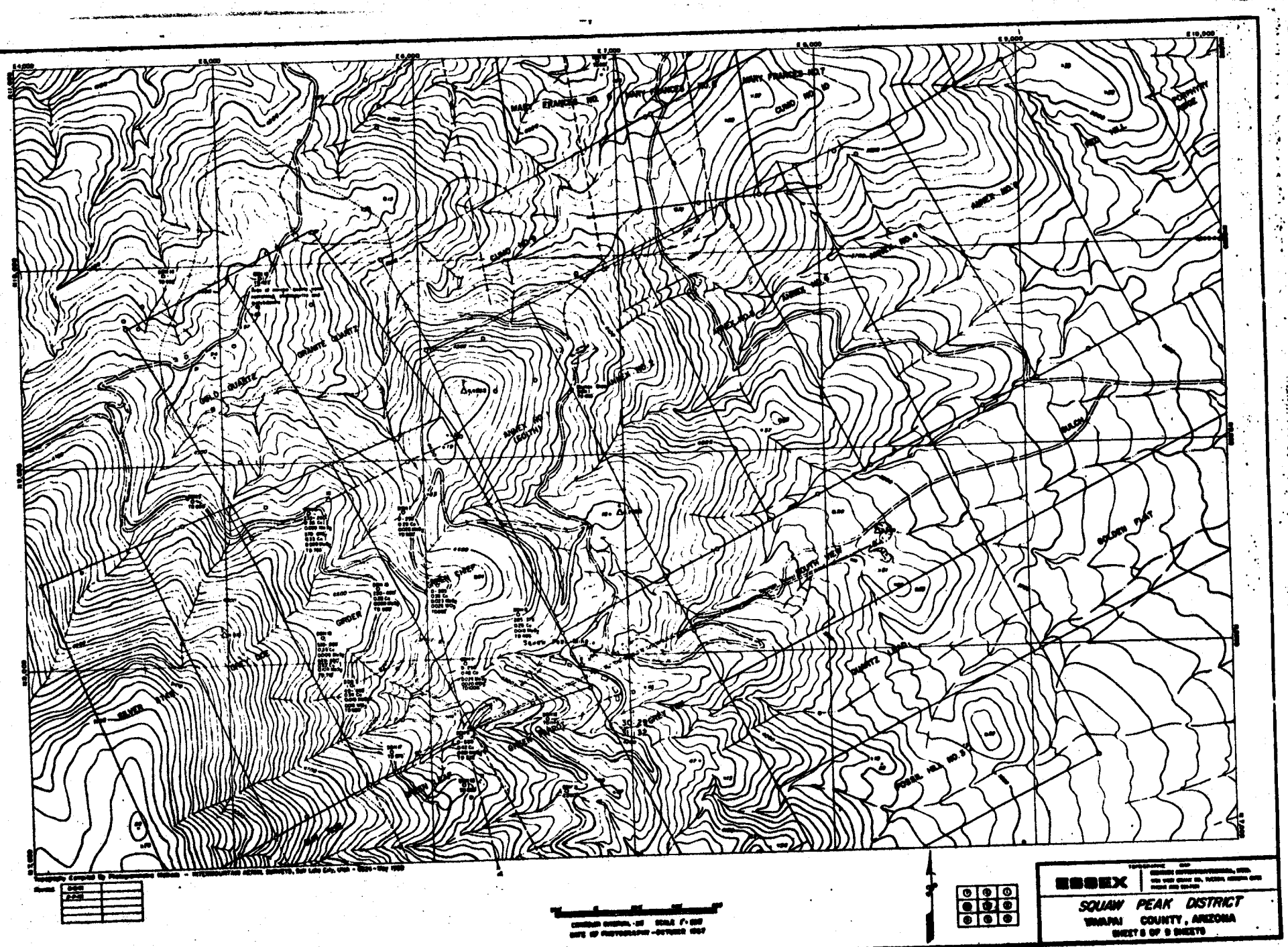
MARY FRANCES NO. 7
CUMO NO. 10
ANNEX NO. 4
ANNEX NO. 6
ANNEX NO. 1 (SOUTH)
GRANITE QUARTZ
GOLD QUARTZ
GIRDER
SILVER STAR
GOLDEN FLAT
BULCH
SOUTH VIEW
QUARTZ LEAD
FOSSIL HILL NO. 3
ESSEX
SQUAW PEAK DISTRICT
YAVAPAI COUNTY, ARIZONA
SHEET 8 OF 9 SHEETS

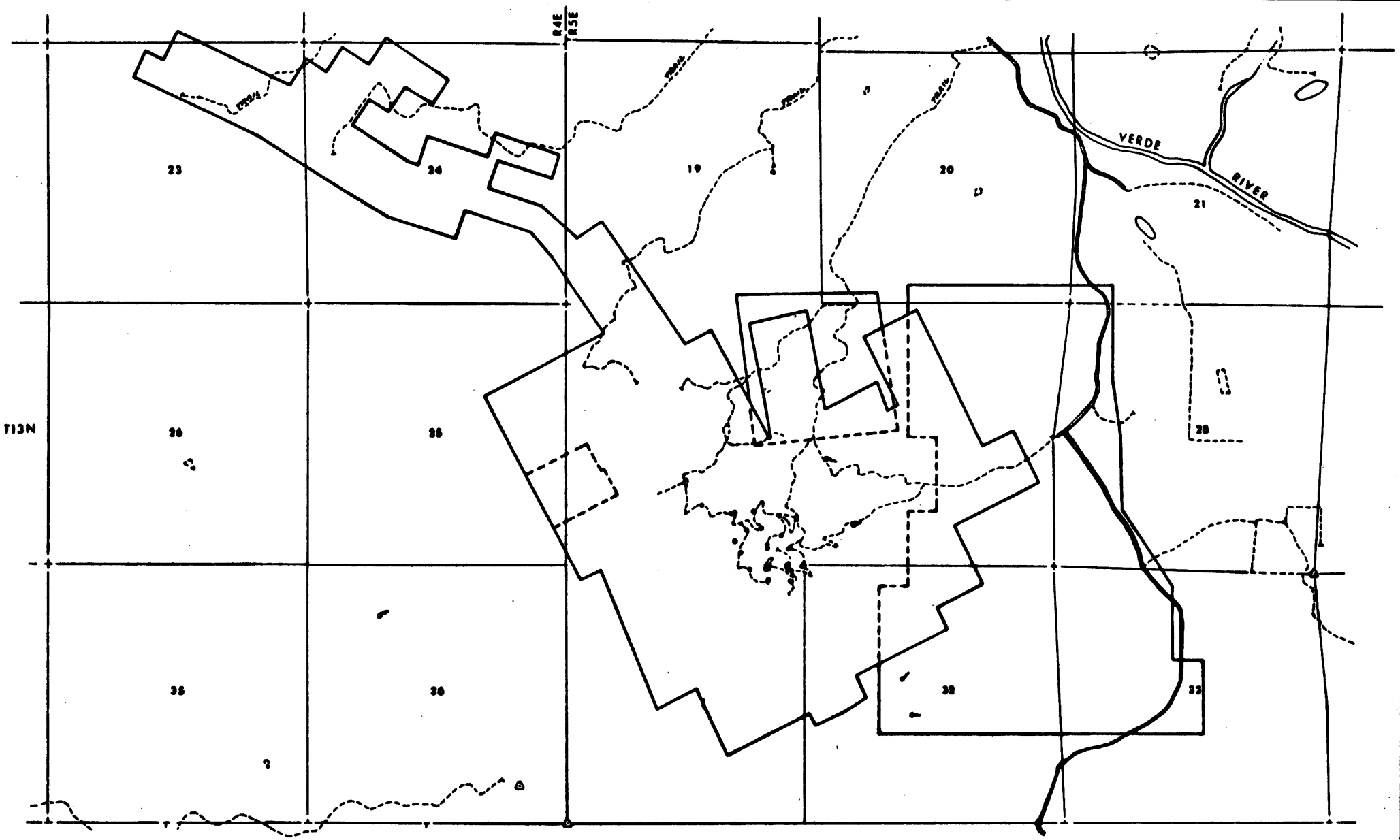

ESSEX

PROJECT	SQUAW PEAK
PROSPECT NUMBER	
COUNTY, STATE	YAVAPAI, ARIZ.
T, R & SECTION	T13N: R4E, SE
LATITUDE, LONGITUDE	

PROPERTY OVERLAY

SCALE:	2" = 1 MI.
DATE:	9/19/73
DATA BY:	PHILLIPS PET.
PREPARED BY:	ATC

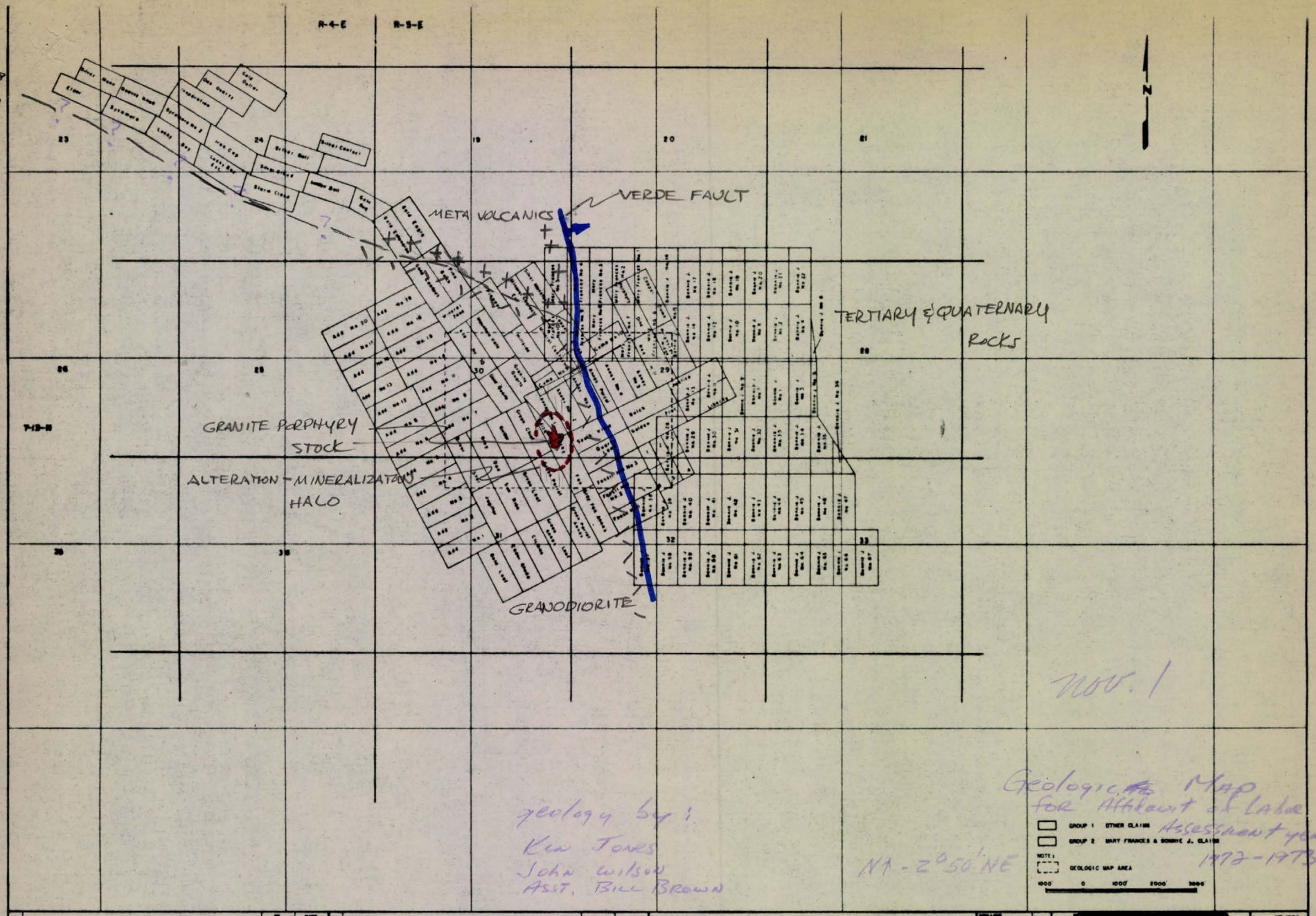

Nov. 1

Geologic Map for Affidavit of Labor Assessment year 1972-1973

geology by:
Ken Jones
John Wilson
Asst. Bill Brown

N1 - 2°50' NE

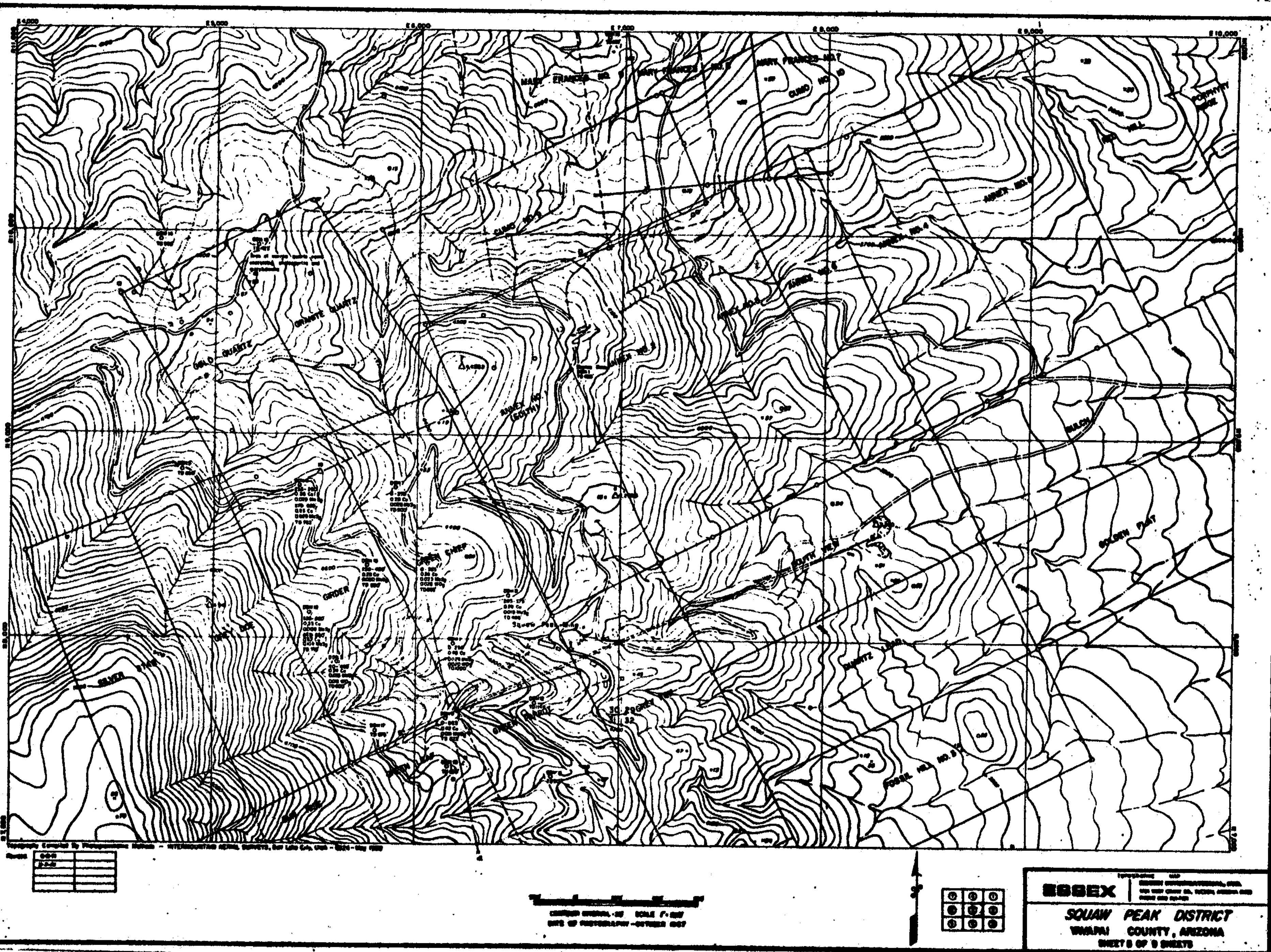
MARY FRANCES NO. 7
CUMO NO. 10
GRANITE QUARTZ
GOLD QUARTZ
GOLDEN FLAT
FOSSIL HILL NO. 3
SILVER STAR
ESSEX
SQUAW PEAK DISTRICT
COUNTY, ARIZONA

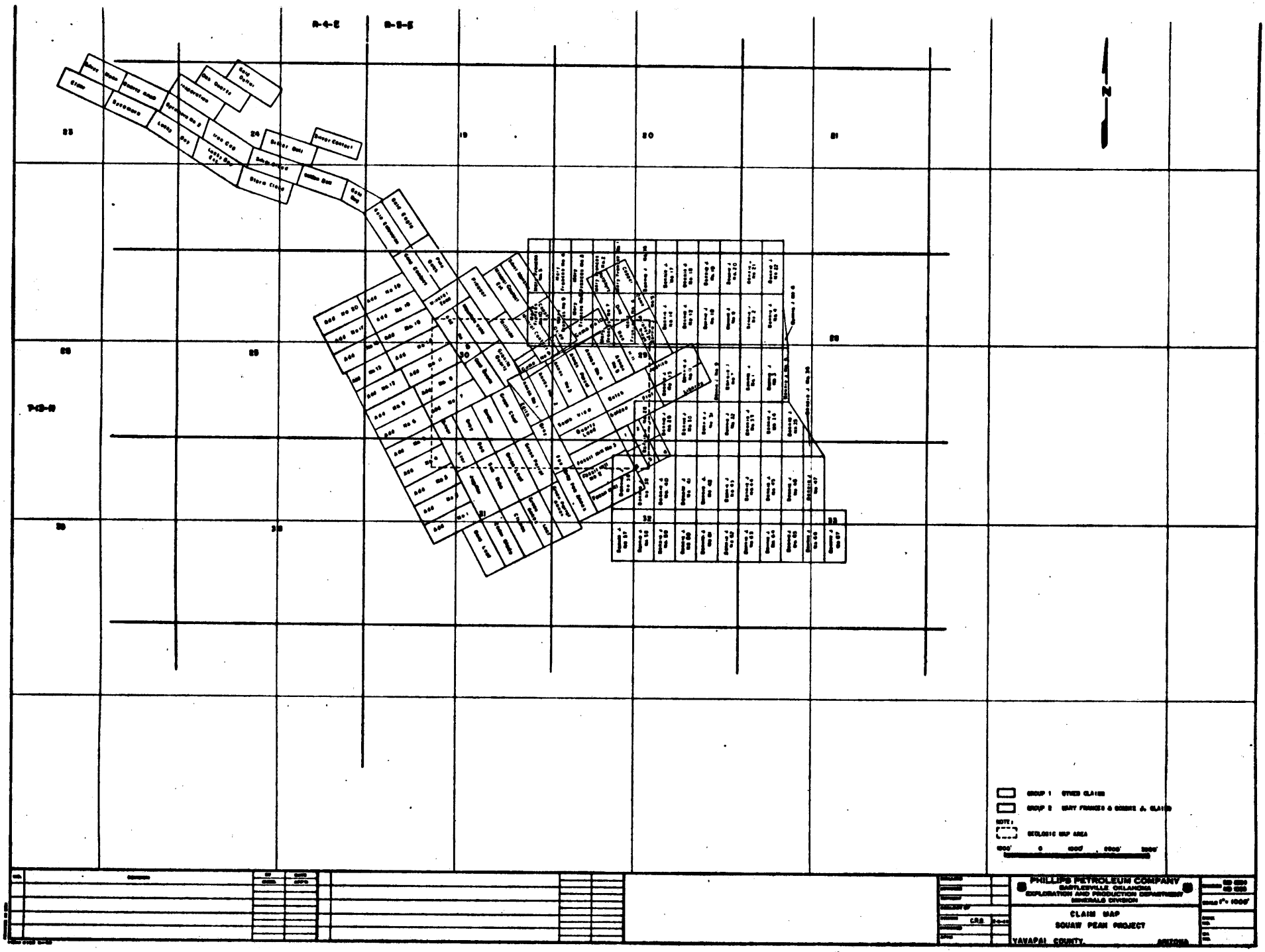

R-4-E
R-5-E
N
GROUP 1 STAKED CLAIMS
GROUP 2 MARY FRANCES & GOSSIE J. CLAIMS
NOTE:
GEOLOGIC MAP AREA
PHILLIPS PETROLEUM COMPANY
BARTLESVILLE OKLAHOMA
EXPLORATION AND PRODUCTION DEPARTMENT
MINERALS DIVISION
CLAIM MAP
SQUAW PEAK PROJECT
YAVAPAI COUNTY, ARIZONA

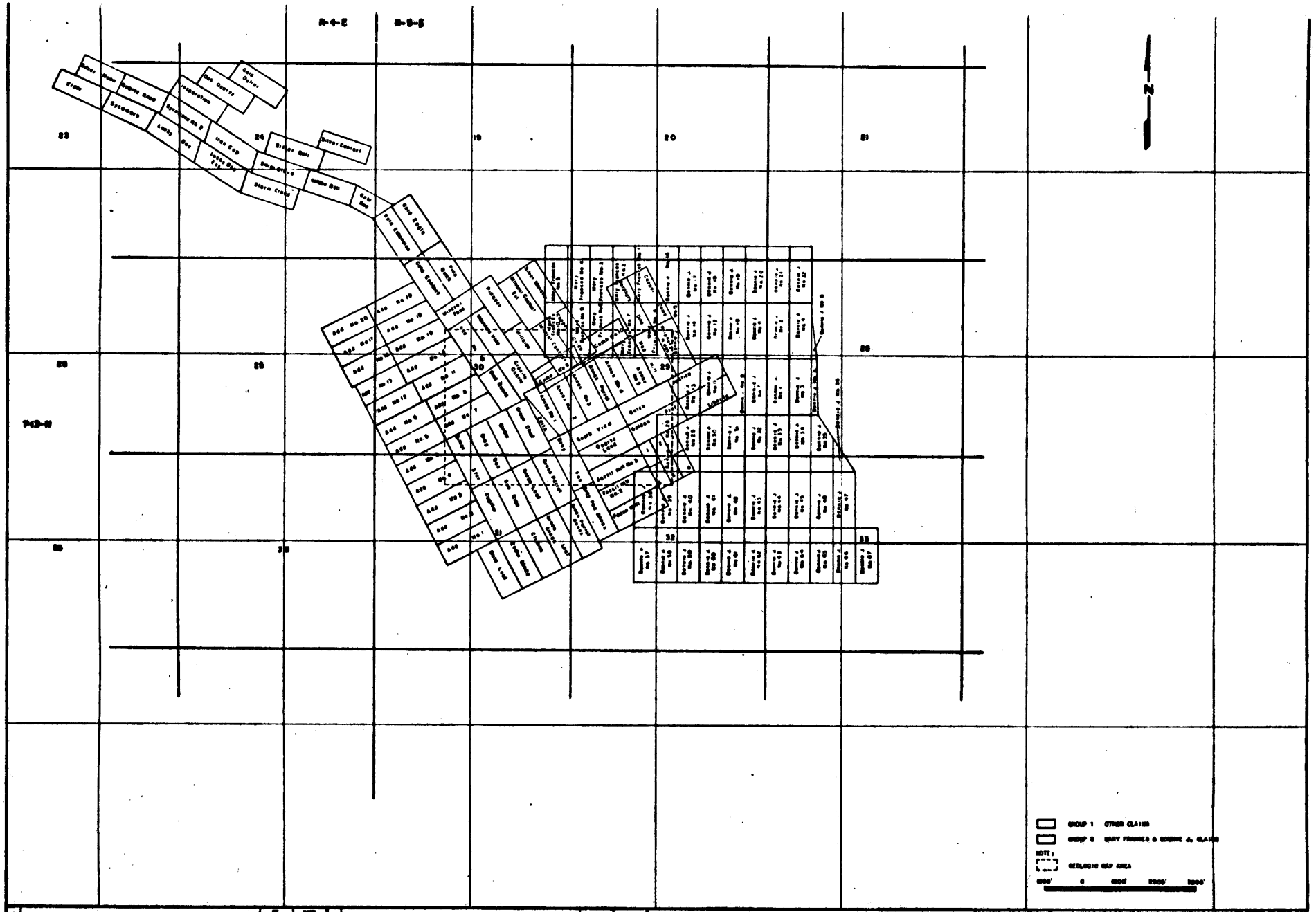

PHILLIPS PETROLEUM COMPANY
BARTLESVILLE, OKLAHOMA
EXPLORATION AND PRODUCTION DEPARTMENT
MINERALS DIVISION

CLAIM MAP
SQUAW PEAK PROJECT

YAVAPAI COUNTY, ARIZONA

1" = 1000'

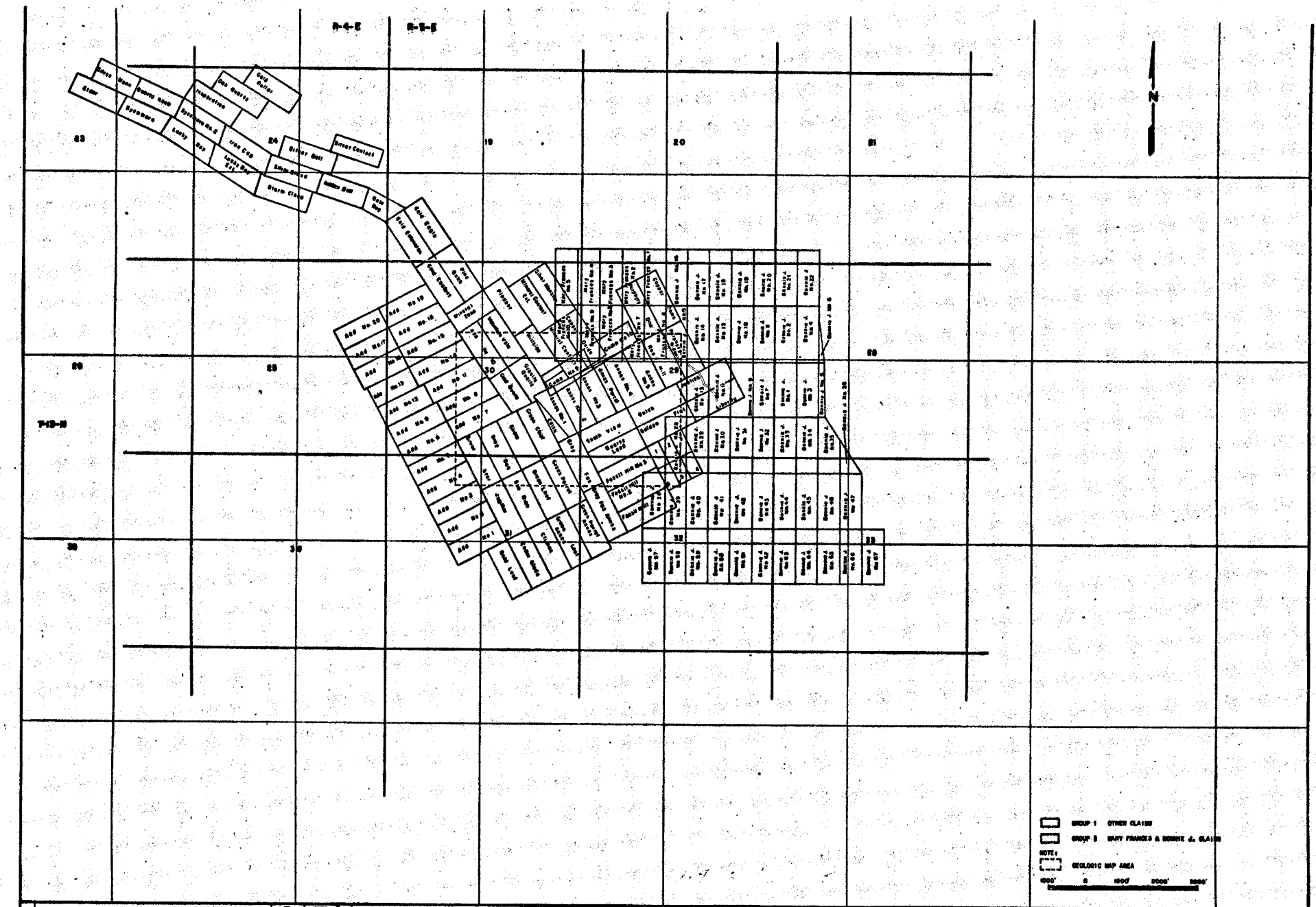

PHILLIPS PETROLEUM COMPANY
BARTLESVILLE, OKLAHOMA
EXPLORATION AND PRODUCTION DEPARTMENT
MINERALS DIVISION

CLAIM MAP
SQUAW PEAK PROJECT

YAVAPAI COUNTY, ARIZONA

SCALE 1" = 1000'

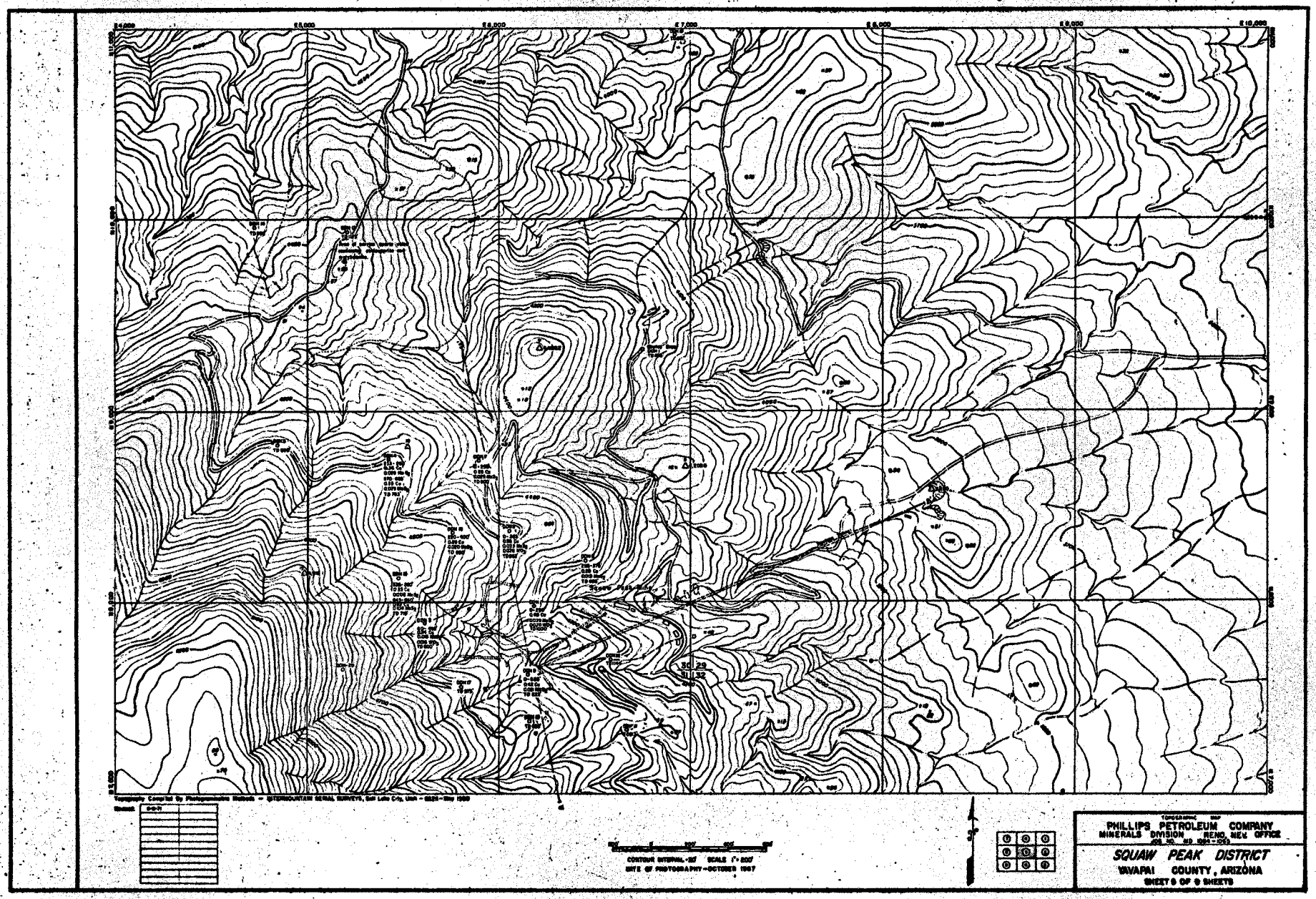

E 4,000
E 5,000
E 6,000
E 7,000
E 8,000
E 9,000
E 10,000
Topography Compiled By Photogrammetric Methods — INTERMOUNTAIN AERIAL SURVEYS, Salt Lake City, Utah — 0826 — May 1969
CONTOUR INTERVAL - 20' SCALE 1" = 200'
DATE OF PHOTOGRAPHY - OCTOBER 1967
TOPOGRAPHIC MAP
PHILLIPS PETROLEUM COMPANY
MINERALS DIVISION RENO, NEV. OFFICE
JOB NO. MD 1064-1065
SQUAW PEAK DISTRICT
YAVAPAI COUNTY, ARIZONA
SHEET 9 OF 9 SHEETS

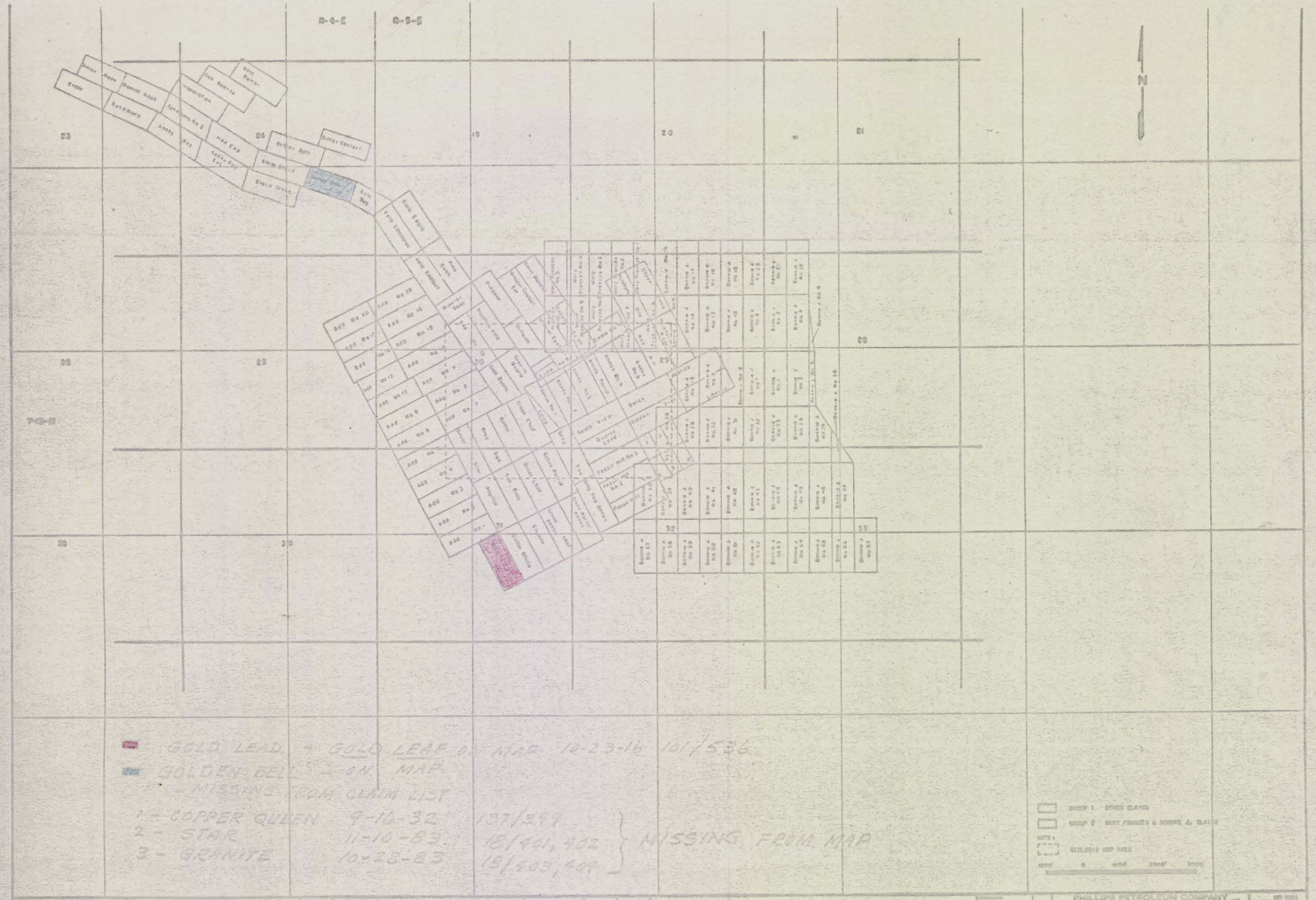
R-4-E
R-5-E
T-13-S
N
GOLD LEAD - GOLD LEAF ON MAP 10-23-16 101/536
GOLDEN BELL - ON MAP
* - MISSING FROM CLAIM LIST
1 - COPPER QUEEN 9-16-32 137/299
2 - STAR 11-10-83 18/401, 402
3 - GRANITE 10-28-83 15/403, 404
MISSING FROM MAP
GROUP 1 - OTHER CLAIMS
GROUP 2 - MARY FRANCES & BONNIE J. CLAIMS
NOTE: GEOLOGIC MAP AREA
PHILLIPS PETROLEUM COMPANY
BARTLESVILLE, OKLAHOMA
EXPLORATION AND PRODUCTION DEPARTMENT
MINERALS DIVISION
CLAIM MAP
SQUAW PEAK PROJECT
YAVAPAI COUNTY, ARIZONA

ESSEX

ESSEX INTERNATIONAL, INC.
1704 WEST GRANT RD., TUCSON, ARIZONA 85705
PHONE (602) 624-7421

PROJECT: SQUAW PEAK
PROSPECT:
NUMBER:
COUNTY, STATE: YAVAPAI CO.
T., R. & SECTION:
LATITUDE, LONGITUDE:

INDEX MAP

SCALE:
DATE: 8/17/73
DATA BY:
PREPARED BY: ATC

0 5 10 20 30 40
ONE INCH EQUALS APPROXIMATELY 21.4 MILES

PHOENIX AND VICINITY

SCALE OF MILES

0 1 2 3 4 5

ONE INCH EQUALS APPROXIMATELY 3.7 MILES

Golf Courses

For Explanation of other Map Symbols see reverse side

© THE H. M. GOUSHA COMPANY SAN JOSE, CALIFORNIA, U.S.A. A SUBSIDIARY OF THE TIMES MIRROR COMPANY | ALL RIGHTS RESERVED

8-55-996-C

PHOENIX · TEMPE · MESA · GILBERT · CHANDLER · APACHE JUNCTION · Sky Harbor Municipal Airport · Falcon Field Airport · Desert Sage · Oasis Airport · Gilbert Auxiliary Field · Williams Air Force Base · Sanders Airport · Palm Springs · Buckhorn · Lehi · Evergreen · Coronado · Peterson · McQueen · Guadalupe · Tremaine · Falfa · Sonerata · Helena · Kyrene · West Chandler · High Town · Nortons Corner · Higley · San Marcos · Usery Mountain · Dome Mtn. El. 3350 · USERY MOUNTAINS · GOLDFIELD FOREST · MARICOPA CO. · PINAL CO. · Semi-Regional Park · PHOENIX SOUTH MOUNTAIN PARK · Thunderbird C.C. · Valley View C.C. · Encanto Park · Municipal Papago Park · Rolling Hills · Papago Park · Arizona C.C. · Phoenix C.C. · Villa Monterey · Town and Country · PIMA INDIAN HEADQUARTERS · DESERT BOTANICAL GARDENS · HOLE-IN-THE-ROCK · PHOENIX ZOOLOGICAL PARK · PHOENIX MILITARY DISTRICT · ARIZONA COLISEUM AND EXPO. CEN. · ARIZONA STATE HOSP. · PUEBLO GRANDE WOMAN'S CLUB · UNIV. OF ARIZONA EXPERIMENTAL FARM · LATTER-DAY SAINTS TEMPLE · ARIZONA STATE · STATE CAPITOL · U.S. INDIAN HOSPITAL · U.S. INDIAN SCHOOL AND VETERANS HOSP. · BROPHY COLL. · PHOENIX COLLEGE · CAMELBACK · INDIAN SCHOOL · THOMAS · MC DOWELL · VAN BUREN · WASHINGTON · JEFFERSON · UNIVERSITY · MAIN ST · BROADWAY · SOUTHERN · BASELINE · GUADALUPE · ELLIOT · WARNER · RAY · WILLIAMS FIELD · PECOS · FRYE · DENVER · WILLIS · CLEVELAND · MC KELLIPS · BUSH HY · OLD BUSH HY · APACHE TRAIL · APACHE BLVD · DESERT DR · PIMA CANYON · STEPHEN MATHER TRAIL · PASS · BUENA VISTA RD · TELEGRAPH RD · TV RD · MARICOPA FRWY · COUNTRY CLUB DR · ALMA SCHOOL · GILBERT · HIGLEY · ELLSWORTH · VINEVARD · CRISMON · VALENCIA · PROPOSED · BEE LINE · Salt River · Grand Canal · Western Canal · Tempe Canal · Roosevelt Canal · Consolidated Canal · Eastern Canal · Southern Canal · Conservation Canal · District Canal · Kyrene Canal · To Tucson · To Florence Jct.

Map Location	Hotel or Lodge	Cabins	Campsites	Trailer Space	Refreshments	Shelter	Picnicking	Swimming	Boating	Fishing	Hunting	Winter Sports	Drinking Water	Sanitary Facilities
J-8			●				●				●		●	●
I-6							●				●		●	●
I-6			●	●			●				●		●	●
J-6			●	●			●				●		●	●
K-6			●	●			●				●		●	●
J-7			●	●			●				●		●	●
J-8			●	●			●			●	●		●	●
I-6							●				●		●	●
J-8			●				●				●		●	●
I-8			●	●			●			●	●		●	●
J-8			●	●			●				●		●	●
J-8			●				●			●	●		●	●
K-7			●	●	●		●	●	●	●	●		●	●
J-6	●	●			●		●				●		●	●
I-6			●				●				●		●	●
K-6	●	●	●	●	●		●	●	●	●	●		●	●
I-6			●	●			●				●		●	●
J-8			●				●				●		●	●
K-6			●				●				●		●	●
I-6			●	●			●			●	●		●	●
J-6							●				●		●	●
J-8			●	●			●				●		●	●
J-8			●	●			●			●	●		●	●
J-8			●	●			●				●		●	●
I-6							●						●	●
I-8			●	●			●				●		●	●
I-8			●	●			●						●	●
J-8			●				●				●			●
I-6			●	●			●						●	●
J-8			●	●			●			●	●		●	●
I-8			●	●			●						●	●

To Ely · To Glendale · To Interstate Hy. 15 · To Overton · To Las Vegas

Garnet · Dry Lake · DRY LAKE RANGE · BUFFINGTON POCKETS · PIUTE POINT · MUDDY MOUNTAINS · WHITE BASIN · BITTER RIDGE · Muddy Peak 5432 · BITTER SPRING VALLEY · Cathedral Peaks · Lake Mead Base · JEEP TRAIL · West End Wash · Hamblin Mtn 3310 · Pyramid Peak 3069 · NORTH SHORE ROAD · PINTO VALLEY · BLACK MOUNTAINS · LAKE MEAD · Overton Arm · Echo Bay Resort · Echo Bay · BIGHORN ISLAND · OVERTON ISLANDS · Stewarts Bay · STEWARTS POINT · Rogers Bay · Calico Bay · Lime Cove · Bluepoint Spring · ROGERS SPRING · Rogers Spring · Rogers Wash · Getchel Spr · OVERTON BEACH · VALLEY OF FIRE STATE PARK · BASELINE MESA · Quail Spr · Maynard Spr · Catclaw Wash · Twin Springs Wash · Little Elden Spr

WUPATKI SUNSET NATIONAL M ARIZO

SCALE - ONE INCH = APP

To Grand Canyon N

COCONIN

O'LEARY PK. 8925 · ROBINSON CRATER BONITO CAMP GROUND · PICNIC AREA · Headquarters and Visitor Center

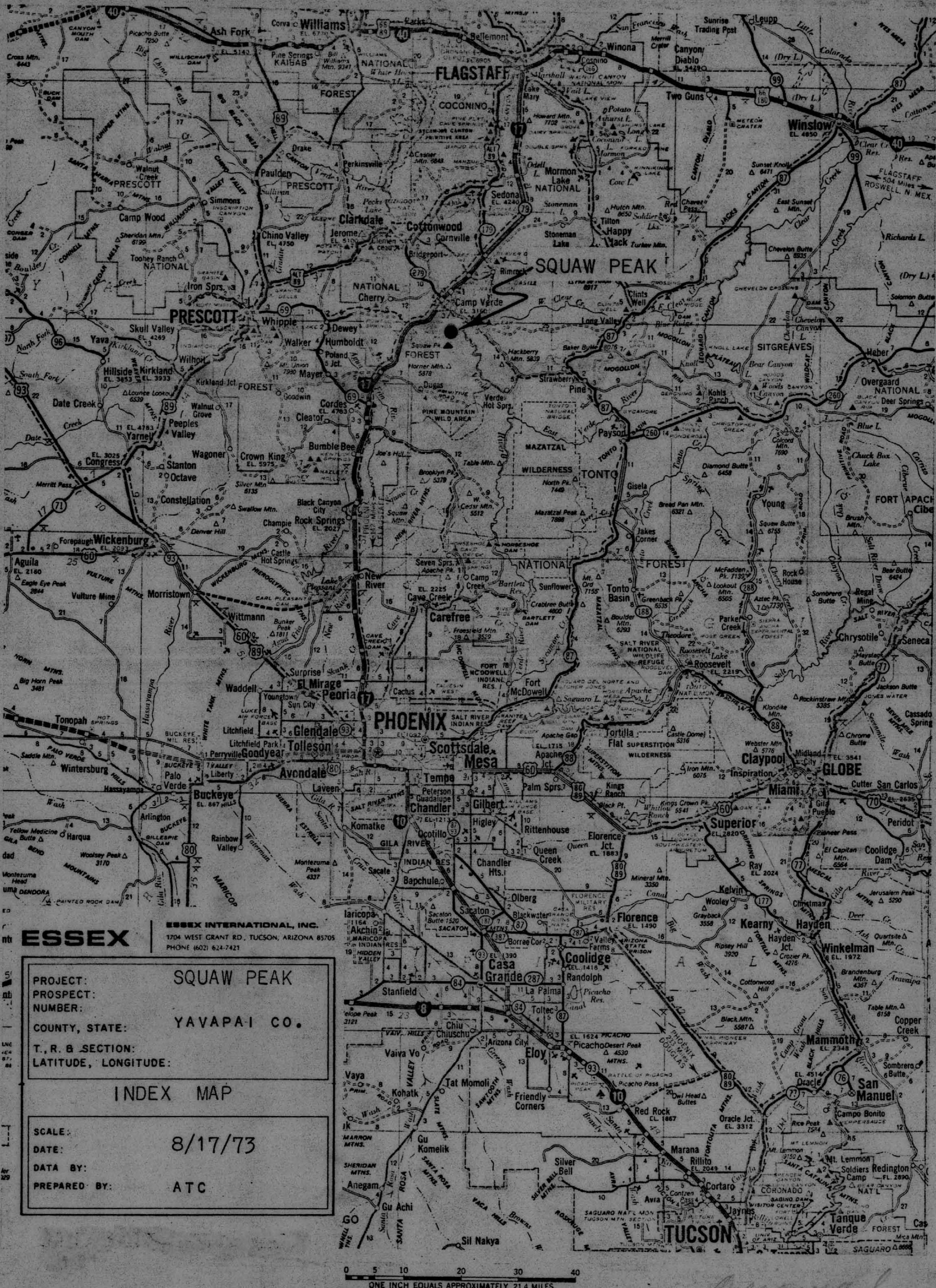

ESSEX

ESSEX INTERNATIONAL, INC.
1704 WEST GRANT RD., TUCSON, ARIZONA 85705
PHONE (602) 624-7421

PROJECT: SQUAW PEAK
PROSPECT:
NUMBER:
COUNTY, STATE: YAVAPAI CO.
T., R. & SECTION:
LATITUDE, LONGITUDE:

INDEX MAP

SCALE:
DATE: 8/17/73
DATA BY:
PREPARED BY: ATC

Original
SQUAW PEAK

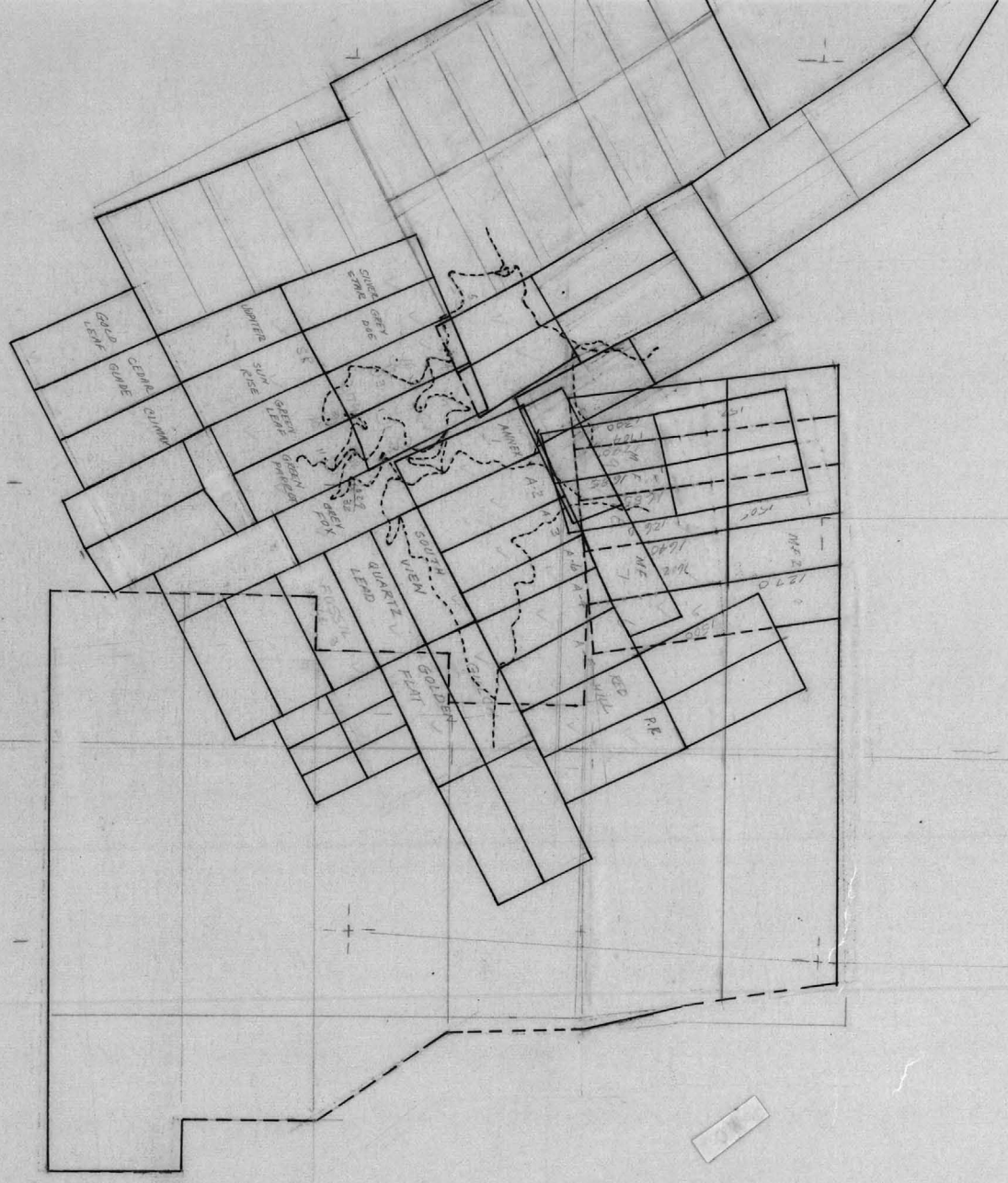
GOLD LEAF
CEDAR GLADE
CLIMAX
JUPITER
SUN RISE
GREEN LEAF
GREEN PARROT
GREY FOX
SILVER STAR
GREY DOG
SOUTH VIEW
QUARTZ LEAD
GOLDEN FLAT
ANNEX
A-2
MF
RED HILL
P.R.

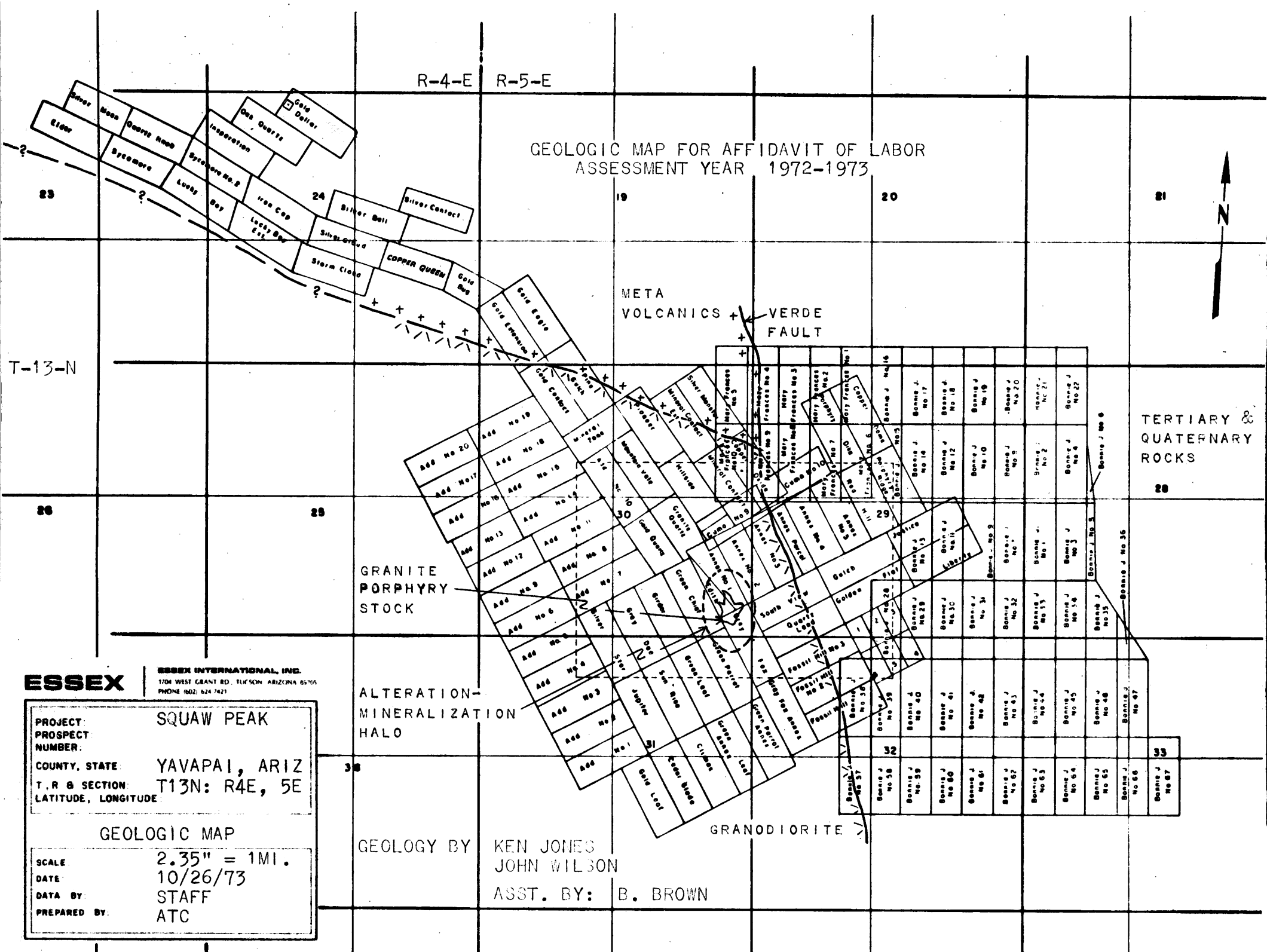
GEOLOGIC MAP FOR AFFIDAVIT OF LABOR
ASSESSMENT YEAR 1972-1973
R-4-E
R-5-E
T-13-N
N
META
VOLCANICS
VERDE
FAULT
TERTIARY &
QUATERNARY
ROCKS
GRANITE
PORPHYRY
STOCK
ALTERATION-
MINERALIZATION
HALO
GRANODIORITE
Silver Moon
Elder
Quartz Head
Sycamore
Inspiration
Sycamore No. 2
Lucky Bay
Iron Cap
Lucky Bay Ext.
Oak Quartz
Gold Dollar
Silver Bell
Silver Contact
Silver Cloud
Storm Cloud
COPPER QUEEN
Gold Bug
Gold Eagle
Gold Extension
Gold Contact
Mineral Zone
Mineral Contact
Silver Monday
Mineral Contact Ext.
Hillside
Mineral Hill
Mary Frances No. 5
Mary Frances No. 4
Mary Frances No. 3
Mary Frances No. 2
Mary Frances No. 1
Copper Queen
Mary Frances Fraction
Mary Frances No. 6
Mary Frances No. 7
Mary Frances No. 8
Mary Frances No. 9
Mary Frances No. 10
Mary Frances No. 11
Mary Frances No. 12
Mary Frances No. 13
Mary Frances No. 14
Mary Frances No. 15
Mary Frances No. 16
Bonnie J No. 17
Bonnie J No. 18
Bonnie J No. 19
Bonnie J No. 20
Bonnie J No. 21
Bonnie J No. 22
Bonnie J No. 6
Bonnie J No. 36
Bonnie J No. 5
Bonnie J No. 3
Bonnie J No. 1
Bonnie J No. 2
Bonnie J No. 4
Bonnie J No. 10
Bonnie J No. 12
Bonnie J No. 14
Bonnie J No. 16
Bonnie J No. 9
Bonnie J No. 7
Bonnie J No. 11
Bonnie J No. 13
Bonnie J No. 15
Bonnie J No. 28
Bonnie J No. 30
Bonnie J No. 31
Bonnie J No. 32
Bonnie J No. 33
Bonnie J No. 34
Bonnie J No. 35
Bonnie J No. 37
Bonnie J No. 38
Bonnie J No. 39
Bonnie J No. 40
Bonnie J No. 41
Bonnie J No. 42
Bonnie J No. 43
Bonnie J No. 44
Bonnie J No. 45
Bonnie J No. 46
Bonnie J No. 47
Bonnie J No. 57
Bonnie J No. 58
Bonnie J No. 59
Bonnie J No. 60
Bonnie J No. 61
Bonnie J No. 62
Bonnie J No. 63
Bonnie J No. 64
Bonnie J No. 65
Bonnie J No. 66
Bonnie J No. 67
Add No. 1
Add No. 2
Add No. 3
Add No. 4
Add No. 5
Add No. 6
Add No. 7
Add No. 8
Add No. 9
Add No. 10
Add No. 11
Add No. 12
Add No. 13
Add No. 14
Add No. 15
Add No. 16
Add No. 17
Add No. 18
Add No. 19
Add No. 20
Meadow Vale
Granite Quartz
Gold Queen
Green Chief
Green Leaf
Green Parrot
Sun Rise
Jupiter
Gold Leaf
Copper Blade
Clipper
Green Anna Leaf
Green Parrot Annex
Fox Hole Fox Annex
Annex No. 1
Annex No. 2
Annex No. 3
Annex No. 4
Annex No. 5
Annex Parcel
Como No. 1
Como No. 2
Como No. 3
Como No. 4
Como No. 5
Como No. 6
Como No. 7
Como No. 8
Como No. 9
Como No. 10
Como No. 11
Como No. 12
Como No. 13
Como No.

NO.	REVISION	BY / CHKD.	DATE / APP'D

DRILLING
ADVANCE
RETREAT
GEOLOGY BY
DRAWN C.R.B. 12-9-55
CHECKED
APPR.

PHILLIPS PETROLEUM COMPANY
BARTLESVILLE, OKLAHOMA
EXPLORATION AND PRODUCTION DEPARTMENT
MINERALS DIVISION

CLAIM MAP
SQUAW PEAK PROJECT
YAVAPAI COUNTY, ARIZONA

CHARGE MD 1064 MD 1065
SCALE 1" = 1000'
DWG. NO.
SH. NO.

PRINTED IN USA
FORM 9182 8-69