CONTACT INFORMATION
Mining Records Curator
Arizona Geological Survey
3550 N. Central Ave, 2nd floor
Phoenix, AZ, 85012
602-771-1601
http://www.azgs.az.gov
inquiries@azgs.az.gov

The following file is part of the Grover Heinrichs Mining Collection

ACCESS STATEMENT

These digitized collections are accessible for purposes of education and research. We have indicated what we know about copyright and rights of privacy, publicity, or trademark. Due to the nature of archival collections, we are not always able to identify this information. We are eager to hear from any rights owners, so that we may obtain accurate information. Upon request, we will remove material from public view while we address a rights issue.

CONSTRAINTS STATEMENT

The Arizona Geological Survey does not claim to control all rights for all materials in its collection. These rights include, but are not limited to: copyright, privacy rights, and cultural protection rights. The User hereby assumes all responsibility for obtaining any rights to use the material in excess of "fair use."

The Survey makes no intellectual property claims to the products created by individual authors in the manuscript collections, except when the author deeded those rights to the Survey or when those authors were employed by the State of Arizona and created intellectual products as a function of their official duties. The Survey does maintain property rights to the physical and digital representations of the works.

QUALITY STATEMENT

The Arizona Geological Survey is not responsible for the accuracy of the records, information, or opinions that may be contained in the files. The Survey collects, catalogs, and archives data on mineral properties regardless of its views of the veracity or accuracy of those data.

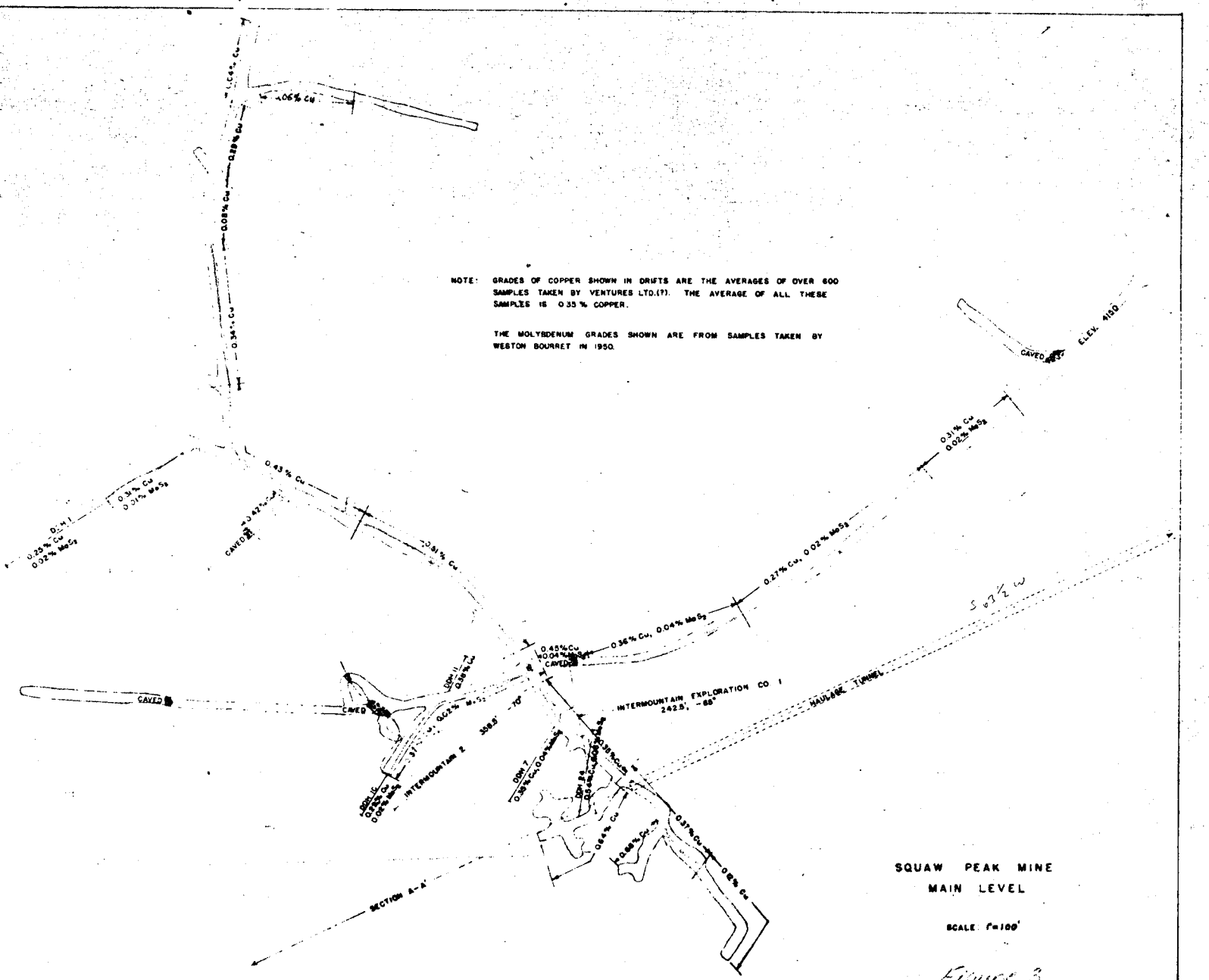
NOTE: GRADES OF COPPER SHOWN IN DRIFTS ARE THE AVERAGES OF OVER 600 SAMPLES TAKEN BY VENTURES LTD.(?). THE AVERAGE OF ALL THESE SAMPLES IS 0.35 % COPPER.
THE MOLYBDENUM GRADES SHOWN ARE FROM SAMPLES TAKEN BY WESTON BOURRET IN 1950.
ELEV. 4150
CAVED
0.31% Cu
0.02% MoS2
0.27% Cu, 0.02% MoS2
0.36% Cu, 0.04% MoS2
0.45% Cu
0.04% MoS2
INTERMOUNTAIN EXPLORATION CO 1
242.5', -68°
HAULAGE TUNNEL
INTERMOUNTAIN 2
358.5' -70°
DDH 7
DDH 11
DDH 10
0.02% MoS2
0.25% Cu
0.02% MoS2
0.31% Cu
0.01% MoS2
0.43% Cu
0.51% Cu
0.08% Cu
0.29% Cu
0.06% Cu
0.34% Cu
0.37% Cu
0.12% Cu
0.64% Cu
0.68% Cu
SECTION A-A'
SQUAW PEAK MINE
MAIN LEVEL
SCALE: 1"=100'

Figure 3

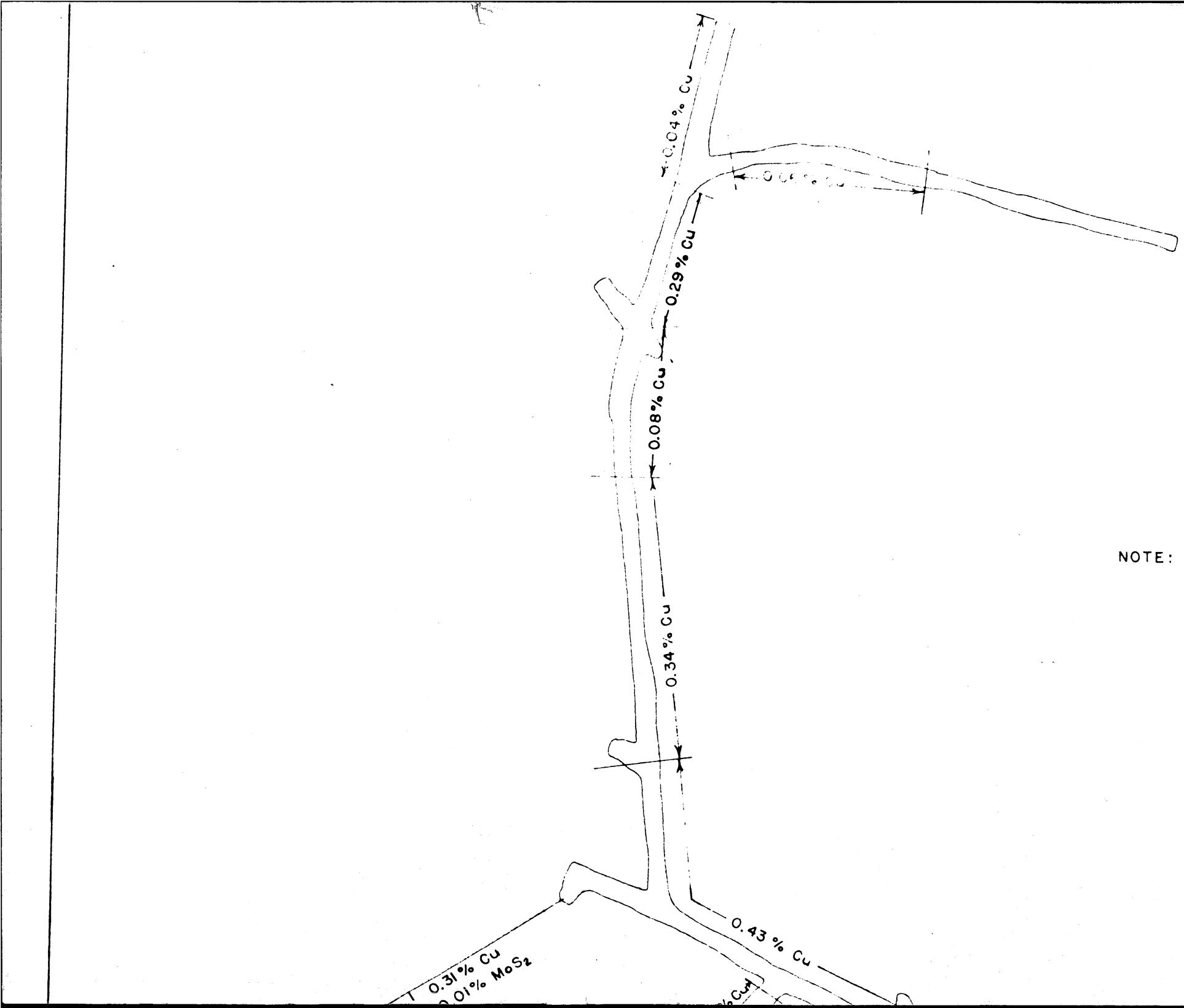

NOTE: GRADES OF
SAMPLES
SAMPLES

THE MOLY
WESTON B

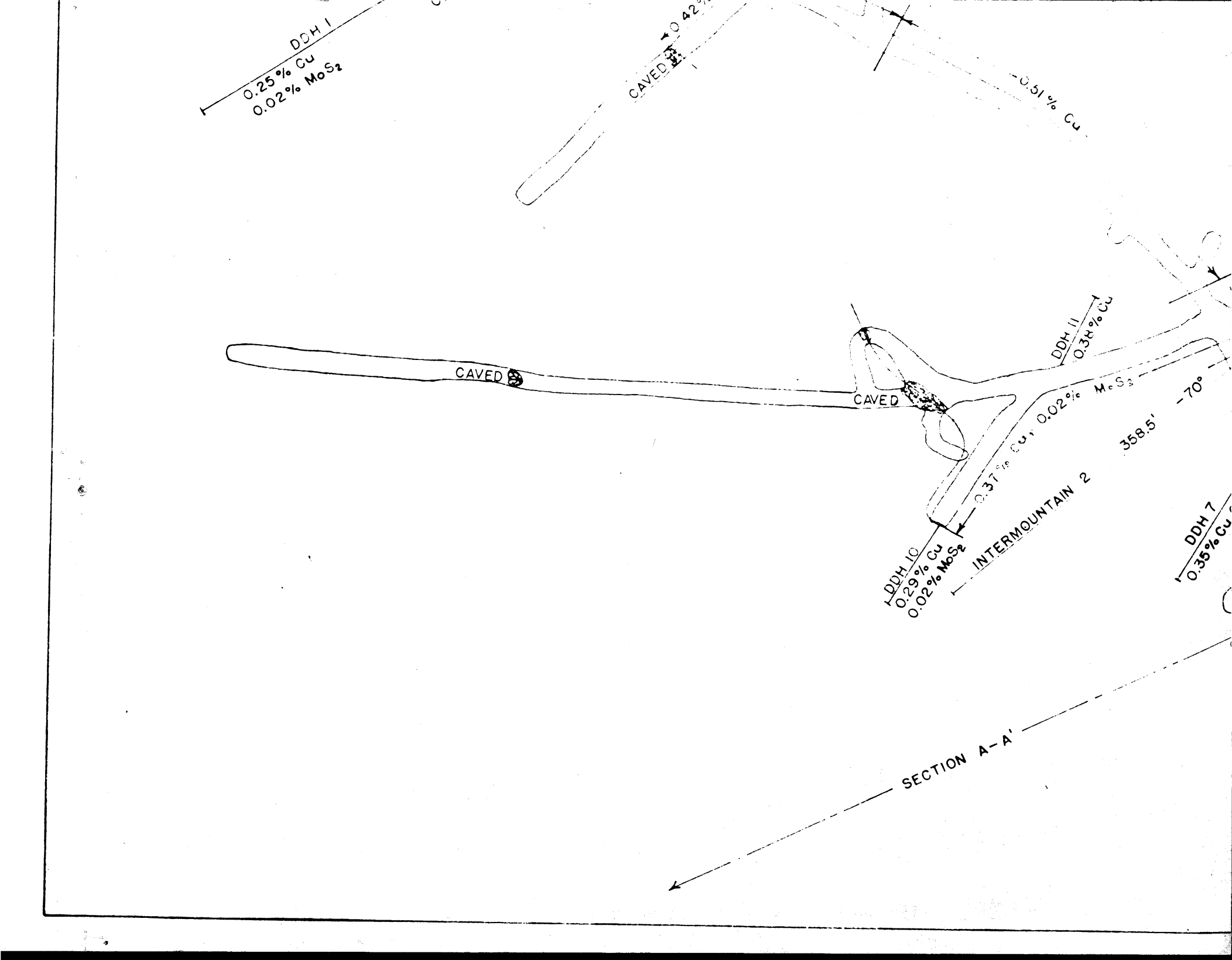
DDH 1
0.25% Cu
0.02% MoS2
CAVED
0.42%
0.51% Cu
CAVED
CAVED
DDH 11
0.38% Cu
0.02% MoS2
358.5'
-70°
0.37% Cu
INTERMOUNTAIN 2
DDH 10
0.29% Cu
0.02% MoS2
DDH 7
0.35% Cu
SECTION A-A'

DDH 1

S OF COPPER SHOWN IN DRIFTS ARE THE AVERAGES OF OVER 600
ES TAKEN BY VENTURES LTD.(?). THE AVERAGE OF ALL THESE
ES IS 0.35 % COPPER.

MOLYBDENUM GRADES SHOWN ARE FROM SAMPLES TAKEN BY
ON BOURRET IN 1950.

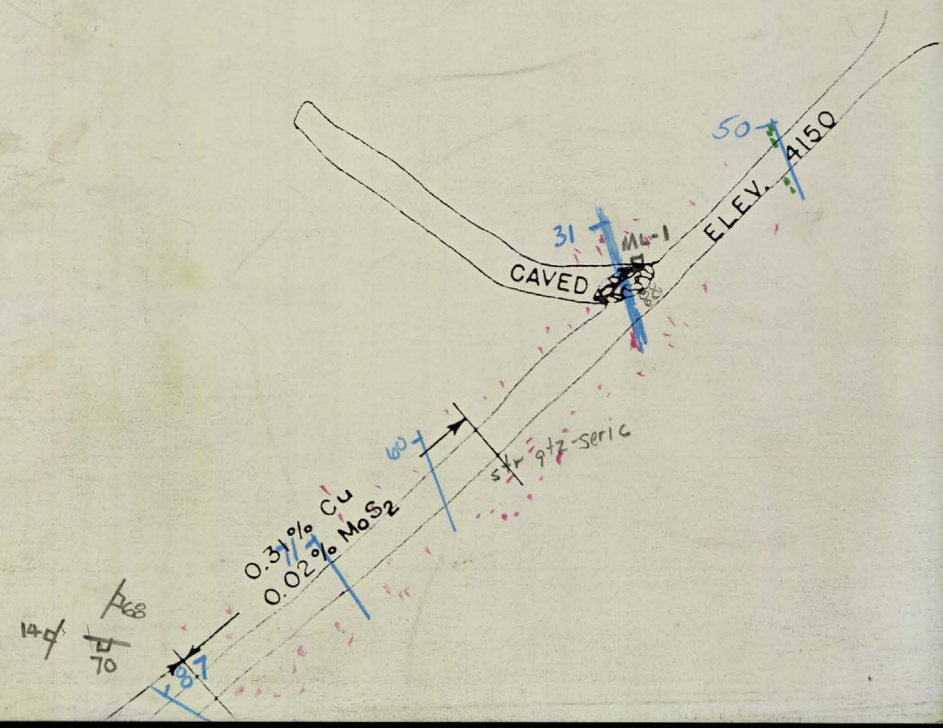

Beaver Creek School
Rimrock
McGuireville
Resort
Montezuma Castle National Monument
Aultman
Middle Verde
Camp Verde
CAMP VERDE
TABLE MOUNTAIN
PINTO MESA
Clear Creek Ranger Station
Cottonwood Basin
WALKER MOUNTAIN
BALD HILL
Walker
Ranch
Ranches
Cherry Creek
Hamer Gulch
Spring Creek
SYCAMORE MESA
Cactus Basin
Sycamore Ranger Station
Red Rock Gulch
Long Gulch
Horseshoe Ranch
Silver Cr
Sour Water Wash
PRESCOTT NATIONAL FOREST
Verde Hot Springs Hotel
Verde River
Sycamore
Horseshoe Ranch

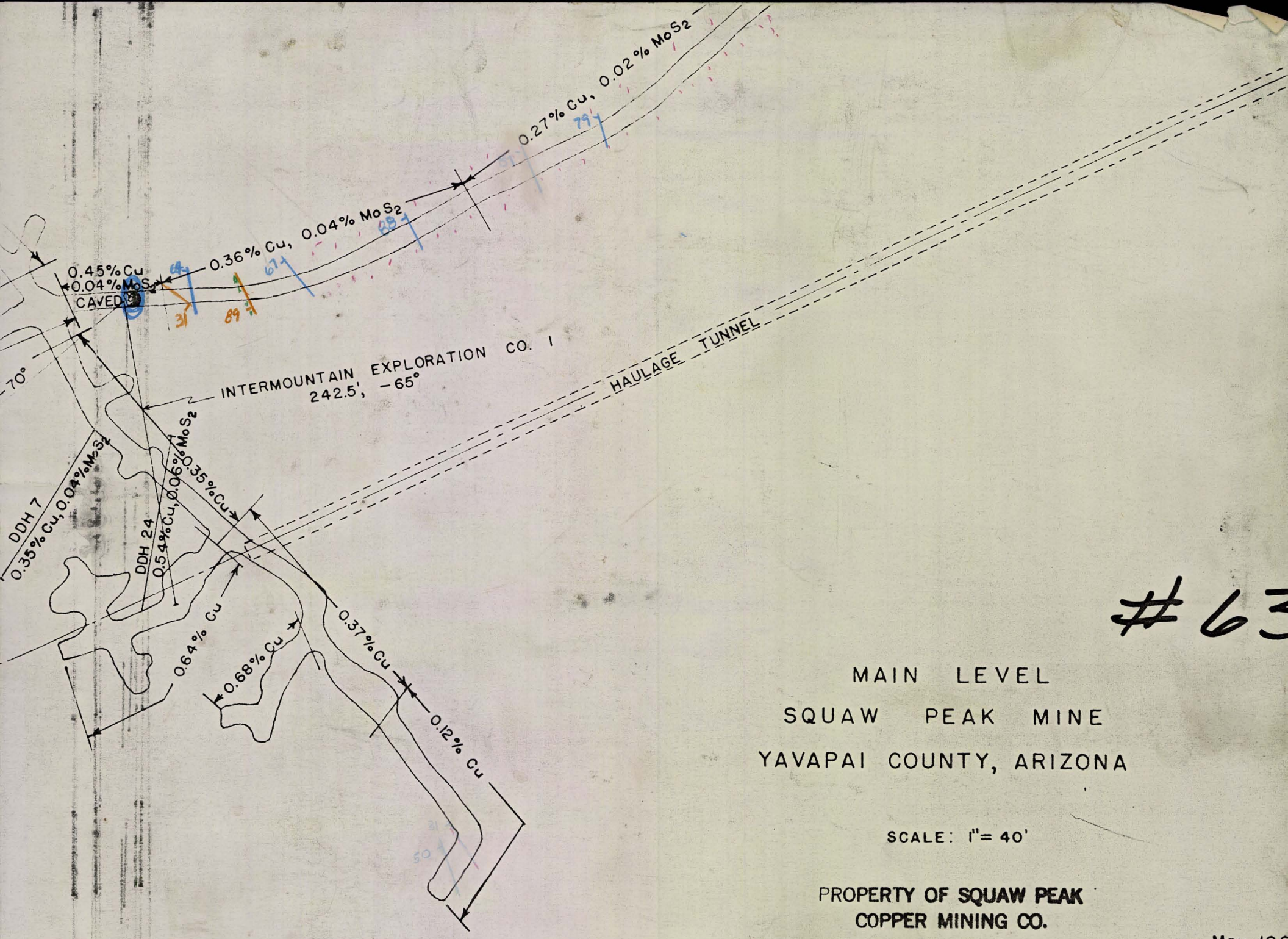

#63

MAIN LEVEL
SQUAW PEAK MINE
YAVAPAI COUNTY, ARIZONA

SCALE: 1"= 40'

PROPERTY OF SQUAW PEAK COPPER MINING CO.

May 196