CONTACT INFORMATION
Mining Records Curator
Arizona Geological Survey
3550 N. Central Ave, 2nd floor
Phoenix, AZ, 85012
602-771-1601
http://www.azgs.az.gov
inquiries@azgs.az.gov

The following file is part of the Grover Heinrichs Mining Collection

ACCESS STATEMENT

These digitized collections are accessible for purposes of education and research. We have indicated what we know about copyright and rights of privacy, publicity, or trademark. Due to the nature of archival collections, we are not always able to identify this information. We are eager to hear from any rights owners, so that we may obtain accurate information. Upon request, we will remove material from public view while we address a rights issue.

CONSTRAINTS STATEMENT

The Arizona Geological Survey does not claim to control all rights for all materials in its collection. These rights include, but are not limited to: copyright, privacy rights, and cultural protection rights. The User hereby assumes all responsibility for obtaining any rights to use the material in excess of "fair use."

The Survey makes no intellectual property claims to the products created by individual authors in the manuscript collections, except when the author deeded those rights to the Survey or when those authors were employed by the State of Arizona and created intellectual products as a function of their official duties. The Survey does maintain property rights to the physical and digital representations of the works.

QUALITY STATEMENT

The Arizona Geological Survey is not responsible for the accuracy of the records, information, or opinions that may be contained in the files. The Survey collects, catalogs, and archives data on mineral properties regardless of its views of the veracity or accuracy of those data.

KENNETH PALOSKY
P.O. Box 345
Babbitt, Nv. 89416

PALOSKY EXPLORATION CO.

Copper Gold Silver

JOANIE - CLAIMS

T.26.N T.25.N. R.20.W

SECTIONS 31.32. 6. 5.

WEAVER, COUNTY - ARIZONA

COUNTY:	COUNTRY:	STATE:	NAME OF PROPERTY:
MOHAVE	U.S.A	ARIZ.	JOANIE CLAIMS

DISTRICT OR AREA:	METALS:	ACCOUNT NUMBER:	NUMBER:
WEAVER	Cu, Ag, Au		

GENERAL DESCRIPTION:

EXAMINED BY: JKJones
DATE: 2-14-73
BRIEFED BY:
DATE:
STATUS:

TYPE OF DEPOSIT:

GEOLOGY
See back.

LOCATION: Near intersection sections 31, 32 T 26 N, R 20 W and sections 5, 6 T 25 N R 20 W
ELEVATION: 3200' ±
LAT: LONG:
ACCESS: Turn off US93 @ BM 2586, follow dirt road to Kempale Camp area

DEVELOPMENT:

MINERALIZATION:

PROPERTY & OWNERSHIP:
Kenneth Palosky, P.O. Box 345
Babbitt, Nevada 89416

GEOPHYSICS:

AERIAL PHOTOGRAPHS:

GEOCHEMISTRY:

TOPOGRAPHIC MAPS:
White Hills 1:62,500 quadrangle

MAPS & REPORTS:

MINERAL PROSPECT DEPOSIT DATA SHEET

ESSEX INTERNATIONAL, INC.
1704 WEST GRANT RD., TUCSON, ARIZONA 85705
PHONE (602) 624-7421

BY:
DATE:

NAME OF PROPERTY:	NUMBER:

REFERENCES:

PRODUCTION & RESERVES	SAMPLES:
METALLURGY:	**ENGINEERING:**
FACILITIES:	**EXPLORATION POSSIBILITIES:**

ADDITIONAL INFORMATION OR SKETCH MAP:

JKJ spent about 1½ hours on property Feb. 14, 1973 on way from Tucson to Milford, Utah. Scattered exposures of schists (pre-Cambrian ?) on pediment along east flank of Black Mtns.

Local oxide copper minerals along possible shear zone. No evidence of widespread alteration or mineralization, but Laramide intrusive shown on county geologic map one or two miles to the west.

Did not have enough time to properly evaluate prospect, but doesn't look like much. Probably should have a look at intrusive next time someone in area.

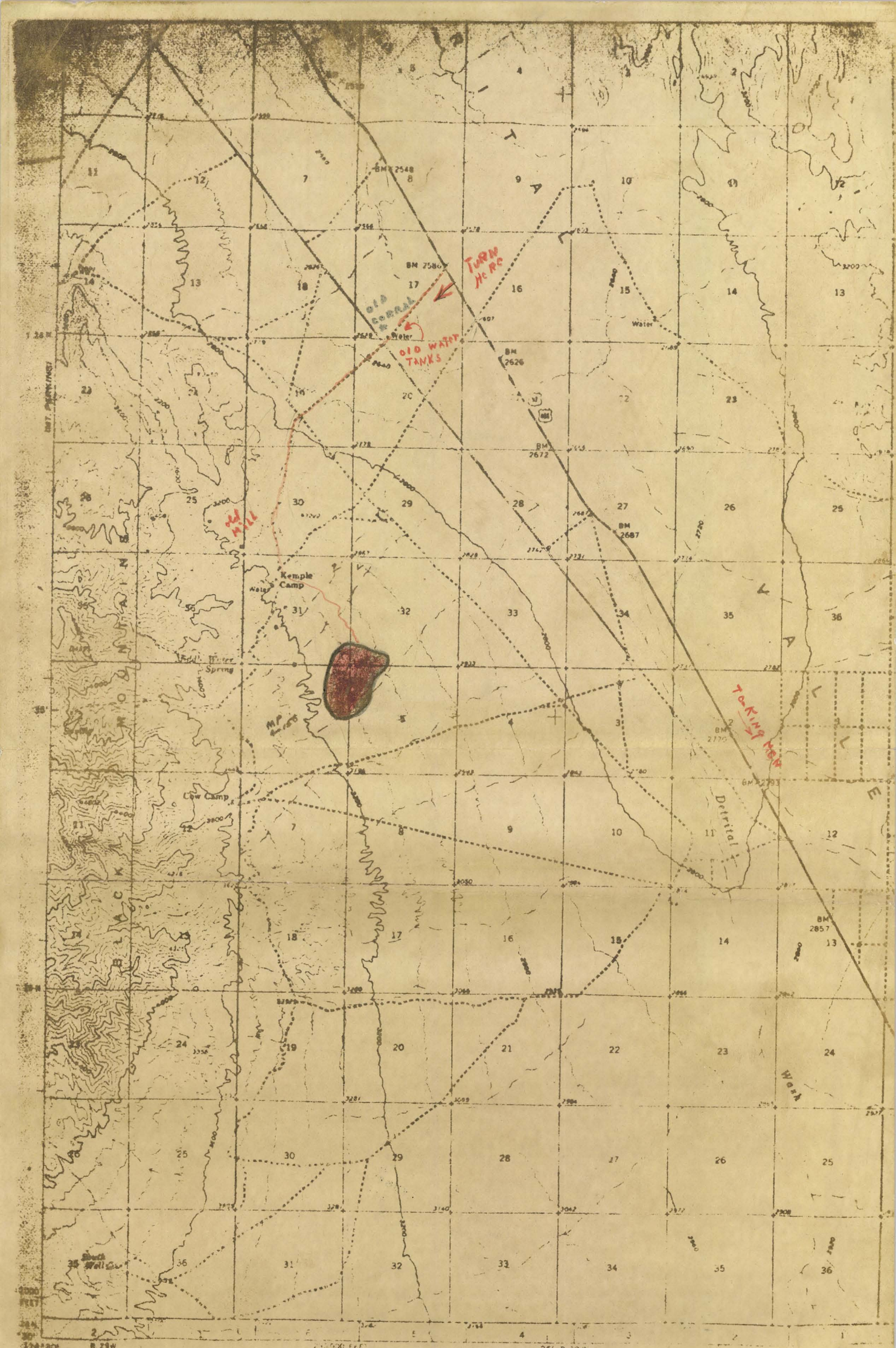

Mapped, edited, and published by the Geological Survey

Control by USGS and USC&GS

Topography from aerial photographs by photogrammetric methods
Aerial photographs taken 1958. Field check 1960

Polyconic projection. 1927 North American datum
10,000-foot grid based on Arizona coordinate system, west zone
1000-meter Universal Transverse Mercator grid ticks

SCALE 1:

CONTOUR INTERVAL 40 FEET
DOTTED LINES REPRESENT 10-FOOT CONTOURS

JOANCE CLAIMS

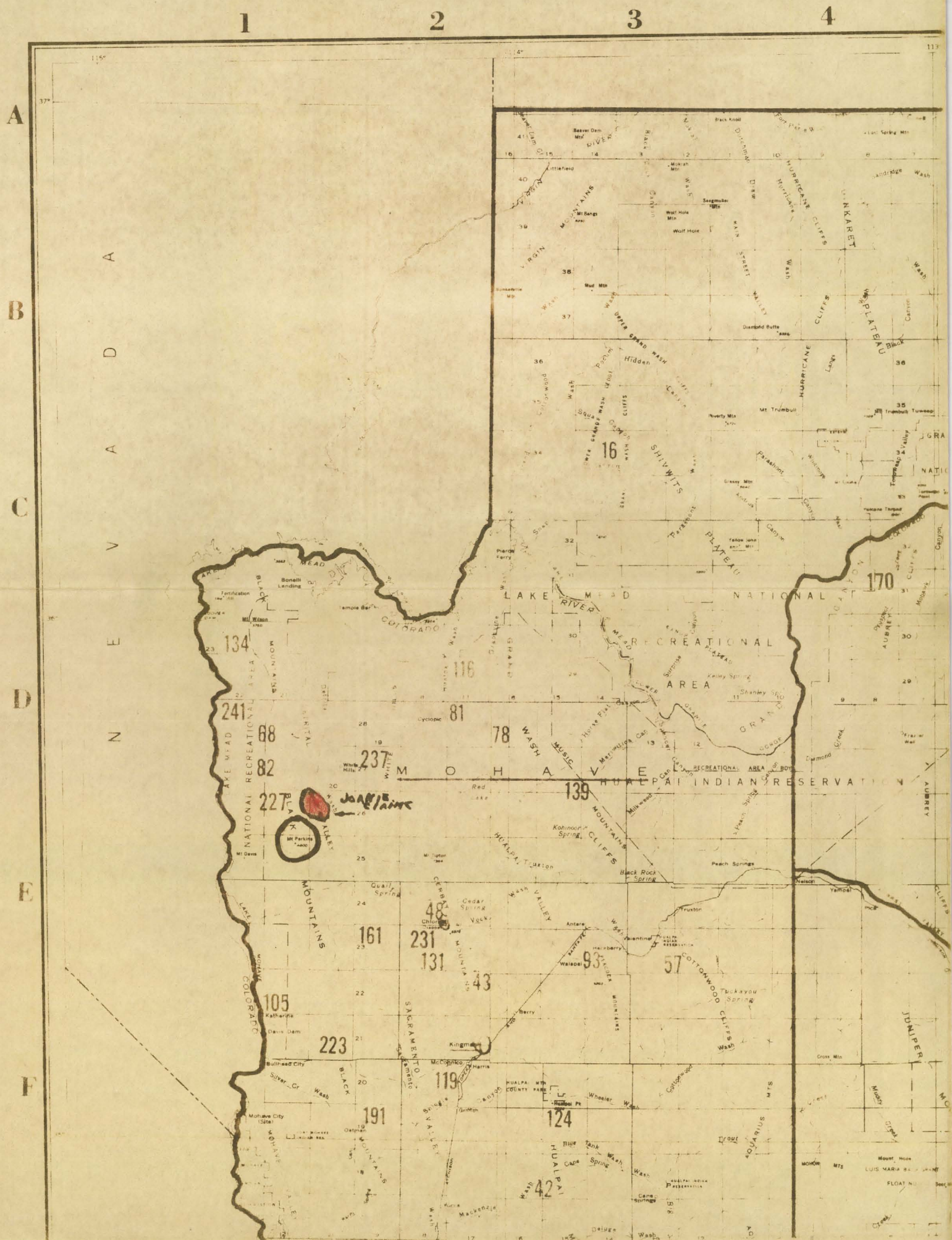
1
2
3
4
A
B
C
D
E
F
NEVADA
LAKE MEAD NATIONAL RECREATIONAL AREA
MOHAVE
HUALPAI INDIAN RESERVATION
JOANNE
Mt Perkins
Bonelli Landing
Mt Wilson
Mt Davis
Cyclopic
Kingman
Bullhead City
Mohave City (Site)
Katherine
Davis Dam
Peach Springs
Nelson
Yampai
Truxton
Valentine
Walapai
Kohinoor Spring
Black Rock Spring
Cedar Spring
Quail Spring
Tuckayou Spring
Mt Trumbull
Diamond Butte
Wolf Hole
Mt Bangs
Littlefield
Black Knoll
Beaver Dam Mtn
Mt Dipton
Red Lake
Pierce Ferry
Tempe Bar
Kelley Spring
Shanley Spring
Cross Mtn
Mount Hope
LUIS MARIA BATA GRANT
FLOAT NO
16
170
134
116
241
68
81
78
82
237
139
227
48
161
231
131
43
93
57
105
223
119
191
124
42

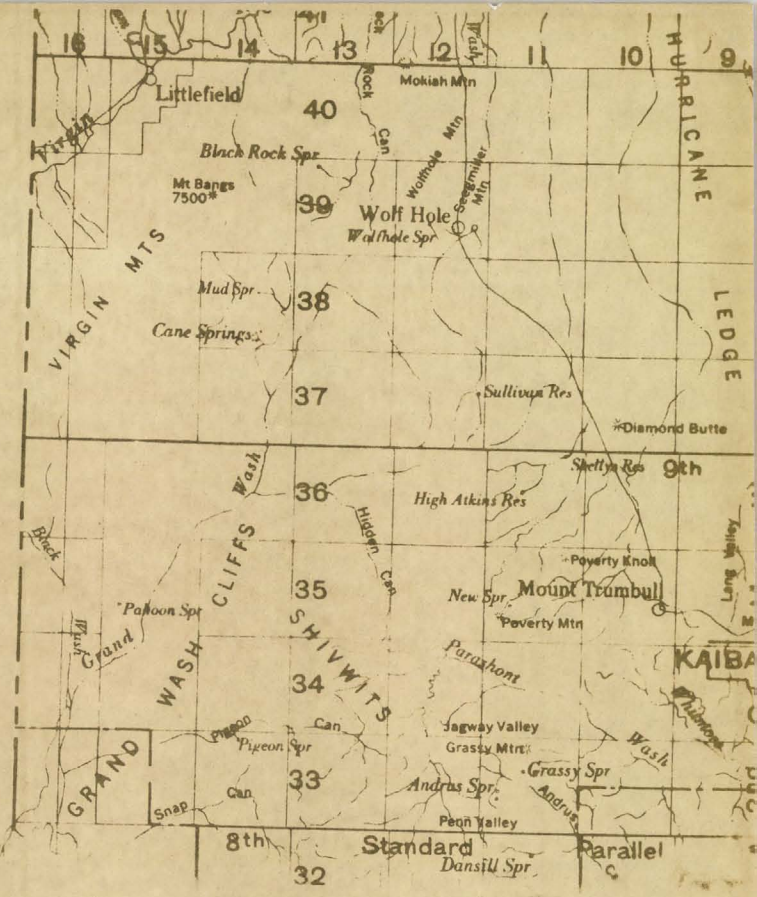
Littlefield
Mokiah Mtn
Black Rock Spr
Mt Bangs 7500
Wolf Hole
Walthole Spr
VIRGIN MTS
Mud Spr
Cane Springs
Sullivan Res
Diamond Butte
HURRICANE
LEDGE
Shelly Res
9th
High Atkins Res
Poverty Knob
Mount Trumbull
New Spr
Poverty Mtn
Paroon Spr
GRAND WASH CLIFFS
SHIVWITS
Paraxhont
KAIBA
Jagway Valley
Grassy Mtn
Grassy Spr
Pigeon Spr
Andrus Spr
Penn Valley
GRAND
8th
Standard Parallel
Dansill Spr

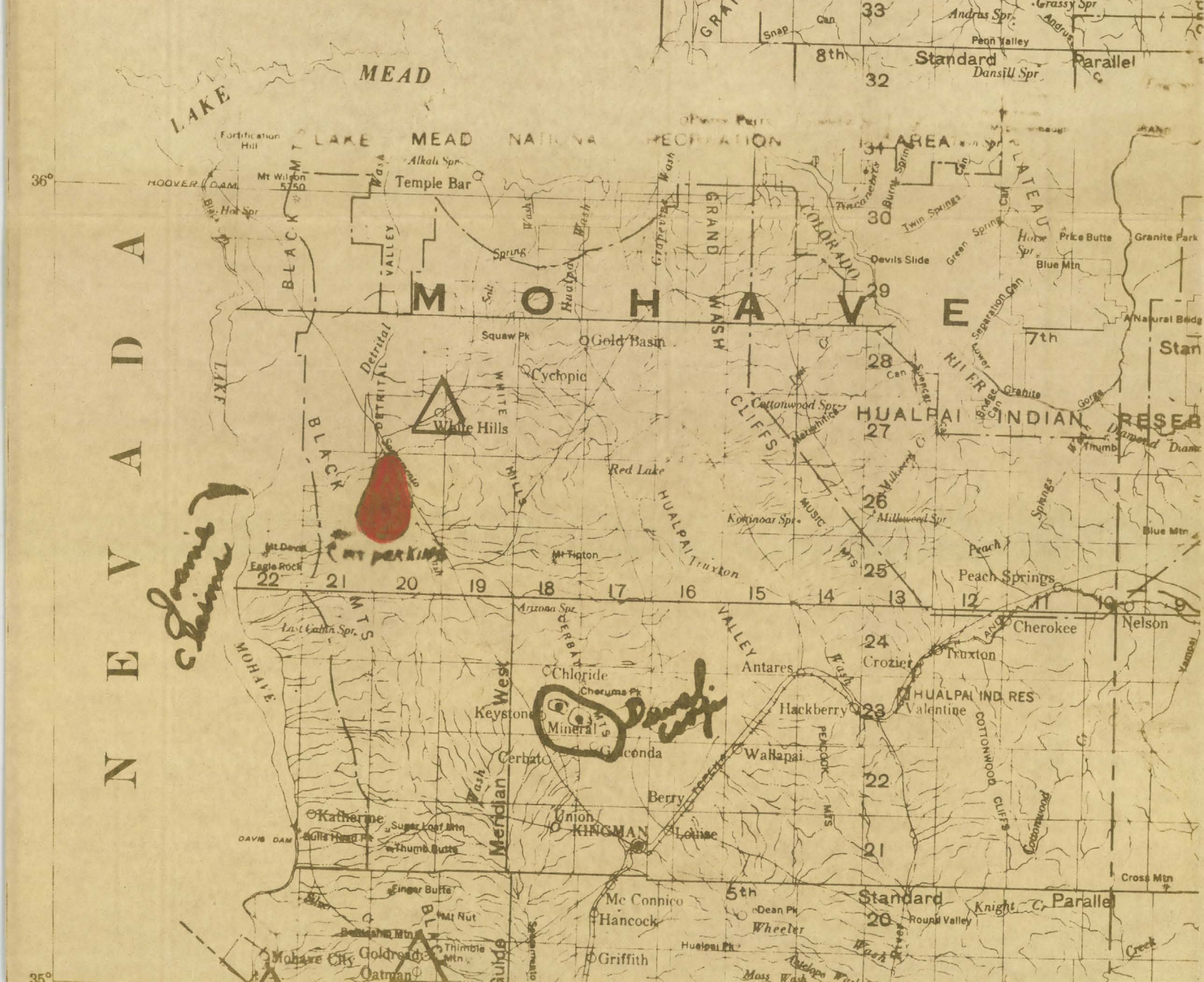
LAKE MEAD
LAKE MEAD NATIONAL RECREATION AREA
Fortification Hill
Mt Wilson 5750
HOOVER DAM
Alkali Spr
Temple Bar
Hot Spr
BLACK MTS
VALLEY
Spring
Huaiapai Wash
Grapevine Wash
GRAND WASH
COLORADO
Twin Springs
Green Spring
Price Butte
Granite Park
Devils Slide
Blue Mtn
MOHAVE
Squaw Pk
Gold Basin
Cyclopic
Detrital
DETRITAL
WHITE HILLS
White Hills
Red Lake
HUALPAI
Cottonwood Spr
HUALPAI INDIAN RESERVATION
Thumb
Kwinoar Spr
Millweed Spr
Mt Tipton
Eagle Rock
Mt Perkins
Peach Springs
Cherokee
Nelson
Arizona Spr
Last Chance Spr
MOHAVE MTS
Chloride
Cherums Pk
Keystone
Mineral
Gaconda
Cerbat
West
Meridian
Antares
Croziet
Truxton
Hackberry
HUALPAI IND RES
Valentine
Wallapai
Berry
Union
KINGMAN
Louise
Katherine
Super Loaf Mtn
Bulls Head Pk
Thumb Butte
DAVIS DAM
Finger Butte
Mt Nut
Mc Connico
Hancock
Griffith
Dean Pk
Wheeler
Hualapai Pk
Round Valley
Knight Cr
Standard Parallel
5th
Cross Mtn
Mohave City
Goldroad
Oatman
Thimble Mtn
Moss Wash
Antelope Wash
NEVADA



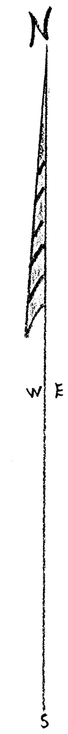

SCALE 1" = 500 Feet.

JOANIE CLAIMS WEAVER MINING DIST.

COUNTY OF MOHAVE, STATE ARIZONA,

T.26 N - T.25 N R.20 W SECTIONS 31-32-6-5

X = Discovery Monuments

• End center + corners DRAWN by K.P.

THE UTILITY LINE FORM No. 65-245

JOANIE + CLAIMS MAP



JOANIE CLAIMS

WEAVER MINING DIST, COUNTY OF MOHAVE

T26N - T25N + R20W Sec 31.32.4.5

ARIZONA DRAWN by K. PALOSKY

N

JOANIE CLAIMS



	Gold	Silver	Copper
S#1	0.03	NIL	0.09
Bill Red Monster #3	0.11	NIL	0.81
#3	0.09	NIL	[illegible]
#4	0.08	0.06	0.61
Bill Bell #7	0.06	0.18	0.70
R.+M #1 Dump	0.04	0.10	0.21
RM #2 Dump	0.06	0.12	0.25
RM #3 Dump	0.04	0.24	0.47
Dump #1	Trace	0.08	NIL

Red Monster	Gold	Silver	Copper
	0.02	0.14	0.39

Red Monster #1	.01	NIL	.33
" " #2	0.02		.44
" " #3	0.02	NIL	0.61
" " #4	0.03	0.01	0.19
" " #4 5	0.08	0.08	0.29
" PPM #5	Trace	0.12	NIL
Dist PPM #9	0.01	0.05	NIL
PPM #15	0.01	0.01	NIL
" #21	0.24	NIL	2.37

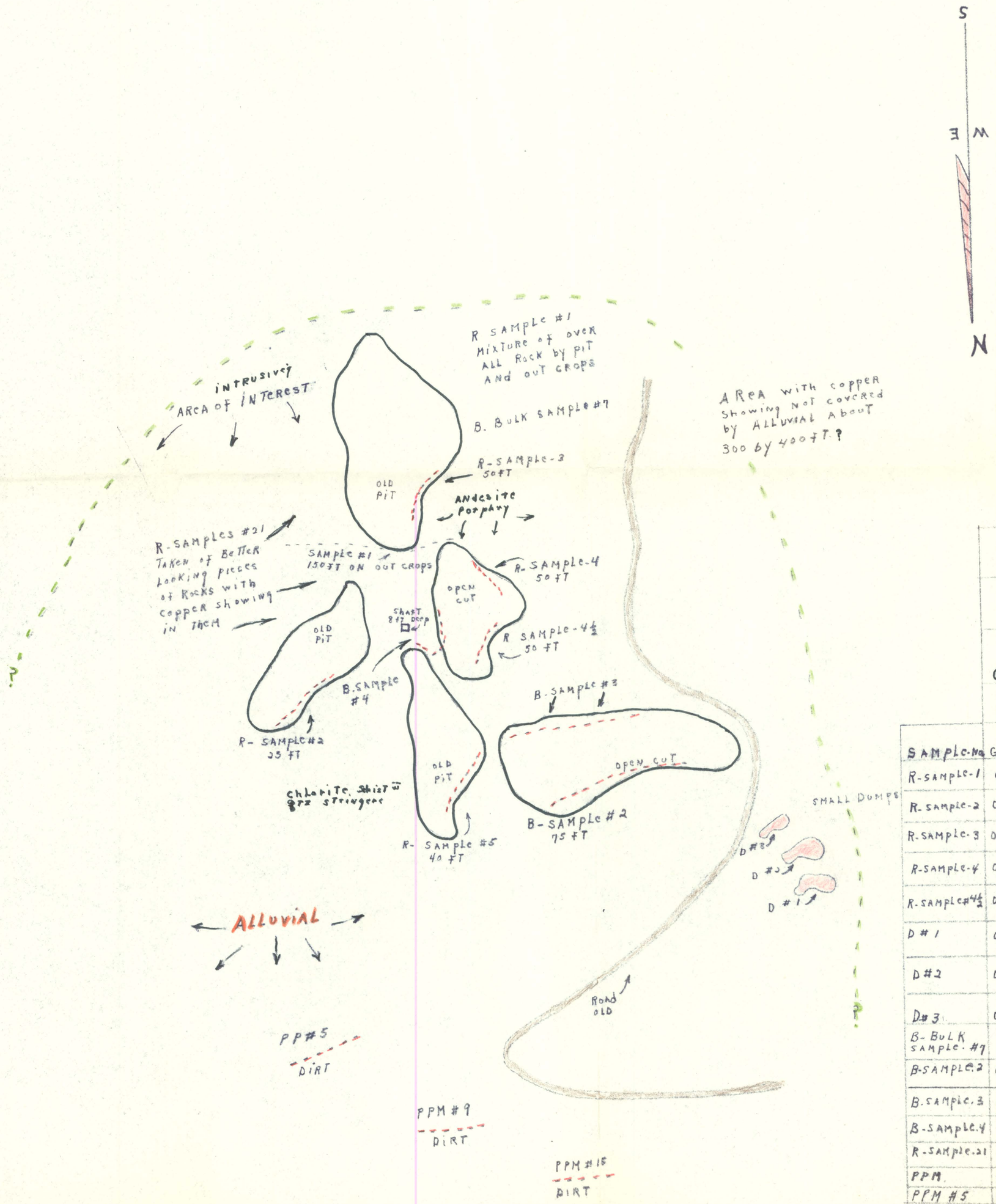

JOANIE CLAIMS - SAMPLE MAP

T-21 N + T-25 N — R-20 W SECTIONS 21-32-6-5

COUNTY MOHAVE, STATE ARIZONA,

WEAVER MINING DISTRIST DRAWN BY K.P. FEB 2, 1968

SAMPLE No	GOLD	SILVER	COPPER
R-SAMPLE-1	0.02	NIL	0.29
R-SAMPLE-2	0.02	NIL	0.44
R-SAMPLE-3	0.02	NIL	0.61
R-SAMPLE-4	0.02	0.01	0.17
R-SAMPLE #4½	0.08	0.08	0.29
D # 1	0.04	0.10	0.21
D #2	0.06	0.12	0.23
D # 3	0.04	0.24	0.47
B-BULK SAMPLE #7	0.06	0.18	0.70
B-SAMPLE 2	0.11	NIL	0.80
B.SAMPLE.3	0.04	NIL	0.72
B-SAMPLE.4	0.08	0.06	0.61
R-SAMPLE.21	0.24	NIL	2.37
PPM	GOLD	SILVER	
PPM #5	0.01	0.05	
PPM # 9	0.01	0.01	
PPM # 15	0.01	NIL	

Ken Jones
Essex International Inc.
1704 W. Grant Rd.
Tucson, Ariz.

Jan. 15, 1973

SXM
JAN 18 1973
RECEIVED

Dear Ken,

As per our phone conversation a few days ago I am enclosing some data on my Arizona claims, called the Joanie claim block, out of Kingman, Arizona.

The maps enclosed should be able to direct you to the property.

I also have several copper, gold silver properties up in this part of the country. I'd be glad to send data on if you would be interested.

Sincerely
Ken Palosky

encl. / 1 File 5.

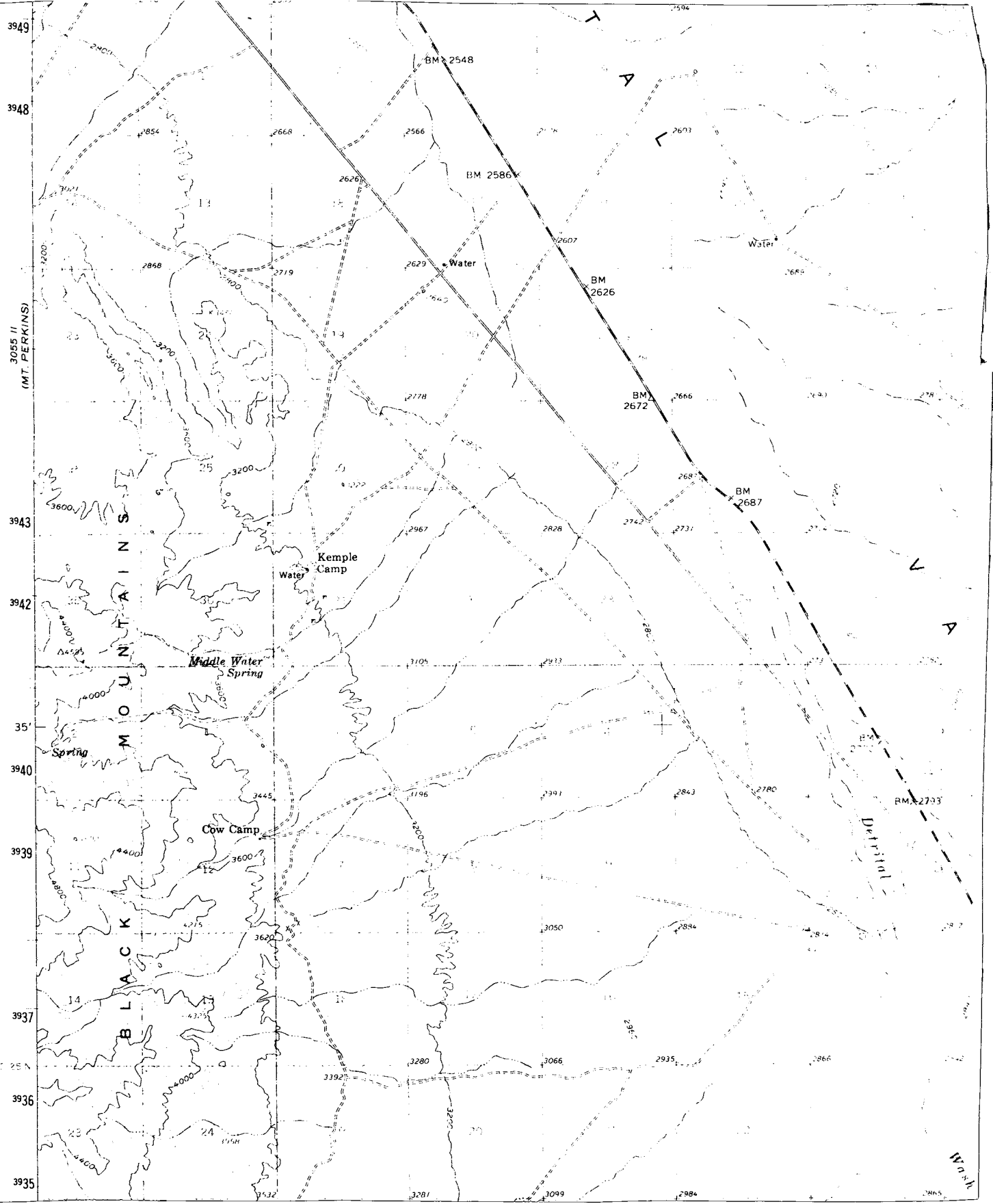
3949
3948
3943
3942
35'
3940
3939
3937
3936
3935
3055 II
(MT. PERKINS)
BM 2548
BM 2586
BM
2626
BM
2672
BM
2687
BM 2703
Water
Water
Kemple
Camp
Water
Middle Water
Spring
Spring
Cow Camp
BLACK MOUNTAINS
Detrital
Wash

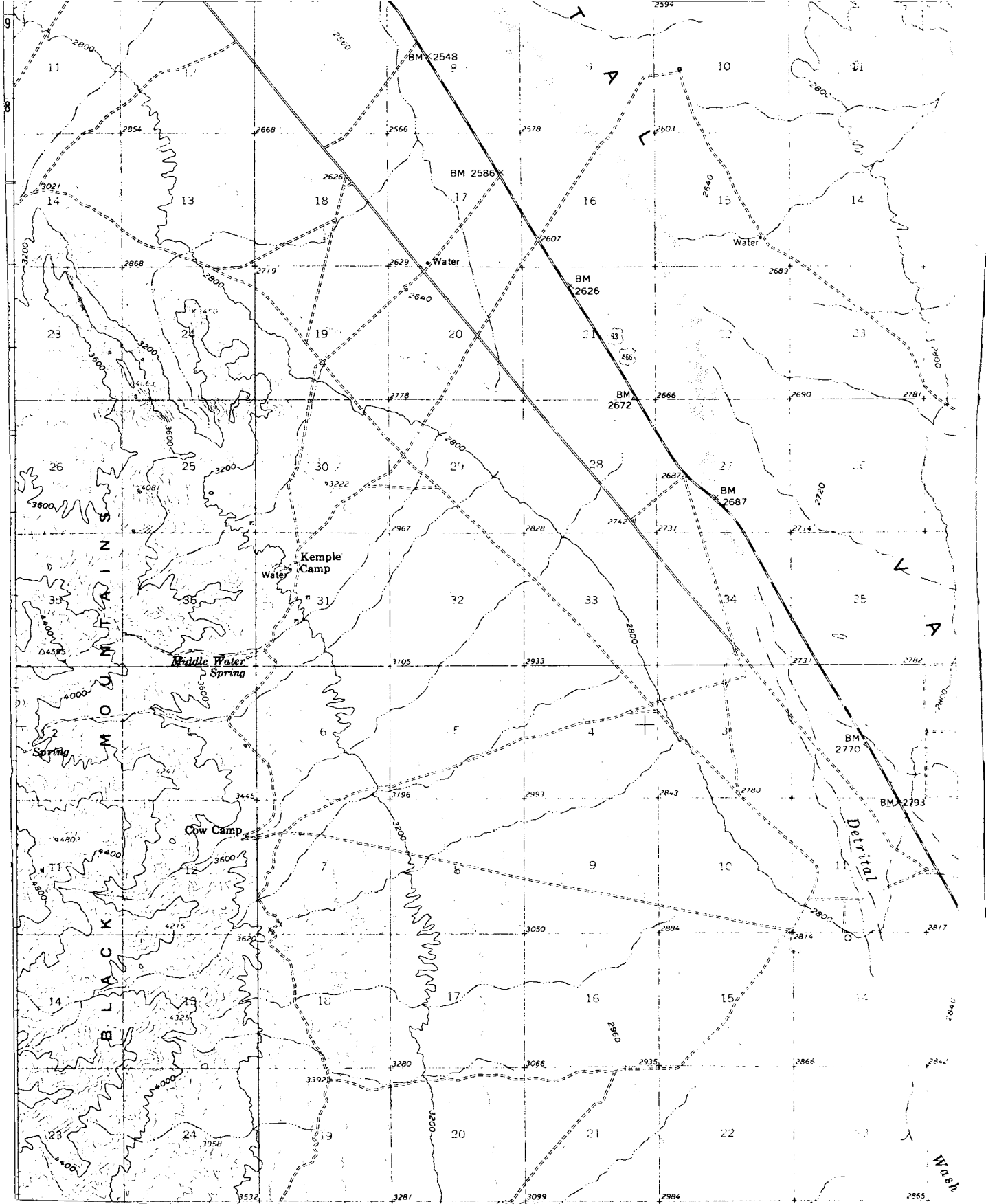
BM 2548
BM 2586
BM 2626
BM 2672
BM 2687
BM 2770
BM 2793
Water
Kemple Camp
Middle Water Spring
Spring
Cow Camp
Detrital
Wash
BLACK MOUNTAINS

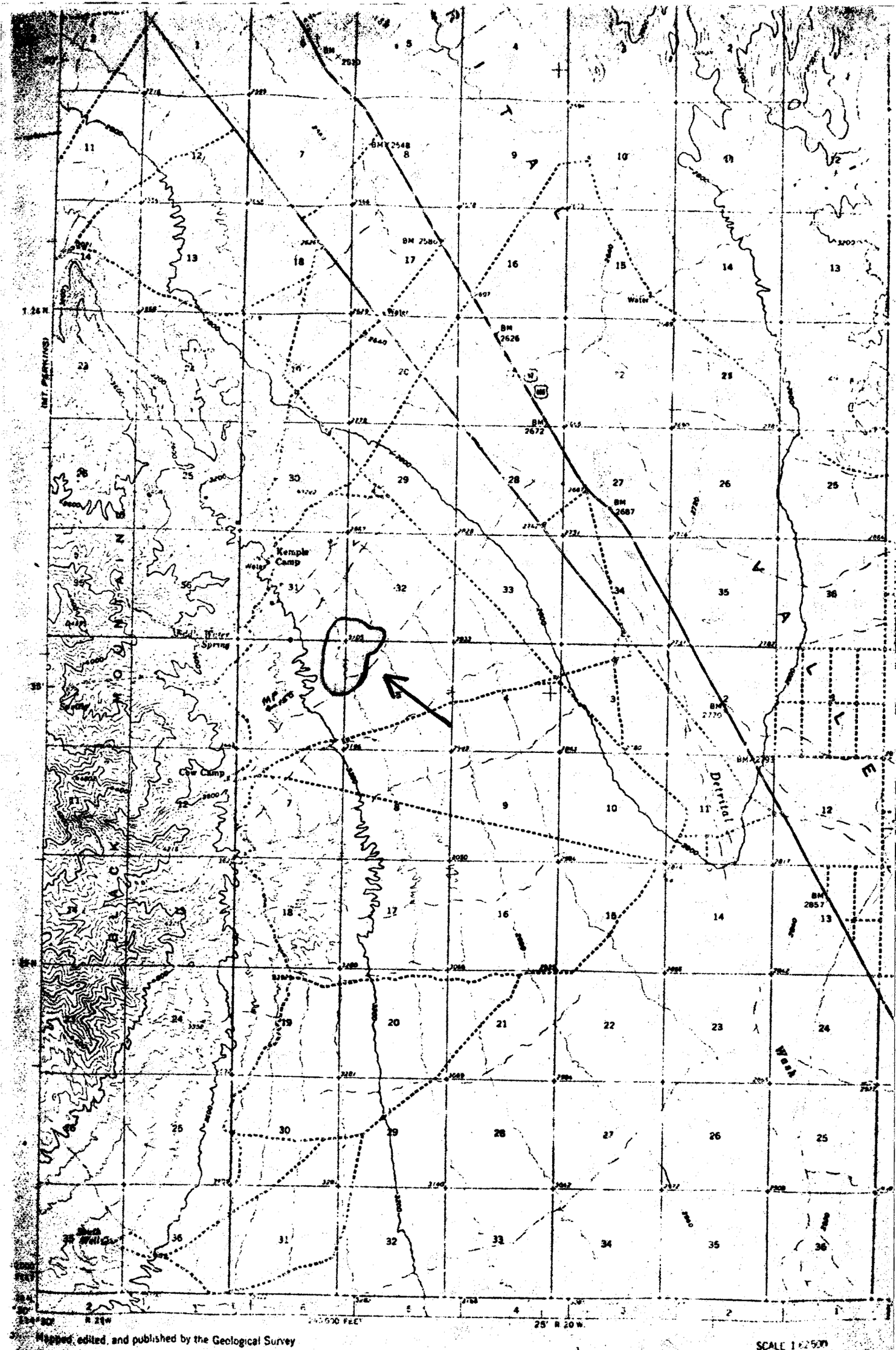

Mapped, edited, and published by the Geological Survey

Control by USGS and USC&GS

Topography from aerial photographs by photogrammetric methods

Aerial photographs taken 1958. Field check 1960

Polyconic projection. 1927 North American datum

10,000-foot grid based on Arizona coordinate system, west zone

1000-meter Universal Transverse Mercator grid ticks

SCALE 1:62500

CONTOUR INTERVAL 40 FEET

DOTTED LINES REPRESENT 10-FOOT CONTOURS

JOANIE CLAIMS - ARIZONA