CONTACT INFORMATION
Mining Records Curator
Arizona Geological Survey
3550 N. Central Ave, 2nd floor
Phoenix, AZ, 85012
602-771-1601
http://www.azgs.az.gov
inquiries@azgs.az.gov

The following file is part of the Grover Heinrichs Mining Collection

ACCESS STATEMENT

These digitized collections are accessible for purposes of education and research. We have indicated what we know about copyright and rights of privacy, publicity, or trademark. Due to the nature of archival collections, we are not always able to identify this information. We are eager to hear from any rights owners, so that we may obtain accurate information. Upon request, we will remove material from public view while we address a rights issue.

CONSTRAINTS STATEMENT

The Arizona Geological Survey does not claim to control all rights for all materials in its collection. These rights include, but are not limited to: copyright, privacy rights, and cultural protection rights. The User hereby assumes all responsibility for obtaining any rights to use the material in excess of "fair use."

The Survey makes no intellectual property claims to the products created by individual authors in the manuscript collections, except when the author deeded those rights to the Survey or when those authors were employed by the State of Arizona and created intellectual products as a function of their official duties. The Survey does maintain property rights to the physical and digital representations of the works.

QUALITY STATEMENT

The Arizona Geological Survey is not responsible for the accuracy of the records, information, or opinions that may be contained in the files. The Survey collects, catalogs, and archives data on mineral properties regardless of its views of the veracity or accuracy of those data.

PARTIALLY SURVEYED TOWNSHIP 5 SOUTH RANGE 26 EAST OF THE GILA AND SALT RIVER MERIDIAN, ARIZONA

STATUS OF PUBLIC DOMAIN
LAND AND MINERAL TITLES

GRAHAM COUNTY

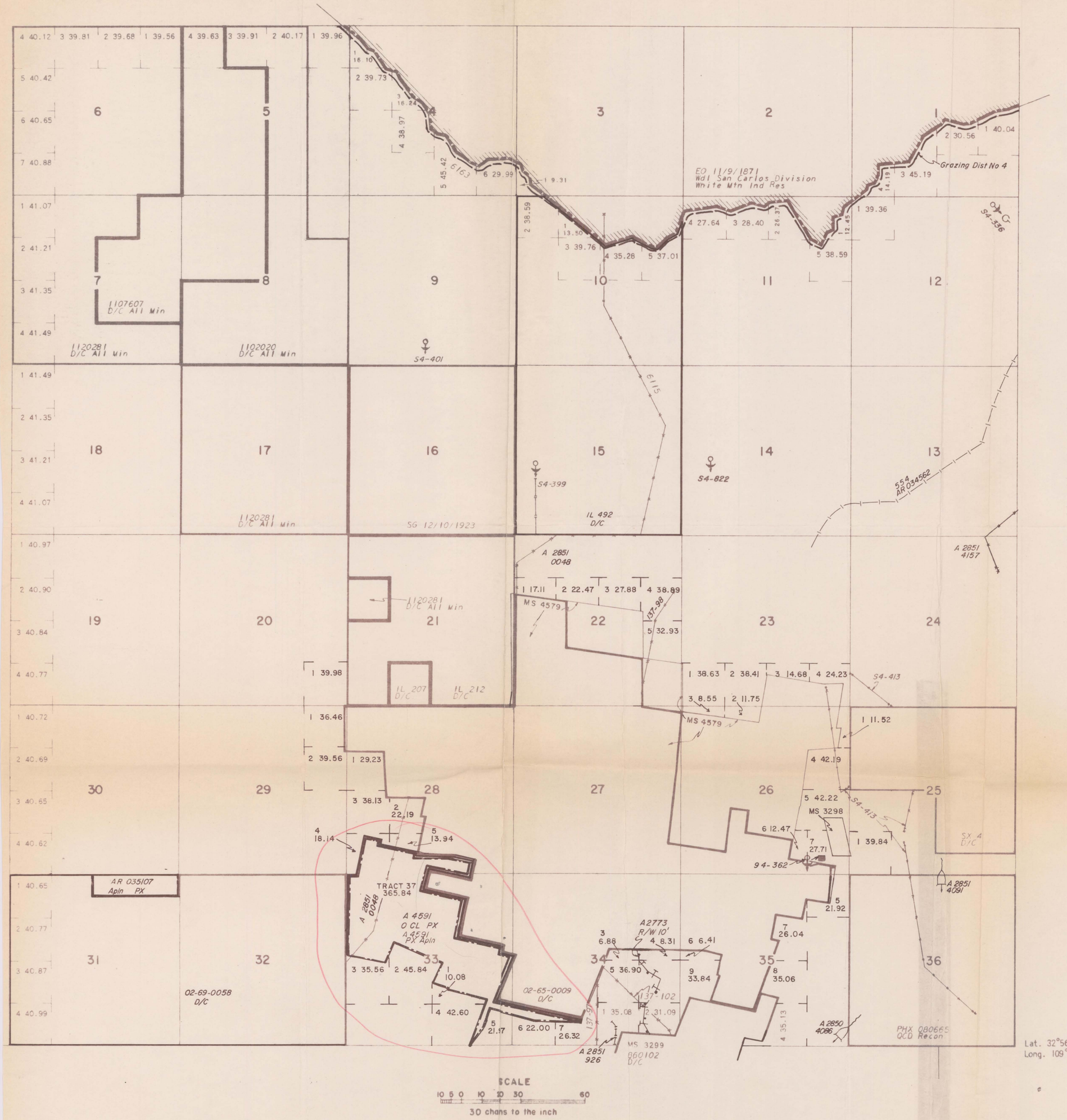

Lat. 32°56'37" N
Long. 109°36'56" W

SCALE
10 5 0 10 20 30 60
30 chains to the inch

INDEX TO SEGREGATED TRACTS				
RESURVEY	ORIGINAL SURVEY			
TRACT NO	T	R	SEC	SUBDIVISION

FOR ORDERS EFFECTING DISPOSAL OR USE OF UNIDENTIFIED LANDS WITHDRAWN FOR CLASSIFICATION, MINERALS, WATER AND/OR OTHER PUBLIC PURPOSES, REFER TO INDEX OF MISCELLANEOUS DOCUMENTS.

PROTRACTION DIAGRAM NO. 71

A 467 CL MULTIPLE USE
Sec 1
Sec 3 to 36

DIST NO. 4

CURRENT TO	BY

T. 5 S.
R. 26 E.

BUREAU OF LAND MANAGEMENT
PHOENIX, ARIZONA
OFFICE OF THE
1972 OCT 4 PM 1 53

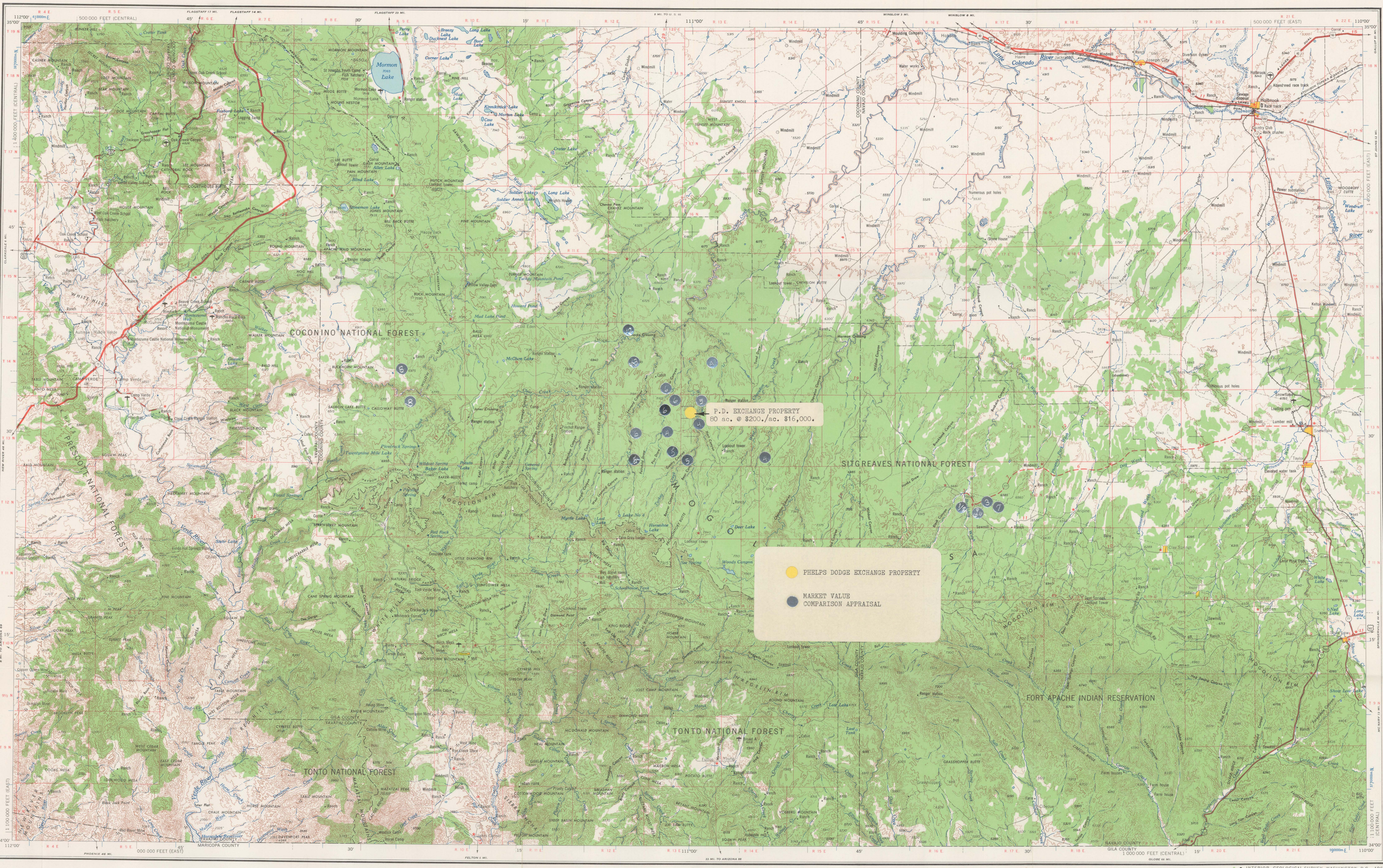

pared by the Army Map Service (BEEE), Corps of Engineers, U.S.
y, Washington, D.C. Compiled in 1954 by photogrammetric methods
from USGS quadrangles 1:62,500, 1933-37. Planimetric detail
sed by photo-planimetric methods. Horizontal and vertical control by
GS and USC&GS. Photography field annotated 1954. Limited revision
U.S. Geological Survey 1965.

0,000-foot grids based on Arizona coordinate system, east and central
es

000-meter Universal Transverse Mercator grid ticks, zone 12, shown
lue

LEGEND

ROAD DATA 1954 PARTIALLY REVISED 1965

Figures in red denote approximate distances in miles between stars

POPULATED PLACES
- Over 500,000 — LOS ANGELES
- 100,000 to 500,000 — OMAHA
- 25,000 to 100,000 — GALVESTON
- 5,000 to 25,000 — Laramie
- 1,000 to 5,000 — Grand Coulee
- Less than 1,000 — Sun Valley

RAILROADS
- Standard gauge — Single track / Double or Multiple
- Narrow gauge

BOUNDARIES
- International
- State
- County
- Park or reservation

ROADS
- Hard surface, heavy duty — 3 LANES | 4 LANES
  - More than two lanes wide
  - Two lanes wide; Federal route marker — 101
- Hard surface, medium duty — 3 LANES | 4 LANES
  - More than two lanes wide
  - Two lanes wide; State, Interstate route markers — 5 | 90
- Improved light duty
- Unimproved dirt
- Trail

- Landplane airport
- Landing area
- Seaplane airport
- Dry lake
- Woods-brushwood
- Landmarks: School; Church; Other
- Horizontal control point
- Spot elevation in feet — 220
- Marsh or swamp
- Intermittent or dry stream
- Power line

Approximate road alinement

Scale 1:250,000

5 0 5 10 15 20 Statute Miles

5 0 5 10 15 20 25 30 Kilometers

5 0 5 10 Nautical Miles

CONTOUR INTERVAL 200 FEET
WITH SUPPLEMENTARY CONTOURS AT 100 FOOT INTERVALS

TRANSVERSE MERCATOR PROJECTION

1965 MAGNETIC DECLINATION FOR THIS SHEET VARIES FROM 14°15' EASTERLY FOR THE CENTER OF THE WEST EDGE TO 13°45' EASTERLY FOR THE CENTER OF THE EAST EDGE. MEAN ANNUAL CHANGE IS 0°02' WESTERLY.

FOR SALE BY U.S. GEOLOGICAL SURVEY, DENVER, COLORADO 80225, OR WASHINGTON, D.C. 20242

LOCATION DIAGRAM

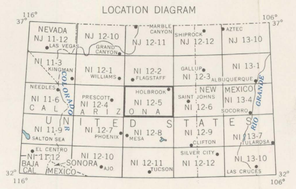

RELIABILITY DIAGRAM



6. Large scale topographic maps, controlled ground survey, 1933-37.
1. Stereo-compiled from 1953 aerial photography.
2. Planimetry revised from 1953 aerial photography.

TOWNSHIP OR RANGE LINE

LAND GRANT BOUNDARY

SECTIONIZED TOWNSHIP

6	5	4	3	2	1
7	8	9	10	11	12
18	17	16	15	14	13
19	20	21	22	23	24
30	29	28	27	26	25
31	32	33	34	35	36

HOLBROOK, ARIZONA

1954

LIMITED REVISION 1965

● INTERIOR—GEOLOGICAL SURVEY, WASHINGTON, D.C.—196

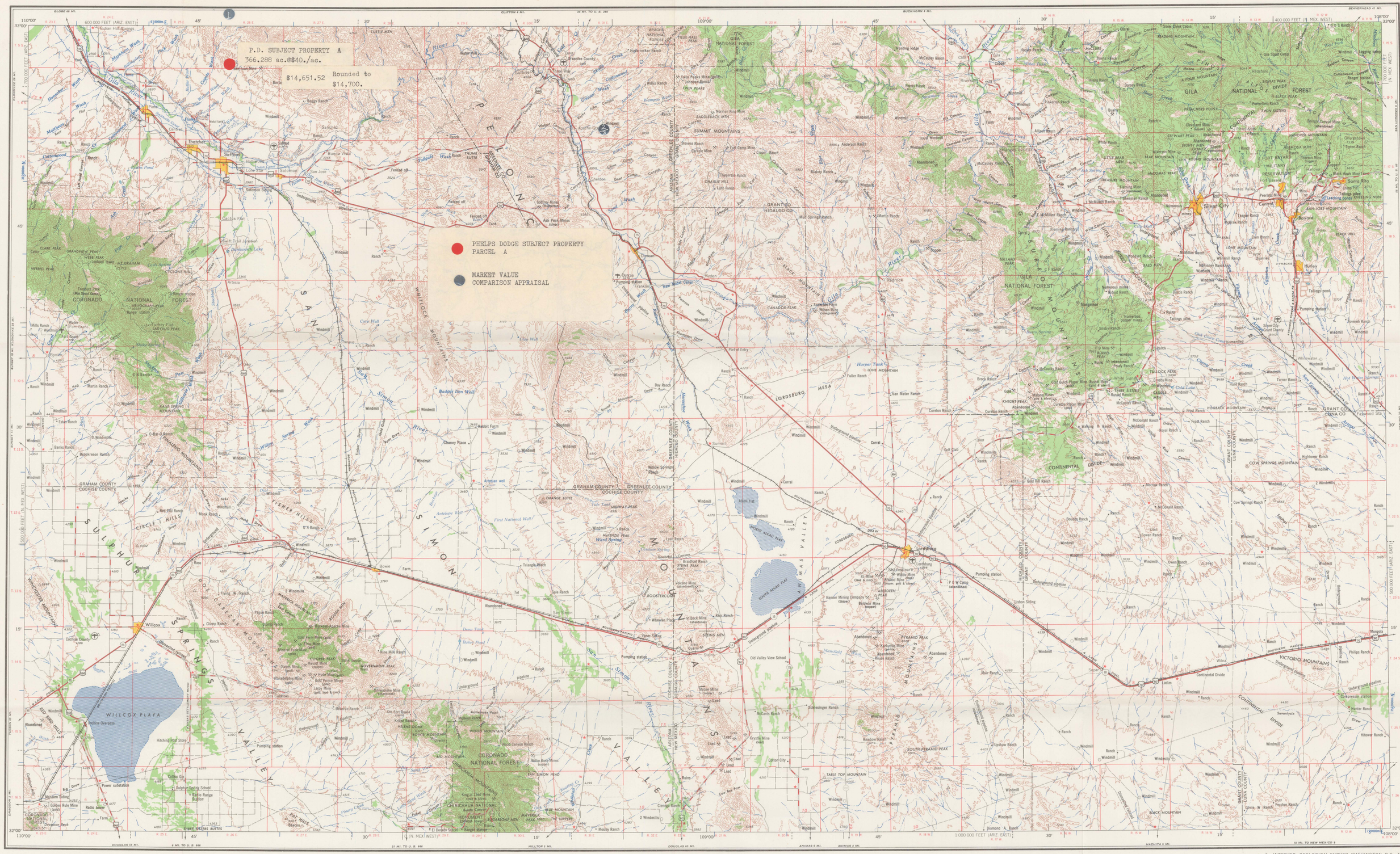

Prepared by the Army Map Service (BEEE), Corps of Engineers, U.S. Army, Washington, D.C. Compiled in 1954 by photogrammetric methods and from USGS quadrangles, 1:24,000, 1947-50. Planimetric detail revised by photo-planimetric methods. Horizontal and vertical control by USGS and USC&GS. Photography field annotated 1954. Limited revision by U.S. Geological Survey 1962.

100,000-foot grids based on New Mexico coordinate system, west zone and Arizona coordinate system, east zone

10,000-meter Universal Transverse Mercator grid ticks, zone 12, shown in blue

LEGEND

Figures in red denote approximate distances in miles between stars

POPULATED PLACES
- Over 500,000 — LOS ANGELES
- 100,000 to 500,000 — OMAHA
- 25,000 to 100,000 — GALVESTON
- 5,000 to 25,000 — Laramie
- 1,000 to 5,000 — Grand Coulee
- Less than 1,000 — Sun Valley

RAILROADS
- Standard gauge — Single track, Double or Multiple
- Narrow gauge

BOUNDARIES
- International
- State
- County
- Dry lake
- Park or reservation

ROADS
- Hard surface, heavy duty — More than two lanes wide — 3 LANES | 4 LANES
- Two lanes wide; Federal route marker
- Hard surface, medium duty — More than two lanes wide — 3 LANES | 4 LANES
- Two lanes wide; State, Interstate route markers — 10 — 19
- Improved light duty
- Unimproved Dirt
- Trail

- Landplane airport
- Landing area
- Seaplane airport
- Woods-brushwood
- Landmarks: School; Church; Other
- Horizontal control point
- Spot elevation in feet — 2,211
- Marsh or swamp
- Intermittent or dry stream
- Power line

Scale 1:250,000

5 0 5 10 15 20 Statute Miles

5 0 5 10 15 20 25 30 Kilometers

5 0 5 10 Nautical Miles

CONTOUR INTERVAL 200 FEET
WITH SUPPLEMENTARY CONTOURS AT 100 FOOT INTERVALS
TRANSVERSE MERCATOR PROJECTION

1955 MAGNETIC DECLINATION FOR THIS SHEET VARIES FROM 13°15' EASTERLY FOR THE CENTER OF THE WEST EDGE TO 12°45' EASTERLY FOR THE CENTER OF THE EAST EDGE. MEAN ANNUAL CHANGE IS 0°02' WESTERLY.

FOR SALE BY U.S. GEOLOGICAL SURVEY, DENVER, COLORADO 80225, OR WASHINGTON, D.C. 20242

LOCATION DIAGRAM

NI 12-4 PRESCOTT	NI 12-5 HOLBROOK	NI 12-6 SAINT JOHNS	NI 13-4 GODDARD	NI 13-5 FORT SUMNER
NI 12-7 PHOENIX	NI 12-8 MESA	NI 12-9 CLIFTON	NI 13-7 TUCSON	NI 13-8 ROSWELL
NI 12-10 YUMA	NI 12-11 TUCSON	NI 12-12 SILVER CITY	NI 13-10 LAS CRUCES	NI 13-11 CARLSBAD
NH 12-1 LUKEVILLE	NH 12-2 MOGALES	NH 12-3 DOUGLAS	NH 13-3 EL PASO	NH 13-2 VAN HORN
				NH 13-5 MARFA

UNITED STATES — ARIZONA — NEW MEXICO — MEXICO — SONORA — CHIHUAHUA — TEXAS

RELIABILITY DIAGRAM

Good — Photography

A. Large scale topographic maps, photogrammetric and controlled ground surveys, 1947-1950.
1. Stereo-compiled from 1953 aerial photography.
2. Planimetry revised from 1953 aerial photography.

TOWNSHIP OR RANGE LINE
LAND GRANT BOUNDARY

SECTIONIZED TOWNSHIP

6	5	4	3	2	1
7	8	9	10	11	12
18	17	16	15	14	13
19	20	21	22	23	24
30	29	28	27	26	25
31	32	33	34	35	36

INTERIOR—GEOLOGICAL SURVEY, WASHINGTON, D.C.—1962

SILVER CITY, NEW MEXICO; ARIZONA

1954

LIMITED REVISION 1962

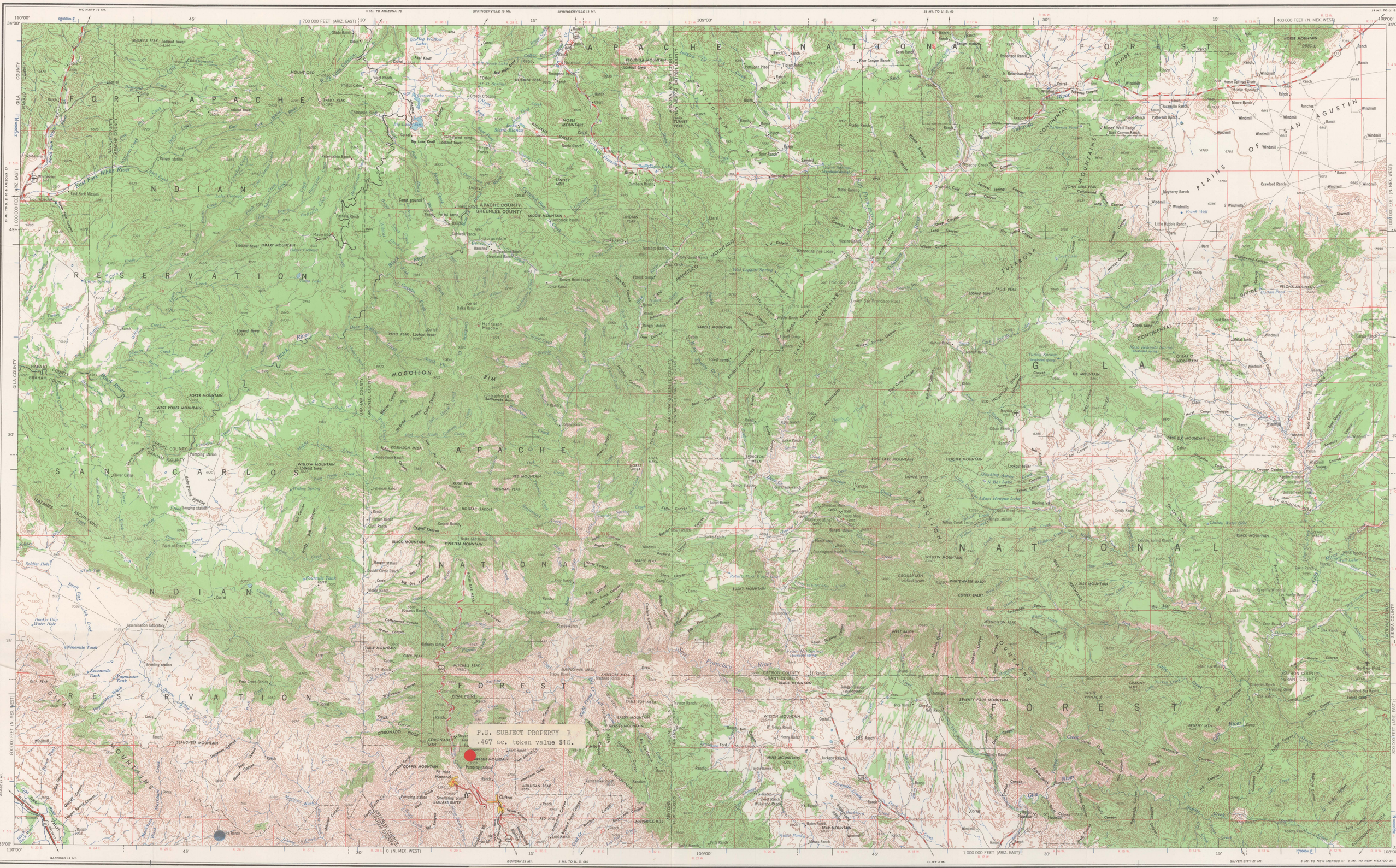

pared by the Army Map Service (BEEE), Corps of Engineers, U.S.
ny, Washington, D.C. Compiled in 1954 by photogrammetric methods.
rizontal and vertical control by USGS and USC&GS. Aerial photography
53-1954. Photography field annotated 1954. Limited revision by
S. Geological Survey 1962.

0,000-foot grids based on New Mexico coordinate system, west zone
Arizona coordinate system, east zone

000-meter Universal Transverse Mercator grid ticks, zone 12, shown
olue

LEGEND

Figures in red denote approximate distances in miles between stars

POPULATED PLACES
- Over 500,000 — LOS ANGELES
- 100,000 to 500,000 — OMAHA
- 25,000 to 100,000 — GALVESTON
- 5,000 to 25,000 — Laramie
- 1,000 to 5,000 — Grand Coulee
- Less than 1,000 — Sun Valley

RAILROADS (Single track, Double or Multiple)
- Standard gauge
- Narrow gauge

BOUNDARIES
- International
- State
- County
- Park or reservation

ROADS
- Hard surface, heavy duty — More than two lanes wide (3 LANES)
- Two lanes wide; Federal route marker
- Hard surface, medium duty — More than two lanes wide (3 LANES)
- Two lanes wide; State route marker
- Improved light duty
- Unimproved dirt
- Trail

- Landplane airport
- Landing area
- Seaplane airport
- Dry lake
- Woods-brushwood
- Landmarks: School; Church; Other
- Horizontal control point
- Spot elevation in feet
- Marsh or swamp
- Intermittent or dry stream
- Power line

PHELPS DODGE SUBJECT PROPERTY
PARCEL B

MARKET VALUE
COMPARISON APPRAISAL

Scale 1:250,000

5 10 15 20 Statute Miles

10 15 20 25 30 Kilometers

0 5 10 Nautical Miles

CONTOUR INTERVAL 200 FEET
LEMENTARY CONTOURS AT 100 FOOT INTERVALS
TRANSVERSE MERCATOR PROJECTION

LLINATION FOR THIS SHEET VARIES FROM 13°30' EASTERLY FOR THE CENTER OF THE WEST
ASTERLY FOR THE CENTER OF THE EAST EDGE. MEAN ANNUAL CHANGE IS 0°02' WESTERLY.

FOR SALE BY U.S. GEOLOGICAL SURVEY, DENVER, COLORADO 80225, OR WASHINGTON, D.C. 20242

LOCATION DIAGRAM

NI 12-1 WILLIAMS	NI 12-2 FLAGSTAFF	NI 12-3 GALLUP	NI 13-1 ALBUQUERQUE	NI 13-2 SANTA FE
NI 12-4 PRESCOTT	NI 12-5 HOLBROOK	NI 12-6 SAINT JOHNS	NI 13-4 SOCORRO	NI 13-5 FORT SUMNER
NI 12-7 PHOENIX	NI 12-8 MESA	NI 12-9 CLIFTON	NI 13-7 TUCSON	NI 13-8 ROSWELL
NI 12-10 AJO	NI 12-11 TUCSON	NI 12-12 SILVER CITY	NI 13-10 LAS CRUCES	NI 13-11 CARLSBAD
NI 12-1 LUKEVILLE	NI 12-2 MEXICO	NI 12-3 HERMOSILLO	NI 13-1 SONORA	NI 13-2 OHIHUAHUA

114° 36° 104° 31°

UNITED STATES: ARIZONA, NEW MEXICO, TEXAS, EL PASO, GULF OF CAL., SONORA, CHIHUAHUA, SAN HORIS.

SECTIONIZED TOWNSHIP

6	5	4	3	2	1
7	8	9	10	11	12
18	17	16	15	14	13
19	20	21	22	23	24
30	29	28	27	26	25
31	32	33	34	35	36

TOWNSHIP OR RANGE LINE
LAND GRANT BOUNDARY

INTERIOR-GEOLOGICAL SURVEY, WASHINGTON, D.C.—196

CLIFTON, ARIZONA; NEW MEXICO
1954
LIMITED REVISION 1962

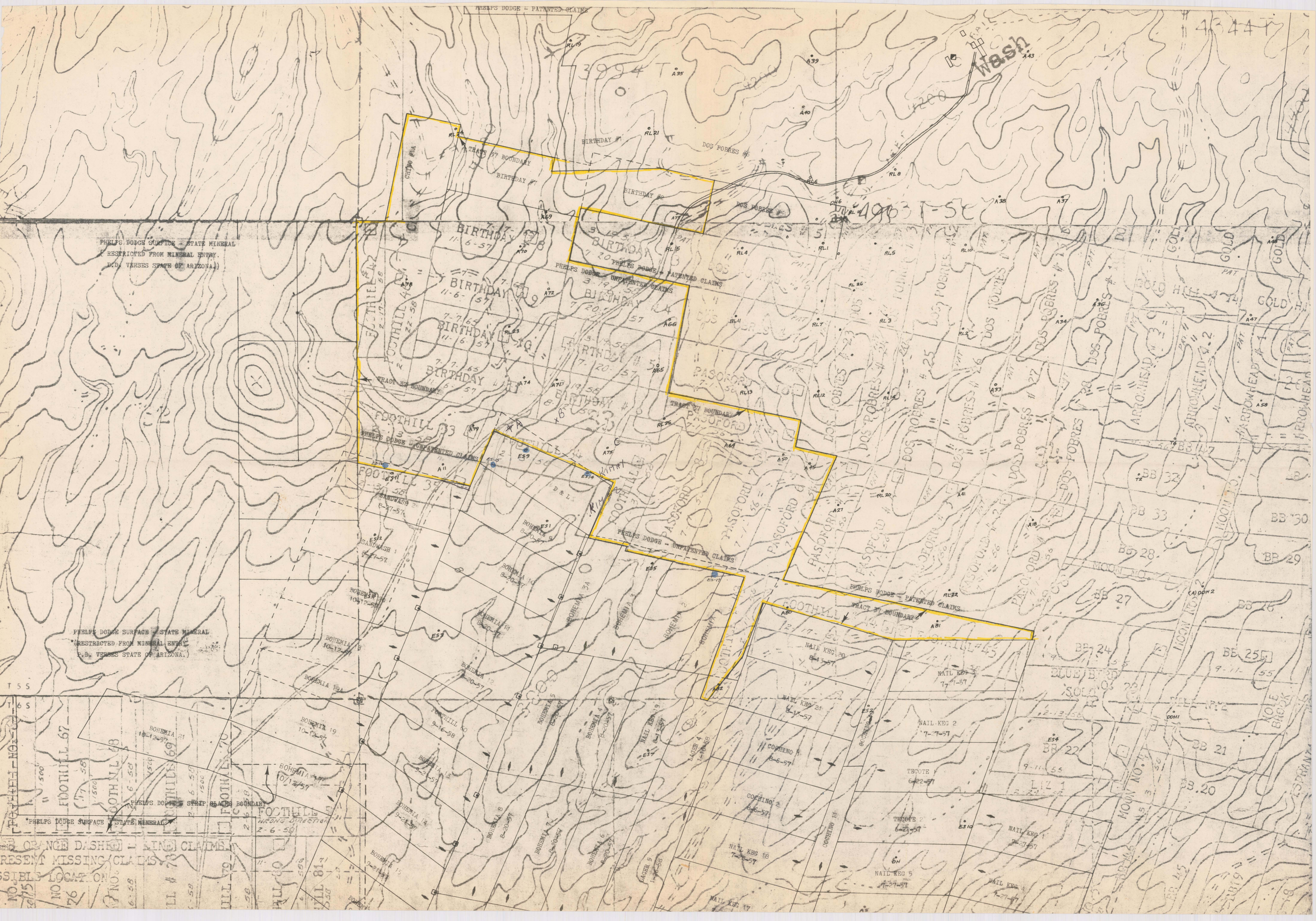
PHELPS DODGE - PATENTED CLAIMS
PHELPS DODGE SURFACE - STATE MINERAL
(RESTRICTED FROM MINERAL ENTRY.
P.D. VERSES STATE OF ARIZONA.)
PHELPS DODGE - UNPATENTED CLAIMS
TRACT 37 BOUNDARY
TRACT 34 BOUNDARY
PHELPS DODGE SURFACE - STATE MINERAL
(RESTRICTED FROM MINERAL ENTRY.
P.D. VERSES STATE OF ARIZONA.)
PHELPS DODGE - STRIP CLAIMS BOUNDARY
*PHELPS DODGE SURFACE - STATE MINERAL
BIRTHDAY #7
BIRTHDAY #6
DOS POBRES #
PASOFORD
FOOTHILL
BOHEMIA
NAIL KEG
COCHINO
TECOTE
GOLD HILL
ARROWHEAD
MOON NO. 2
BLUE BIRD
SOLO NO. 2
T 5 S
T 6 S

TOWNSHIP 6 SOUTH RANGE 26 EAST OF THE GILA AND SALT RIVER MERIDIAN, ARIZONA

STATUS OF PUBLIC DOMAIN
LAND AND MINERAL TITLES

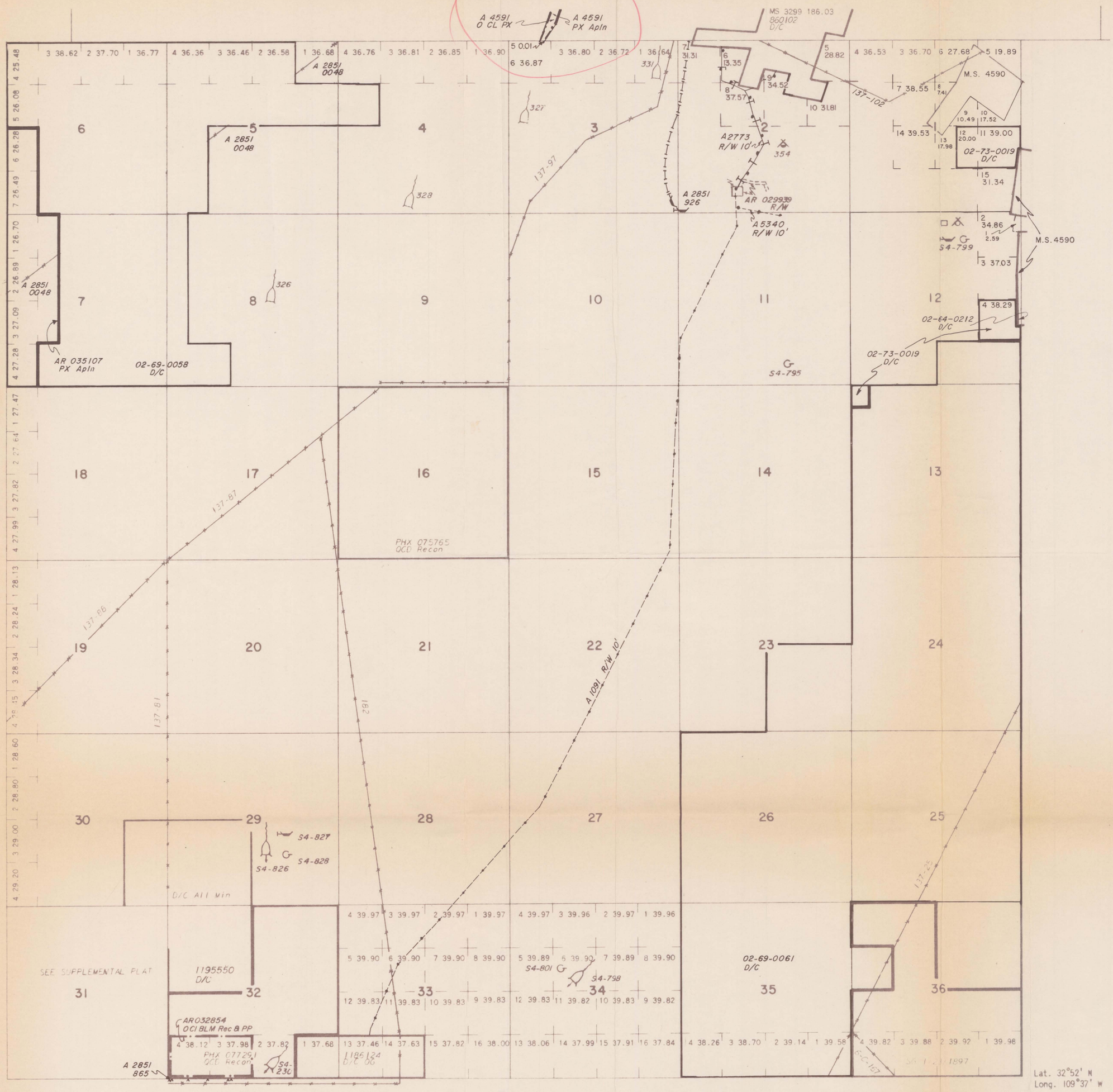

Lat. 32°52' N
Long. 109°37' W

SCALE
10 5 0 10 20 30 60
30 chains to the inch

INDEX TO SEGREGATED TRACTS				
RESURVEY	ORIGINAL SURVEY			
TRACT NO	T	R	SEC	SUBDIVISION

FOR ORDERS EFFECTING DISPOSAL OR USE OF UNIDENTIFIED LANDS WITHDRAWN FOR CLASSIFICATION, MINERALS, WATER AND/OR OTHER PUBLIC PURPOSES, REFER TO INDEX OF MISCELLANEOUS DOCUMENTS.

DIST NO. 4

GRAZING DIST NO. 4

A 467 CL MULTIPLE USE
Sec 1 to 30

BUREAU OF LAND MANAGEMENT
PHOENIX, ARIZONA
COPIED BY
1972 OCT 24 PM 1 59

CURRENT TO	BY

T. 6S.
R. 26E.

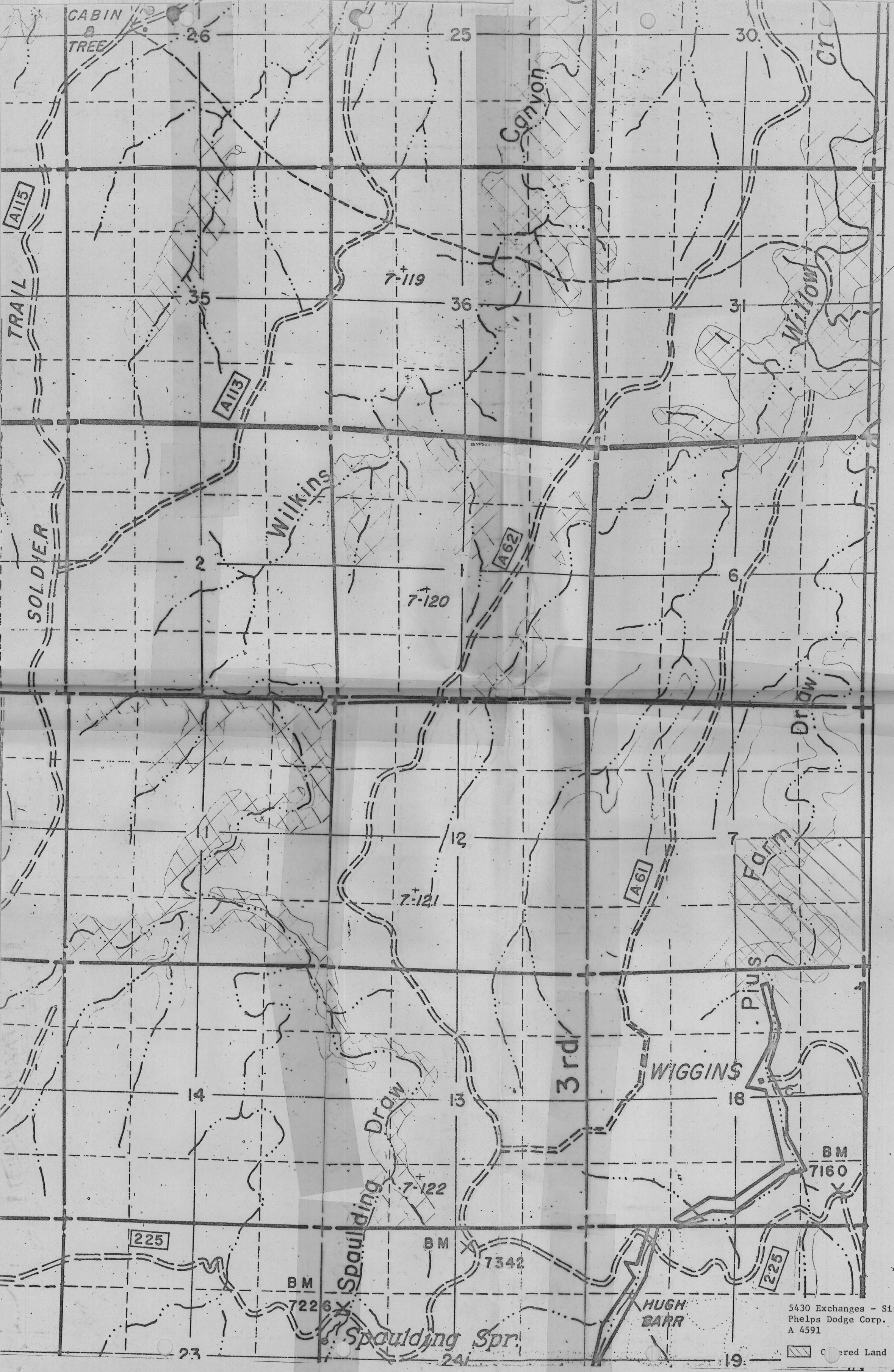
CABIN
TREE
26
25
30
Canyon
Cr
A115
TRAIL
35
36
31
7-119
Willow
A113
Wilkins
SOLDIER
2
A62
6
7-120
Draw
12
7
Farm
A61
7-121
Pius
3rd
WIGGINS
14
13
18
Spaulding Draw
7-122
BM
7160
T.13
225
BM
7342
BM
7226
Spaulding Spr.
HUGH BARR
23
24
19
5430 Exchanges - Sitgreaves
Phelps Dodge Corp.
A 4591
Covered Land
N

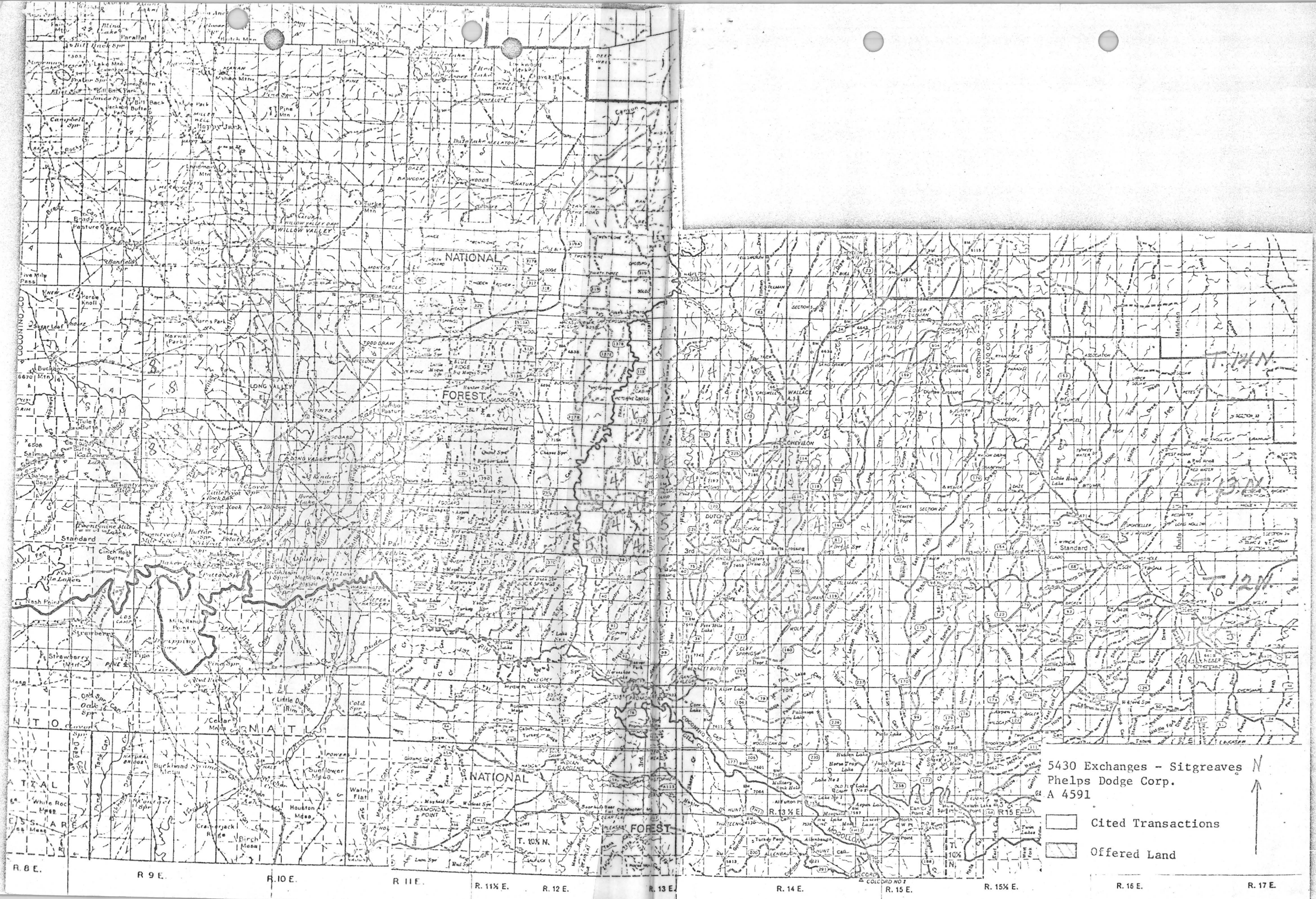
5430 Exchanges - Sitgreaves
Phelps Dodge Corp.
A 4591
N
Cited Transactions
Offered Land
NATIONAL
FOREST
WILLOW VALLEY
LONG VALLEY
CHEVELON
WALLACE
COCONINO CO
NAVAJO CO
T. 10½ N.
R. 13½ E.
R. 15 E.
R. 15½ E.
R. 8 E.
R. 9 E.
R. 10 E.
R. 11 E.
R. 11½ E.
R. 12 E.
R. 13 E.
R. 14 E.
R. 16 E.
R. 17 E.