CONTACT INFORMATION
Mining Records Curator
Arizona Geological Survey
3550 N. Central Ave, 2nd floor
Phoenix, AZ, 85012
602-771-1601
http://www.azgs.az.gov
inquiries@azgs.az.gov

The following file is part of the Grover Heinrichs Mining Collection

ACCESS STATEMENT

These digitized collections are accessible for purposes of education and research. We have indicated what we know about copyright and rights of privacy, publicity, or trademark. Due to the nature of archival collections, we are not always able to identify this information. We are eager to hear from any rights owners, so that we may obtain accurate information. Upon request, we will remove material from public view while we address a rights issue.

CONSTRAINTS STATEMENT

The Arizona Geological Survey does not claim to control all rights for all materials in its collection. These rights include, but are not limited to: copyright, privacy rights, and cultural protection rights. The User hereby assumes all responsibility for obtaining any rights to use the material in excess of "fair use."

The Survey makes no intellectual property claims to the products created by individual authors in the manuscript collections, except when the author deeded those rights to the Survey or when those authors were employed by the State of Arizona and created intellectual products as a function of their official duties. The Survey does maintain property rights to the physical and digital representations of the works.

QUALITY STATEMENT

The Arizona Geological Survey is not responsible for the accuracy of the records, information, or opinions that may be contained in the files. The Survey collects, catalogs, and archives data on mineral properties regardless of its views of the veracity or accuracy of those data.

8-18-71

#22 Set nail
#23 No I.D. Mound of Rocks
#24 Paper illegible " "
#25 LOCATION NOTICE Melody #1
#26 NW 0.14 0.16 NE
SW 0.13 0.15 SE
#27 No I.D. Mound of Rocks
#28 Set nail
#29 Pit
#30 No I.D. " "
#31 No I.D. " "
#32 No I.D. Mound of Rock
#33 Set nail
#34 Pit
#35 No I.D. Mound of Rocks
#36 Pit
#37 No ID Mound of Rocks
#38 No ID " "
#39 Location Notices
Flat Top #10
Outlier #22 or 23 could not tell

8-18-71

#40	No I.D.	Mound of Rocks
#41	Set nail	
#42	Set nail	
#43	Set nail	
#44	No I.D.	Mound of Rocks
#45	No I.D.	" " "
#46	Set Nail	" " "
#47	No I.D.	" " "
#48	No I.D.	" " "
#49	Set Nail	

8-17-71

#50 No I.D. Mound of Rocks with white plaster on them

#51 [SW 0.16 Aluminum Tag] Mound of Rocks with whitewash on them

OK #52 Aluminum Tag stamped SE C 0.16 Pile of Rock with whitewash on them

OK #53 Aluminum Tags stamped SW 0.14 and SE 0.16 Pile of Rocks with whitewas

OK #54 Set Nail

OK #55 Aluminum Tag stamped SE C 0.14 Pile of Rocks with whitewash

#56 OK Aluminum Tags stamped SE 0.14 and SW 0.12 Pile of Rocks with whitewash

OK 57 Set Nail

#58 OK Aluminum Tag stamped SE C 0.12 Pile of Rocks with whitewash

#59 No I.D. Pile of Rock with whitewash

#60 No I.D. Pile of Rock with Whitewash

#61 Aluminum Tags stamped SW 0.8 and SE 0.10 and SE C 0.10 Pile of Rocks with whitewash

8-19-71

#62 Set NAIL

#63 Set Nail

#64 Set Nail

#65 Test Hole

#66 Location Notice Melody #28
Pile of whitewashed Rocks with 2x2x6
~~Pole~~ Whitewashed Pole stuck in it.

#67 Pile of Rocks with Aluminum Tag
stamped T34 DISC. Rocks are whitewashed

#68 Test Hole

#69 Pile of whitewashed Rocks with 2x2x6
Pole stuck in it. Aluminum Tag D26 DISC.
Location Notice Melody #27

#70 Test Hole

#71 Pile of Rocks Whitewashed No ID

#72 ~~R~~ Test Hole

#73 Pile of Whitewashed Rocks with 2x2x4
in it. Location Notice Melody #27

8-19-71

#74 Test Hole

#75 Pile of Whitewashed Rocks
Aluminum Tags stamped 0.28 NEC
0 27 NEC

#76 Test Hole

#77 Pile of Whitewashed Rocks
Location Notice Melody 30

#78 Pile of whitewashed Rocks
Aluminum Tags Stamped 0.27 SW
0 28 NW

#79 Set Nail Set 10' South

#80 Test Hole

#81 Location Notice FT #10
Pile of unmarked Rocks with unpainted
2x2x4.

#82 Pile of Rocks No I.D. Unmarked

#83 Pile of Rocks with 2x2x4 in it.
Could not read Notice

#84 Test Hole

#85 Pile of Rocks Unmarked

8-19-71

#86 Test Hole

#87 Pile of Rocks unmarked 2x2x4
No I.D.

#88 Pile of unmarked Rocks No I.D.

#89 ~~Pile~~ Small Pile of Rocks
unmarked 2x2x4 driven
into ground No I.D.

#90 Test Hole
#91 Set Nail

8-20-71

#92 Pile of Unmarked Rocks
No I.D.

#93 Location Notice Flat Top #18
Pile of Rocks with 2x2x4 with
no markings.

#94 Pile of Rocks with no I.D.

#95 Location Notice Flat Top #19
Pile of Rocks with 2x2 with no markings.

#96 Pile of Rocks with No I.D.

8-20-71

#97 Test Hole

#98 Location Notice Flat Top #20
Pile of Rocks with 2x2 and no
markings

#99 No I.D. Pile of Rocks with no
markings

#100 No I.D Pile of Rocks with 2x2
and no markings

#101 Test Hole

#102 Set Mark

#103 No I.D. Pile of Rocks with no
markings. Behind a Bush

~~#104~~
#104 Test Hole

#105 Location Notice Flat Top #22
Pile of unmarked Rock with 2x2.

#106 Pile of Rocks no markings
No I.D.

#107 No I.D. Pile of Rocks with
2x2 no markings Could not read

8-20-71

#108 Test Hole

109 Set Nail

#110 No I.D. Pile of Rocks no markings

#111 Test Hole

#112 Location Notice Flat Tie #24 Pile of Rock with 2x2

#113 Pile of Rocks No I.D.

#114 Pile of Rocks with 2x2 No I.D

#115 Test Hole

#116. Set Nail

8-23-71

#117 Gave a stadia shot on #43 From #116

#118 Pile of Rocks No I.D.

#119 Set Nail

#120 Set Nail

8-23-71

#121 Pile of Rocks No I.D.

#122 Test Hole

#123 Set Nail

#124 Set Nail

#125 Pile of Rocks with 2x2 No I.D.

#126 Pile of Rocks with 2x4 No I.D.

#127 Pile of Rocks with 2x2 No I.D.

#128 Pile of Rocks with 2x4 No I.D

#129 Set Nail

#130 Pile of Rock with 2x4 painted red on both ends No I.D.

#131 Set Nail

#132 Pile of Rock with faded 2x4 No I.D.

#133 Pile of Rocks with 2x4 No I.D.

#134 Pile of Rocks with 2x2 No I.D.

#135 Set Nail

8-23-71

#136 Brass Cap S10 | S11 / S15 | S14

#137 Pile of Rocks with 2x4 No I.D.

#138 Pile of Rocks with 2x4 No ID

#139 Pile of whitewashed rocks with 2x4 ~~No I.D.~~ Aluminum Tag. SW 0.28

8-24-71

#140 Pile of Whitewashed Rocks Aluminum Tag 0.28 SWEC

#141 Pile of Whitewashed Rocks Aluminum Tags ~~SE~~ 0.28 SE, 0.26 SW

#142 Pile of Whitewashed Rocks No. ID.

#143 Pile of Unmarked Rocks with 2x2 No. I.D.

#144 Set Nail

#145 Pile of Unmarked Rocks No I.D.

8-24-71

#146 Pile of Rocks with 2x2 with red ribbon Aluminum Tag on 2x2 Moon 8 SE

147 Set nail

#148 Pile of Rocks with Aluminum foil wraped around No I.D.

#~~148~~ 149 Pile of Rock No I.D.

#~~149~~ 150 Set Nail

#~~150~~ 151 Scattered Pile of Rocks No I.D.

#~~151~~ 152 Set Nail

#~~152~~ 153 Brass Cap T6S R26E

S3 | S2
S10 | S11

#~~153~~ 154 Pile of rock with whitewash No I.D.

8-25-71

#155 Test Hole

#156 Pile of Rocks with Location Altice But could not read. 2x2 with no markings.

#157 Pile of Rock's No I.D. AND NO MARKINGS.

8-25-71

#158 Pile of Rocks with 2x2 and No I.D.

#159 Test Hole

#160 Set Nail

#161 Pile of Rock with No I.D.

#162 Pile of Rocks with No I.D.

#163 Pile of Rocks with 2x2 No I.D.

#164 Pile of Rocks No I.D.

#165 Pile of Rocks No I.D.

#166 Set Nail

#167 Set Nail

#168 Set Nail

#169 Pile of Rocks with 2x2 No I.D.

#170 Set Nail

#171 Pile of Rocks with 2x2 No I.D.

#172 Set Nail

8-25-71

~~#172 Pile of Rocks with 2x2 No I.D.~~

#172 Pile of Whitewashed Rocks with whitewashed 2x2 No I.D.

#173 Pile of Whitewashed Rocks with whitewashed 2x2 No ID.

#174 Pile of whitewashed Rocks and 2x2 No I.D.

#175 Location Notice Flat Top #D OK
Pile of Whitewashed Rock with 2x2

#176 Pile of Whitewashed Rock No ID

#177 Pile of Whitewashed Rock with 2x2 No ID.

~~#180~~

#178 Test Hole

#179 Pile of Rocks with 2x2 No I.D.

#180 Pile of Unmarked Rocks No I.D

#181 Pile of Unmarked Rocks No I.D.

#182 Pile of Unmarked Rocks No I.D.

8-25-71

#183 Pile of White-washed Rocks with 2x2 No ID

#184 Pile of White-washed Rocks No ID.

#185 8" Pipe with A 4 welded on Top.

#186 Pile of unmarked Rocks No ID

8-26-71

#187 Pile of Rocks whitewashed with 2x2 No ID.

#188 Location Notice Flat Top #C Pile of rock with 2x2 No marking

#189 Pile of Rocks No I.D.

#190 Pile of whitewashed Rock with No ID

#191 Pile of Rocks No ID.

#192 Tri-Station

#193 Test Hole

#194 Pile of Rocks Painted with Aluminum Paint

8-26-71

#195 Pile of Rock with Aluminum Paint No ID

#196 Test Hole

#197 Test Hole

#198 Pile of Rocks No ID

#199 Test Hole

#200 Pile of Rock with 2x2 [illegible] marked Location Not[illegible]

#201 Pile of Rock No I.D.

#202 Pile of Rocks with 2x2 No ID

#203 Test Hole

#204 Pile of Rocks with No I.D.

#205 Pile of Rocks with No I.D.

#206 Pile of Rocks with 2x4 No I.D.

#207 Test Hole

#208 Pile of Rocks with No ID.

8-26-71

#209 Pile of Rock No ID

#210 Pile of Rock No ID.

#211 Pile of Rock with 2x2 No ID

#212 Pile of Rock No ID

#213 Pile of Rocks with 2x2 No ID

#214 Pile of Rocks with 2x2 Aluminum Tag moon to SW

#215 Pile of Rocks with 2x2 No ID.

9-2-71

#216 Pile of Rocks 2X2 No ID

#217 Pile white ROCKS By test no ID Hole 5X5X5

#218 Pile some white Rocks No ID

#219 Pile some white Rocks No I.D.

#220 test hole 4x6x4 No ID

#221 Set Nail

9-2-71

#222 Pile Rocks No ID

223 Pile Rocks No ID

224 Pile Rocks white No ID

225 Pile Rocks white No ID

226 Set nail

227 Pile Rocks No ID

228 Pile Rocks No ID

~~229 Pile Rocks No ID~~

~~230 Set nail~~

229 Set nail

9-13-71

230 Pile of Rocks No ID

231 Pile Rocks No ID

232 Pile Rocks No ID

233 test Hole 8" steel Pipe 3' High
mark on cap A 4

234 Set nail

235 Pile Rocks No ID.

236 Pile Rocks No ID

237 Pile Rocks white No ID

238 Pile rocks No ID

239 Pile Rocks No ID

240 Pile Rocks No ID

241 Dozed Pit 12X20X3

242 Pile rocks white
2x2 on ground
No ID

243 set nail

24~~8~~4 test Hole 4X6X10

24~~7~~5 Pile Rocks 2X2 in Pile No ID

24~~6~~6 Pile Rocks old white 2X2 No ID

24~~6~~7 white rocks No ID

24~~7~~8 Pile Rocks tree line FT D

24~~6~~9 Pile rocks old white 2X2

9-14-71

250

9-22-71

[redacted]

A-1 Rock pile Location Notice
Red Hill #6

A-2 Fence post on Fenceline
South of Ribbon on other
Post.

A-3 Set Nail & Lath POT.

A-4 Shot Nail & Lath already set.
No I.D. Put a #4 on
Lath

A-5 Small pile of Rocks
No I.D.

A-6 Pile of Rocks No I.D

A-7 Pile of Rocks No I.D.

A-8. Small pile of Rocks No I.D

A-9 Pile of Rock with 2x2 marked
Sec FT #33 Top of 2x2
Painted yellow.

A-10 SW COR FT #33

Pile of Rocks with 2x2
Painted yellow

S 710803
ESSEX

8-23-71

①

A-11 SEC FT #33
Pile of Rock with 2x2
painted yellow

A-12 SE Cor FT #C Pile of
Rock with 2x2 Painted yellow

A-13 Lath & Nail No ID.

A-14 Pipe with A-4 Marked
on top. 4 8" Pipe

S710803
ESSEX 9-23-71

2

~~Notice of Location Flat Top #24~~
~~Feb. 22, 1957~~
~~Claim~~

CTR
FT 22+23
P.O.L 1

SE 25 | 23 SW
24 | 22 NW
NE

CTR
24+25

△1

27 | 25
26 | 24

CTR FT 27
~~26+27~~ 26

29 | 27 28 | 27
28 | 26 28 | 26 ~~CTR~~

~~30 | 28~~

~~29~~

~~V~~

29
28

ESSEX
S710803

9/24/71

(3)

Notice of Location
Flat Top #24. Feb
22, 1959. Claim runs
10' North to NE CTR.
Min. 1490 South to
SE Ctr. monument.
Notice of Location
FT #24 Feb 22
1958 Same info.
as above.

CTR
24, 25

Set 2x2 = 27 | 25
26 | 24

CTR 26/27 = Location Notice for FT #26 NE Ctr.
couldn't read rest of it.

Set 2x2 = 29 | 27
28 | 26

Set 2x2 with pile of Rock = 29
28

October 5, 1971

SE SW
31 | 29
NE 30 | 28 NW

31
30

P.O.L. 2

A-4

~~31~~
~~30~~

A-4

Station # A-4

Nail & Lath

Set 2x2 with pile of Rock = 31/30 | 29/28

Set 2x2 with pile of Rock 31/30 Pile of white vacant rock 100± North and another 40± South

Set Nail = P.O.L. #2

Shot 6" Pipe with A-4 on Top. Core Drill = A4

A-4 = Drill pipe 6" Dia. This time shot from Station P.O.L. #2

Nail and Lath with yellow Ribbon

Nail + Lath, No I.D. Yellow Ribbon

① #

Essex

5710803

October. 8, 1971

M. Napier
D. Esquivel
D. Tollett

Moon B

Moon C

Moon D

~~Point A~~ NAIL - A

MOON E

MOON F

(2)

Pile of Rock with some rocks wrapped with tin foil. No I.D.

Pile of rocks with tin foil No I.D. Old Lath with yellow Ribbon

Pile of Rocks with tin foil No I.D. Old Lath with red Ribbon

~~Set Nail~~

Pile of rock with tin foil. No I.D.

Location Notice Blue Bird #54
Jan. 13, 1967. ~~100' Northerly~~
100' Southerly - South - 1400' - Northerly - North - 300' East - 300' West.
Pile of rocks with tin foil.
Guy Anderson, ALF B. Claridge + L.L. Malay

Moon F G

Nail B

Moon H

Moon I

Pile of rocks No I.D.

Set Nail

Location Notice Blue Bird #55
Jan 13, 1967 100' Southerly - South -
1400' Northerly - North

Pile of Rocks with tin foil Marked
with red Ribbon No I.D.

39

8

NE Cor 16 Found Tag Alum - SEC 0.12
NE End Ctr 17 Found " - SE 0.14 - SW 0.12
NW 17 - NE 19 " " SEC 0.14
NE End Ctr 19 " " SW 0.14 - 0.16 SE
NW 19 - NE 21 " " 0.16 SEC.
NE End Ctr 21 " " 0.16 SW
NW 21 - NE 23

9-29-71

Changed NE 33 to 35
Changed location Notice #33 to #35
Moved FT. C location E end center
Changed E. end center Ft 33 to 35
Changed SW Cor 33 to 35 FT
Changed NW Cor FT 33 To 35
Changed SE Cor 33 to 35 FT. SW Cor FT 1

		turn to	
⊼	FS	BS	97-35-15 R
			198-10-00
S. END FT 17 Location	~~loc~~ FT 16 SE Ctr	TRI Sta	97-35-07.5

~~SE Cor FT 16 SEnd FT 19 | Tri Sta~~

			34-46-15
S.E. Cor FT 16	loc. 16	TRI Sta	69-32-00 L
			34-46-00

0.23 SW FC

SE 33
SW # 1

N END ctr FT 30
S " " " 3

(1P)

8

SW FT 30 NEAR BOLD CTR MON
SEC FT 30
SE 30-SW 28
SEC FT 28
SE FT 28/SW FT 26
SE. CTR 26
SE 26/SW 24
SEND CTR 24
SE 24/SW 22
SEC 22
SE 22/SW 20
SEND CTR 20
SE 20/SW 18
S CTR 18
SE 18/SW 16
S CTR 16

17/16 (IN)
17/16 & NOTICES IN
19/18 17/16 (IN)
19/18 & NOTICES IN
22/20 19/18 (IN)
21/20 & NOTICES

FT 20 - AS READS 10' - SOUTHERLY - SOUTH
1490' NORTHERLY - NORTH
SHOULD BE 10' - NORTHERLY - NORTH
1490' SOUTHERLY - SOUTH

FT 21 - AS READS 10' NORTHERLY - NORTH
1490' SOUTHERLY - SOUTH
SHOULD BE 10' SOUTHERLY - SOUTH
1490' NORTHERLY - NORTH

(42)

Location # 31

cntr SOUTH #31 - #30 NORTH

Location # 30

N.W. #30 NE#14 SW#31 SE#15

NEND CTR # 14 S #15

Loc #14 # 15

Moved Ft#C location 40' from SW FT35

8 12 - 57

43

FT 6 1500 easterly

Red Hill 4 1500 westerly

8-12-57

134 33 30

⊼	BS	FS	∠
A4 PI	1/4 9/10	POL 1/2	134°33'30"
A4 PI	1/4 9/10	NW 31	131°52'15"
		△STA 1	224°34'30"

Sta.	BS	FS	Horiz ∡	Vert. ∡
Red Hill	[illegible]			
	1/4 Cor.			
		△	R 122-27-15 244-54-30 122-27-15	[illegible]
		△	R 146-28-15 292-56-30 146-28-15	
		SW Cor FT. C NW Cor FT. 32	R 79-57-15 159-54-15 79-57-07.5	
		~~2x2 with yellow paint~~		
		2x2 with yellow paint	R 102-39-15 205-38-30 102-39-15	
		Pile of rock	L 127-55-15 255-51-00 127-55-30	
		~~[illegible]~~	R 180-04-15 360-08-15 180-04-07.5	

October 1, 1971

45

Δ = Set up at Tri-station Red Hill

Δ = Tristation Flat-Top.

Δ = Tri Station Weber Peak

Cor. of Flat Top #C and #32

NW FT #31

not sure what corner that is.

~~Cor of SW FT 26 + SE FT. 28.~~

S. CTR FT 30

Flag [illegible] △ 7

October 4, 1971

Essex

S710803

D. Esquivel
D Tollett
J Stratton

FLAT TOP #2 As READS: 1500' NORTHERLY - NORTH - NO - SOUTHERLY - SOUTH
SHOULD BE - 1500' SOUTHERLY SOUTH - NO - NORTHERLY NORTH

Flat Top # 23 As Reads - 1490' ~~No~~ Southerly - South - 10' - Northerly North.
SHOULD BE - 1490' Northerly. North - 10' Southerly - South.

Flat Top # 8 As Reads: 1490' - Northerly - North - 10' - Southerly - South.

Should BE: 1490' - Southerly - South. 10' - Northerly - North.

Flat Top #4 As. Read: 1500' Northerly - North - No - Southerly - South.
Should BE: 1500' - Southerly - South, NO - Northerly - North.

Flat Top #27 As Reads: 1490' Southerly South, 10' - Northerly North.
Should BE: 1490' - Northerly - North - 10' - Southerly - South.

Flat Top #22 As Reads: 1490' - Northerly - North - 10' - Southerly - South

Should BE: 1490' - Southerly - South - 10' Northerly - North.

Flat Top #26 As Read: 1490' - Northerly - North - 10' - Southerly South.
Should BE: 1490' - Southerly - South - 10' - Northerly - North.

October 4, 1971

Essex

5710803

DEsquivel
D Tallett
J. Stratton

Sta.	BS	FS	Horiz ∡
SE Cor. FT. #16	NO GOOD		
SEnd Ctr FT. #16	No GOOD		
No GOOD	~~NE Cor. FT #16~~ CA of 16 + 17	81-21-15 81-21-15	

Pile of white rock with 2x2 painted yellow SE Cor. FT #16 NO GOOD

BS is SEnd Ctr. FT. #16 No GOOD

~~FS NE Cor. FT #16~~

NEnd Ctr FT #16 + SEnd Ctr FT #17 No GOOD

A	BS	FS	Hort
~~SE 18 Cor~~ ~~SW 16~~	~~SCTR~~		
1. SECOR 18 SW " 16	SW COR FT 30	Sec Cor	90°20'30"
NW COR B NE Cor 34	NE NO CTR FT 34	NE NO CTR FT B	239°49'45"

1. 10/15 | 11/14 T6S R26E

Z → 540/5/71

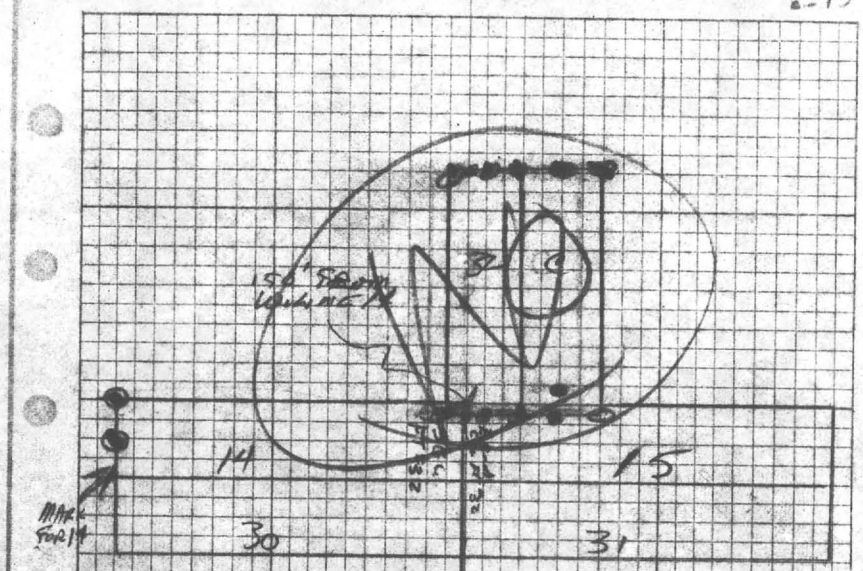

32 & C OVERLAP 14 & 15 - 50'
CENTER 32 & 50' N OF 515,
N 14 LINE

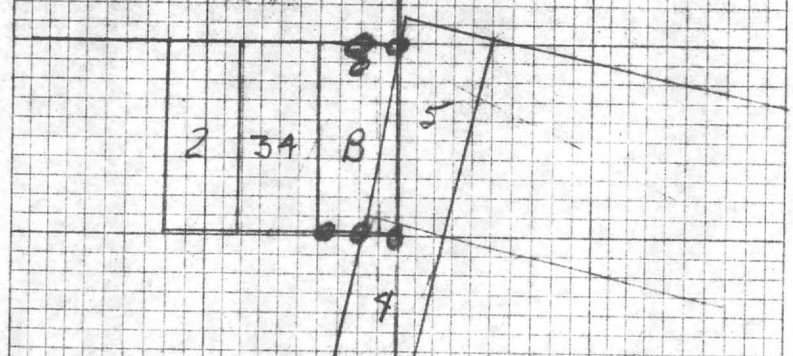

MOVE FLAT TOP B TO PARALLEL 2 & 34, BOTH ENDS

Essex

Oct. 6, 1971

5710803

D. Esquivel

D. Tillett

J. Strotton

Sta.	BS	FS	Horiz. ∡		
SW NK12 SE NK 13 NE FT 35 NW FT 1					
	SE FT 35 SW FT 1				
		NE NK13 NW NK 12	170-01-30 340-02-30 170-01-15		

Cor. of SW NK12, SE NK13, NE FT35, NW FT1

Cor of. SE FT 35, SW FT 1

Cor of NE NK13, NW NK12 Sighted #199 set up.

5710803
Essex Int.
10/8/77

T	BS	FS	STAD. DIST	HOR ∡	VERT ∡
~~SPA COR~~ NE COR FT 13 ~~MOON~~ A) BB	1/4 FT COR 2/4	POT A	261	349°49'45" 346°49'45" 346°49'30"	
NOT		NW COR FT 13		310°02'45" 310°02'30"	
		BB ~~MOON~~ B	296.15 ~~300~~	276°03'15"	6°30'
		BB ~~MOON~~ C	549.62 ~~550~~	274°42'45"	1°30'
		△ FLAT TOP		270°03'15" 270°03'15"	
		BB ~~MOON~~ D	831.86 ~~832~~	275°20'00"	0°45'
		NAIL A	889.39 ~~890~~	275°19'00"	1°30'
NAIL A	NE COR FT 13 MOON A	BB ~~MOON~~ E	183.60 ~~187~~	183°19'30"	7°45'
NOT		BP F	489.66 ~~490~~	181°41'15"	1°30'
		G	549.96 ~~590~~	181°26'45"	0°30'
		NAIL B	609.95 ~~605~~	182°27'15"	0°30'
NAIL B	NAIL A	H	190.13 ~~194~~	196°01'00"	11°30'
		I	489.69 ~~508~~	181°22'45"	10°00'
		△ FLAT TOP		168°34'30" 168°34'15"	
		△ Melody		27°15'45" 27°16'00"	

No 56

NE COR FT 13 1/3 IN
A PRE WHITE ROCKS
W/ ALUMINUM SOIL
COVERED ROCKS ON TOP.
POST ALSO MARKED NW McCOY 2

B.B.P.A

NUMBERING ALL MOON CORNERS
ON THIS LINE IN SEQUENCE

Good



Flat Top #5 As Reads: 1500' - Southerly
South - NO - Northerly
North.
Should Read: 1500 - Northerly
North - NO - Southerly
South

~~Flat Top #9 As Reads: 10' - Northerly -~~
~~North - 1490' - Southerly~~
~~South~~
~~Should BE: 1490'~~

Flat Top #9 As Reads: 1490' - Southerly -
South - 10' - Northerly
North.
Should BE: 1490' - Northerly -
North - 10' - Southerly
South

Field Notes
Transit STADIA Survey
by Anderson & Herman Inc.
Safford Project
Flat Top Claim
Group

5710303
Essex International

Aug 17, 1971
D Stratton
J Snyder
D Tollett

Sta	BS	FS	Stadia Dist	∡	Vert ∡
A	1/4 cor	B	chain 52.81	149-27-15	
				L 298-54-15	
				149-27-07.5	
			882.01 ~~885.00~~		3°20'
A	1/4 cor	Δ Weber Peak		28-40-15	
				L 57-19-45	
				28-39-52.5	
"	"	Δ BB			
				R 33-22-15	
				66-44-30	
				33-22-15	
"	"	Δ Melody		69-~~20-00~~ 21-30	
				R 178-44-15	
				69-22-07.5	
"	"	Δ Red Hood		153-01-15	
				R 306-02-30	
				153-01-15	
		Δ Flat Top			
				R 179-49-15	
				359-~~37-30~~ 38-15	
				179-~~48-45~~ 49-07.5	

(2)

Pt A to Rountree POT 31.77 West

Intersection on North line of claim line

GLO Brg of Section Line S89°59'W

Claim line = N89-38-07W

Stadia Dist from 1/4 cor to Sta A

Tie to Tri Sta

N61-39-58E

Tie to tri station

S56-38-45E

Tie to tri station

S20-[illegible]E

Tie to tri station

S63-00-15W

Tie to Tri station

S89-48-07W

Sta	BS	FS	Stadia Dist	Horiz ∠	Vert ∠
pt A	1/4	1	97.45 ~~Chain~~ ~~98.7~~	S59-20-07E R 30-32-52	29-07
		2	390.86 ~~400.00~~	"	8-56
		3	692.35 ~~700.00~~	"	6-00
		4 pot	865.94 ~~870~~	"	3-55
		5	1045.90 ~~1050~~	R847-40-30E 42-20-30	3-35
		6	1305.75 4/2 ~~655~~	R859-42-0E 30-19-00	3-16
B	A	7	162.39 ~~163~~	LN58-01-37W 178-33-30	3-~~50~~ 30
		8	464.12 ~~460~~	LN58-40-22W 179-12-15	2-30
		9 POT	498.92 ~~500~~	LN58-19-07W 178-51-00	2-40
9 POT	B	10	267.70 ~~280~~	RN60-28-22W ~~178-49-15~~	12-06
2 ~~3~~	4 POT	11 ~~3-A~~	319.97 ~~320~~	S30-31-53W R 90°	0-35
11 ~~3-A~~	2 ~~3~~	12 ~~3-B~~	430.98 ~~432~~	" 180	2-47
12 ~~3-B~~	11 ~~3-A~~	13 ~~3-C~~	607.48 ~~610~~	" 180	3-41
			1362		

3

179-59
149-07
30-32-52

See angle - Pg 2 1/4 cor to B
#1 - scattered mnd stone no ID
Possible N end center
#2 - mnd stone w/ aluminum tag stamped 0-15 NW whitewashed
#3 scattered mnd stone whitewashed No ID
#4 POT - nail on ridge
#5 mnd stone - no ID

163
52
98
213

6 mnd stone No ID

7 mnd stone No ID

8 mnd stone No ID

9 POT Nail

10 - mnd stone - scattered - No ID

11 nail

432
320
752

1500
752
748

12 nail

13 nail

Sta	BS	FS	Stadia Dist	Horz ∡	Vert ∡
~~3-C~~ 13	~~3-B~~ 12	~~3-D~~ 14	117.94 ~~118~~	S30-31-53W 180	1-18
~~3-D~~ 14 PT	~~3-C~~ 13	15	~~Chain~~ 16.5'	L N50-22-37W 80-54-30	—
"	"	16	87.73 ~~88.2~~	L N49-19-07W 79-51-00	3-12
		△ Weber		R N56-00-23E 25-28-15	
				51-57-00	
				25-28-30	
		△ Melody		R S84-32-0E 64-55-45	
				129-52-15	
				64-56-07E	
16	~~15~~ 14	17	217.69 ~~218~~	N60-50-37W L Defl. 11-31-30	2-10
		18	204.49 ~~205~~	N54-49-37W L Defl 5-30-30	2-52
		19	204.58 ~~205~~	N51-45-37W L Defl 2-26-30	2-35
		20	207.63 ~~208~~	N49-03-37W R Defl 0-15-30	2-25
		21	239.97 ~~240~~	N42-38-07W R Defl 6-41-0	0-35

(4)

14 Set nail

15 mnd stone whitewashed aluminum tag marked 0 15 SW

16 mnd stone - no ID

Defl. ∡ #17 Disc Pit 6' deep x 10' square

#18 Defl. ∡ = mnd stone with 4x4 Loc Notice - Madine #1 Loc. Nlam. 10' South of N End Center, notice marked Abandanted Mining Claim

19 Defl ∡ mnd stone no ID

20 Defl ∡ Mnd stone with 4x4 Loc Notice - Torn & not legible. probably Madine No. 2

21 Defl ∡ Disk pit 4x6x6

Sta	BS	FS	Stadia Dist	Horz ∡	Vert ∡
			129.95	S59°24'37"E	
14	13	22	130.00	R90°07'30"	1°09'
			137.86	R S65°20'22"E	
22	14	23	140.00	174°00'15"	7-06
			143.51	L S71°14'22"E	
		24	150.00	168°06'15"	5-43
			142.10	L S56°24'32"E	
		25	145.00	182°56'15"	8-08
Void ?			~~S09°15'12"E~~		S89°25'29"E
			428.76	~~N30°46'53"E~~	
		26	435.00	~~R90°07'30"~~	6-53
Void		170			
			566.30	N56°06'37"W	
14	13	27	575.00	L 86°38'30"	7-04
			732.12	"	
		28	750.00	"	8-53
			74.83	N32°28'52"W	
28	14	29	75.00	L 156°32'15"	2-45
			96.54	L N42°11'07"W	
		30	98.00	162°04'30"	7-00
			97.20	L N47°42'57"W	
		31	99.00	171°36'15"	7-45
			95.03	L N52°39'07"W	
		32	97.00	176°28'30"	8-12
				N89°16'46"E	
		Δ weber		L 64-37-15	
				129-13-15	?
				64-37-02.5	
				64-36-37.5	
				S83°09'44"E	
		Δ BB		L 27-03-15	
				54-06-15	
				27-03-02.5	
				S72°23'44"E	
		Δ Melody		L 16-17-30	
				32-39-15	
				16-17-02.5	

Aug. 18 1971 SANDER
T Tollett
ESQUIVEL

(5)

Brk 13 to 14
BS 30-31-53 W

22 Set Nail Pot

23 Mound of Rock with Lath No ID

24 Mound of Rock Beer in Paper could not Read
Log Notice illegible

25 Melody #1 Mound of Rock
Log Notice
R 179-52-15

~~179-52-30 R 359-31-15 179-36-37.5~~

26 Mound of Rock (Stage NW 0.12 NE 0.16 SW 0.13 SE 0.15)

27 Mound of Rock

28 Set Nail Pot

29 Test Hole

30 Mound Rock with ~~Lath~~ 2x2 No ID

31 Mound Rock No ID

32 Mound Rock With 2x2 No ID

π Sta	BS	FS	Stadia Dist	Horz ∡	Vert ∡
28	14	Δ Red Hill		R S68°31'30"W 124-38-15 249-16-15 124-38-07.5	
		Δ Flat Top		R N65°14'22"W 170-42-15 341-24-30 170-42-15	
		33	39.91 ~~40.00~~	N56°06'37"W 180	2-41
33	28	34	72.66 ~~75.00~~	R N71°50'22"W 164-16-15	10-11
		35	307.62 ~~330.00~~	R N53°05'07"W 183-01-30	15-06
		36	603.12 ~~620.00~~	R N51°23'07"W 184-24-30	9-30
		37	618.66 ~~635.00~~	R N55°01'22"W 181-05-15	9-14
		38	613.73 ~~630.00~~	R N55°56'22"W 180-10-15	9-15
		39	603.93 ~~620.00~~	R N56°54'07"W 179-12-30	9-16
		40	915.18 ~~920.00~~	R N56°44'07"W 179-22-30	4-09
		41	910.51 ~~915.00~~	N56°06'37"W 180°	4-01
41	33			R S33°53'23"W 90°00'00"	
		42	1297.18 ½ ~~650.00~~		2-40
42	41	43	199.56 ~~200.00~~	R S33°53'23"W 180° ~~87-04-30~~	2-41
	42	44	93.64 ~~95.00~~	R S60°41'07"E 85°25'30"	6-53

33 Set Nail (Pot) Set on strait line From Sta. 14

34 Test Hole

35 Mound of Stone No ID

36 Test Hole

37 Mound of Rock with 2"x2" No ID

38 Mound of Rock No ID

39 Mound of Rock Flat top #10 Location notices Outlier 22 or 23 - illegible

40 Mound of Rock No ID

41 Set Nail For Pl

42 Set Nail Pot

43 Set Nail Pl

44 Mound of Rock No ID

Sta	BS	FS	Stadia Dist	Horz ∠	Vert ∠
43	42	45	699.22 / 700.00	R S59°02'02"E 87-04-30	1-55
		46	789.01 / 790.00	S59°02'02"E "	2-02
46	43	47	184.99 / 190.00	S55°26'39"E 176-24-30	9-21
		48	487.89 / 995.00	S59°13'39"E 178-11-30	2-43
		Δ Weber		N57°13'08"E R116-15-30 282-30-30 116-15-15	
		Δ Melody		N76°17'08"E R135-19-30 270-38-30 135-19-15 S10°24'38"W	
		Δ Red Hill		L40-33-30 81-06-30 40-33-15	
		49	624.89 / 625.00	S59°08'07"E 180°	0-46
49	46	50	44.98 / 45.00	L S38°48'37"E 159-46-30	1-14
		51	340.00 / 345.00	L S55°16'37"E 176-14-30	6-55
		52	637.84 / 640.00	L S56°18'37"E 177-16-30	3-20
		53	928.44 / 930.00	L S56°40'37"E 177-38-30	2-21
		54	1032.04 / 1035.00	S59°08'07"E 180°	3-04

②

45 Mound of Rock No ID

46 Set Pot Nail 180-00-00

47 Mound of Rock No ID

48 Mound of Rock No ID

49 Set Nail Pot

Aug 19 1971

50 Mound of Rock

51 Mound of Rock Tag SW 0.16

52 Mound of Rock Tag SE 0.16

53 Mound of Rock Tags SW 0.14 SE 0.16

54 Set Pot

⊼Sta	BS	FS	Stadia Dist	Horz ∡	Vert ∡
54	49	55	89.10 ~~90.00~~	L546°04'37"E 167-02-15	5-44
		56	234.87 ~~235.00~~	L553°21'37"E 174-19-30	1-22
		57	239.87 ~~240.00~~	S59°02'07"E 180°	1-14
57	54	58	286.43 ~~295.00~~	L547°51'37"E 168-49-30	9-49
		59	570.78 ~~590.00~~	L553°46'37"E 173-44-30	10-24
		60	879.63 ~~890.00~~	L555°17'37"E 176-15-30	6-12
		61	1189.34 1/2 598.00	L556°25'37"E 177-23-30	4-17
		62	1193.26 ~~1200.00~~	S59°02'07"E L 180° ~~90°00'00"~~	4-18
		Δ Weber		N48°24'35"E R107-26-15 214-53-30 107-26-45	
		Δ BB		N61°53'30"E R120-55-15 241-51-30 120-55-45	
		Δ Melody		N50°35'08"E R109-57-15 219-54-30 109-57-15	
		Δ Red Hill		N83°59'14"W L24-57-15 49-54-15 24-57-07.5	
62	57	63	1199.50 1/2 600.00	L530°57'53"W 90-00-00	1-11
63	62	64	95.00	S30°57'53"W 180°	0-08
64	62	Δ Weber		N42°00'08"E R11-02-15 22-09-30 11-02-15	

(S59°02'07"E)

55 Mound of Rock Tag SEC 0.14

56 Mound of Rock Tags SE 0.14, SW 0.12

57 Set Nail POT

58 Mound of Rock Tag SEC 0.12

59 Mound of Rock No ID

60 Mound of Rock No ID

61 Mound of Rock Tags SW 0.8, SE 0.10 SEC 0.10

62 Set Nail For PI

63 Set Nail POT

64 Set Nail PI

⊼Sta	BS	FS	Stadia Dist	Horz ∢	Vert ∢
64	62	△BB		N46°10'00"E R 15-12-15 30-24-15 15-12-07.5	
		△Red Hill		N67°34'52"W L 98-32-15 197-09-30 98-32-15	
		65	33.60 35.00	R N88°15'23"E 52-17-30	10-41
		66	28.99 30.00	R S85°55'37"E 63-06-30	10-39
		67	24.46 25.00	R S53°18'37"E 95-43-30	8-26
		68	24.56 25.00	R S26°34'37"E 122-27-30	7-36
		69	44.74 45.00	R S17°30'52"E 131-31-15	4-21
		70	195.54 196.00	L N63°06'37"W 94-04-30	2-47
		71	244.39 245.00	L N58°51'37"W 89-49-30	2-51
		72	219.65 220.00	L N50°48'37"W 81-46-30	2-16
		73	499.70 500.00	L N61°44'37"W 92-42-30	1-24
		74	499.71 500.00	L N60°37'37"W 91-35-30	1-23
		75	497.76 498.00	L N58°19'37"W 89-17-30	1-15
		76	498.91 499.00	L N56°11'37"W 87-09-30	0-45
		77	498.80 499.00	L N55°15'37"W 86-13-30	1-08

(S30°57'53"W)

65 Test Hole

66 Mound of Rock

67 Mound of Rock

68 Test Hole

69 Mound of Rock

70 Test Hole

71 Mound of Rock

72 Test Hole

73 Mound of Rock

74 Test Hole

75 Mound of Rock

76 Test Hole

77 Mound of Rock

Sta	BS	FS	Stadia Dist	Horz ∡	Vert ∡
64	62	78	749.40 ½ ~~375.00~~	L N58°38'37"W 89-36-30	1-37
		79	999.89 ~~1000.00~~	L N59°02'07"W 90-00-00	0-37
79	64	80	48.90 ~~49.00~~	R N76°52'37"W 162-09-30	2-35
		81	74.80 ~~75.00~~	R N57°41'37"W 181-20-30	2-58
		82	69.91 ~~70.00~~	R N51°49'37"W 187-12-30	2-0
		83	79.98 ~~80.00~~	R N46°20'37"W 192-41-30	1-0
		84	99.98 ~~100.00~~	R N41°09'37"W 197-52-30	0-47
		85	374.63 ~~375.00~~	R N57°13'37"W 181-48-30	1-48
		86	489.50 ~~490.00~~	R N67°16'37"W 176-45-30	1-50
		87	519.44 ~~520.00~~	R N59°08'37"W 179-53-30	1-53
		88	519.56 ~~520.00~~	R N57°05'37"W 181-56-30	1-40
		89	514.71 ~~515.00~~	R N54°57'37"W 184-04-30	1-21
		90	514.91 ~~516.00~~	R N49°21'57"W 189-40-15	0-44
		91	499.61 ~~500.00~~	N59°02'07"W 180°	1-36

(S30°57'53"W)

78 Mound of Rock

79 Set Nail POT

80 Test Hole

81 Mound of Rock with 2"x2"

82 Mound of Rock

83 Mound of Rock with 2"x2"

84 Test Hole

85 Mound of Rock

86 Test Hole

87 mnd stone w/2"x2"x4' No 10

88 mnd stone - no 10

89 Small mnd stone w/2"x2"x4' driven in ground. No 10

90 Test Hole

91 Set Nail POT

Aug 20 1971 (11)

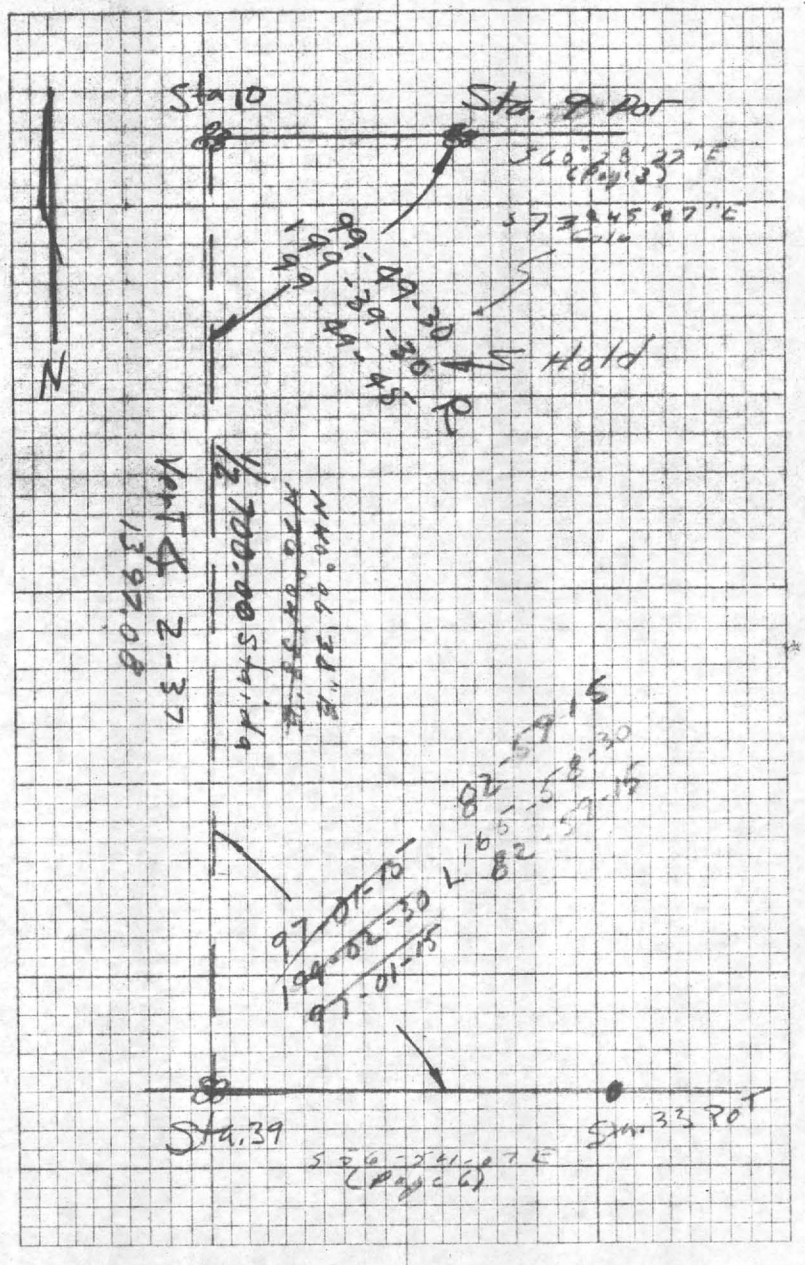

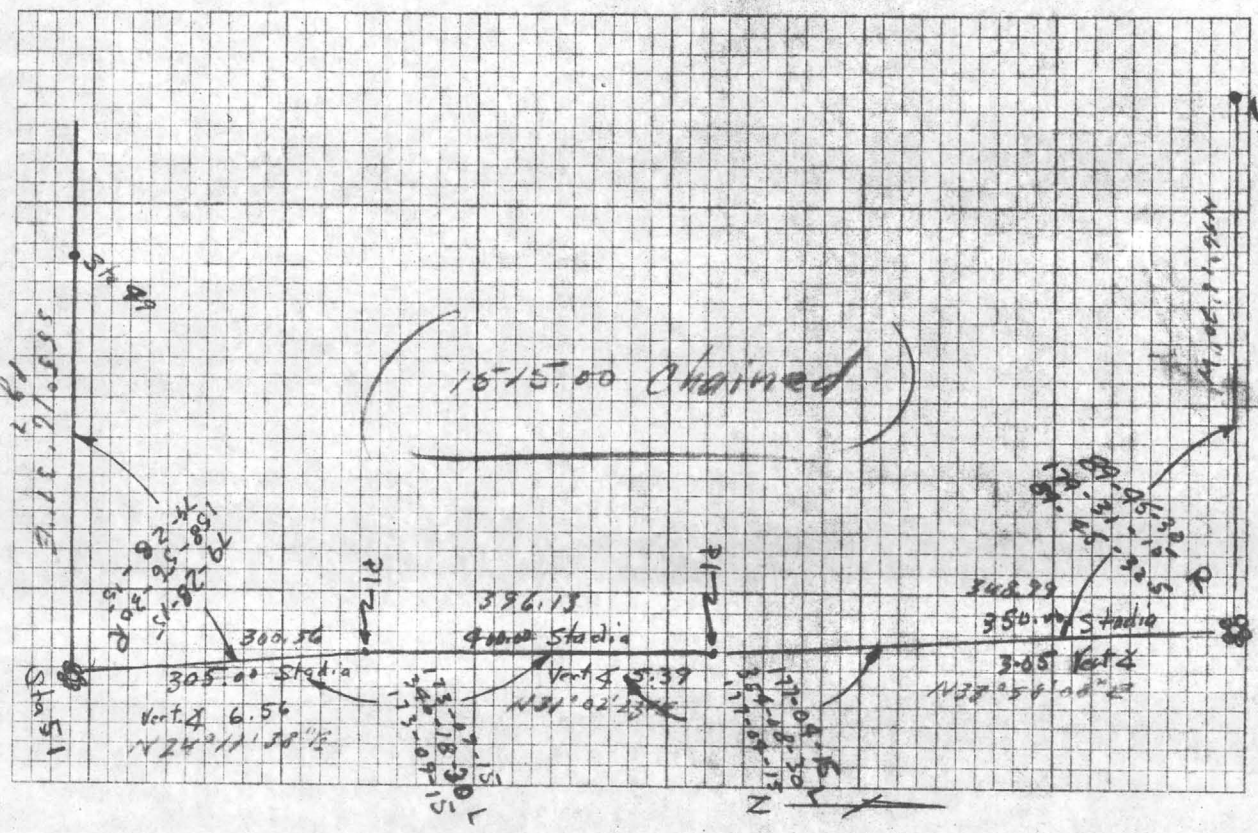

1515.00 Chained
Sta 28 Pot
Sta 49
Sta 51
Sta 15
300.56
305.00 Stadia
Vert ∡ 6.56
396.13
400.00 Stadia
Vert ∡ 5.39
348.99
350.00 Stadia
3.05 Vert ∡
N

12

Sta	BS	FS	Stadia Dist	Horz ∡	Vert ∡
91	79	92	149.87 150.00	N48°43'37"W 169-41-30	4-0
		93	448.00	N56°23'37"W 177-21-30	0-4
		94	449.00	N55°38'22"W 176-36-15	0-5
		95	450.00	N54°53'37"W 175-51-30	0-6
		96	749.29 750.00	N56°48'22"W 177-46-15	1-46
		97	1009.18 1010.00	N58°56'37"W 179-54-30	1-38
		98	1044.04 1045.00	N57°30'37"W 178-28-30	1-44
		99	1039.05 1040.00	N56°54'22"W 177-52-15	1-44
		100	1044.01 1045.00	N56°18'37"W 177-16-30	1-46
		101	1009.06 1010.00	N55°12'37"W 176-10-30	1-45
		102	1/2 545.00	N59°02'37"W 180-00-00	2-0
102	91	103	1/2 716.00 710.00	N49°22'22"W 170-20-15	6-55
		104	514.89 515.00	N52°09'37"W 178-07-30	0-49
		105	524.95 525.00	N55°47'22"W 176-45-15	0-33
		106	519.98 520.00	N54°48'22"W 175-43-15	0-22
		107	519.98 520.00	N53°44'37"W 174-42-30	0-21

N59°02'37"W

92 Mound of Rock

93 mound of Rock

94 mound of Rock

95 mound of Rock

96 mound of Rock

97 Test Hole

98 Mound of Rock with 2"x2"

99 Mound of Rock

100 Mound of Rock with 2"x2"

101 Test Hole

102 Set Nail POT

103 Mound of Rock

104 Test Hole

105 Mound of Rock with 2"x2"

106 Mound of Rock

107 Mound of Rock with 2"x2"

TSta	BS	FS	Stadia Dist	Horz ∡	Vert ∡
102	91	108	499.95 / 500.00	L N51°27'22"W 172-21-15	0-35
		109	589.88 / 590.00	N59°02'07"W 180-00-00	0-49
109	102	110	237.27 / 245.00	L N48°26'37"W 169-24-30	10-14
		111	489.97 / 490.00	L N56°16'37"W 177-14-30	0-13
		112	504.92 / 505.00	L N54°20'37"W 175-18-30	0-44
		113	509.90 / 510.00	L N53°16'37"W 174-14-30	0-49
		114	504.85 / 505.00	L N52°12'22"W 173-10-15	1-0
		115	504.86 / 505.00	L N50°11'22"W 171-09-15	0-58
		116	794.66 / 795.00	N59°02'07"W 180-00-00	1-11

116	109	43	1359.14 / 1/2680	N23°35'03"E L 97-32-30 195-05-30 97-32-45	1-26
		Δ Weber		N57°35'46"E 63-52-15 L 127-44-15 63-52-07.5	
		Δ BB		N73°40'35"E 47-17-15 L 94-34-30 47-17-15	
		Δ Melody		N69°11'46"E 51-46-15 L 103-32-15 51-46-07.5	
		Δ Red Hill		N03°36'32"W 155-25-15 R 310-50-30 155-25-15	

	N59°02'07"W
108	Test Hole
109	Set Nail POT
110	Mound of Rock
111	Test Hole
112	Mound of Rock with 2"x2"
113	Mound of Rock
114	Mound of Rock with 2"x2"
115	Test Hole
116	Set Nail POT Pl

(N59°02'07"W)

Aug 23 1971
SNYDER
Tollett
ESQUIVEL

Sta	BS	FS	Stadia Dist	Horz ∡	Vert ∡
				S23°27'06"W 82-29-15	
43	46	116		R164-58-30 82-29-15	
			64.47	N11°48'23"E	
116	109	117	65.00	L109-11-30	5-10
			236.55	S70°57'53"W	
		118	237.00	90-00-00	1-26
			817.1	S30°57'53"W	
118	116	119	820.00	180-01-00	3-22
			636.83	S30°57'53"W	
119	118	120	640.00	181-00-00	4-02
			274.44	N49°48'22"W	
120	119	121	275.00	100-46-15	2-39
			169.88	S87°38'32"E	
		122	170.00	R61-23-30	1-47
			144.0	S69°02'07"E	
		123	145.00	R180-00-00 180-000	0-11
			729.97	S69°02'07"E	
123	120	124	730.00	180-00-00	0-21
			269.97	RN43°12'37"W	
124	120	125	270.00	25-49-30	0-34
			77.98	R178°46'23"E	
		126	80.00	139-48-30	9-09
			278.53	S70°23'37"E	
		127	280.00	R178-34-30	4-09
			343.70	S66°51'37"E	
		128	345.00	182-10-30	3-31
			283.55	S69°02'07"E	
		129	285.00	180-00-00	4-05

R S9°02'07"W

117 Mound of Rock

118 Pot Set Nail

119 Set Nail POT

120 Set Nail for PI

121 Mound of Rock

122 Test Hole — Set on 120 BS 119 FS 123 @ 80-00-00 R

123 Set Nail POT

124 Set Nail Pot

125 mound of Rock with 2"x2"

126 Mound of Rock with 2"x4"

127 Mound of Rock with 2"x2"

128 Mound of of Rock with 2"x4"

129 Set Nail Pot

TSta	BS	FS	Stadia Dist	Horz ∡	Vert ∡
129	120	130	359.25 360.00	567°36'37"E 168-34-30	2-37
		131	394.99 395.00	569°02'07"E 180-00-00	1-51
131	129	132	279.35 280.00	542°02'07"E 153-10-00	2-46
		133	574.99 575.00	549°30'37"E 160-28-30	0-12
		134	779.98 780.00	552°54'22"E 163-52-15	0-19
		135	789.94 790.00	569°02'07"E 180-000	0-30
135	~~129~~ 120	~~136~~ 130	103.93 105.00	R 427°27'23"E 96-29-30	7-15
		137	239.92 240.00	512°32'23"W 98-25-30	1-02
		138	459.26 1/2 230.00	525°49'22"E 136-47-15	2-18
		139	729.98 730	538°44'37"E 149-42-30	1-22

369°02'07"E

130 Mound of Rock with 2"x4"

131 Set Nail Pot

132 Mound of Rock

133 Mound of Rock

134 Mound of Rock 2"x2

135 Set Nail POT

136 BC T6S R26E

10	11
15	14

1960

VOID

137 Mound of Rock with 2"x4"

138 Mnd stone w/ 2"x4"

139 Mnd stone - whitewashed w/ 2"x4" & aluminum tag SM 0.28

TSta	BS	FS	Stadia Dist	Horz ∠	Vert ∠
135	129	140	999.63 1000.00	L S44°27'22"E 155-25-15	1-06
		141	1279.94 ½ 640.00	L S47°35'22"E 158-31-15	0-21
		142	1549.94 ½ 800.00	L S49°33'22"E 160-31-15	0-22
		143	1679.90 ½ 840.00	L S49°43'22"E 160-41-15	0-26
		144	1399.98 ½ 700.00	S69°02'07"E 180-00-00	0-31
144	135	64	986.02 990.00	R N41°23'08"E 110-25-15 220-50-30 110-25-15	3-37
	?	144	579.35 580.00	L S4°50'38"W 106-01-15 212-14-30 106-07-15	1-55
		△ Weber		R N41°59'08"E 111-01-15 222-02-30 111-01-15	
		△ BB		N45°32'00"E R 114-34-15 229-08-15 114-34-07.5	
		△ Melody		R N31°05'08"E 100-07-15 200-14-30 100-07-15	
		△ Red Hill		R N58°13'52"W 10-48-15 21-36-30 10-48-15	
64	N64°02'07"W 91	144		S 41°18'38"W L 79-39-15 159-18-30 79-39-15	
9	4 B ?	145	579.34 580.00	R N59°35'52"W 178-43-15	1-56
		146	639.84 640.00	L N63°36'37"W 174-42-30	0-55
		147	609.79 610.00	N58°19'07"W 180-00-00	1-04

Aug 24 1971
SAYDER
Tollett ESQUIVEL
Killed 3 Rattlers

(17)

S69°02'07"E

140 mnd stone - whitewashed with aluminum tag marked 0.28 SWEC

141 mnd stone - whitewashed with aluminum tags marked 0.28 SE & 0.26 SW

142 mnd stone whitewashed no ID

143 mnd stone w/2"X2"

144 Set Nail for PI

N58°19'07"W

145 Mound of Rock

146 Mound of Rock w/2"X2" aluminum tag marked Moon SE

Set Nail POT

⊼Sta	BS	Fs	Stadia Dist	Horz ∡	Vert ∡
147	9	148	760.73 ~~770.00~~	R S15°50'25"W 74-11-30	6-18
		149	789.75 ~~800.00~~	R S5°03'21"W 63-22-30	6-30
		150 ½	143.00 ~~73.00~~	R N78°19'07"W 160-00-00	8-15
150	147	Δ Weber		L N66°34'38"E 35-06-15 70-12-30 35-06-15	
		Δ Flat Top		S73°29'08"W R 151-48-15 303-36-30 151-48-15	
	151		461.06 ~~465.00~~	R S79°33'28"W 157-52-30	5-16
	152	½	1079.30 ~~540.00~~	N78°19'07"W 180-00-00	1-28
152	150	153	965.48 ~~970.00~~	S27°16'52"E R 51-02-15 102-04-30 51-02-15	3-55
		154	596.91 ~~600.00~~	L N49°16'37"W 150-57-30	4-07
41	33	155	329.41 ~~330.00~~	R N62°44'07"W 173-22-30	2-26
		156	299.85 ~~300.00~~	R N59°04'07"W 177-02-30	1-17
		157	299.94 ~~300.00~~	R N57°09'22"W 178-57-15	0-50
		158	294.99 ~~295.00~~	R N55°03'07"W 181-03-30	0-20

N58°19'07"W

148 Mound of Rock w/aluminum foil no ID

149 Mound of Rock

150 Set Nail POT

151 Mound of Rock scattered

152 Set Nail POT

153 Sec Cor BC VOID 33 52 T6S 5 4 3 R26E

154 Mound of Rock whitewashed, no ID

Aug 25 1971

S 56°06'57"E

155 Test Hole

156 Mound of Rock

157 "

158 "

Sta	BS	FS	Stadia Dist	Horz ∡	Vert ∡
41	33	159	325.00	R N57°19'02"W 182-47-30	0-02
		160	274.89 ~~275.00~~	N56°06'37"W 180-00-00	0-15
160	33	161	329.14 ~~330.00~~	R N60°08'02"W 175-58-30	2-56
		162	871.61 ~~875.00~~	R S35°32'38"W 91-39-15	3-34
		163	610.95 ~~620.00~~	R N54°47'02"W 181-19-30	6-57
43	42	164	311.63 ~~380.00~~	L N19°38'52"W 53-32-15	18-32
		165	495.78 ~~540.00~~	L N54°36'07"W 88-29-30	16-38
		166	317.15 ~~335.00~~	L N71°06'37"W 105-00-00	13-21
166	43	167	225.56 ~~235.00~~	N71°06'37"W 180-00-00	11-34
167	166	168	145.04 ~~150.00~~	N71°06'37"W 180-00-00	10-29
168	167	169	200.00 ~~210.00~~	R S47°34'53"W 118-41-30	12-35
		170	278.07 ~~290.00~~	R S73°48'53"W 144-55-30	11-43
170	168	171	180.94 ~~190.00~~	R S71°07'23"W 177-18-30	12-37
		172	477.21 ~~490.00~~	R S82°47'23"W 188-58-30	9-18
		173	722.04 ~~780.00~~	R S85°24'23"W 191-35-30	5-49

N56°06'37"W

159 Test Hole

160 Set Nail POT

161 Mound of Rock

162 Mound of Rock

163 Mound of Rock with 2"x2"

S33°53'23"W

164 Mound of Rock

165 Mound of Rock

166 POT Set Nail

167 POT Set Nail

168 PI Set Nail ~~Cave 170 to 168 N5°32'06"E 273.00~~

169 Mound of Rock with 2"x2"

170 Set Nail POT

171 Mound of Rock with 2"x2"

172 Mound of Rock with 2"x2" whitewashed

173 Mound of Rock with 2"x2" whitewashed

Sta	BS	FS	Stadia Dist	Horz ∡	Vert ∡
170	168	174	1068.73 ~~1075.00~~	R S86°36'23"W 192-47-30	4-31
		175	1073.30 ~~1080.00~~	R S81°55'23"W 188-06-30	4-31
		176	992.0 1000.00	R S79°07'23"W 185-18-30	5-07
		177	1132.70 ½ 570.00	R S73°37'23"W 179-48-30	4-36
		178	1274.88 1280.00	R S72°17'23"W 178-28-30	3-42
		179	1233.06 1240.00	R S69°46'23"W 175-17-30	4-23
		180	1303.45 1310.00	R S67°24'23"W 173-35-30	4-06
		181	1334.38 ½ 670.00	R S67°45'23"W 173-56-30	3-46
		182	1294.80 ½ 650.00	R S68°17'08"W 174-28-15	3-42
		183	1354.02 ½ 680.00	R S65°26'08"W 171-37-15	3-51
		184	1636.06 ½ 820.00	R S57°17'23"W 163-28-30	2-57
		185	1736.52 ½ 870.00	R S68°15'23"W 174-26-30	2-40
		186	1636.40 ½ 820.00	R S68°12'23"W 174-23-30	2-45
170	168	187	1389.50 ½ 670.00	L N81°16'37"W 155-05-30	1-06
		188	1378.00 ½ 690.00	L N67°28'37"W 141-17-30	2-11

S73°48'53"W

174 Mound of Rock with 2"x2" whitewashed

175 Mnd Stone whitewashed w/2"x2" Loc Notice Flat Top #D

176 Mnd stone - whitewashed

177 " " " with 2"x2" whitewashed

178 ~~Mound of Rock~~ Test hole

179 Mnd stone with 2"x2"

180 " " "

181 " " " ~~[illegible]~~

182 " " "

183 " " " whitewashed w/2"x2"

184 " " " whitewashed

185 8" pipe marked A 4

186 Mound of Rock

S73°48'53"W Aug 26

187 - mound of Rock with 2"x2" whitewashed

188 mnd stone w/2"x2" Loc. Notice Flat Top #C

π Sta	BS	FS	Stadia Dist	Horz ∡	Vert ∡
170	168	189	1388.56 ½ ~~695.00~~	L 155°29'37"W 129-18-15	1-51
		190	1595.66 ½ ~~800.00~~	L 568°04'23"W 185-44-30	2-59
		191	1655.50 ½ ~~830.00~~	L 566°27'23"W 187-21-30	2-59
		192	2149.44 ½ ~~1075.00~~	L 557°18'23"W 196-30-30	0-56
		193	2139.78 ½ ~~1070.00~~	L 555°56'23"W 197-52-30	0-35
		194	2149.87 ½ ~~1025.00~~	L 554°48'53"W 199-00-00	0-27
		195	2197.75 ½ 1100.00	L 553°45'53"W 200-00-00	1-50
		196	2217.93 ½ ~~1110.00~~	L 547°12'23"W 206-36-30	1-45
		197	2256.93 ½ ~~1130.00~~	R 547°04'23"W 153-45-30	1-15
		198	967.58 980.00	R 540°11'23"W 146-22-30	6-28
		199	935.22 950.00	R 522°16'23"W 128-27-30	7-10
		200	955.26 970.00	R 521°51'23"W 128-03-30	7-05
		201	960.32 975.00	R 522°12'23"W 128-23-30	7-03
		202	965.38 ~~980.00~~	R 521°55'23"W 128-06-30	7-01
		203	980.22 ~~995.00~~	R 521°34'23"W 127-45-30	6-53

S73°48'53"W

189 mnd stone

190 mnd stone - whitewashed

191 mnd stone

192 Δ Red Hill S57°18'23"W

193 Test hole

194 mnd stone painted with aluminum paint

195 mnd stone painted with aluminum paint

196 test hole

197 test hole

198 Mound of Rock

199 test hole

200 mnd stone w/ 2"x2" Loc. Notice illegible

201 mnd stone

202 mnd stone w/ 2"x2"

203 test hole

TSta	BS	FS	Stadia Dist	Horz ∡	Vert ∡
170	168	204	1870.32 ½ ~~940.00~~	R S39°11'23"W 145-22-30	4-07
		205	1990.27 ½ ~~1000.00~~	R S31°35'00"W 137-46-15	4-00
		206	2488.54 ½ 1250.00	R S24°06'23"W 130-17-30	3-53
		207	2589.08 ½ ~~1300.00~~	R S16°44'23"W 122-55-30	3-43
		208	1326.40 ½ ~~670.00~~	R S4°40'23"W 110-51-30	5-47
152	150	209	836.51 840.00	L N63°32'22"W 165-13-15	3-32
		210	1203.67 1210.00	L N75°21'37"W 177-02-30	4-09
		211	1396.86 ½ ~~700.00~~	L N75°21'37"W 177-02-30	2-43
		212	1190.03 ½ ~~600.00~~	L N58°23'37"W 160-04-30	3-18
		213	247.35 ~~250.00~~	L N49°43'37"W 151-24-30	5-55
		214	768.64 775.00	L N52°58'37"W 164-37-30	5-12
		215	318.80 ½ ~~160.00~~	L N15°35'37"W 117-16-30	3-31

S73°40'53"W

204 mnd stone

205 mnd stone

206 mnd stone w/2"x2"

207 test hole

208 Mound of Rock

209 Mound of Rock N78°19'07"W

210 mnd stone

211 mnd stone w/2"x2"

212 mnd stone

213 mnd stone w/2"x2"

214 mound of Rock with 2"x2" with aluminum tag marked Moon 6SW

215 mound of Rock with 2"x2"

π Sta	BS	FS	Stadia Dist	Horz ∡	Vert ∡
46	99	1/4 Cor	503.71 ~~505.00~~	R S34°35'37"E 24-26-30	2-54
Sept 2 152	150	216	1367.89 ½ 685	L N76°14'37"W 177-55-30	2-15
		217	1696.37 ½ ~~850~~	L N78°10'22"W 179-51-15	2-39
		218	1956.12 ½ 980	L N80°19'07"W 182-00-00	2-33
		219	2347.47 ½ 1175	R N82°01'37"W 176-17-30	1-53
		220	2346.85 ½ 1175	R N82°51'37"W 175-27-30	2-06
		221	2347.62 ½ 1275	R N87°58'37"W 170-20-30	1-45
221	152	222	1475.81 ½ 740	R S34°28'38"W 122-27-15	3-03
		223	1455.78 ½ ~~730~~ 730	R S33°01'23"W 121-00-00	3-05
		224	1346.22 ½ 675	R S23°49'38"W 111-48-15	3-02
		225	1296.28 ½ 650	R S20°49'38"W 108-48-15	3-04
		226	1066.24 1070	R S16°37'38"W 106-36-15	3-24
226	221	227	574.52 575	R S14°38'52"W 176-01-15	1-39
		228	569.29 570	R S15°07'23"W 176-29-45	2-01

N57°02'00"W

1/4 Cor 10/11 T6S R26E

N78°19'07"W Sept 2, 1971

216 Pile of Rock with 2x2

217 Pile of Rock - whitewashed by test hole

218 Pile of Rocks - whitewashed

219 Pile of Rocks - whitewashed

220 ~~Pile of Rocks~~ Test Hole

221 PI Set Nail

222 Pile of Rocks

223 Pile of Rocks

224 Pile of Rocks whitewashed

225 Pile of Rocks - whitewashed

226 Set nail PI

227 Pile of Rock

228 Pile of Rock

Tsta	BS	FS	Stadia Dist	Horiz ∡	Vert ∡
226	221	229	779.49 ~~780~~	S41°13'25"W L 157-29-15	1-28
229	226	230			
229	226	230	405	N47°28'07"W L 84-41-30	0-10
229	226	231	429.67 ~~430~~	N87°45'37"W L 129-59-0	2-31
229	226	232	409.71 ~~410~~	S81°30'08"W ~~S66°07'53"W~~ L 139-43-15	1-32
229	226	233	389.31 ~~390~~	S56°07'27"W L 165-05-30	1-36
229	226	234	339.93 ~~340~~	S41°5[illegible]'27"W L 179-15-0	0-35
234	229	235	294.58 ~~275~~	S[illegible]°20'53"W L 137-37-30	2-15
234	229	236	299.03 ~~300~~	S74°48'23"W ~~S87°48'23"W~~ L 147-10-0	3-15
234	229	237	239.23 ~~240~~	S86°28'03"W R 135-30-0	3-15
234	229	238	178.21 ~~180~~	S17°39'07"E R 120-22-30	4-40
234	229	239	189.48 ~~190~~	S15°53'37"E R 122-05-00	5-08
234	229	240	198.34 ~~200~~	S[illegible]°40'27"E R 120-51-15	5-14
234	229	241	213.08 ~~215~~	S16°36'07"E R 124-25-30	5-25
234	229	242	217.73 ~~220~~	S04°53'53"E R 142-55-30	5-50

VOID

PI Set Nail

9-13-71

Rock Pile

Rock Pile

Rock Pile

8" Pipe - 3 ft Tall - A4 on Cap

PI Set Nail

Pile Rocks No 1D

Pile Rocks No 1D

Pile White Rocks No 1D

Pile Rocks No 1D

Pile Rocks No 1D

Pile Rocks No 1D

Dozer Pit 12'x20'x3' Deep

Pile White Rocks

Old 2x2 on Ground No 1D

TSTA	BS	FS	STADIA DIST	HOR ∠	VERT ∠
			164.93	S 78°56'07" E	
234	229	243	165	59-05-30	01-10
			79.91	S 20°17'38" W	
243	234	244	80	80-46-15	01-55
			148.78	S 08°30'38" W	
243	234	245	150	92-33-15	05-10
			173.71	S 24°18'37" E	
243	234	246	175	125-23-30	04-55
			277.53	S 69°40'52" E	
243	234	247	280	179-19-45	02-20
			234.71	S 69°30'32" E	
243	234	248	235	179-24-45	02-00
			299.93	N 75°28'23" E	
243	234	249	300	129-24-30	00-51

PI SET NAIL

TEST HOLE 4x6x10'

PILE ROCKS 2x2 No 1D

PILE ROCKS - ONE WHITE 2x2 No 1D

PILE WHITE ROCKS No 1D

PILE ROCKS w/ TREE LINE MARK FLAT TOP D

PILE ROCKS - 2x2 WHITE No 1D

⊼ STA	BS	FS	FLY CHAIN DIST	HOR ∡	VERT ∡
NW FT 28	WEL FT 28	CTR BOLD #2	111	L 162-46-00	
FLY CHAIN	CTR BOLD #2	CTR BOLD #1&2	293	–	–
FLY CHAIN	CTR BOLD #1&#2	CTR BOLD #1	312	–	–
FLY CHAIN	CTR BOLD #1	△ RED HILL	96	–	–

9/13/71

(24)

- PILE ROCKS WHITEWASHED w/2X2 NOTICE - 800 SSW & 700 NNE
- PILE SILVER PAINTED ROCKS NOTICE, NO DISTANCES
- PILE SILVER PAINTED ROCKS - NOTICE 900' SSW - 600' NNE



8' SW LINE

TSTA	BS	FS	Stadia Dist	HOR ∡	Vert ∡
N. COR NK13 & 14	N CTR NK23	N CTR NK12		180°	
N. COR NK 13 & 14	N CTR NK23	△ Red Hill		L 78-18-30	
		△ Flat Top		L 139-31-00	
S Center NK 12	△ Red Hill	Flat Top C	978.84, ~~1000~~	R 9°-15-30	8°-22
		SE NK13 & 14	—	R 65-27-45	
		N Cor. NK12 & 13	—	R 189-15-45	

9/14-71

(27)

Shooting Monuments 20 FE S Westerly Of End Of Claim On End Line

Pile of Rock - Claim Notice Says Flat Top C, - DOC 71 - P213 Written On Top

Along a line of stone mounds in a westerly direction. SE 13 & 14 (?)

N Cor. 12 & 13

Found N Ctr NK23 & Notice - Continued E. - Skipped 1 Claim Which Had Monuments But No Notice And Found N. Ctr And Notices Of NK 13 & 14. Found Rock Pile & Test Hole For NK12 N. Ctr - Can In Pile But No Notice. Went To S. End NK12 Found White Washed Pile With "South Center NK12" Painted On Nearby Rock. Monument And Notice For Flat Top 2 Approx 5' SE. - NK11 E End Lines Up With NK12 & 13 N-S Line. No Notices But Rockpiles Place The NW Corner At SW Corner 12 SE Cor. 13, - NK11 SW Cor At Flat Top C Monument With Location Notice.

1450

OVER

Red Hill #6 Notice And Monument Found
At Ctr WSW End. Located ¼ Cor 9/10
Approx 100' E Of Red Hill Notice

ESSEX
571083

9-20-71 —
9-21-71 —

9-22-71 —

29 (1)

9/20/71 – JOHN STRATTON, DAVE ESQUIVEL, MAX RAPIER – SET 2X2's MARKED IN BLUE ABOVE

9/21/71 – DALE TOLLETT DAVE ESQUIVEL, MAX RAPIER SET CORNERS MARKED IN GREEN ABOVE, LOCATION MONUMENTS, AND LOCATION NOTICES.

ESSEX
5710803

9-22-71 -

302

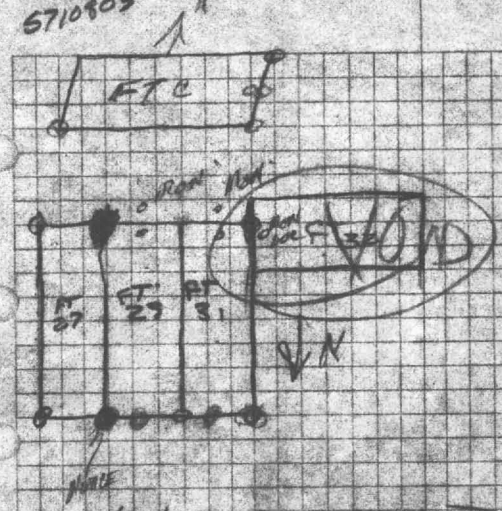

4 ✓
27 ✓
8 ✓
21
23 ✓

9/22/71 - DALE TOOLETT, DAVE ESQUIVEL, MAX RAPIER. - SET 2X2'S AND NOTICES MARKED IN RED

FLAT TOP C - [illegible] ON GROUND. THE E. LINE [illegible] EASTERLY OF DRILL HOLE [illegible] WHICH IS [illegible] ON WORK DRAWING AS NOT TO SCO COR. - SET 2X2 NEAR DRILL HOLE

FLAT TOP 25 & 27 (MORE ALSO?) NOT RUN IN ON S. END COULDN'T SET S. END 29, 31 OR FT 32

ESSEX 9-23-71 (32) (3)
5710803

1. CORRECTING AND COMPLETING ~~[illegible]~~ END LINE (SOUTH FOR FT 15 THRU 31, NORTH FOR FT 14 THRU 28). FOUND MELODY 29 & 30 - NOTICES, CNTRS & ENDS. - 600 FL M/L NEERLY NOTICES & CTR FOR FT 16 & 17. NO SIGN OF FT 14 & 15. NO ROOM FOR THEM BETWEEN FT 16 & 17 AND MELODY 29 & 30 PLACED NEW NOTICES AND MONUMENTS IN RELATION TO OLD NOTICES (DATE, BEARING ILLEGIBLE).
2. COR FT 16, 17, 18, 19. - 2X2's 10' N & S. - NOTICE FOR FT 13 IN S. 2X2. DATE & BEARING ILLEGIBLE
3. FT 18 & 19 - FOUND NOTICES (DATE & BEARING ILLEGIBLE) ON FT 18 - 19 OLD NOTICE (22 (3) 1958) BEARING 1490 NE, 10' SW - OTHER NOTICE (22 FEB 1958 WAS A PHOTOCOPY AND STUCK TOGETHER. SET NEW NOTICES & POSTS
4. COR FT 19, 19, 20 & 21 - NO MONUMENTS OR NOTICES FOUND
5. CTR 20 & 21 - OLD (PHOTOCOPY) NOTICE FOUND IN S. ROCKPILE FOR F.T. 20 DATE ILLEGIBLE ORIG. NOTICE DATE (22 FEB 1958 - REST ILLEGIBLE
6.

⊼	BS	FS	Hor ∠	Stadia Dist	Vert ∠
△ 1/4 Cor 9/10	△ Flat Top	△ Red Hill	40°16'-45"	—	—
~~A1~~		A2	38°37'15"	~~475~~ 474.56	1°45'
~~A2~~		Fence A2	38°09'45"	~~590~~ 589.95	1°45'
~~A3~~		A3 POT A3	11°46'30"	~~1080~~ 1078.33	2°15'
△ POT A3	1/4 Cor 9/10	△ Flat Top	164-29-30	—	—
△ POT A3		△ Red Hill	~~246-22-30~~	—	—
POT A3		A4	193-29-45	~~1060~~ 1058.36	2°15'
		A5	07-03-30	~~1055~~ 1053.37	2-15
		A6	06-35-45	~~1060~~ 1058.36	2-15
		A7		~~1170~~ 1168.20	2-15
		A8	356-54-30	~~1160~~ 1158.21	2°15'
VOID		A9	357-45-15	~~1080~~ 1078.33	2°15'

9/23/71 (33) (4)

FROM 1/4 COR SEC 9 & 10 TS6SR23E BS TO △ STA ON ~~[illegible]~~ FLAT TOP FS TO △ STA RED HILL

A1 - LOC NOTICE RED HILL #6

~~PILE OF ROCKS~~ NAIL & LATH NO STA NO

PILE OF ROCKS

PILE OF ROCKS

PILE OF ROCKS

PILE OF ROCKS

VOID

VOID

?

~~2X2~~ - SEC AT ~~33~~ 35

X	BS	F.S.	HORZ	DIST	VERT
△ A4	A3	1/4 Cor 9/10	353°09'30"	—	—
△		Red Hill △	309°38'30"		
△		△ Flat Top	139°53'30"		
		A 10	59°-49'30"	459.97 ~~460~~	0-30"
		A 11	100°-14'-15"	339.35 ~~340~~	2'30"
		A12	106°-22'-45"	603.34 ~~605~~	3'-0"
		A13	92°-20'-45"	658.19 ~~660~~	3'-0"
		Test Hole A4	322°-04'-15"	309.29 ~~310~~	2'-45"
A4	1/4 Cor	POL 2	134°33'30"	124.60 ~~125~~	3°15'

NO ID MG

Essex 5710403 9/23/71

(5)

(34)

SW Cor FT ~~#33~~ 35

SE Nd Cor FT ~~#33~~ 35

SE Cor FT NO ID

Nail & Lath No ID

6" Core Drill Hole Marked A-4

Max Rapier

Dale Tollet

Dave Esquivel

	BS	FS	STADIA DIST	VERT ∠	HOR ∠
⊼ ~~POL~~ NCTR ~~1~~ FT22 ~~POL~~ ~~1~~	CTR FT 18	POL 1	14.5	—	—
POL 1	CTR FT18	FT 25 FT 23 / FT 24 FT 22	275 / 300	—	—
		CTR ~~25~~ / 24	575 / [illegible]	—	—
		△ 1	775		—
△ 1	CTR FT18	△ RED HILL	—	—	153°44'45"
		CORE DRILL A4	2129.84 / 1/2 STA / 1065	0°30'	348°35'45" NO!
		WEBER △	—	—	295°28'00"
		BLUE BIRD △	—	—	312°21'15"
		MELODY △	—	—	339°15'45"
		FT 25 / 27 / 24 / 26	52		
		CTR 27 / 26	355		
		26 / 25 / 27 / 29	643.48 / 650	5°45'	
		CTR 28 / 29	848.19 / 950	2°30'	

5710803
ESSEX

9-24-71

25

6

~~SET~~ S END CTR 23, N END CTR 22

FOUND NOTICE FT24 – ~~SEE~~ RODMAN NOTES

SET 8' 2"x2" ON HILL SE OF FLAT TOP, ~~B~~ ADJACENT TO PI 116

– USED EXISTING PILES – NOT IN SIGHT OF ⊼

N. 2x2 & ROCKPILE MISSING USED CTR PILE NOT IN SIGHT OF ⊼

⊼	BS	FS	STADIA DIST	VERT ∡	HOR ∡
		28/30 29/31 FT	1254.84 ~~1255~~	1° 30'	
		CATR FT 30/31	1859.56 ~~[illegible]~~ (1/2 STAD)	1°-00'	
		30/14 31/15	1859.12 ~~930~~ (1/2 STAD)	1°-15'	
		~~POL 2~~ ~~[illegible]~~	2069.96 ~~1035~~ 1/2 STAD	0°-15'	
		14/15/32			
		PI 116	CHAIN DIST 55.7	—	110°46'45"
POL 2	△ 1	A 4	429.60 430	1°45' ~~96°38'45"~~	145 96-38-45
		POT A4	124.60 125	3°-15'	86°-28'-30"
			72.02 75	11°-30'	345°-48'-30"
		△ RED HILL			88°-10'-15"
		△ FLAT TOP			279°15'45" 146
		1/4 COR 9/10			129°-39'-30"
		~~[illegible]~~ ~~[illegible]~~ 14/30 FT	~~85~~		
		~~32/31/30~~	85		
		△ BLUE BIRD			324°33'45"
		△ MELODY			343°00'45"
		N END CENTER FT # 1			258°46'45"

(7)

36

- CORE DRILL HOLE

NAIL & LATH NO ID

MAX RADIER
DALE TOLLETT
DAVE ESQUINEL

Eliminated FT 14-15

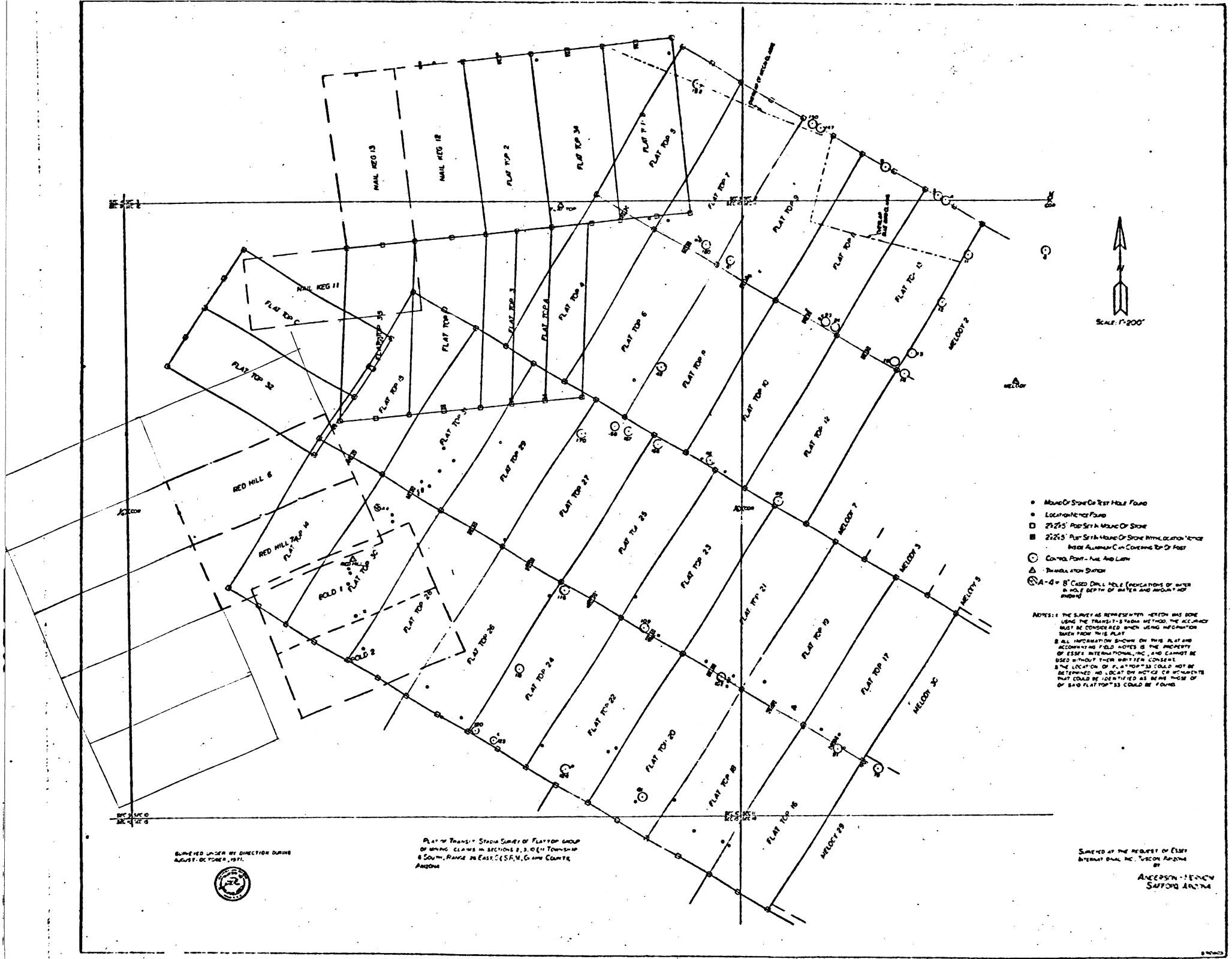
NAIL KEG 13
NAIL KEG 12
NAIL KEG 11
FLAT TOP 2
FLAT TOP 34
FLAT TOP 5
FLAT TOP 7
FLAT TOP 9
FLAT TOP 13
FLAT TOP 32
FLAT TOP 15
FLAT TOP 3
FLAT TOP 4
FLAT TOP 6
FLAT TOP 8
FLAT TOP 10
FLAT TOP 12
FLAT TOP 29
FLAT TOP 27
FLAT TOP 25
FLAT TOP 23
FLAT TOP 21
FLAT TOP 19
FLAT TOP 17
FLAT TOP 24
FLAT TOP 22
FLAT TOP 20
FLAT TOP 18
FLAT TOP 16
FLAT TOP 26
FLAT TOP 28
FLAT TOP 30
FLAT TOP 33
RED HILL 6
RED HILL 7
RED HILL 14
BOLD 1
BOLD 2
MELODY 2
MELODY 3
MELODY 5
MELODY 7
MELODY 30
MELODY 29
SCALE: 1"=200'
Mound Of Stone Or Test Hole Found
Location Notice Found
2"x2"x5' Post Set In Mound Of Stone
2"x2"x5' Post Set In Mound Of Stone With Location Notice Inside Aluminum Can Covering Top Of Post
Control Point - Nail And Lath
Triangulation Station
A-4 = 8" Cased Drill Hole (indications of water in hole depth of water and amount not known)
NOTES: 1. THE SURVEY AS REPRESENTED HEREON WAS DONE USING THE TRANSIT-STADIA METHOD. THE ACCURACY MUST BE CONSIDERED WHEN USING INFORMATION TAKEN FROM THIS PLAT.
2. ALL INFORMATION SHOWN ON THIS PLAT AND ACCOMPANYING FIELD NOTES IS THE PROPERTY OF ESSEX INTERNATIONAL, INC., AND CANNOT BE USED WITHOUT THEIR WRITTEN CONSENT.
3. THE LOCATION OF FLAT TOP #33 COULD NOT BE DETERMINED. NO LOCATION NOTICE OR MONUMENTS THAT COULD BE IDENTIFIED AS BEING THOSE OF OF SAID FLAT TOP #33 COULD BE FOUND.
SURVEYED UNDER MY DIRECTION DURING AUGUST-OCTOBER, 1971.
PLAT OF TRANSIT STADIA SURVEY OF FLAT TOP GROUP OF MINING CLAIMS IN SECTIONS 2, 3, 10 & 11 TOWNSHIP 6 SOUTH, RANGE 26 EAST, G & S.R.M., GRAHAM COUNTY, ARIZONA
SURVEYED AT THE REQUEST OF ESSEX INTERNATIONAL INC. TUSCON ARIZONA BY
ANDERSON-HERNON
SAFFORD ARIZONA