CONTACT INFORMATION
Mining Records Curator
Arizona Geological Survey
3550 N. Central Ave, 2nd floor
Phoenix, AZ, 85012
602-771-1601
http://www.azgs.az.gov
inquiries@azgs.az.gov

The following file is part of the Grover Heinrichs Mining Collection

ACCESS STATEMENT

These digitized collections are accessible for purposes of education and research. We have indicated what we know about copyright and rights of privacy, publicity, or trademark. Due to the nature of archival collections, we are not always able to identify this information. We are eager to hear from any rights owners, so that we may obtain accurate information. Upon request, we will remove material from public view while we address a rights issue.

CONSTRAINTS STATEMENT

The Arizona Geological Survey does not claim to control all rights for all materials in its collection. These rights include, but are not limited to: copyright, privacy rights, and cultural protection rights. The User hereby assumes all responsibility for obtaining any rights to use the material in excess of "fair use."

The Survey makes no intellectual property claims to the products created by individual authors in the manuscript collections, except when the author deeded those rights to the Survey or when those authors were employed by the State of Arizona and created intellectual products as a function of their official duties. The Survey does maintain property rights to the physical and digital representations of the works.

QUALITY STATEMENT

The Arizona Geological Survey is not responsible for the accuracy of the records, information, or opinions that may be contained in the files. The Survey collects, catalogs, and archives data on mineral properties regardless of its views of the veracity or accuracy of those data.

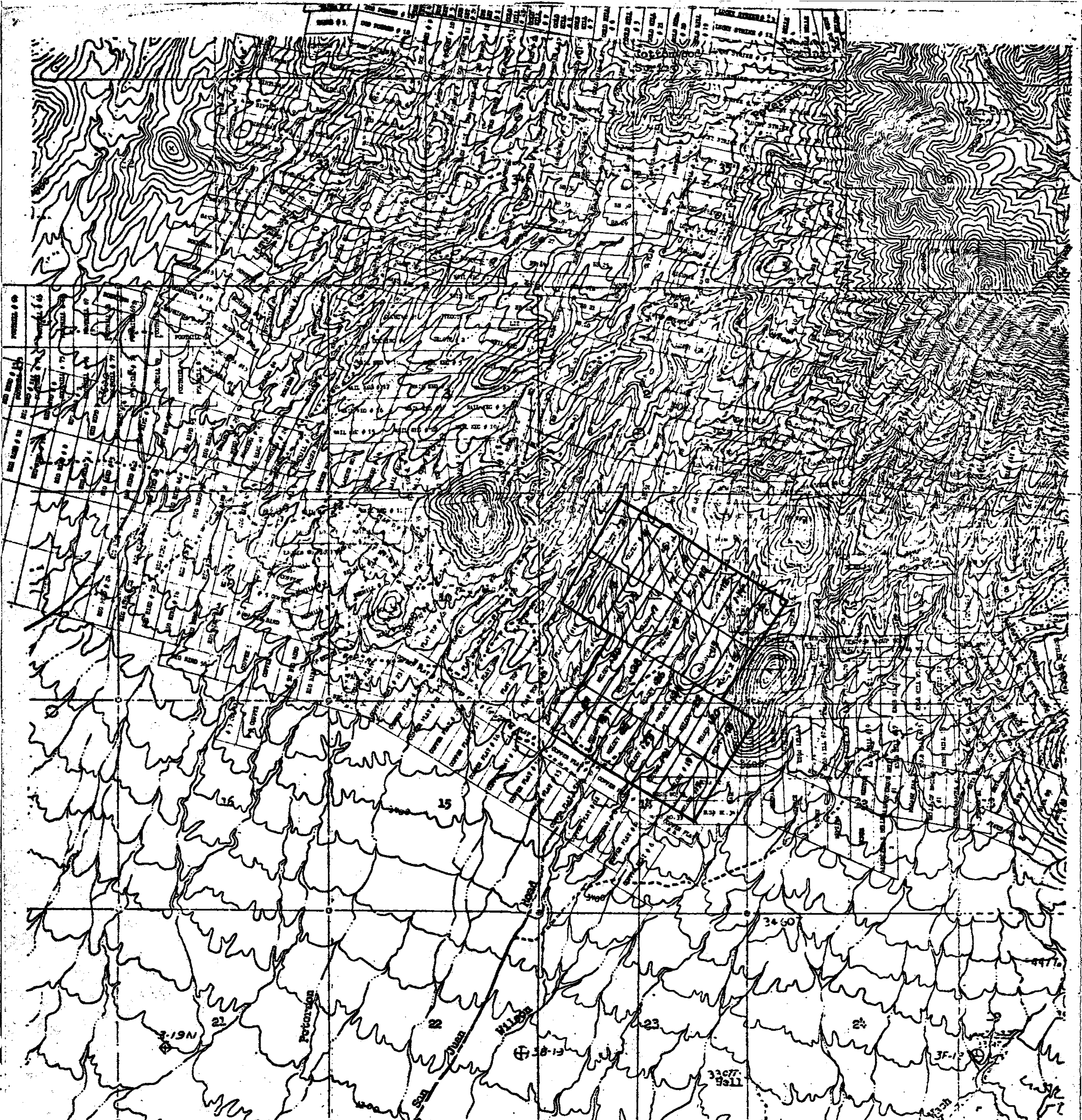

[illegible] PROPERTY
([illegible] OR NEGOTIATING)

1 [illegible] GROUP (1-19), A. CLARIDGE ET AL
2 [illegible] GROUP (20-2?), A. CLARIDGE ET AL
3 [illegible] GROUP, A. CLARIDGE ET AL
4 [illegible] GROUP (1-26), ([illegible]) [illegible] ET AL
5 COPPER & [illegible] GROUP, [illegible]
6 FLAT TOP GROUP, A. CLARIDGE ET AL
7 MELODY GROUP, CARRASCO & [illegible] ET AL
8 [illegible] GROUP, [illegible]
9 BIG [illegible] GROUP, A. CLARIDGE ET AL
10 [illegible] GROUP, A. CLARIDGE ET AL
11 LEAD HILL GROUP, A. CLARIDGE ET AL
12 [illegible] GROUP, A. CLARIDGE ET AL
13 [illegible]
14 COPPER [illegible], [illegible] ET AL
15 [illegible] GROUP, [illegible] ET AL
16 [illegible], L. WEST ET AL
17 [illegible] STATE LEASE, [illegible]
18 [illegible] GROUP, [illegible] CARRASCO ET AL
19 BIG BIRD GROUP ([illegible]), [illegible] ET AL
20 [illegible] BIRD [illegible], [illegible] ET AL
21 COPPER FLAT ([illegible]), [illegible] ET AL

SAFFORD AREA [illegible] and [illegible]

[illegible] PATENTED CLAIMS ([illegible]), G. ANDERSON ET AL (under option to [illegible] MINERALS CORP.)
[illegible] GROUP ([illegible] CLAIMS), L. WEST ET AL (under option to [illegible] MINERALS CORP.)
[illegible] GROUP, PHELPS DODGE
[illegible] ([illegible] MINING CO.)
SAN JUAN GROUP, ETC., [illegible] MINERALS CORP.
[illegible] GROUP, ETC., SANCHEZ & CARRASCO ET AL (leased to INSPIRATION CONSOLIDATED CORP.)
[illegible] GROUP, L. WEST ET AL (leased to INSPIRATION CONSOLIDATED CORP.)
[illegible] FAULKNER ([illegible] & COPPER FLAT GROUPS), WINKLER & FAULKNER ET AL
EAST-[illegible] FAULKNER, WINKLER & FAULKNER ET AL
WEST-[illegible] FAULKNER, WINKLER & FAULKNER ET AL

REVISED 11/18/71

[illegible]	SAFFORD
[illegible]	[illegible] - 771
[illegible]	GRAHAM, ARIZ.
[illegible]	[illegible]
CLAIM MAP	
[illegible]	[illegible] 20,000
[illegible]	11/10/71
[illegible]	[illegible]
[illegible]	[illegible]

7. MELODY GROUP
(#1 - #30 inc.)



TUCSON? PROPERTY
(LEASED OR NEGOTIATING)

1. [illegible] GROUP (1-14), A. CLARIDGE ET AL
2. [illegible] GROUP (20-34), A. CLARIDGE ET AL
3. [illegible] GROUP, A. CLARIDGE ET AL
4. [illegible] GROUP (1-34), [illegible] ET AL
5. COPPER & [illegible] GROUP, [illegible]
6. FLAT TOP GROUP, A. CLARIDGE ET AL
7. [illegible] GROUP, CARRASCO & [illegible] ET AL
8. LADDER GROUP, [illegible]
9. BIG RED GROUP, A. CLARIDGE ET AL
10. [illegible] GROUP, A. CLARIDGE ET AL
11. LEAD HILL GROUP, A. CLARIDGE ET AL
12. [illegible] GROUP, A. CLARIDGE ET AL
13. MESQUITE, [illegible]
14. COPPER CHIEF [illegible] ET AL
15. [illegible] GROUP, [illegible] ET AL
16. [illegible], L. WEST ET AL
17. BOYD STATE LEASE, [illegible]
18. GOLD GROUP, [illegible] CARRASCO ET AL
19. BIG BIRD GROUP (1-34 [illegible]), [illegible] ET AL
20. BIG BIRD [illegible], [illegible] ET AL
21. COPPER FLAT ([illegible]), [illegible] ET AL

SAFFORD AREA PROPERTY and OWNERS

- [illegible] PATENTED CLAIMS (LONE STAR MINE), [illegible] ANDERSON ET AL (under option to PRODUCERS MINERALS CORP.)
- BLUE BIRD GROUP ([illegible] HILL CLAIMS), L. WEST ET AL (under option to PRODUCERS MINERALS CORP.)
- PHELPS DODGE GROUP, PHELPS DODGE
- KENNECOTT GROUP (BEAR CREEK MINING CO.)
- SAN JUAN GROUP, ETC., PRODUCERS MINERALS CORP.
- [illegible] GROUP, ETC., SANCHEZ & CARRASCO ET AL (leased to INSPIRATION CONSOLIDATED CORP.)
- [illegible] GROUP, L. WEST ET AL (leased to INSPIRATION CONSOLIDATED CORP.)
- CENTER-WINKLER FAULKNER (BIG BIRD & COPPER FLAT GROUPS), WINKLER & FAULKNER ET AL
- EAST-WINKLER FAULKNER, WINKLER & FAULKNER ET AL
- WEST-WINKLER FAULKNER, WINKLER & FAULKNER ET AL

REVISED 11/10/7[illegible]

[illegible]	SAFFORD
[illegible]	[illegible] - 7[illegible]
[illegible]	GRAHAM, ARIZ.
[illegible]	[illegible]
CLAIM MAP	
[illegible]	1 = [illegible],000
[illegible]	11/10/7[illegible]
[illegible]	[illegible]
[illegible]	[illegible]

13. MESQUITE GROUP


T19N
R13E
R14E
R15E
R16E
R17E
R18E
T18N
T17N
T16N
T15N
T14N
T13N
T12N
T11N
T10N
T9N
T8N
T7N
T6N
T5N
T4N
T3N
T2N
T1N
T1S
T2S
T3S
T4S
T5S
T6S
T7S
T8S
T9S
T10S
T11S
T12S
T13S
T14S
T15S
T16S
T17S
T18S
T19S
T20S
T21S
T22S
T23S
T24S
T25S
T26S
T27S
T28S
T29S
T30S
T31S
T32S
T33S
T34S
T35S
T36S
T37S
T38S
T39S
T40S

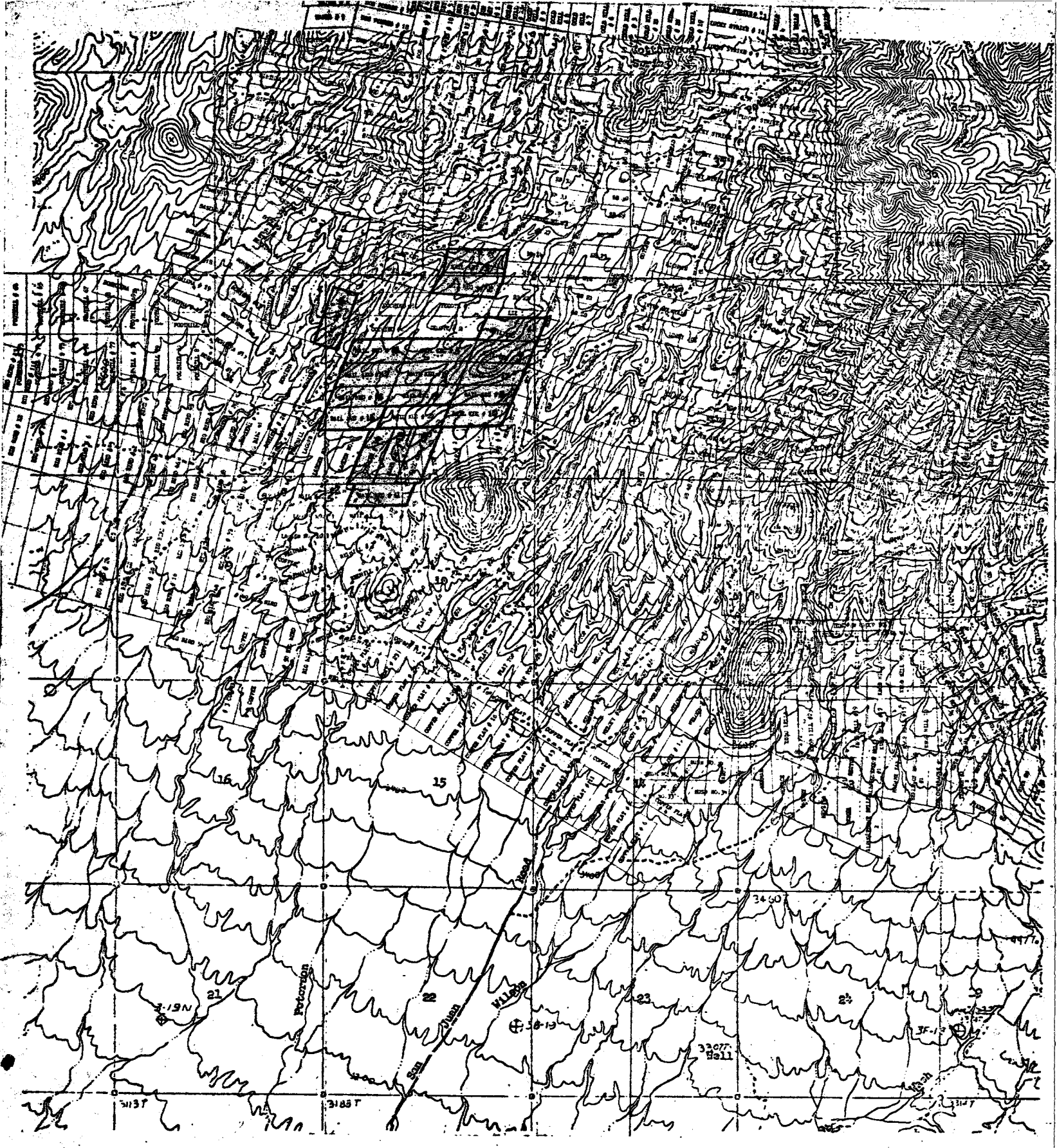

ESSEX PROPERTY
(LEASED TO NEGOTIATING)

1. NAIL KEG GROUP
2. NAIL KEG GROUP (20-24), A. CLARIDGE ET AL.
3. SEWELL GROUP, A. CLARIDGE ET AL.
4. NORTHERN CROSS (1-20), (TROUTE 1,2 & FOUR-HILL 39.40') V. POLSENBERG ET AL
5. COPPER & COOKING GROUP, V. POLSENBERG
6. FLAT TOP GROUP, A. CLARIDGE ET AL.
7. WELDER GROUP, CLARIDGE & WELDER ET AL.
8. LAGGER GROUP, M. GREEN
9. BIG BEN GROUP, A. CLARIDGE ET AL.
10. BARDWELL GROUP, A. CLARIDGE ET AL.
11. LONG TELL GROUP, A. CLARIDGE ET AL.
12. KEY GROUP, A. CLARIDGE ET AL.
13. MEADOWS, R. ACE
14. COPPER CHIEF (CHIEF & EL RIDO 3), P. LEWIS ET AL.
15. BADGASH GROUP, D. BARKLEY ET AL.
16. PIONEY, L. WEST ET AL.
17. BOND STATE LEASE, M. GREEN
18. GOLD GROUP, B. GARRARD ET AL.
19. BIG BIRD GROUP (1-20 40,50), V. BOYSE - GOLDEN ET AL.
20. BIG BIRD #1, V. HOLTSCHLAG ET AL.
21. COPPER PLAT (13-21), V. HOLTSCHLAG ET AL.

SURFACE AND PROPERTY and CLAIMS

- BONANZA PATENTED CLAIMS (LONE STAR MINE), A. ANDERSON ET AL (under option to PRODUCERS MINERALS CORP.)
- BLUE BIRD GROUP (BIRD NEST CLAIMS), L. WEST ET AL (under option to PRODUCERS MINERALS CORP.)
- PHELPS DODGE GROUP, PHELPS DODGE
- KENNECOTT GROUP (BIRD CREEK MINING CO.)
- SAN JUAN GROUP, ETC., PRODUCERS MINERALS CORP.
- HARPOON GROUP, ETC., SANDOZ & GARRARD ET AL (Leased to INSPIRATION CONSOLIDATED COPP.)
- BEN HUR GROUP, L. WEST ET AL (Leased to INSPIRATION CONSOLIDATED COPP.)
- CENTER-KAISER PATENTED (BIG BIRD & COPPER PLAT GROUPS), KEISLER & PATLSEN ET AL
- EAST-KEISLER PATENTED, KEISLER & PATLSEN ET AL
- WEST-KEISLER PATENTED, KEISLER & PATLSEN ET AL

REVISED 11/15/71

PROJECT	PATTERSON
DISTRICT	ADMIRE - TPS
COUNTY, STATE	GRAHAM, ARIZ.
U.S.G.S. QUADRANGLE	7.5 MIN. TPS
CLAIM MAP	
SCALE	1" = 1000'
DATE	11/15/71
BY	G.B.
DRAWN BY	A.T.C.

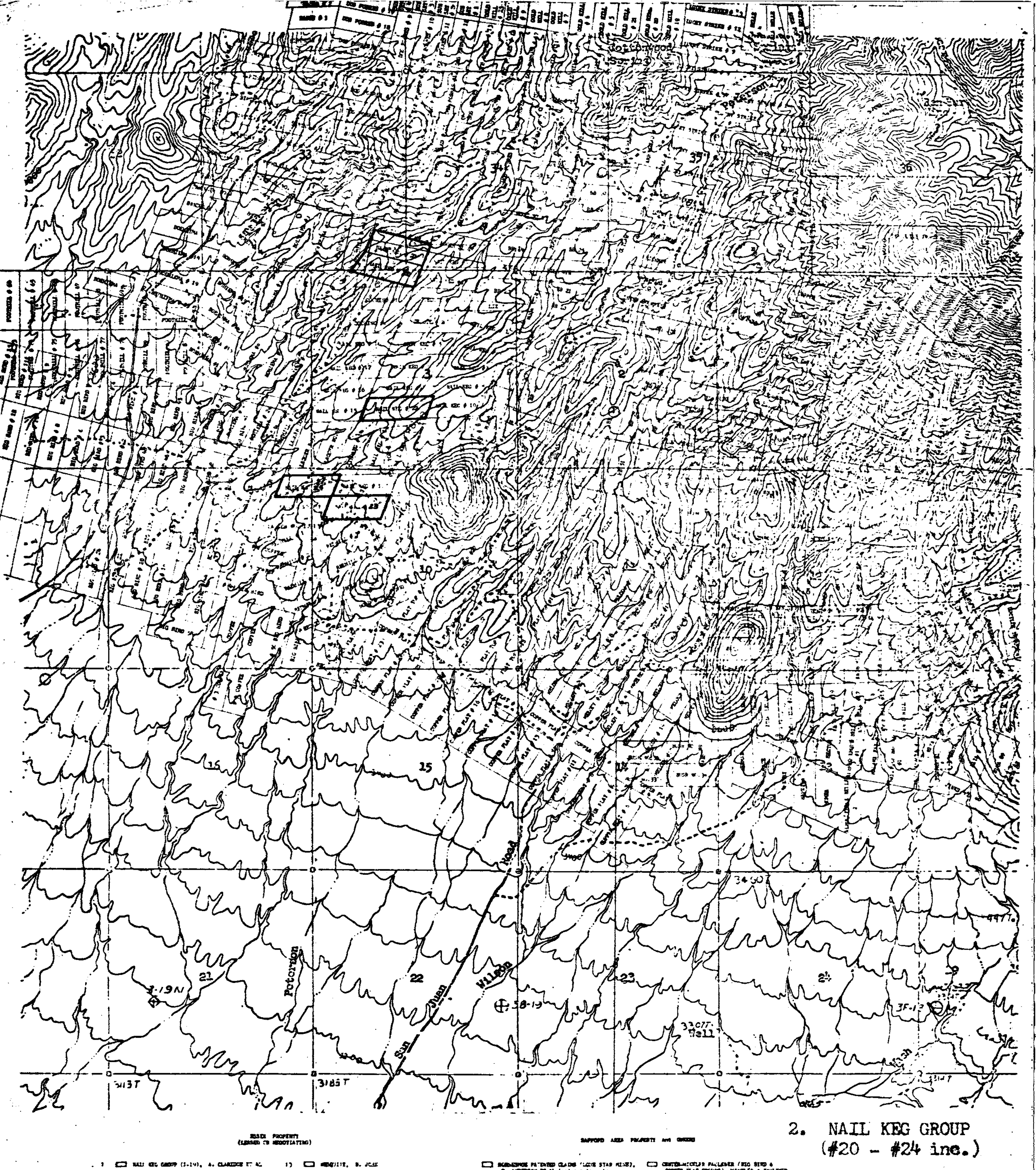

2. NAIL KEG GROUP
(#20 - #24 inc.)

[illegible] PROPERTY
(LEASED OR NEGOTIATING)

1 NAIL KEG GROUP (1-19), A. CLARIDGE ET AL
2 NAIL KEG GROUP (20-24), A. CLARIDGE ET AL
3 [illegible] GROUP, A. CLARIDGE ET AL
4 BONITA GROUP (1-20), ([illegible] 1,2 & FOOT-HILL [illegible]) V. HOUSEHOLDER ET AL
5 COPPER & COMING GROUP, V. HOUSEHOLDER
6 FLAT TOP GROUP, A. CLARIDGE ET AL
7 MELODY GROUP, CARRASCO & HELLMAN ET AL
8 LAGGER GROUP, N. [illegible]
9 BIG BEN GROUP, A. CLARIDGE ET AL
10 SANDHILL GROUP, A. CLARIDGE ET AL
11 LEAD HILL GROUP, A. CLARIDGE ET AL
12 KEY GROUP, A. CLARIDGE ET AL
13 MESQUITE, B. [illegible]
14 COPPER CHIEF GROUP (& EL RICO 3), P. LIKES ET AL
15 SANDWASH GROUP, [illegible] ET AL
16 PICKUP, L. WEST ET AL
17 SOTO STATE LEASE, R. GREEN
18 GOLD GROUP, B. CARRASCO ET AL
19 BIG BIRD GROUP (1-24 49,50), V. HOUSEHOLDER ET AL
20 BIG BIRD 51, V. HOUSEHOLDER ET AL
21 COPPER FLAT (11-23), V. HOUSEHOLDER ET AL

SAFFORD AREA PROPERTY and OWNERS

- [illegible] PATENTED CLAIMS (LONE STAR MINE), G. ANDERSON ET AL (under option to PRODUCERS MINERALS CORP.)
- BLUE BIRD GROUP (KNOB HILL CLAIMS), L. WEST ET AL (under option to PRODUCERS MINERALS CORP.)
- PHELPS DODGE GROUP, PHELPS DODGE
- KENNECOTT GROUP (BEAR CREEK MINING CO.)
- SAN JUAN GROUP, ETC., PRODUCERS MINERALS CORP.
- [illegible] GROUP, ETC., SANCHEZ & CARRASCO ET AL (leased to INSPIRATION CONSOLIDATED CORP.)
- BEN HUR GROUP, L. WEST ET AL (leased to INSPIRATION CONSOLIDATED CORP.)
- CENTER-WINKLER FAULKNER (BIG BIRD & COPPER FLAT GROUPS), WINKLER & FAULKNER ET AL
- EAST-WINKLER FAULKNER, WINKLER & FAULKNER ET AL
- WEST-WINKLER FAULKNER, WINKLER & FAULKNER ET AL

REVISED 11/18/71

SAFFORD
[illegible] - 771
GRAHAM, ARIZ.
5,6S; 26, 27E

CLAIM MAP

1" = 20,000
11/10/71
G.H.
A.T.C.

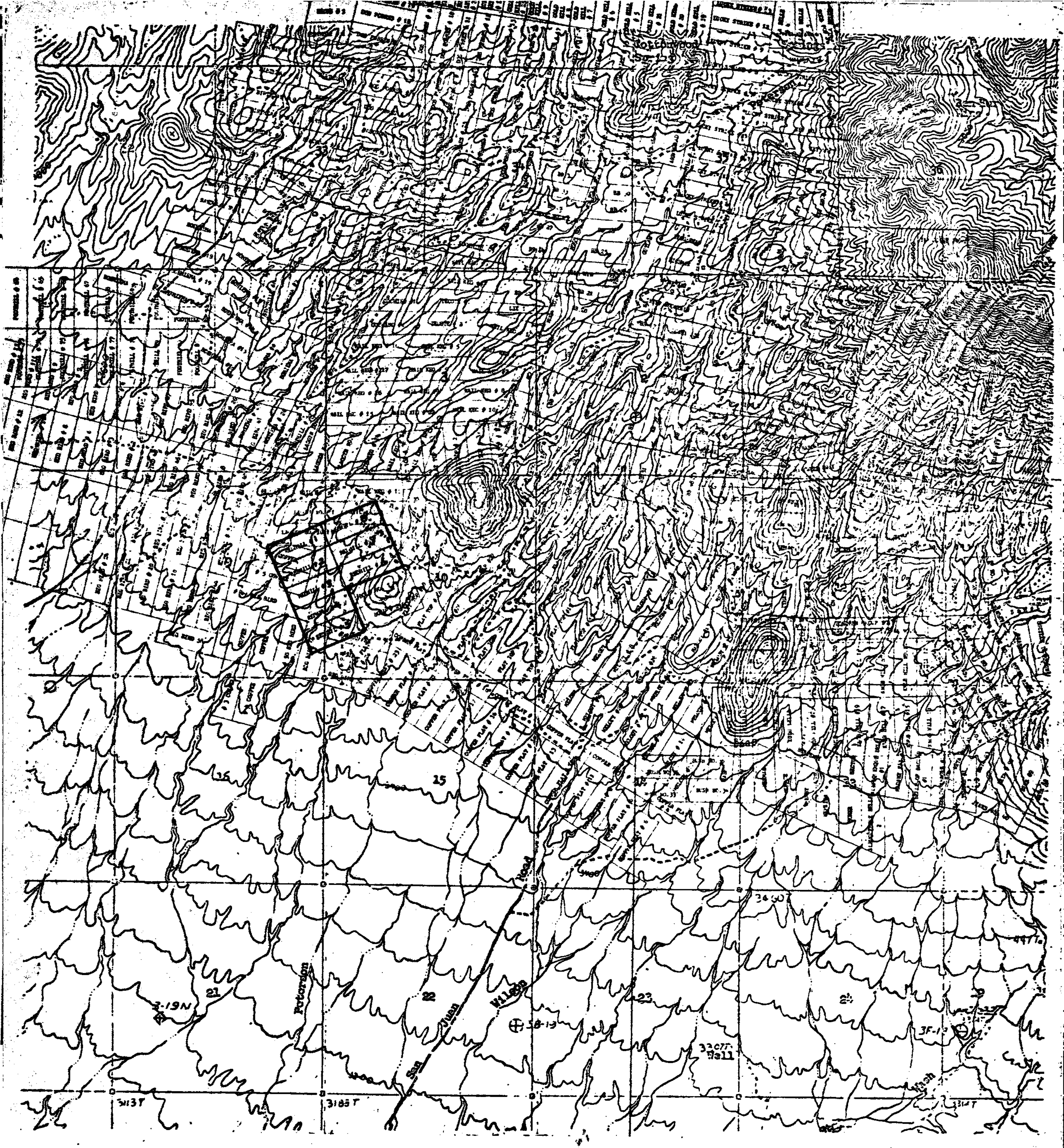

[illegible] PROPERTY
(LEASED OR NEGOTIATING)

1. [illegible] GROUP (1-19), A. CLARIDGE ET AL
2. [illegible] GROUP (20-[illegible]), A. CLARIDGE ET AL
3. [illegible] GROUP, A. CLARIDGE ET AL
4. [illegible] GROUP ([illegible]), [illegible] ET AL
5. COPPER & [illegible] GROUP, [illegible]
6. FLAT TOP GROUP, A. CLARIDGE ET AL
7. [illegible] GROUP, CARRASCO & [illegible] ET AL
8. [illegible] GROUP, [illegible]
9. [illegible] GROUP, A. CLARIDGE ET AL
10. REDHILL GROUP, A. CLARIDGE ET AL
11. [illegible] HILL GROUP, A. CLARIDGE ET AL
12. [illegible] GROUP, A. CLARIDGE ET AL
13. MESQUITE, [illegible]
14. COPPER CHIEF [illegible], [illegible] ET AL
15. [illegible] GROUP, [illegible] ET AL
16. PICKUP, L. WEST ET AL
17. SOTO STATE LEASE, [illegible]
18. [illegible] GROUP, [illegible] CARRASCO ET AL
19. BIG BIRD GROUP ([illegible]), [illegible] ET AL
20. [illegible] BIRD [illegible], [illegible] ET AL
21. COPPER FLAT ([illegible]), [illegible] ET AL

SAFFORD AREA PROPERTY and OWNERS

- [illegible] PATENTED CLAIMS (LONE STAR MINE), [illegible] ANDERSON ET AL (under option to [illegible] MINERALS CORP.)
- [illegible] GROUP ([illegible] HILL CLAIMS), L. WEST ET AL (under option to [illegible] MINERALS CORP.)
- PHELPS DODGE GROUP, PHELPS DODGE
- KENNECOTT GROUP (BEAR CREEK MINING CO.)
- SAN JUAN GROUP, ETC., [illegible] MINERALS CORP.
- [illegible] GROUP, ETC., SANCHEZ & CARRASCO ET AL (leased to INSPIRATION CONSOLIDATED CORP.)
- [illegible] GROUP, L. WEST ET AL (leased to INSPIRATION CONSOLIDATED CORP.)
- [illegible] FAULKNER (BIG BIRD & COPPER FLAT GROUPS), WINKLER & FAULKNER ET AL
- EAST-[illegible] FAULKNER, WINKLER & FAULKNER ET AL
- WEST-[illegible] FAULKNER, WINKLER & FAULKNER ET AL

REVISED 11/18/71

	SAFFORD
	[illegible] - 72
	GRAHAM, ARIZ.
	[illegible]
CLAIM MAP	
	1 - [illegible],000
	11/18/71
	[illegible]
	[illegible]

3. REDHILL GROUP (#1 - #8 inc.)

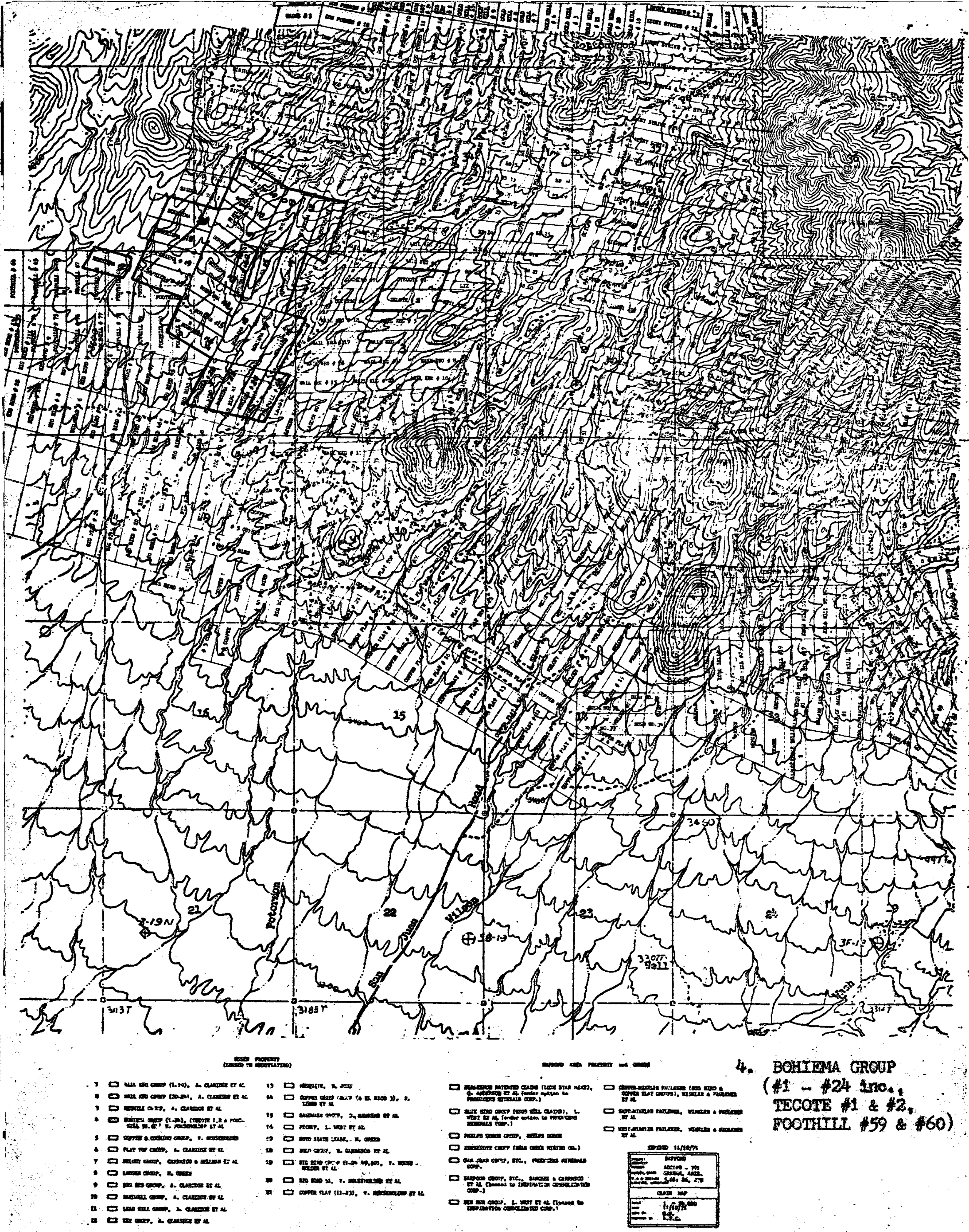

4. BOHIEMA GROUP
(#1 - #24 inc.,
TECOTE #1 & #2,
FOOTHILL #59 & #60)

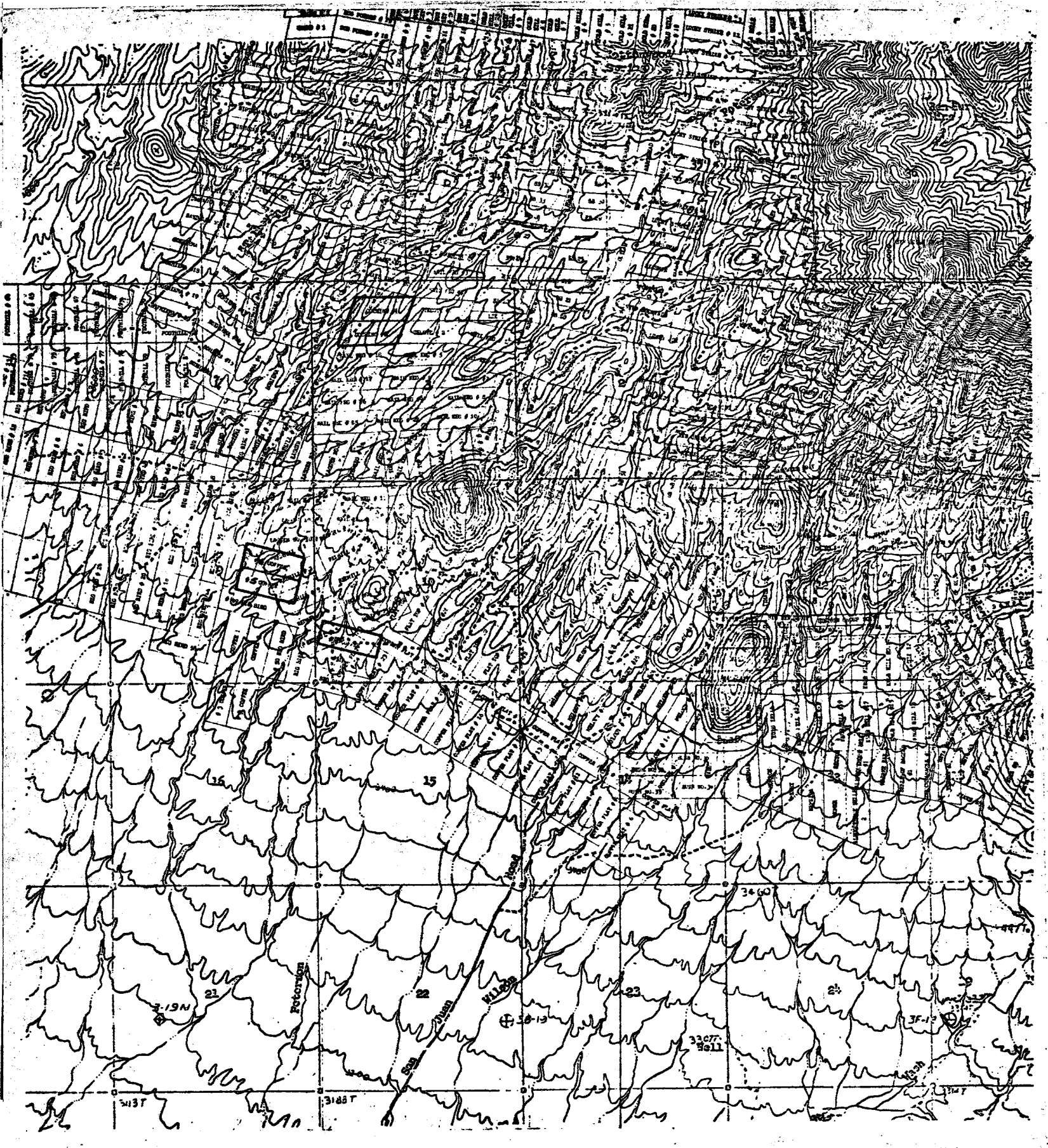

KNOWN PROPERTY
(LEASED OR NEGOTIATING)

1. SAN ANT GROUP (1-14), A. CLARIDGE ET AL.
2. SAN ANT GROUP (20-29), A. CLARIDGE ET AL.
3. BONANZA GROUP, J. CLARIDGE ET AL.
4. BONANZA GROUP (1-28), (TRACTS 1,2 & FRACTIONAL 29,30) J. PETERSBURG ET AL.
5. COFFEE & COCHINO GROUP, J. PETERSBURG
6. FLAT TOP GROUP, A. CLARIDGE ET AL.
7. HELIOT GROUP, CARRASCO & HILLMAN ET AL.
8. LAGUNA GROUP, M. GREEN
9. BIG BEN GROUP, A. CLARIDGE ET AL.
10. BARNHILL GROUP, A. CLARIDGE ET AL.
11. LEAD HILL GROUP, A. CLARIDGE ET AL.
12. KEY GROUP, A. CLARIDGE ET AL.
13. MESQUITE, B. JOE
14. COPPER CREST GROUP (& EL KING 3), B. LEWIS ET AL.
15. HARRASH GROUP, J. CLARIDGE ET AL.
16. PIONEER, L. WEST ET AL.
17. 2000 STATE LEASE, M. GREEN
18. GOLD GROUP, A. CARRASCO ET AL.
19. RED BIRD GROUP (11-20 49,50), V. BRUNE - HOLDER ET AL.
20. RED BIRD #1, V. SCHAFHOLDER ET AL.
21. COPPER FLAT (11-23), V. SCHAFHOLDER ET AL.

OPTIONS AREA PROPERTY AND OWNED

- PARAMOUNT PATENTED CLAIMS (LONE STAR MINE), E. ANDERSON ET AL (under option to PHOENIXMINE MINERALS CORP.)
- BLUE BIRD GROUP (EAGLE HILL CLAIMS), L. WEST ET AL (under option to PHOENIXMINE MINERALS CORP.)
- PHELPS DODGE GROUP, PHELPS DODGE
- KENNECOTT GROUP (BEAR CREEK MINING CO.)
- SAN JUAN GROUP, ETC., PHOENIXMINE MINERALS CORP.
- HARROSH GROUP, ETC., BARGER & CARPENTER ET AL (Leased to HEMPSTEAD CONSOLIDATED CORP.)
- RED BIRD GROUP, L. WEST ET AL (Leased to HEMPSTEAD CONSOLIDATED CORP.)
- CENTER-MIDDLE PATENTED (#22) BIRD & COPPER FLAT GROUPS), MIDDLER & FERGUSON ET AL
- EAST-MIDDLE PATENTED, MIDDLER & FERGUSON ET AL
- WEST-MIDDLER PATENTED, MIDDLER & FERGUSON ET AL

REVISED 11/18/71

PROJECT	SAFFORD
LOCATION	SECTS 19 - 22, 27, 28, 33, T3S, R25E, GRAHAM, ARIZ.
CLAIM MAP	
SCALE	1" = 1000'
DATE	11-71

5. COFFEE & COCHINO GROUP (#5 - #7 inc. COCHINO #1 & #2)



[illegible] PROPERTY
(LEASED OR [illegible])

1. [illegible] GROUP (1-14), A. CLARIDGE ET AL
2. [illegible] GROUP ([illegible]), A. CLARIDGE ET AL
3. [illegible] GROUP, A. CLARIDGE ET AL
4. [illegible] GROUP ([illegible]), ([illegible] 1,2 & [illegible]) [illegible] ET AL
5. COPPER & [illegible] GROUP, [illegible]
6. FLAT TOP GROUP, A. CLARIDGE ET AL
7. [illegible] GROUP, [illegible] ET AL
8. [illegible] GROUP, [illegible]
9. [illegible] GROUP, A. CLARIDGE ET AL
10. [illegible] GROUP, A. CLARIDGE ET AL
11. [illegible] HILL GROUP, A. CLARIDGE ET AL
12. [illegible] GROUP, A. CLARIDGE ET AL
13. [illegible], [illegible]
14. COPPER [illegible] GROUP ([illegible]), [illegible] ET AL
15. [illegible] GROUP, [illegible] ET AL
16. [illegible], L. WEST ET AL
17. [illegible] STATE LEASE, [illegible]
18. [illegible] GROUP, [illegible] ET AL
19. BIG BIRD GROUP ([illegible]), [illegible] ET AL
20. BIG BIRD [illegible], [illegible] ET AL
21. COPPER FLAT ([illegible]), [illegible] ET AL

[illegible] AREA PROPERTY and [illegible]

- [illegible] PATENTED CLAIMS ([illegible]), [illegible] ET AL (under option to [illegible] MINERALS CORP.)
- [illegible] GROUP ([illegible] CLAIMS), L. WEST ET AL (under option to [illegible] MINERALS CORP.)
- PHELPS DODGE GROUP, PHELPS DODGE
- [illegible] ([illegible] CREEK MINING CO.)
- SAN JUAN GROUP, ETC., [illegible] MINERALS CORP.
- [illegible] GROUP, ETC., [illegible] ET AL (leased to INSPIRATION CONSOLIDATED CORP.)
- [illegible] GROUP, L. WEST ET AL (leased to INSPIRATION CONSOLIDATED CORP.)
- [illegible] ([illegible] & COPPER FLAT GROUPS), [illegible] ET AL
- [illegible], [illegible] ET AL
- [illegible], [illegible] ET AL

REVISED 11/10/71

[illegible]	SAFFORD
[illegible]	[illegible] - 771
[illegible]	GRAHAM, ARIZ.
[illegible]	[illegible]
CLAIM MAP	
[illegible]	1" = [illegible]
[illegible]	11/10/71
[illegible]	[illegible]
[illegible]	[illegible]

6. FLAT TOP GROUP
(#1 - #36 inc.,
#A, #B, & #C)

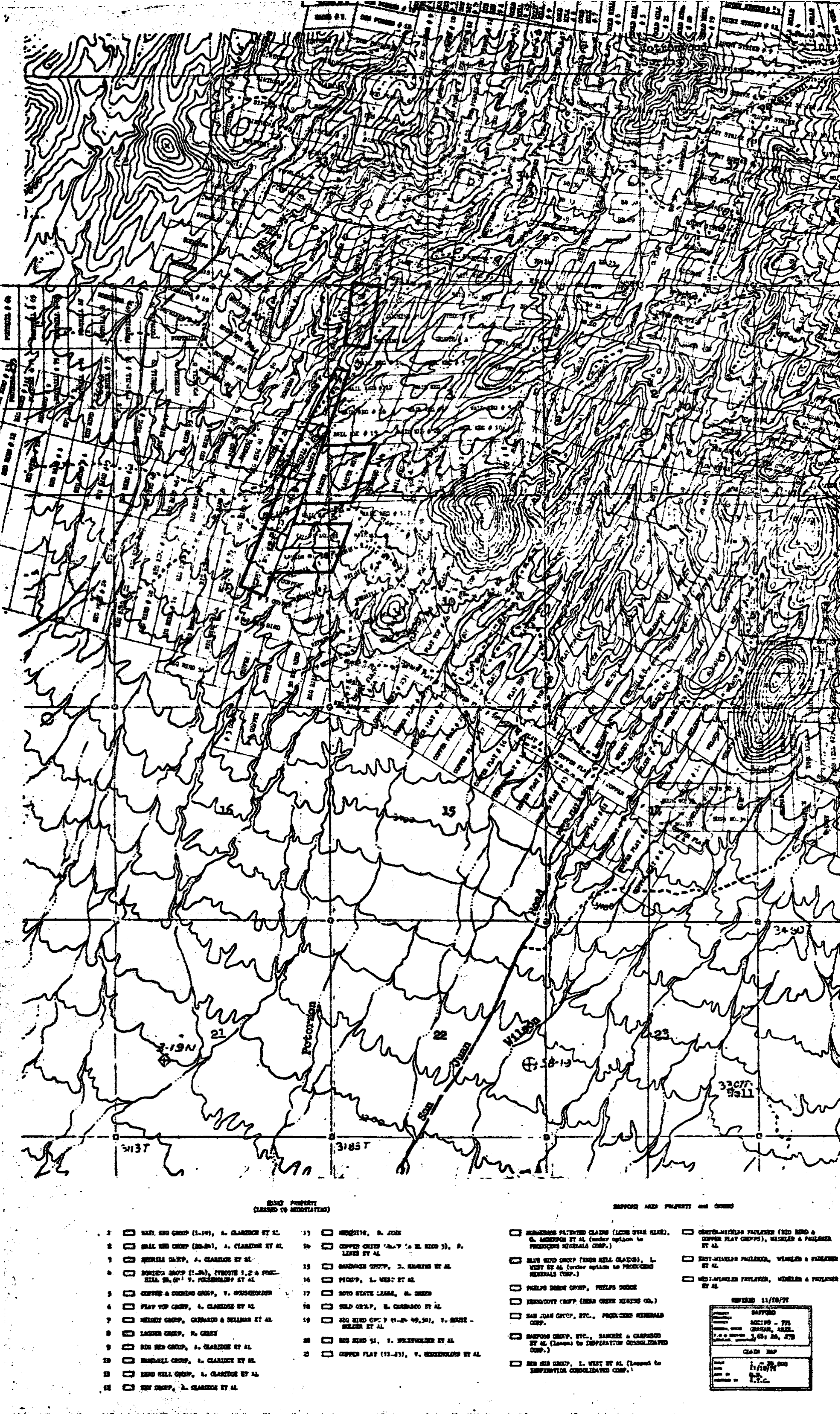

8. LAGGER GROUP
(NO. 4 - NO. 11)

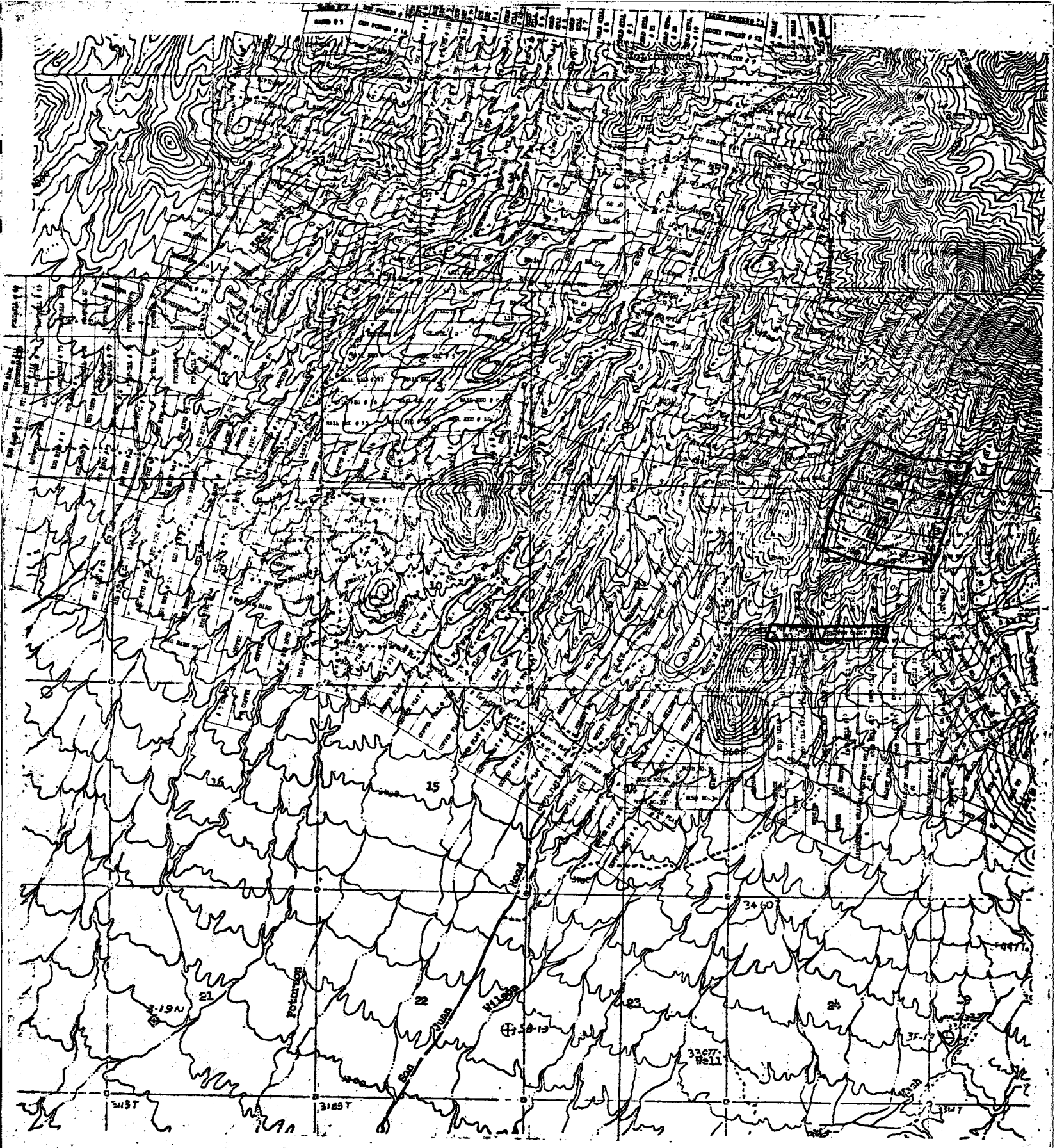

9. BIG BEN GROUP
(NO. 1 & NO. 2,
NO. 9 - NO. 14,
NO. 21 - NO. 26)

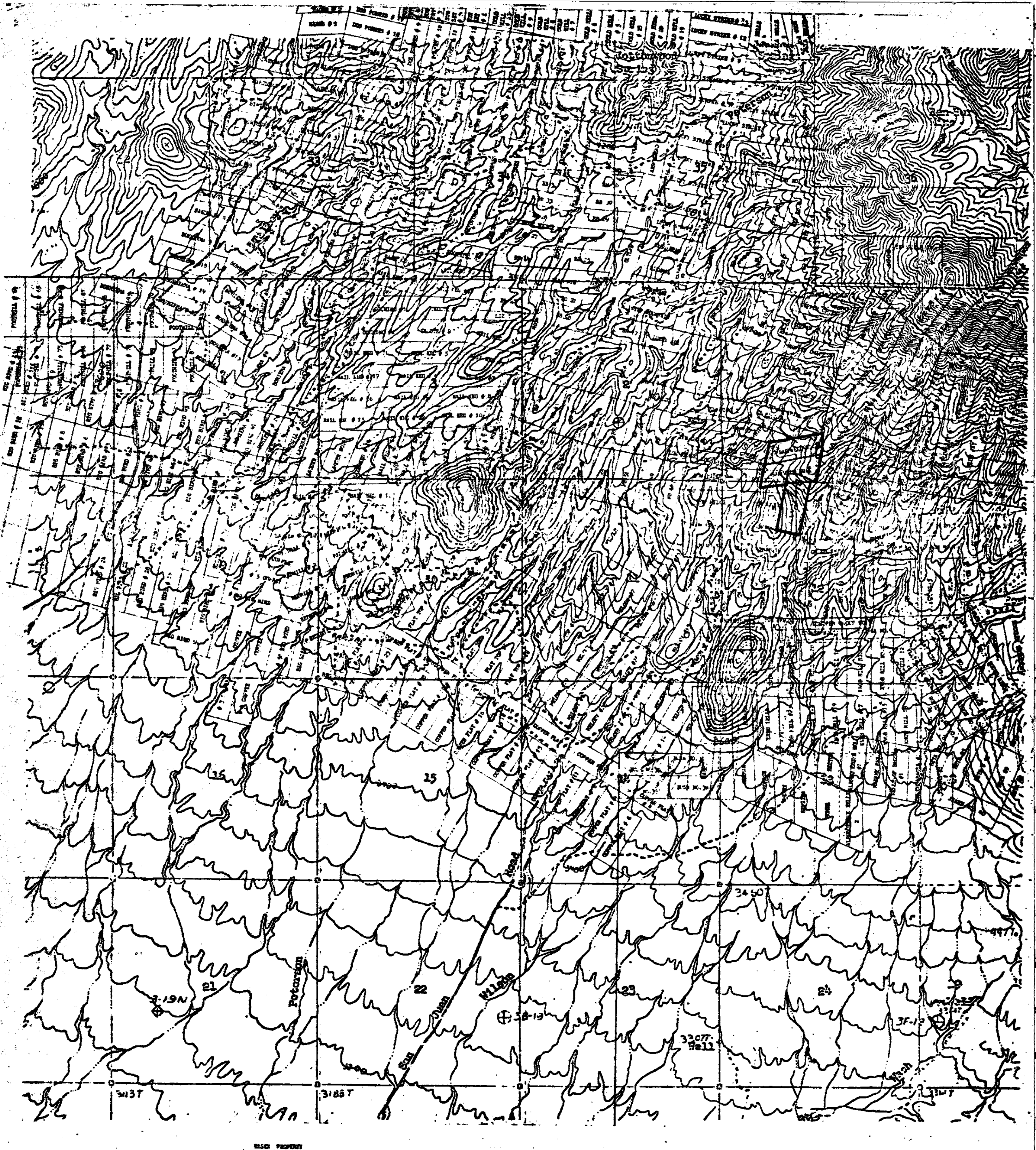

BASE PROPERTY
(LEASED OR [illegible])

- 7 BAIL BIG GROUP (1-19), A. CLARIDGE ET AL
- 8 BAIL BIG GROUP (20-39), A. CLARIDGE ET AL
- 9 [illegible] GROUP, A. CLARIDGE ET AL
- [illegible] [illegible] GROUP (1-30), ([illegible] 1,2 & [illegible] HILL [illegible]) V. [illegible] ET AL
- 5 COPPER & COCHISE GROUP, V. [illegible]
- 6 FLAT TOP GROUP, A. CLARIDGE ET AL
- 7 [illegible] GROUP, CARRASCO & [illegible] ET AL
- 8 LOGGER GROUP, M. GREEN
- 9 BIG HEN GROUP, A. CLARIDGE ET AL
- 10 BARDWELL GROUP, A. CLARIDGE ET AL
- 11 LEAD HILL GROUP, A. CLARIDGE ET AL
- 12 [illegible] GROUP, A. CLARIDGE ET AL
- 13 MESQUITE, [illegible]
- 14 COPPER [illegible] GROUP ([illegible] BIRD 3), [illegible] ET AL
- 15 [illegible] GROUP, [illegible] ET AL
- 16 PIGEON, L. WEST ET AL
- 17 SOTO STATE LEASE, M. GREEN
- 18 [illegible] GROUP, B. CARRASCO ET AL
- 19 BIG BIRD GROUP (1-28 49,50), V. [illegible] ET AL
- 20 BIG BIRD 51, V. [illegible] ET AL
- 21 COPPER FLAT ([illegible]), V. [illegible] ET AL

SAFFORD AREA PROPERTY and OWNERS

- [illegible] PATENTED CLAIMS (LONE STAR [illegible]), G. ANDERSON ET AL (under option to PRODUCERS MINERALS CORP.)
- BLUE BIRD GROUP ([illegible] HILL CLAIMS), L. WEST ET AL (under option to PRODUCERS MINERALS CORP.)
- PHELPS DODGE GROUP, PHELPS DODGE
- KENNECOTT GROUP (BEAR CREEK MINING CO.)
- SAN JUAN GROUP, ETC., PRODUCERS MINERALS CORP.
- [illegible] GROUP, ETC., SANCHEZ & CARRASCO ET AL (leased to INSPIRATION CONSOLIDATED CORP.)
- RED [illegible] GROUP, L. WEST ET AL (leased to INSPIRATION CONSOLIDATED CORP.)
- [illegible] FAULKNER (BIG BIRD & COPPER FLAT GROUPS), WINKLER & FAULKNER ET AL
- EAST-WINKLER FAULKNER, WINKLER & FAULKNER ET AL
- WEST-WINKLER FAULKNER, WINKLER & FAULKNER ET AL

REVISED 11/10/71

	SAFFORD
	[illegible]
	GRAHAM, ARIZ.
	[illegible]
	CLAIM MAP
	1 = [illegible]
	11/10/71
	[illegible]
	[illegible]

10. BARDWELL GROUP (NO. 1 – NO. 3)



ESSEX PROPERTY
(LEASED OR NEGOTIATED)

1. ☐ BALL HT. GROUP (3-14), A. CLARIDGE ET AL.
2. ☐ BALL HEN GROUP (20-29), A. CLARIDGE ET AL.
3. ☐ ARNOLD GROUP, A. CLARIDGE ET AL.
4. ☐ WHITE GROUP (7-8), (TRUSTS 1,2 & POST-ELLA 56.6') V. ROSENLUND ET AL.
5. ☐ COPPER & CHROMO GROUP, V. ROSENLUND
6. ☐ FLAT TOP GROUP, A. CLARIDGE ET AL.
7. ☐ HELEN GROUP, CARRASCO & HELMAN ET AL.
8. ☐ LACHER GROUP, R. GREEN
9. ☐ BIG BEN GROUP, A. CLARIDGE ET AL.
10. ☐ BARNELL GROUP, A. CLARIDGE ET AL.
11. ☐ LEAD HILL GROUP, A. CLARIDGE ET AL.
12. ☐ SEX GROUP, A. CLARIDGE ET AL.
13. ☐ MESQUITE, R. JOSE
14. ☐ COPPER CREEK (GROUP 4 & RIDGE 2), P. LYNES ET AL.
15. ☐ SANDMASS GROUP, D. HAMILTON ET AL.
16. ☐ PICKUP, L. WEST ET AL.
17. ☐ BOYD STATE LEASE, R. GREEN
18. ☐ BOLO GROUP, R. CARRASCO ET AL.
19. ☐ BIG BIRD GROUP (1-20 89,30), V. ROSE - HELMER ET AL.
20. ☐ BIG BIRD 21, V. HELMER-ROSE ET AL.
21. ☐ COPPER FLAT (21-23), V. ROSENLUND ET AL.

RAFFORD AREA PROPERTY and OWNERS

- ☐ HEAD-ROSE PATENTED CLAIMS (LUCKY STAR MINE), G. ANDERSON ET AL (under option to FREEPORT MINERALS CORP.)
- ☐ BLUE BIRD GROUP (BIRD HILL CLAIMS), L. WEST ET AL (under option to FREEPORT MINERALS CORP.)
- ☐ PHELPS DODGE GROUP, PHELPS DODGE
- ☐ KENNECOTT GROUP (NEAR CHINO MINING CO.)
- ☐ SAN JUAN GROUP, ETC., FREEPORT MINERALS CORP.
- ☐ RAFFORD GROUP, ETC., SANCHEZ & CARRASCO ET AL (leased to INSPIRATION CONSOLIDATED COPP.)
- ☐ RED HAT GROUP, L. WEST ET AL (leased to INSPIRATION CONSOLIDATED COPP.)
- ☐ CENTER-ANGELUS PACLAIMS (RED HEAD & COPPER FLAT GROUP), WINKLER & PACKARD ET AL
- ☐ EAST-ANGELUS PACLAIMS, WINKLER & PACKARD ET AL
- ☐ WEST-ANGELUS PACLAIMS, WINKLER & PACKARD ET AL

REVISED 11/18/71

RAFFORD	
Project	
Location	ADMIN - T3S
Mineral zone	CLARIDGE AREA
Drawn by	L.Gil, RA, PJE
CLAIM MAP	
Date	1/16/71
Scale	1" = 2000'
Drawing No.	C-1

11. LEAD HILL GROUP (NO. 1 & NO. 2)



BASIN PROPERTY
(LEASED TO MEDDISTEINO)

1. ASH BIG GROUP (1-19), A. CLARIDGE ET AL.
2. BALL BIG GROUP (20-80), A. CLARIDGE ET AL.
3. BENELL GROUP, A. CLARIDGE ET AL.
4. POWELL GROUP (1-20), (SECTS 1,2 & POST-HILL 29, 6)' V. POSTENSKIEF ET AL.
5. COPPER & COPPERO GROUP, V. POSTENSKIEF
6. FLAT TOP GROUP, A. CLARIDGE ET AL.
7. MELODY GROUP, CARRASCO & HELLMAN ET AL.
8. LACOSTE GROUP, M. GREEN
9. BIG BEN GROUP, A. CLARIDGE ET AL.
10. BRONCHAL GROUP, A. CLARIDGE ET AL.
11. LEAD HILL GROUP, A. CLARIDGE ET AL.
12. GEM GROUP, A. CLARIDGE ET AL.
13. MESQUITE, B. JUDE
14. COPPER CHIEF (GROUP 2 M. BLOCK 3), V. LEWIS ET AL.
15. SANDMAN GROUP, J. GARRISON ET AL.
16. PEOPP, L. WEST ET AL.
17. SOUTH STATE LEASE, M. GREEN
18. MILD GROUP, R. CARRASCO ET AL.
19. BIG BIRD GROUP (1-20 NO.30), V. ROSE - HOLDEN ET AL.
20. BIG BIRD #1, V. HOLDSWORTH ET AL.
21. COPPER FLAT (11-37), V. HOLDSWORTH ET AL.

SAFFORD AREA PROPERTY and OWNER

- BLAG-RINGE PATENTED CLAIMS (LONE STAR MINE), G. ANDERSON ET AL (under option to PRODUCERS MINERALS CORP.)
- BLUE BIRD GROUP (TUBE HILL CLAIMS), L. WEST ET AL (under option to PRODUCERS MINERALS CORP.)
- PHELPS DODGE GROUP, PHELPS DODGE
- REED-COPP GROUP (REED CREEK MINING CO.)
- SAN JUAN GROUP, ETC., PRODUCERS MINERALS CORP.
- SAFFORD GROUP, ETC., SANDERS & CARRASCO ET AL (leased to INSPIRATION CONSOLIDATED COPP.)
- RED BAR GROUP, L. WEST ET AL (leased to INSPIRATION CONSOLIDATED COPP.)
- CENTER-MICHIGAN PATENTED (RED BIRD & COPPER FLAT GROUPS), KEMPLER & PARLAMEN ET AL
- EAST-KEMPLER PARLAMEN, KEMPLER & PARLAMEN ET AL
- WEST-KEMPLER PARLAMEN, KEMPLER & PARLAMEN ET AL

REVISED 11/10/71

SAFFORD
AREA
GRAHAM, ARIZ.
CLAIM MAP

12. KEY GROUP
(NO. 1 - NO. 8 inc.)



13. MESQUITE GROUP

BLUE PROPERTY
(LEASED TO NEGOTIATED)

1. BLUE BIRD GROUP (1-10), A. CLARIDGE ET AL.
2. BLUE BIRD GROUP (20-84), A. CLARIDGE ET AL.
3. BIRDELL GROUP, F. CLARIDGE ET AL.
4. BONANZA GROUP (1-24), THEODE 1,2 & PRESCOTT 26,60' T. MCCONNELLOUGH ET AL.
5. COPPER & COMBINE GROUP, V. HENDERSON
6. FLAT TOP GROUP, A. CLARIDGE ET AL.
7. MELODY GROUP, CARRASCO & HELLMAN ET AL.
8. LACCHE GROUP, B. GREEN
9. BIG BIRD GROUP, A. CLARIDGE ET AL.
10. BARDWELL GROUP, A. CLARIDGE ET AL.
11. LEAD HILL GROUP, A. CLARIDGE ET AL.
12. KEY GROUP, A. CLARIDGE ET AL.
13. MESQUITE, B. JOSE
14. COPPER CREEK (JOINT 26 W. BIRD 31), P. ZIMER ET AL.
15. BARBASH GROUP, D. HOSKINS ET AL.
16. PEGGY, L. WEST ET AL.
17. GOLD STATE LEASE, B. GREEN
18. GOLD GROUP, B. CARRASCO ET AL.
19. BIG BIRD GROUP (1-20 #9,20), V. HENDERSON ET AL.
20. BIG BIRD #1, V. HOLSTROMER ET AL.
21. COPPER FLAT (21-25), V. HENDERSON ET AL.

SAFFORD AREA PROPERTY and OWNER

- RENAISSANCE PATENTED CLAIMS (LONE STAR PLACE), O. ANDERSON ET AL (under option to PHELPS DODGE MINERALS CORP.)
- BLUE BIRD GROUP (FENCE HILL CLAIMS), L. WEST ET AL (under option to PHELPS DODGE MINERALS CORP.)
- PHELPS DODGE GROUP, PHELPS DODGE
- KENNECOTT GROUP (ARAS CREEK MINING CO.)
- SAN JUAN GROUP, ETC., PHELPS DODGE MINERALS CORP.
- SAFFORD GROUP, ETC., SANCHEZ & CARRASCO ET AL. (leased to INSPIRATION CONSOLIDATED COPP.)
- BIG BUD GROUP, L. WEST ET AL (leased to INSPIRATION CONSOLIDATED COPP.)
- CENTER-MINERAL PATENTED (RED BIRD & COPPER FLAT GROUPS), WINKLER & PERLMUTTER ET AL
- EAST-MINERAL PATENTED, WINKLER & PERLMUTTER ET AL
- WEST-MINERAL PATENTED, WINKLER & PERLMUTTER ET AL

REVISED 11/10/71

PROJECT	SAFFORD
DISTRICT	GRAHAM, ARIZ.
TOPOGRAPHY	AERIAL - 1971
SCALE	1" = 500'
DATE	5/68; 10, 1968
CLAIM MAP	
DRAWN	
CHECKED	
APPROVED	

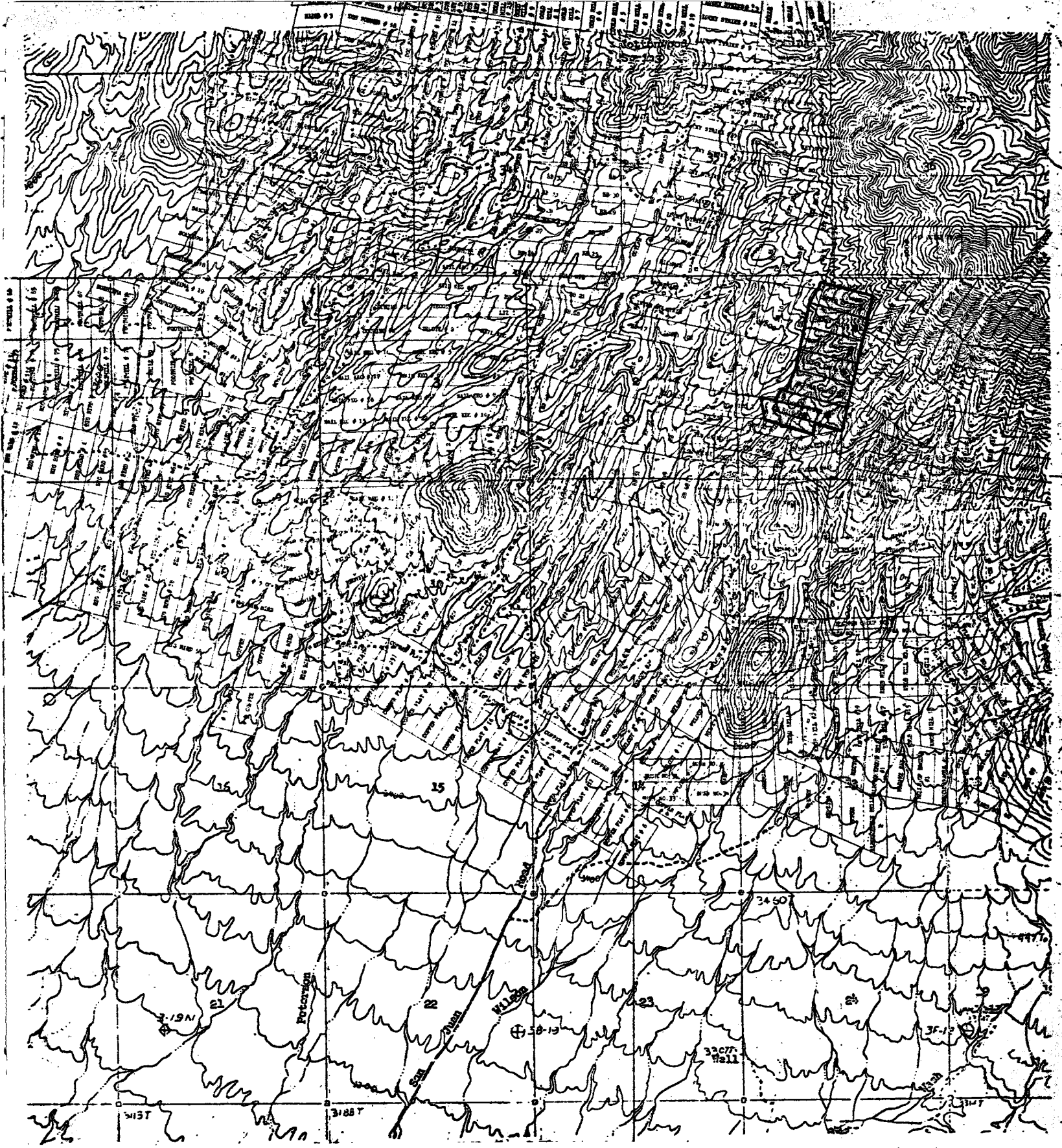

14. COPPER CHIEF GROUP (#1 - #6 inc., & EL RICO NO. 3)

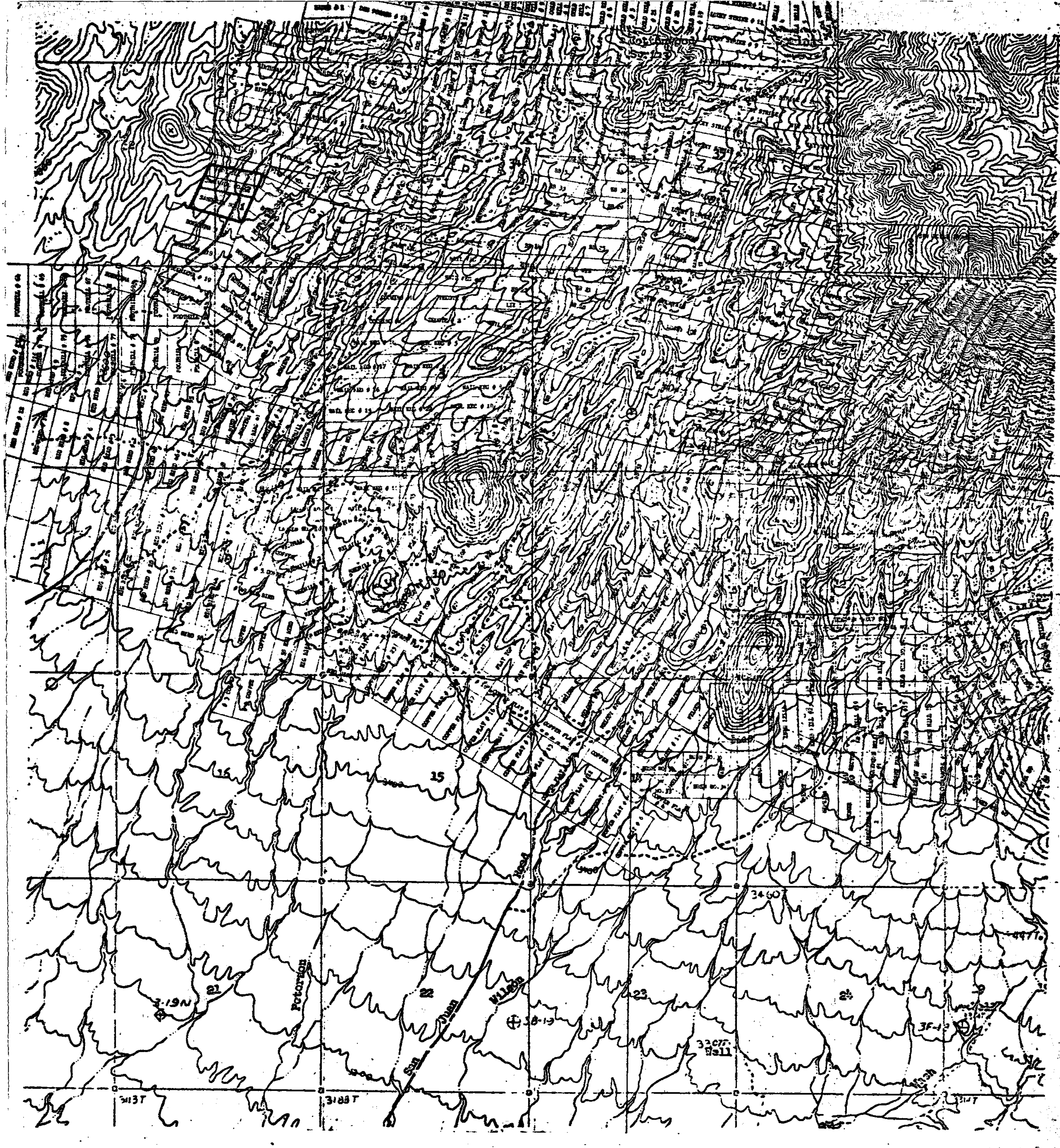

[illegible] PROPERTY
(LEASED OR NEGOTIATING)

1. [illegible] GROUP (1-19), A. CLARIDGE ET AL
2. [illegible] GROUP (20-[illegible]), A. CLARIDGE ET AL
3. [illegible] GROUP, A. CLARIDGE ET AL
4. [illegible] GROUP (1-[illegible]), ([illegible] 1,2 & [illegible] [illegible]), V. [illegible] ET AL
5. COPPER & COCHISE GROUP, V. [illegible]
6. FLAT TOP GROUP, A. CLARIDGE ET AL
7. [illegible] GROUP, CARRASCO & [illegible] ET AL
8. LADDER GROUP, M. GREEN
9. BIG [illegible] GROUP, A. CLARIDGE ET AL
10. [illegible] GROUP, A. CLARIDGE ET AL
11. [illegible] GROUP, A. CLARIDGE ET AL
12. [illegible] GROUP, A. CLARIDGE ET AL
13. MESQUITE, B. JOSE
14. COPPER CHIEF GROUP ([illegible]), D. LINES ET AL
15. SANDWASH GROUP, J. [illegible] ET AL
16. PICKUP, L. WEST ET AL
17. SOTO STATE LEASE, M. GREEN
18. GOLD GROUP, E. CARRASCO ET AL
19. BIG BIRD GROUP (1-[illegible] 49,50), V. [illegible] ET AL
20. BIG BIRD 51, V. [illegible] ET AL
21. COPPER FLAT (11-[illegible]), V. [illegible] ET AL

SAFFORD AREA PROPERTY and OWNERS

- [illegible] PATENTED CLAIMS (LONE STAR MINE), G. ANDERSON ET AL (under option to PRODUCERS MINERALS CORP.)
- BLUE BIRD GROUP (KNOB HILL CLAIMS), L. WEST ET AL (under option to PRODUCERS MINERALS CORP.)
- PHELPS DODGE GROUP, PHELPS DODGE
- KENNECOTT GROUP (BEAR CREEK MINING CO.)
- SAN JUAN GROUP, ETC., PRODUCERS MINERALS CORP.
- SAFFORD GROUP, ETC., SANCHEZ & CARRASCO ET AL (leased to INSPIRATION CONSOLIDATED CORP.)
- [illegible] GROUP, L. WEST ET AL (leased to INSPIRATION CONSOLIDATED CORP.)
- CENTER-WINKLER FAULKNER (BIG BIRD & COPPER FLAT GROUPS), WINKLER & FAULKNER ET AL
- EAST-WINKLER FAULKNER, WINKLER & FAULKNER ET AL
- WEST-WINKLER FAULKNER, WINKLER & FAULKNER ET AL

REVISED 11/10/71

[illegible]	SAFFORD
[illegible]	[illegible] - 771
[illegible]	GRAHAM, ARIZ.
[illegible]	[illegible]
CLAIM MAP	
[illegible]	1" = [illegible],000
[illegible]	11/10/71
[illegible]	G.H.
[illegible]	A.T.C.

15. SANDWASH GROUP (NO. 1 & NO. 2)



16. PICK UP GROUP



HUNT PROPERTY
(LEASED TO NEGOTIATING)

1. SAN GIL GROUP (1-10), A. CLARENCE ET AL.
2. HILL END GROUP (20-30), A. CLARENCE ET AL.
3. BONELL GROUP, A. CLARENCE ET AL.
4. BONELL GROUP (1-8), (TRUSTS 1,2 & FOSS-HILL NO.8)? T. FOSSENBERG ET AL.
5. COPPER & CORRIAS GROUP, T. HUNTENBURG
6. FLAT TOP GROUP, A. CLARENCE ET AL.
7. NELSON GROUP, CARRANZA & BELLMAN ET AL.
8. LOCKER GROUP, H. GREEN
9. RED BIRD GROUP, A. CLARENCE ET AL.
10. MARSHALL GROUP, A. CLARENCE ET AL.
11. LEAD HILL GROUP, A. CLARENCE ET AL.
12. SUN GROUP, A. CLARENCE ET AL.
13. MENDOTTE, B. JOSE
14. COPPER CREEK (GROUP 1 & RED BIRD 3), B. LEWIS ET AL.
15. SANDERSON GROUP, T. HOSKINS ET AL.
16. PEACE, L. WEST ET AL.
17. SOTO STATE LEASE, H. GREEN
18. GOLD GROUP, A. CLARENCE ET AL.
19. RED BIRD GROUP (1-20 NO.20), T. HUNT - HOLDER ET AL.
20. RED BIRD #1, T. HOLTSCHLAG ET AL.
21. COPPER FLAT (21-27), T. HUNTENBURG ET AL.

SUPPOSED AREA PROPERTY and OWNED

- MONTANIC PATENTED CLAIMS (LONE STAR MINE), B. ANDERSON ET AL (under option to PHELPSDODGE MINERALS CORP.)
- BLUE BIRD GROUP (BIRDS NEST CLAIMS), L. WEST ET AL (under option to PHELPSDODGE MINERALS CORP.)
- PHELPS DODGE GROUP, PHELPS DODGE
- HUNTSCOTT (SOTO (BIRD CREEK MINING CO.)
- SAN JUAN GROUP, ETC., PHELPSDODGE MINERALS CORP.
- MARTHON GROUP, ETC., SANCHEZ & CARRASCO ET AL (Leased to INSPIRATION CONSOLIDATED COPP.)
- RED GIL GROUP, L. WEST ET AL (Leased to INSPIRATION CONSOLIDATED COPP.)
- CENTER-WINKLER FAULKNER (RED BIRD & COPPER FLAT GROUPS), WINKLER & FAULKNER ET AL
- EAST-WINKLER FAULKNER, WINKLER & FAULKNER ET AL
- WEST-WINKLER FAULKNER, WINKLER & FAULKNER ET AL

REVISED 12/10/71

Project	HUNTSCO
Property name	SECTIONS - 7TI
U.S.G.S. quad(s)	GRAHAM, ARIZ.
Scale	1" = 1,000' Date: 5/65; 10, 270

CLAIM MAP

Scale	1" = 1,000
Date	5/65
By	H.T.C.

17. SOTO STATE LEASE



18. BOLD GROUP (NO. 1 & NO. 2)

BASIC PROPERTIES
(LEASED TO MINERVENTURES)

1. BOLD KING GROUP (1-10), S. CLARIDGE ET AL.
2. BOLD KING GROUP (20-30), S. CLARIDGE ET AL.
3. BONANZA GROUP, S. CLARIDGE ET AL.
4. BONANZA GROUP (1-30), (TRUSTS 1,2 & POOL-WELL 20, 21), V. PECKINPAUGH ET AL.
5. COPPER & CORBINO GROUP, V. ROSENBERGER
6. FLAT TOP GROUP, S. CLARIDGE ET AL.
7. HELIOS GROUP, CARRASCO & BELLMAN ET AL.
8. LUCKY GROUP, W. GREEN
9. RED BIRD GROUP, S. CLARIDGE ET AL.
10. RUSSELL GROUP, S. CLARIDGE ET AL.
11. LEAD HILL GROUP, S. CLARIDGE ET AL.
12. RED GROUP, S. CLARIDGE ET AL.
13. HEMATITE, S. BOSE
14. COPPER CROWN GROUP (Nos. 1 to 12, #1000), F. LEWIS ET AL.
15. BARBOUR GROUP, S. CLARIDGE ET AL.
16. PEGGY, L. WEST ET AL.
17. BOYD STATE LEASE, W. GREEN
18. BOLD GROUP, S. CLARIDGE ET AL.
19. BIG BIRD GROUP (1-24 #8,501), V. ROSEN-BERGER ET AL.
20. BIG BIRD #1, V. ROSENBERGER ET AL.
21. COPPER FLAT (11-23), V. ROSENBERGER ET AL.

PATENTED AND PROPERTY NOT OWNED

- BARBOUR PATENTED CLAIMS (LUCK STAR #1182, G. ANDERSON ET AL. (under option to PRINCETON MINERALS CORP.)
- BLUE BIRD GROUP (TOOH HILL CLAIMS), L. WEST ET AL (under option to PRINCETON MINERALS CORP.)
- PHELPS DODGE GROUP, PHELPS DODGE
- HEMATITE GROUP (BEAR CREEK MINING CO.)
- RED JACK GROUP, ETC., PRINCETON MINERALS CORP.
- BARTON GROUP, ETC., BARTON & CARRASCO ET AL. (leased to INSPIRATION CONSOLIDATED COPP.)
- RED BIRD GROUP, L. WEST ET AL (leased to INSPIRATION CONSOLIDATED COPP.)
- CARTER-MCMILLAN PATENTED (RED BIRD & COPPER FLAT GROUPS), MINERLES & PARAMUS ET AL.
- EAST-MCMILLAN PATENTED, MINERLES & PARAMUS ET AL.
- WEST-MCMILLAN PATENTED, MINERLES & PARAMUS ET AL.

REVISED 11/10/75

PATENTED
SECTION - TWP.
GRANTEE, PATENT
1, 27, 28, 33

CLAIM MAP
1-10-75
11-10-75



ESSEX PROPERTY
(LEASED TO ANACONDA)

1. BLUE BIRD GROUP (1-19), A. CLARKSON ET AL.
2. BLUE BIRD GROUP (20-24), A. CLARKSON ET AL.
3. BONANZA GROUP, A. CLARKSON ET AL.
4. BONANZA GROUP (1-20), STRONTIA 1, 2 & FRACTIONAL 20, 21 & 22, V. PECKENPAUGH ET AL.
5. COPPER & CHROME GROUP, V. PECKENPAUGH
6. FLAT TOP GROUP, A. CLARKSON ET AL.
7. HELENE GROUP, CHENOWETH & SULLIVAN ET AL.
8. LUCKEE GROUP, A. GREEN
9. RED BIRD GROUP, A. CLARKSON ET AL.
10. RUSSELL GROUP, A. CLARKSON ET AL.
11. SAND HILL GROUP, A. CLARKSON ET AL.
12. SEE GROUP, A. CLARKSON ET AL.
13. SUNSHINE, A. JOHN
14. COPPER QUEEN GROUP (& E. KING 31), P. LUNDY ET AL.
15. SAMBAGO GROUP, A. CLARKSON ET AL.
16. STRIPP, L. WEST ET AL.
17. ZOTO MINING LEASE, M. GREEN
18. GOLD DROP, A. CLARKSON ET AL.
19. BIG BIRD GROUP (#1-24 inc., #49-51 inc., COPPER FLAT #11-23 inc.), V. PECKENPAUGH ET AL.
20. RED BIRD #1, V. PECKENPAUGH ET AL.
21. COPPER FLAT (11-23), V. PECKENPAUGH ET AL.

RAYROD AREA PROPERTY and OWNER

- MONARCHS PATENTED CLAIMS (LONE STAR MINE), A. ANDERSON ET AL (under option to PHELPS DODGE MINERALS CORP.)
- BLUE BIRD GROUP (RED HILL CLAIMS), L. WEST ET AL (under option to PHELPS DODGE MINERALS CORP.)
- PHELPS DODGE GROUP, PHELPS DODGE
- DIAMONTT GROUP (SILVA CREEK MINING CO.)
- SAN JUAN GROUP, ETC., PHELPS DODGE MINERALS CORP.
- HARPOON GROUP, ETC., HANCOCK & CHENOWETH ET AL (leased to INSPIRATION CONSOLIDATED COPP.)
- RED BIRD GROUP, L. WEST ET AL (leased to INSPIRATION CONSOLIDATED COPP.)
- CENTER-MINERAL PATENTS (RED BIRD & COPPER FLAT GROUPS), HILDRUM & PAULSEN ET AL
- EAST-MINERAL PATENTS, HILDRUM & PAULSEN ET AL
- WEST-MINERAL PATENTS, HILDRUM & PAULSEN ET AL

REVISED 11/10/71

RAYROD
AGENTS - FEE
GLOBE, ARIZ.

CLAIM MAP

19. BIG BIRD GROUP (#1 – #24 inc., #49 – #51 inc., COPPER FLAT #11 – #23 inc.)



[illegible]

1 [illegible]
2 [illegible]
3 [illegible]
4 [illegible]
5 [illegible]
6 [illegible]
7 [illegible]
8 [illegible]
9 [illegible]
10 [illegible]
11 [illegible]
12 [illegible]
13 [illegible]
14 [illegible]
15 [illegible]
16 [illegible]
17 [illegible]
18 [illegible]
19 [illegible]
20 [illegible]
21 [illegible]

[illegible]

[illegible]

REVISED [illegible]

[illegible]

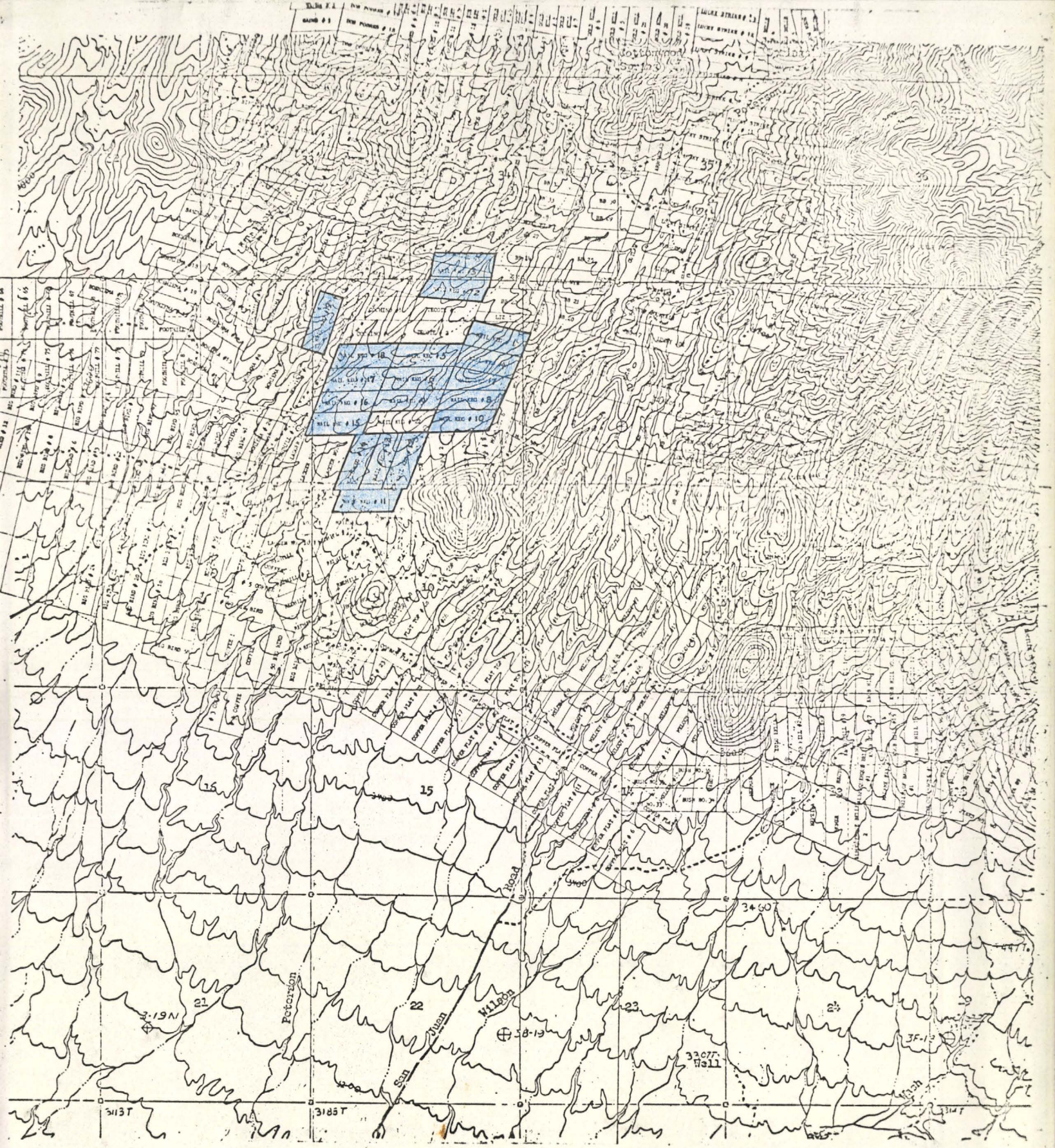

ESSEX PROPERTY
(LEASED OR NEGOTIATING)

1 NAIL KEG GROUP (1-19), A. CLARIDGE ET AL
2 NAIL KEG GROUP (20-24), A. CLARIDGE ET AL
3 REDHILL GROUP, A. CLARIDGE ET AL
4 BONIEMA GROUP (1-24), (TECOTE 1,2 & FOOT-HILL 39,60) V. HOUSEHOLDER ET AL
5 COFFEE & COCHINO GROUP, V. HOUSEHOLDER
6 FLAT TOP GROUP, A. CLARIDGE ET AL
7 MELODY GROUP, CARRASCO & BELLMAN ET AL
8 LAGGER GROUP, M. GREEN
9 BIG BEN GROUP, A. CLARIDGE ET AL
10 BARDWELL GROUP, A. CLARIDGE ET AL
11 LEAD HILL GROUP, A. CLARIDGE ET AL
12 KEY GROUP, A. CLARIDGE ET AL
13 MESQUITE, B. JONE
14 COPPER CHIEF GROUP (& EL RICO 3), P. LINES ET AL
15 SANDWASH GROUP, D. HAWKINS ET AL
16 PICKUP, L. WEST ET AL
17 SOTO STATE LEASE, M. GREEN
18 BOLD GROUP, B. CARRASCO ET AL
19 BIG BIRD GROUP (1-24 49,50), V. HOUSE-HOLDER ET AL
20 BIG BIRD 51, V. HOUSEHOLDER ET AL
21 COPPER FLAT (11-23), V. HOUSEHOLDER ET AL

SAFFORD AREA PROPERTY and OWNERS

HORSESHOE PATENTED CLAIMS (LONE STAR MINE), G. ANDERSON ET AL (under option to PRODUCERS MINERALS CORP.)
BLUE BIRD GROUP (ENOB HILL CLAIMS), L. WEST ET AL (under option to PRODUCERS MINERALS CORP.)
PHELPS DODGE GROUP, PHELPS DODGE
KENNECOTT GROUP (BEAR CREEK MINING CO.)
SAN JUAN GROUP, ETC., PRODUCERS MINERALS CORP.
HARPOON GROUP, ETC., SANCHEZ & CARRASCO ET AL (leased to INSPIRATION CONSOLIDATED CORP.)
BEN HUR GROUP, L. WEST ET AL (leased to INSPIRATION CONSOLIDATED CORP.)
CENTER-WINKLER PAULEWER (BIG BIRD & COPPER FLAT GROUPS), WINKLER & PAULEWER ET AL
EAST-WINKLER PAULEWER, WINKLER & PAULEWER ET AL
WEST-WINKLER PAULEWER, WINKLER & PAULEWER ET AL

REVISED 11/10/71

SAFFORD
ACCIPS - 771
GRAHAM, ARIZ.
5, 6S; 26, 27E

CLAIM MAP

1 - 24,000
11/10/71
O.H.
A.T.C.

1. NAIL KEG GROUP
(#1 - #19 inc.)

19 Claims

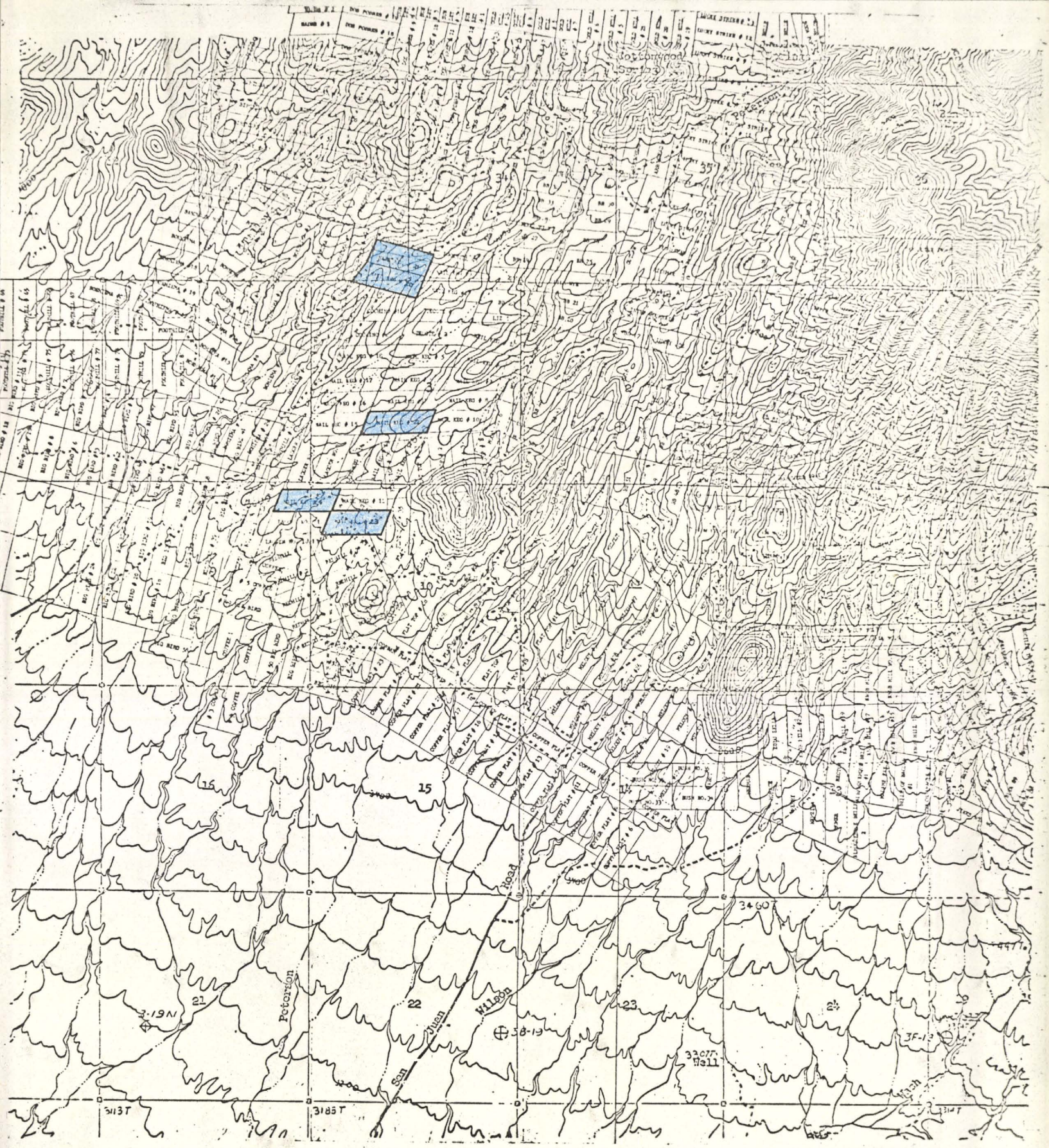

2. NAIL KEG GROUP
(#20 - #24 inc.)

ESSEX PROPERTY
(LEASED ON NEGOTIATING)

1 NAIL KEG GROUP (1-19), A. CLARIDGE ET AL
2 NAIL KEG GROUP (20-24), A. CLARIDGE ET AL
3 REDHILL GROUP, A. CLARIDGE ET AL
4 BONIENA GROUP (1-24), (TROUTE 1,2 & FOOT-HILL 39,60) V. HOUSEHOLDER ET AL
5 COFFEE & COCHINO GROUP, V. HOUSEHOLDER
6 FLAT TOP GROUP, A. CLARIDGE ET AL
7 MELODY GROUP, CARRASCO & BELLMAN ET AL
8 LAGGER GROUP, M. GREEN
9 BIG BEN GROUP, A. CLARIDGE ET AL
10 BARDWELL GROUP, A. CLARIDGE ET AL
11 LEAD HILL GROUP, A. CLARIDGE ET AL
12 KEY GROUP, A. CLARIDGE ET AL
13 MESQUITE, B. JONES
14 COPPER CHIEF GROUP (& EL RICO 3), P. LINES ET AL
15 SANDWASH GROUP, D. HAWKINS ET AL
16 PICKUP, L. WEST ET AL
17 SOTO STATE LEASE, M. GREEN
18 BOLD GROUP, B. CARRASCO ET AL
19 BIG BIRD GROUP (1-24 49,50), V. HOUSE-HOLDER ET AL
20 BIG BIRD 51, V. HOUSEHOLDER ET AL
21 COPPER FLAT (11-23), V. HOUSEHOLDER ET AL

SAFFORD AREA PROPERTY and OWNERS

BORNESHOE PATENTED CLAIMS (LONE STAR MINE), G. ANDERSON ET AL (under option to PRODUCERS MINERALS CORP.)
BLUE BIRD GROUP (ENOS HILL CLAIMS), L. WEST ET AL (under option to PRODUCERS MINERALS CORP.)
PHELPS DODGE GROUP, PHELPS DODGE
KENNECOTT GROUP (BEAR CREEK MINING CO.)
SAN JUAN GROUP, ETC., PRODUCERS MINERALS CORP.
HARPOON GROUP, ETC., SANCHEZ & CARRASCO ET AL (leased to INSPIRATION CONSOLIDATED CORP.)
BEN HUR GROUP, L. WEST ET AL (leased to INSPIRATION CONSOLIDATED CORP.)
CENTER-WINKLER FAULKNER (BIG BIRD & COPPER FLAT GROUPS), WINKLER & FAULKNER ET AL
EAST-WINKLER FAULKNER, WINKLER & FAULKNER ET AL
WEST-WINKLER FAULKNER, WINKLER & FAULKNER ET AL

REVISED 11/18/71

PROJECT	SAFFORD
PROJECT NUMBER	ACCIPS - 771
SURVEY, STATE	GRAHAM, ARIZ.
T.S.R. SECTION	5,6S; 26, 27E
CLAIM MAP	
SCALE	1 - 24,000
DATE	11/10/71
DRAWN BY	D.E.
REVISED BY	A.T.C.

5 CLAIMS

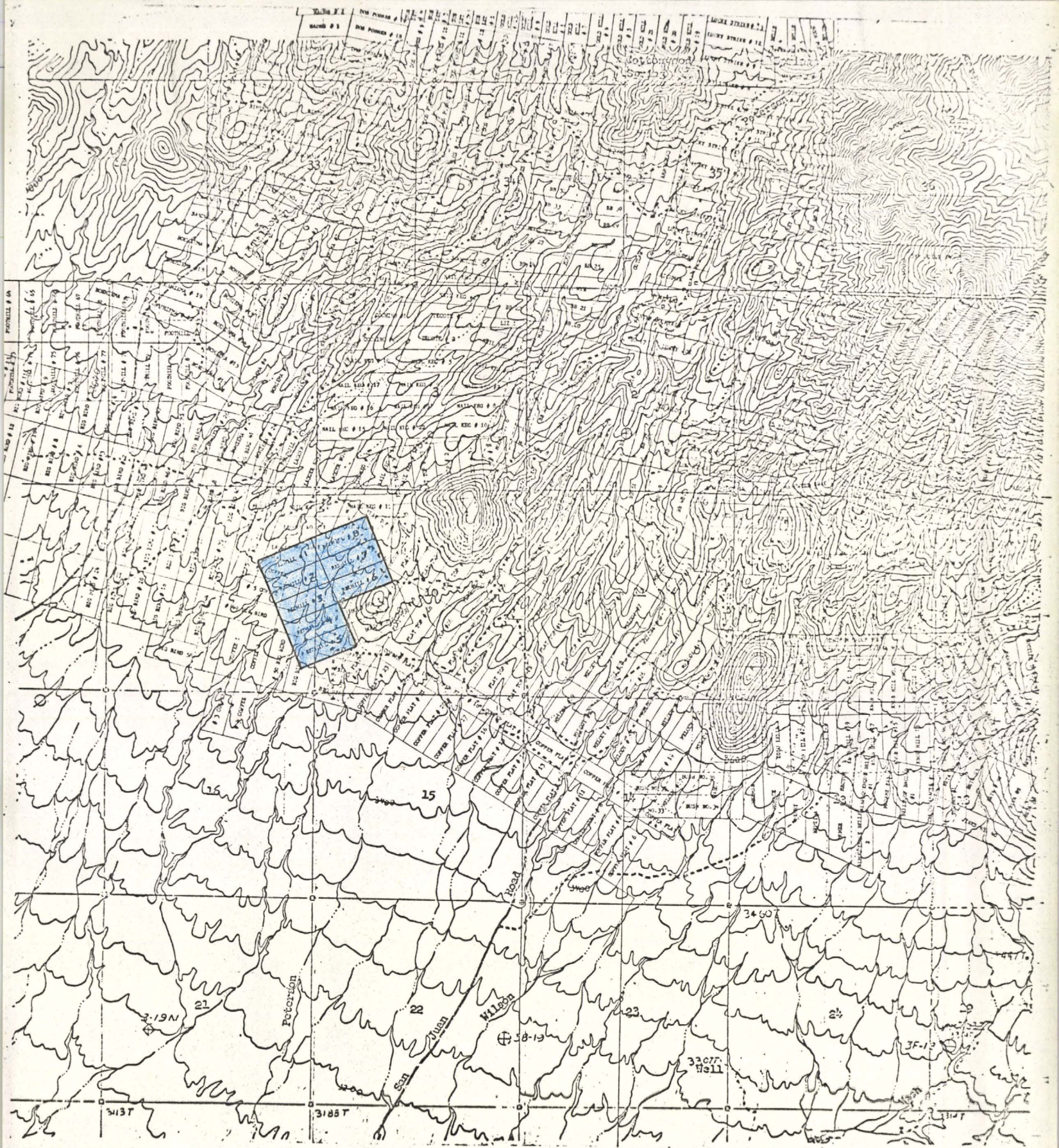

ESSEX PROPERTY
(LEASED OR NEGOTIATING)

1 ☐ RAIL KEG GROUP (1-19), A. CLARIDGE ET AL
2 ☐ RAIL KEG GROUP (20-24), A. CLARIDGE ET AL
3 ☐ REDHILL GROUP, A. CLARIDGE ET AL
4 ☐ BONIEMA GROUP (1-24), (TROUTE 1,2 & FOOTHILL 59,60) V. HOUSEHOLDER ET AL
5 ☐ COFFEE & COCHING GROUP, V. HOUSEHOLDER
6 ☐ FLAT TOP GROUP, A. CLARIDGE ET AL
7 ☐ MELODY GROUP, CARRASCO & BELLMAN ET AL
8 ☐ LAGGER GROUP, M. GREEN
9 ☐ BIG BEN GROUP, A. CLARIDGE ET AL
10 ☐ BAREWELL GROUP, A. CLARIDGE ET AL
11 ☐ LEAD HILL GROUP, A. CLARIDGE ET AL
12 ☐ KEY GROUP, A. CLARIDGE ET AL
13 ☐ MESQUITE, D. JOHN
14 ☐ COPPER CHIEF GROUP (& EL RICO 3), P. LINES ET AL
15 ☐ SANDWASH GROUP, D. HAWKINS ET AL
16 ☐ PICKUP, L. WEST ET AL
17 ☐ SOTO STATE LEASE, M. GREEN
18 ☐ BOLD GROUP, B. CARRASCO ET AL
19 ☐ BIG BIRD GROUP (1-24 49,50), V. HOUSEHOLDER ET AL
20 ☐ BIG BIRD 51, V. HOUSEHOLDER ET AL
21 ☐ COPPER FLAT (11-23), V. HOUSEHOLDER ET AL

SAFFORD AREA PROPERTY and OWNERS

☐ HORSESHOE PATENTED CLAIMS (LONE STAR MINE), G. ANDERSON ET AL (under option to PRODUCERS MINERALS CORP.)
☐ BLUE BIRD GROUP (KNOB HILL CLAIMS), L. WEST ET AL (under option to PRODUCERS MINERALS CORP.)
☐ PHELPS DODGE GROUP, PHELPS DODGE
☐ KENNECOTT GROUP (BEAR CREEK MINING CO.)
☐ SAN JUAN GROUP, ETC., PRODUCERS MINERALS CORP.
☐ HARPOON GROUP, ETC., SANCHEZ & CARRASCO ET AL (leased to INSPIRATION CONSOLIDATED CORP.)
☐ BEN HUR GROUP, L. WEST ET AL (leased to INSPIRATION CONSOLIDATED CORP.)
☐ CENTER-WINKLER FAULKNER (BIG BIRD & COPPER FLAT GROUPS), WINKLER & FAULKNER ET AL
☐ EAST-WINKLER FAULKNER, WINKLER & FAULKNER ET AL
☐ WEST-WINKLER FAULKNER, WINKLER & FAULKNER ET AL

REVISED 11/18/71

PROJECT	SAFFORD
PROJECT NUMBER	ACCIPS - 771
COUNTY, STATE	GRAHAM, ARIZ.
T. & S. SECTION	5,6S; 26, 27E
LOCATION	

CLAIM MAP

SCALE	1 - 24,000
DATE	11/10/71
DRAWN BY	G.E.
CHECKED BY	A.T.C.

3. REDHILL GROUP
(#1 - #8 inc.)

8 CLAIMS

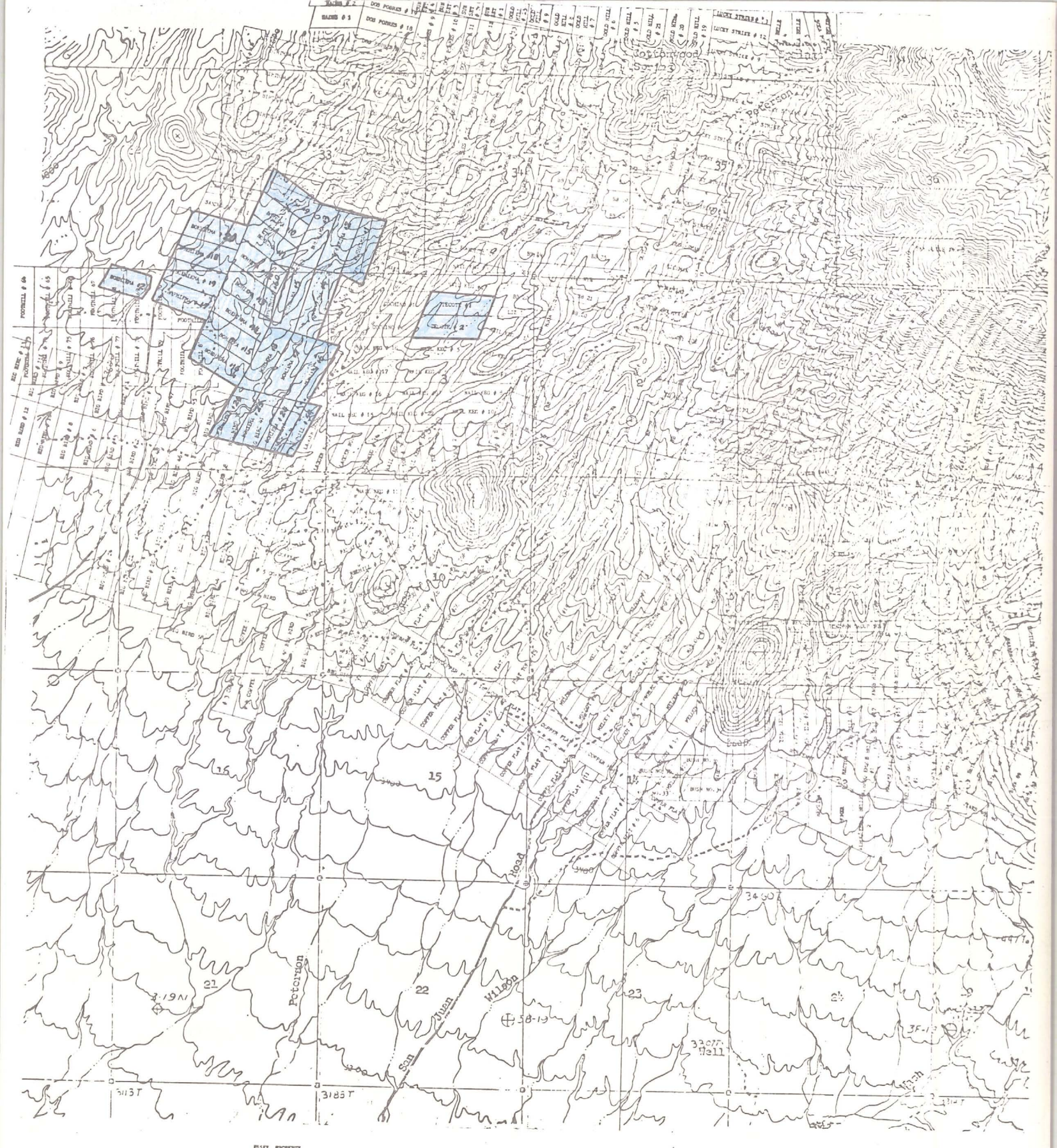

ESEX PROPERTY
(LEASED TO NEGOTIATING)

1. MAIL KEG GROUP (1-14), A. CLARIDGE ET AL
2. MAIL KEG GROUP (20-24), A. CLARIDGE ET AL
3. KENDALL GROUP, A. CLARIDGE ET AL
4. BOHIEM GROUP (1-24), (TECOTE 1,2 & FOOTHILL 59,60) V. HOUSEHOLDER ET AL
5. COPPER & COOKING GROUP, V. HOUSEHOLDER
6. FLAT TOP GROUP, A. CLARIDGE ET AL
7. REFUGIO GROUP, CARRASCO & BELLMAN ET AL
8. LACQUER GROUP, M. GREEN
9. BIG BEN GROUP, A. CLARIDGE ET AL
10. BARDWELL GROUP, A. CLARIDGE ET AL
11. LEAD HILL GROUP, A. CLARIDGE ET AL
12. KEY GROUP, A. CLARIDGE ET AL
13. MESQUITE, B. JOE
14. COPPER CHIEF GROUP (& EL RICO 3), P. LINES ET AL
15. BANDMASH GROUP, D. HAWKINS ET AL
16. PICKUP, L. WEST ET AL
17. SOTO STATE LEASE, M. GREEN
18. BOLD GROUP, B. CARRASCO ET AL
19. BIG BIRD GROUP (1-24 49,50), V. HOUSE-HOLDER ET AL
20. BIG BIRD 51, V. HOUSEHOLDER ET AL
21. COPPER FLAT (11-23), V. HOUSEHOLDER ET AL

SAFFORD AREA PROPERTY and OWNERS

- HORSESHOE PATENTED CLAIMS (LUCKY STAR MINE), O. ANDERSON ET AL (under option to PRECLUDED MINERALS CORP.)
- BLUE BIRD GROUP (KNOB HILL CLAIMS), L. WEST ET AL (under option to PRECLUDED MINERALS CORP.)
- PHELPS DODGE GROUP, PHELPS DODGE
- KENNECOTT GROUP (BEAR CREEK MINING CO.)
- SAN JUAN GROUP, ETC., PRECLUDED MINERALS CORP.
- HARPOON GROUP, ETC., SANCHEZ & CARRASCO ET AL (lease) to INSPIRATION CONSOLIDATED CORP.)
- BEN HUR GROUP, L. WEST ET AL (leased to INSPIRATION CONSOLIDATED CORP.)
- CENTER-WINKLER FAULKNER (BIG BIRD & COPPER FLAT GROUPS), WINKLER & FAULKNER ET AL
- EAST-WINKLER FAULKNER, WINKLER & FAULKNER ET AL
- WEST-WINKLER FAULKNER, WINKLER & FAULKNER ET AL

REVISED 11/18/71

PROJECT	SAFFORD
PROPERTY	ACCIMS - 771
COUNTY, STATE	GRAHAM, ARIZ.
T. & R. SECTION	S. 05; 26, 27E
CLAIM MAP	
SCALE	1" = 20,000'
DATE	11/10/71
DRAWN BY	G.B.
RECOMMENDED BY	A.T.C.

4. BOHIEMA GROUP
(#1 – #24 inc.,
TECOTE #1 & #2,
FOOTHILL #59 & #60)

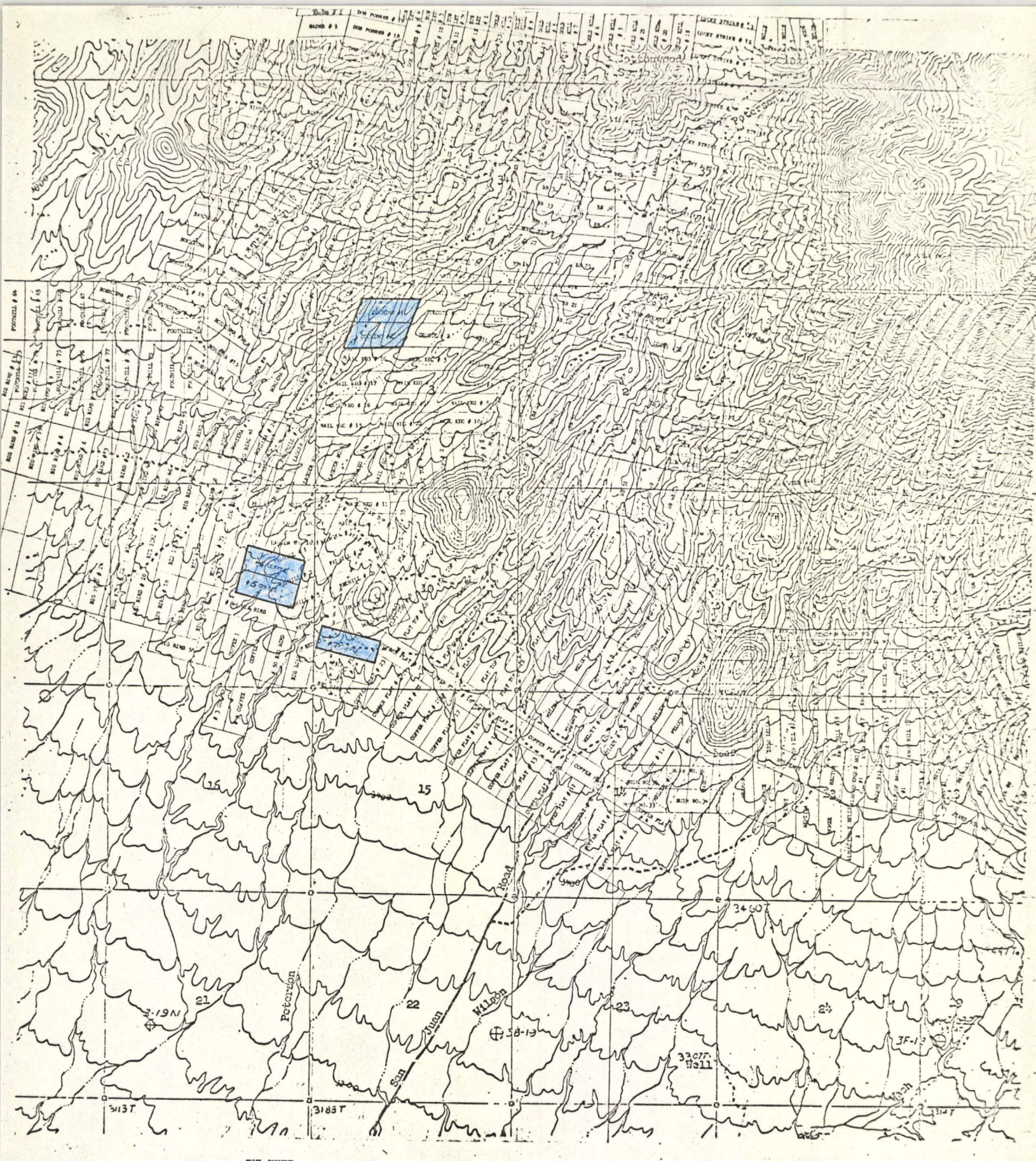

ESSEX PROPERTY
(LEASED OR NEGOTIATING)

1 ☐ NAIL KEG GROUP (1-19), A. CLARIDGE ET AL
2 ☐ NAIL KEG GROUP (20-24), A. CLARIDGE ET AL
3 ☐ REDHILL GROUP, A. CLARIDGE ET AL
4 ☐ BONIKA GROUP (1-24), (TROUTE 1,2 & FOOT-HILL 59.60) V. HOUSEHOLDER ET AL
5 ☐ COFFEE & COCHINO GROUP, V. HOUSEHOLDER
6 ☐ FLAT TOP GROUP, A. CLARIDGE ET AL
7 ☐ MELODY GROUP, CARRASCO & BELLMAN ET AL
8 ☐ LAGGER GROUP, M. GRATS
9 ☐ BIG BEN GROUP, A. CLARIDGE ET AL
10 ☐ BARDWELL GROUP, A. CLARIDGE ET AL
11 ☐ LEAD HILL GROUP, A. CLARIDGE ET AL
12 ☐ KEY GROUP, A. CLARIDGE ET AL
13 ☐ MESQUITE, B. JOHN
14 ☐ COPPER CHIEF GROUP (& EL RICO 3), P. LINES ET AL
15 ☐ SANDWASH GROUP, D. HAWKINS ET AL
16 ☐ PICKUP, L. WEST ET AL
17 ☐ SOTO STATE LEASE, M. GREEN
18 ☐ BOLD GROUP, E. CARRASCO ET AL
19 ☐ BIG BIRD GROUP (1-24 49,50), V. HOUSE-HOLDER ET AL
20 ☐ BIG BIRD 51, V. HOUSEHOLDER ET AL
21 ☐ COPPER FLAT (11-23), V. HOUSEHOLDER ET AL

SAFFORD AREA PROPERTY and OWNERS

☐ HORSESHOE PATENTED CLAIMS (LONE STAR MINE), G. ANDERSON ET AL (under option to PRODUCERS MINERALS CORP.)
☐ BLUE BIRD GROUP (KNOB HILL CLAIMS), L. WEST ET AL (under option to PRODUCERS MINERALS CORP.)
☐ PHELPS DODGE GROUP, PHELPS DODGE
☐ KENNECOTT GROUP (BEAR CREEK MINING CO.)
☐ SAN JUAN GROUP, ETC., PRODUCERS MINERALS CORP.
☐ HARPOON GROUP, ETC., SANCHEZ & CARRASCO ET AL (leased to INSPIRATION CONSOLIDATED CORP.)
☐ BEN HUR GROUP, L. WEST ET AL (leased to INSPIRATION CONSOLIDATED CORP.)
☐ CENTER-WINKLER FAULKNER (BIG BIRD & COPPER FLAT GROUPS), WINKLER & FAULKNER ET AL
☐ EAST-WINKLER FAULKNER, WINKLER & FAULKNER ET AL
☐ WEST-WINKLER FAULKNER, WINKLER & FAULKNER ET AL

REVISED 11/18/71

PROJECT	SAFFORD
PROJECT NUMBER	ACCIMS - 771
COUNTY, STATE	GRAHAM, ARIZ.
T. & S. SECTION	5,6S; 26, 27E
LATITUDE, LONGITUDE	
CLAIM MAP	
SCALE	1 - 24,000
DATE	11/10/71
DRAWN BY	G.R.
CHECKED BY	A.T.C.

5. COFFEE & COCHINO GROUP (#5 - #7 inc. COCHINO #1 & #2)

5 claims

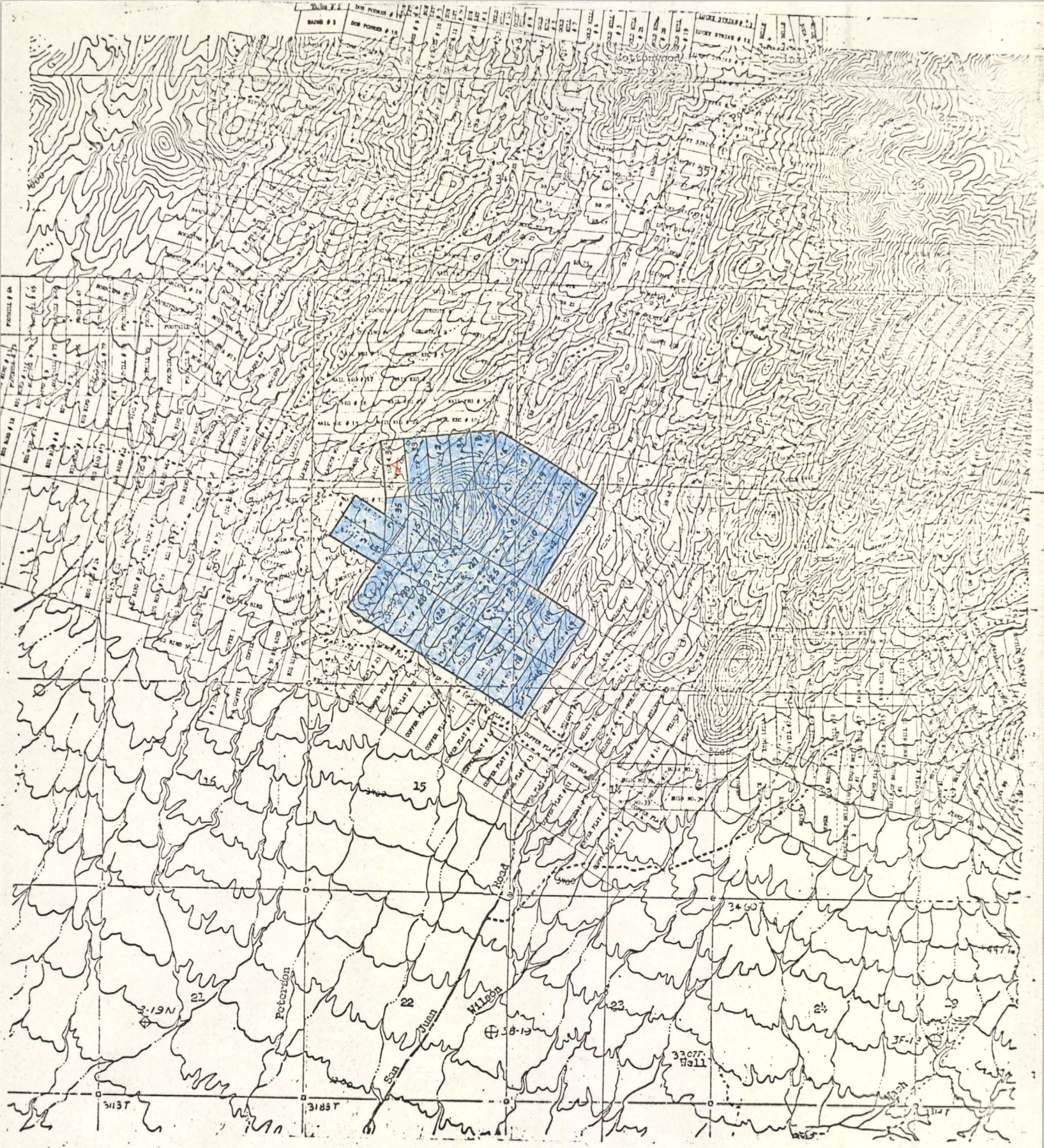

ESSEX PROPERTY
(LEASED OR NEGOTIATING)

1 ☐ NAIL KEG GROUP (1-19), A. CLARIDGE ET AL
2 ☐ NAIL KEG GROUP (20-24), A. CLARIDGE ET AL
3 ☐ REDHILL GROUP, A. CLARIDGE ET AL
4 ☐ BONIEMA GROUP (1-24), (TROOTE 1,2 & FOOT-HILL 59.60) V. HOUSEHOLDER ET AL
5 ☐ COFFEE & COCHING GROUP, V. HOUSEHOLDER
6 ☐ FLAT TOP GROUP, A. CLARIDGE ET AL
7 ☐ MELODY GROUP, CARRASCO & BELLMAN ET AL
8 ☐ LAGGER GROUP, M. GREEN
9 ☐ BIG BEN GROUP, A. CLARIDGE ET AL
10 ☐ BAREWELL GROUP, A. CLARIDGE ET AL
11 ☐ LEAD HILL GROUP, A. CLARIDGE ET AL
12 ☐ KEY GROUP, A. CLARIDGE ET AL
13 ☐ MESQUITE, B. JOHN
14 ☐ COPPER CHIEF GROUP (& EL RICO 3), P. LINES ET AL
15 ☐ SANDWASH GROUP, D. HAWKINS ET AL
16 ☐ PICKUP, L. WEST ET AL
17 ☐ SOTO STATE LEASE, M. GREEN
18 ☐ BOLD GROUP, R. CARRASCO ET AL
19 ☐ BIG BIRD GROUP (1-24 49,50), V. HOUSE-HOLDER ET AL
20 ☐ BIG BIRD 51, V. HOUSEHOLDER ET AL
21 ☐ COPPER FLAT (11-23), V. HOUSEHOLDER ET AL

SAFFORD AREA PROPERTY and OWNERS

☐ HORSESHOE PATENTED CLAIMS (LONE STAR MINE), G. ANDERSON ET AL (under option to PRODUCERS MINERALS CORP.)
☐ BLUE BIRD GROUP (KNOB HILL CLAIMS), L. WEST ET AL (under option to PRODUCERS MINERALS CORP.)
☐ PHELPS DODGE GROUP, PHELPS DODGE
☐ KENNECOTT GROUP (BEAR CREEK MINING CO.)
☐ SAN JUAN GROUP, ETC., PRODUCERS MINERALS CORP.
☐ HARPOON GROUP, ETC., SANCHEZ & CARRASCO ET AL (leased to INSPIRATION CONSOLIDATED CORP.)
☐ BEN HUR GROUP, L. WEST ET AL (leased to INSPIRATION CONSOLIDATED CORP.)
☐ CENTER-WINKLER FAULKNER (BIG BIRD & COPPER FLAT GROUPS), WINKLER & FAULKNER ET AL
☐ EAST-WINKLER FAULKNER, WINKLER & FAULKNER ET AL
☐ WEST-WINKLER FAULKNER, WINKLER & FAULKNER ET AL

REVISED 11/18/71

PROJECT	SAFFORD
PROJECT NUMBER	AOZIPS - 771
COUNTY, STATE	GRAHAM, ARIZ.
T. & S. SECTION	5,6S; 26, 27E
LOCATION, LOCATION	

CLAIM MAP

SCALE	1 - 20,000
DATE	11/10/71
DRAWN BY	G.R.
REVISED BY	A.T.C.

6. FLAT TOP GROUP
(#1 - #36 inc., #A, #B, & #C)

38 Claims

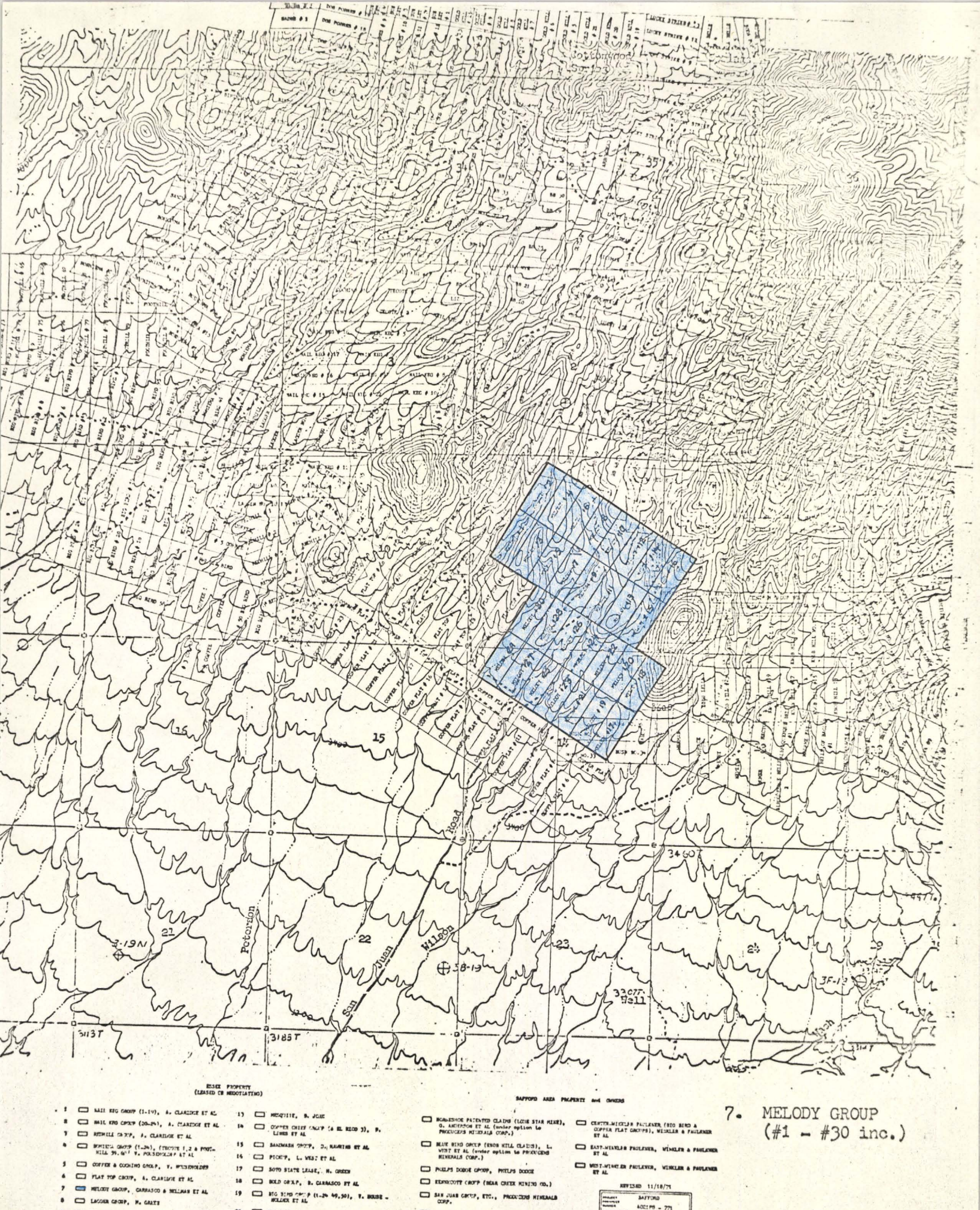

ESSEX PROPERTY
(LEASED OR NEGOTIATING)

1 ☐ NAIL KEG GROUP (1-19), A. CLARIDGE ET AL
2 ☐ NAIL KEG GROUP (20-24), A. CLARIDGE ET AL
3 ☐ REDHILL GROUP, A. CLARIDGE ET AL
4 ☐ BONIEMA GROUP (1-24), (TECOTE 1,2 & FOOT-HILL 39,60) V. HOUSEHOLDER ET AL
5 ☐ COFFEE & COCHINO GROUP, V. HOUSEHOLDER
6 ☐ FLAT TOP GROUP, A. CLARIDGE ET AL
7 ☐ MELODY GROUP, CARRASCO & BELLMAN ET AL
8 ☐ LAGGER GROUP, M. GREEN
9 ☐ BIG BEN GROUP, A. CLARIDGE ET AL
10 ☐ BARDWELL GROUP, A. CLARIDGE ET AL
11 ☐ LEAD HILL GROUP, A. CLARIDGE ET AL
12 ☐ KEY GROUP, A. CLARIDGE ET AL
13 ☐ MESQUITE, B. JOHN
14 ☐ COPPER CHIEF GROUP (& EL RICO 3), P. LINES ET AL
15 ☐ SANDWASH GROUP, D. HAWKINS ET AL
16 ☐ PICKUP, L. WEST ET AL
17 ☐ SOTO STATE LEASE, M. GREEN
18 ☐ BOLD GROUP, B. CARRASCO ET AL
19 ☐ BIG BIRD GROUP (1-24 49,50), V. HOUSE-HOLDER ET AL
20 ☐ BIG BIRD 51, V. HOUSEHOLDER ET AL
21 ☐ COPPER FLAT (11-23), V. HOUSEHOLDER ET AL

SAFFORD AREA PROPERTY and OWNERS

☐ HORSESHOE PATENTED CLAIMS (LONE STAR MINE), G. ANDERSON ET AL (under option to PRODUCERS MINERALS CORP.)
☐ BLUE BIRD GROUP (ENOB HILL CLAIMS), L. WEST ET AL (under option to PRODUCERS MINERALS CORP.)
☐ PHELPS DODGE GROUP, PHELPS DODGE
☐ KENNECOTT GROUP (BEAR CREEK MINING CO.)
☐ SAN JUAN GROUP, ETC., PRODUCERS MINERALS CORP.
☐ HARPOON GROUP, ETC., SANCHEZ & CARRASCO ET AL (leased to INSPIRATION CONSOLIDATED CORP.)
☐ BEN HUR GROUP, L. WEST ET AL (leased to INSPIRATION CONSOLIDATED CORP.)
☐ CENTER-WINKLER PAULENER (BIG BIRD & COPPER FLAT GROUPS), WINKLER & PAULENER ET AL
☐ EAST-WINKLER PAULENER, WINKLER & PAULENER ET AL
☐ WEST-WINKLER PAULENER, WINKLER & PAULENER ET AL

REVISED 11/18/71

PROJECT	SAFFORD
PROVINCE	ACCIPS - 771
SCALE	GRAHAM, ARIZ.
T.R.S. SECTION	1, 6S; 26, 27E
LATITUDE, LONGITUDE	

CLAIM MAP

SCALE	1 - 20,000
DATE	11/10/71
DRAWN BY	G.E.
REVISED BY	A.T.C.

7. MELODY GROUP
(#1 - #30 inc.)

30 Claims

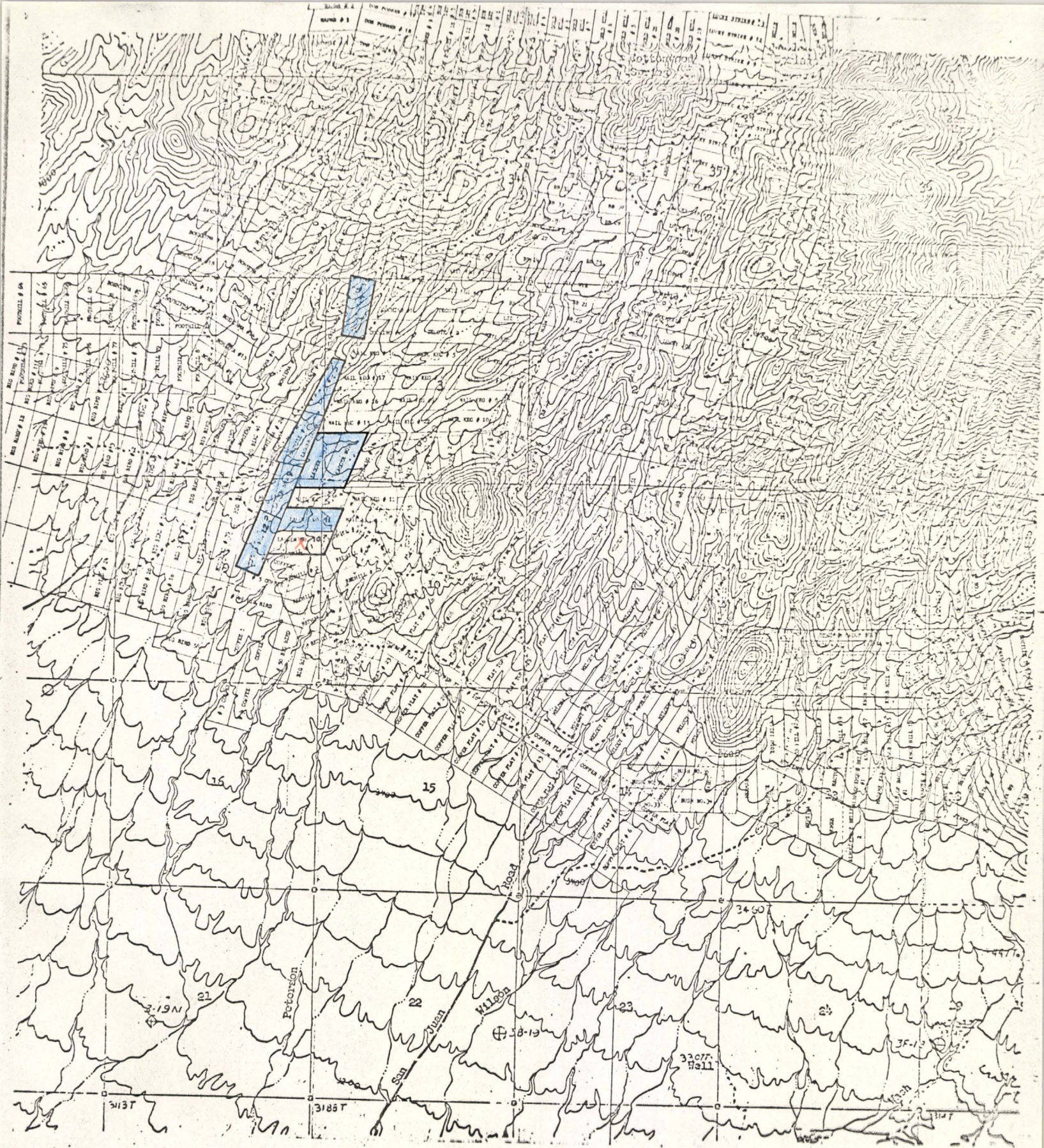

ESSEX PROPERTY
(LEASED TO NEGOTIATING)

1 NAIL KEG GROUP (1-19), A. CLARIDGE ET AL
2 NAIL KEG GROUP (20-24), A. CLARIDGE ET AL
3 REDHILL GROUP, A. CLARIDGE ET AL
4 BOHIEMA GROUP (1-24), (TECOTE 1,2 & FOOTHILL 59,60) V. HOUSEHOLDER ET AL
5 COFFEE & COCHINO GROUP, V. HOUSEHOLDER
6 FLAT TOP GROUP, A. CLARIDGE ET AL
7 MELODY GROUP, CARRASCO & BELLMAN ET AL
8 LAGGER GROUP, M. GREEN
9 BIG BEN GROUP, A. CLARIDGE ET AL
10 BARDWELL GROUP, A. CLARIDGE ET AL
11 LEAD HILL GROUP, A. CLARIDGE ET AL
12 KEY GROUP, A. CLARIDGE ET AL
13 MESQUITE, B. JOHN
14 COPPER CHIEF GROUP (& EL RICO 3), P. LINES ET AL
15 SANDWASH GROUP, D. HAWKINS ET AL
16 PICKUP, L. WEST ET AL
17 SOTO STATE LEASE, M. GREEN
18 BOLD GROUP, R. CARRASCO ET AL
19 BIG BIRD GROUP (1-24 49,50), V. HOUSEHOLDER ET AL
20 BIG BIRD 51, V. HOUSEHOLDER ET AL
21 COPPER FLAT (11-23), V. HOUSEHOLDER ET AL

SAFFORD AREA PROPERTY and OWNERS

NORSESHOE PATENTED CLAIMS (LONE STAR MINE), G. ANDERSON ET AL (under option to PRODUCERS MINERALS CORP.)
BLUE BIRD GROUP (KNOB HILL CLAIMS), L. WEST ET AL (under option to PRODUCERS MINERALS CORP.)
PHELPS DODGE GROUP, PHELPS DODGE
KENNECOTT GROUP (BEAR CREEK MINING CO.)
SAN JUAN GROUP, ETC., PRODUCERS MINERALS CORP.
HARPOON GROUP, ETC., SANCHEZ & CARRASCO ET AL (leased to INSPIRATION CONSOLIDATED CORP.)
BEN HUR GROUP, L. WEST ET AL (leased to INSPIRATION CONSOLIDATED CORP.)
CENTER-WINKLER FAULKNER (BIG BIRD & COPPER FLAT GROUPS), WINKLER & FAULKNER ET AL
EAST-WINKLER FAULKNER, WINKLER & FAULKNER ET AL
WEST-WINKLER FAULKNER, WINKLER & FAULKNER ET AL

REVISED 11/18/71

SAFFORD
ACCIPS - 771
GRAHAM, ARIZ.
5 6S; 26, 27E

CLAIM MAP

1 - 24,000
11/10/71
G.H.
A.T.C.

8. LAGGER GROUP
(NO. 4 - NO. 11)

8 CLAIMS

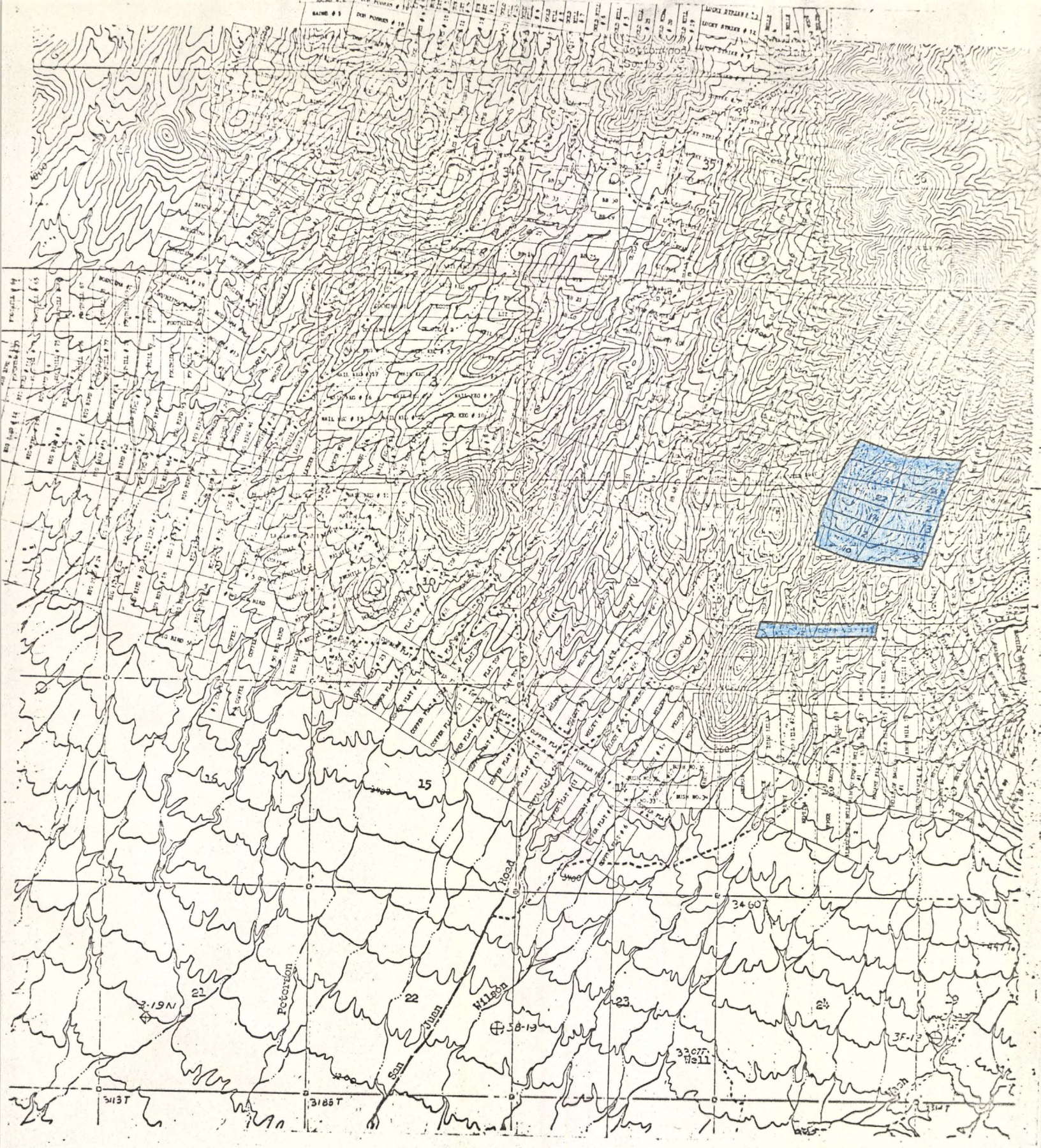

ESSEX PROPERTY
(LEASED OR NEGOTIATING)

1 ☐ NAIL KEG GROUP (1-19), A. CLARIDGE ET AL
2 ☐ NAIL KEG GROUP (20-24), A. CLARIDGE ET AL
3 ☐ REDHILL GROUP, A. CLARIDGE ET AL
4 ☐ BOHIEMA GROUP (1-24), (TECOTE 1,2 & FOOT-HILL 59.60) V. HOUSEHOLDER ET AL
5 ☐ COFFEE & COCHINO GROUP, V. HOUSEHOLDER
6 ☐ FLAT TOP GROUP, A. CLARIDGE ET AL
7 ☐ MELODY GROUP, CARRASCO & BELLMAN ET AL
8 ☐ LAGGER GROUP, M. GREEN
9 ☐ BIG BEN GROUP, A. CLARIDGE ET AL
10 ☐ BARDWELL GROUP, A. CLARIDGE ET AL
11 ☐ LEAD HILL GROUP, A. CLARIDGE ET AL
12 ☐ KEY GROUP, A. CLARIDGE ET AL
13 ☐ MESQUITE, B. JONE
14 ☐ COPPER CHIEF GROUP (& EL RICO 3), P. LINES ET AL
15 ☐ SANDWASH GROUP, D. HAWKINS ET AL
16 ☐ PICKUP, L. WEST ET AL
17 ☐ SOTO STATE LEASE, M. GREEN
18 ☐ BOLD GROUP, B. CARRASCO ET AL
19 ☐ BIG BIRD GROUP (1-24 49,50), V. HOUSE-HOLDER ET AL
20 ☐ BIG BIRD 51, V. HOUSEHOLDER ET AL
21 ☐ COPPER FLAT (11-23), V. HOUSEHOLDER ET AL

SAFFORD AREA PROPERTY and OWNERS

☐ HORSESHOE PATENTED CLAIMS (LONE STAR MINE), G. ANDERSON ET AL (under option to PRODUCERS MINERALS CORP.)
☐ BLUE BIRD GROUP (KNOB HILL CLAIMS), L. WEST ET AL (under option to PRODUCERS MINERALS CORP.)
☐ PHELPS DODGE GROUP, PHELPS DODGE
☐ KENNECOTT GROUP (BEAR CREEK MINING CO.)
☐ SAN JUAN GROUP, ETC., PRODUCERS MINERALS CORP.
☐ HARPOON GROUP, ETC., SANCHEZ & CARRASCO ET AL (leased to INSPIRATION CONSOLIDATED CORP.)
☐ BEN HUR GROUP, L. WEST ET AL (leased to INSPIRATION CONSOLIDATED CORP.)
☐ CENTER-WINKLER FAULKNER (BIG BIRD & COPPER FLAT GROUPS), WINKLER & FAULKNER ET AL
☐ EAST-WINKLER FAULKNER, WINKLER & FAULKNER ET AL
☐ WEST-WINKLER FAULKNER, WINKLER & FAULKNER ET AL

REVISED 11/18/71

PROJECT	SAFFORD
PROJECT NUMBER	ACCIPS - 771
COUNTY, STATE	GRAHAM, ARIZ.
T.R.S. SECTION	5,68; 26, 278
LATITUDE, LONGITUDE	
CLAIM MAP	
SCALE	1 - 24,000
DATE	11/10/71
DRAWN BY	G.H.
PREPARED BY	A.T.C.

9. BIG BEN GROUP
(NO. 1 & NO. 2,
NO. 9 - NO. 14,
NO. 21 - NO. 26)

14 claims

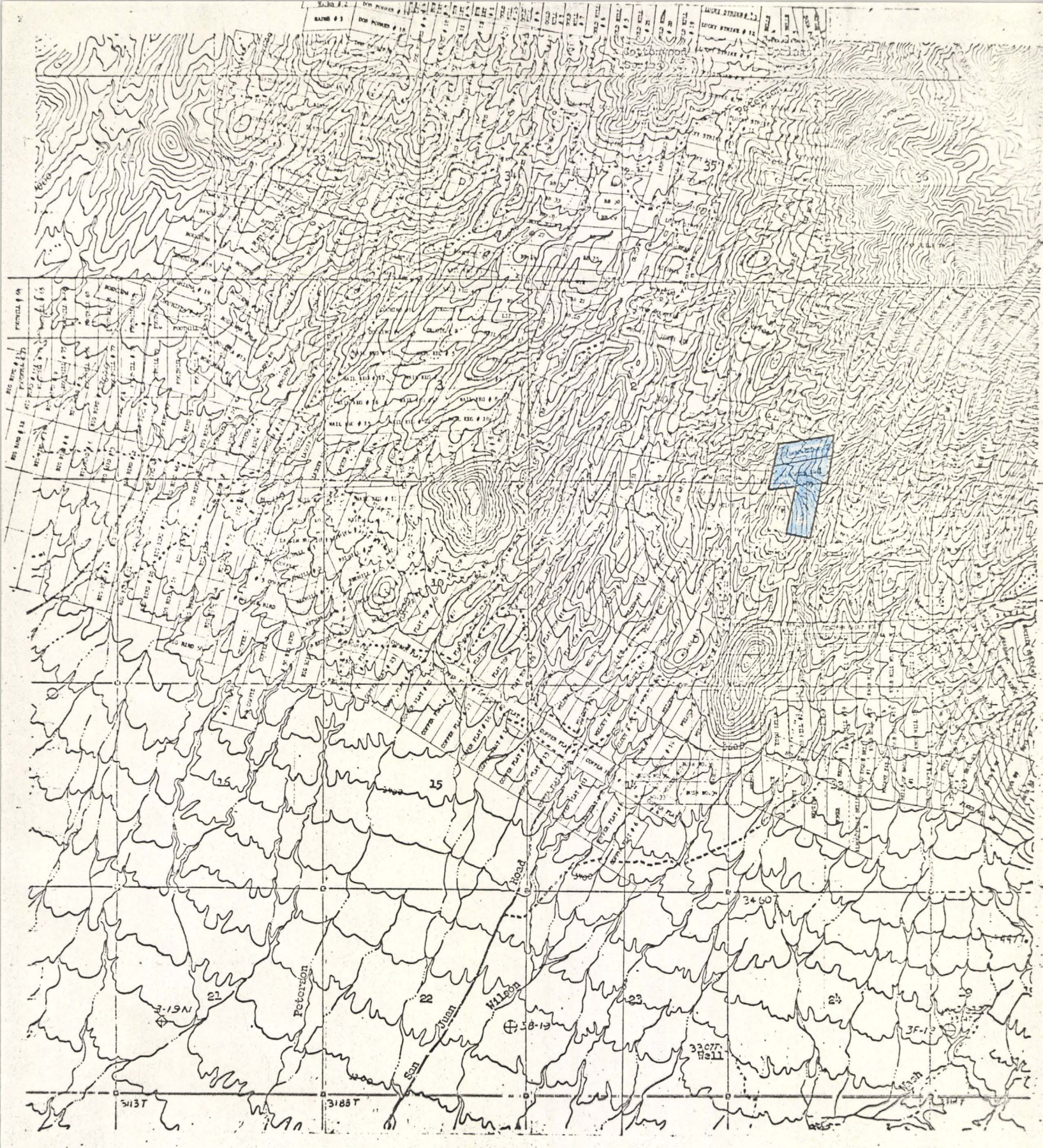

ESSEX PROPERTY
(LEASED OR NEGOTIATING)

1. HAIL KEG GROUP (1-19), A. CLARIDGE ET AL
2. HAIL KEG GROUP (20-24), A. CLARIDGE ET AL
3. KENNIE GROUP, A. CLARIDGE ET AL
4. MYSTIC GROUP (1-24), (TROOP 1,2 & FOOT-HILL 95,60') V. HOUSEHOLDER ET AL
5. COYTEE & COCHINO GROUP, V. HOUSEHOLDER
6. FLAT TOP GROUP, A. CLARIDGE ET AL
7. MELODY GROUP, CARRASCO & HELLMAN ET AL
8. LAGOON GROUP, M. GREEN
9. BIG BEN GROUP, A. CLARIDGE ET AL
10. BARDWELL GROUP, A. CLARIDGE ET AL
11. LEAD HILL GROUP, A. CLARIDGE ET AL
12. KEY GROUP, A. CLARIDGE ET AL
13. MESQUITE, B. JOSE
14. COPPER CHIEF GROUP (& EL RICO 3), P. LINES ET AL
15. SANDWASH GROUP, D. HAWKINS ET AL
16. PICKUP, L. WEST ET AL
17. SOTO STATE LEASE, M. GREEN
18. BOLD GROUP, B. CARRASCO ET AL
19. BIG BIRD GROUP (1-24 49,50), V. HOUSE - HOLDER ET AL
20. BIG BIRD 51, V. HOUSEHOLDER ET AL
21. COPPER FLAT (11-23), V. HOUSEHOLDER ET AL

BAFFORD AREA PROPERTY and OWNERS

- BOARDINGHOUSE PATENTED CLAIMS (LONE STAR MINE), D. ANDERSON ET AL (under option to PRODUCERS MINERALS CORP.)
- BLUE BIRD GROUP (EXCEL HILL CLAIMS), L. WEST ET AL (under option to PRODUCERS MINERALS CORP.)
- PHELPS DODGE GROUP, PHELPS DODGE
- KENNICOTT GROUP (BEAR CREEK MINING CO.)
- SAN JUAN GROUP, ETC., PRODUCERS MINERALS CORP.
- HARFORD GROUP, ETC., SANCHEZ & CARRASCO ET AL (leased to INSPIRATION CONSOLIDATED CORP.)
- BEN HUR GROUP, L. WEST ET AL (leased to INSPIRATION CONSOLIDATED CORP.)
- CRATER-WINKLER FAULKNER (BIG BIRD & COPPER FLAT GROUPS), WINKLER & FAULKNER ET AL
- EAST-WINKLER FAULKNER, WINKLER & FAULKNER ET AL
- WEST-WINKLER FAULKNER, WINKLER & FAULKNER ET AL

REVISED 11/18/71

PROJECT	BAFFORD
PROPERTY	ACCIMS - 771
COUNTY, STATE	GRAHAM, ARIZ.
T. & S. SECTION	1, 6S; 26, 27E
LOCATION, LEGAL DESC.	
CLAIM MAP	
SCALE	1" = 2,000
DATE	11/10/71
APPR. BY	G.S.
DRAWN BY	A.T.C.

10. BARDWELL GROUP
(NO. 1 - NO. 3)

3 CLAIMS

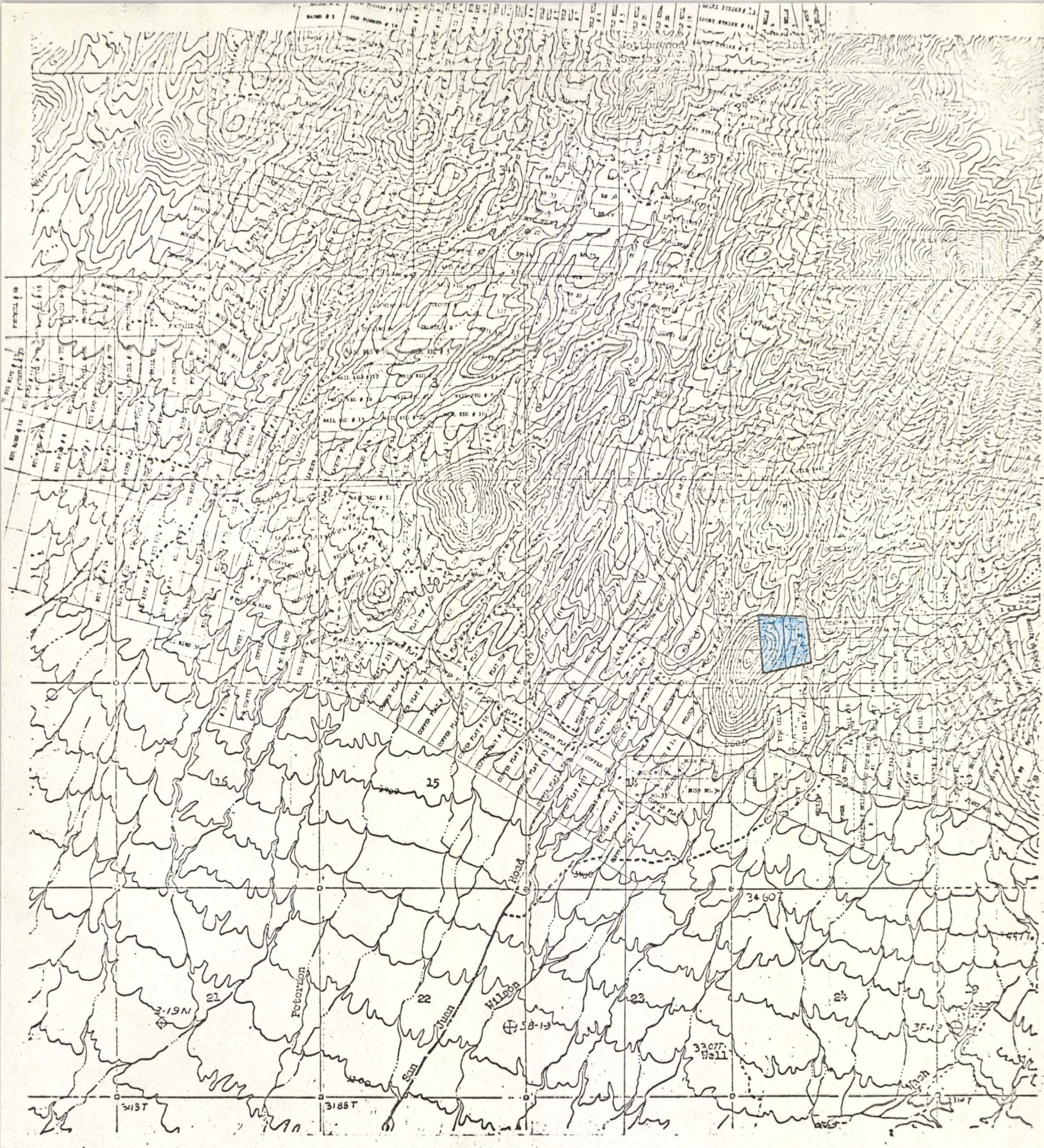

ESSEX PROPERTY
(LEASED OR NEGOTIATING)

1 BAIL KEG GROUP (1-19), A. CLARIDGE ET AL
2 BAIL KEG GROUP (20-24), A. CLARIDGE ET AL
3 REDHILL GROUP, A. CLARIDGE ET AL
4 BONIEMA GROUP (1-24), (TRUCKS 1,2 & FOOT-HILL 34,6) V. HOUSEHOLDER ET AL
5 COFFEE & COCHINO GROUP, V. HOUSEHOLDER
6 FLAT TOP GROUP, A. CLARIDGE ET AL
7 MELODY GROUP, CARRASCO & BELLMAN ET AL
8 LAGGER GROUP, M. GREEN
9 BIG BEN GROUP, A. CLARIDGE ET AL
10 BARDWELL GROUP, A. CLARIDGE ET AL
11 LEAD HILL GROUP, A. CLARIDGE ET AL
12 KEY GROUP, A. CLARIDGE ET AL
13 MESQUITE, B. JOHN
14 COPPER CHIEF GROUP (& EL RICO 3), P. LINES ET AL
15 SANDMASH GROUP, D. HAWKINS ET AL
16 PICKUP, L. WEST ET AL
17 SOTO STATE LEASE, M. GREEN
18 BOLD GROUP, B. CARRASCO ET AL
19 BIG BIRD GROUP (1-24 49,50), V. HOUSE-HOLDER ET AL
20 BIG BIRD 51, V. HOUSEHOLDER ET AL
21 COPPER FLAT (11-23), V. HOUSEHOLDER ET AL

SAFFORD AREA PROPERTY and OWNERS

HORSESHOE PATENTED CLAIMS (LONE STAR MINE), G. ANDERSON ET AL (under option to PRODUCERS MINERALS CORP.)
BLUE BIRD GROUP (KNOB HILL CLAIMS), L. WEST ET AL (under option to PRODUCERS MINERALS CORP.)
PHELPS DODGE GROUP, PHELPS DODGE
KENNECOTT GROUP (BEAR CREEK MINING CO.)
SAN JUAN GROUP, ETC., PRODUCERS MINERALS CORP.
HAMPOON GROUP, ETC., SANCHEZ & CARRASCO ET AL (leased to INSPIRATION CONSOLIDATED CORP.)
BEN HUR GROUP, L. WEST ET AL (leased to INSPIRATION CONSOLIDATED CORP.)
CENTER-WINKLER FAULKNER (BIG BIRD & COPPER FLAT GROUPS), WINKLER & FAULKNER ET AL
EAST-WINKLER FAULKNER, WINKLER & FAULKNER ET AL
WEST-WINKLER FAULKNER, WINKLER & FAULKNER ET AL

REVISED 11/18/71

PROJECT	SAFFORD
PROJECT NUMBER	ACCIPS - 771
COUNTY, STATE	GRAHAM, ARIZ.
T. & S. SECTION	5,6S; 26, 27E
LATITUDE, LONGITUDE	

CLAIM MAP

SCALE	1 - 24,000
DATE	11/10/71
DRAWN BY	D.H.
CHECKED BY	A.T.C.

11. LEAD HILL GROUP
(NO. 1 & NO. 2)

2 CLAIMS

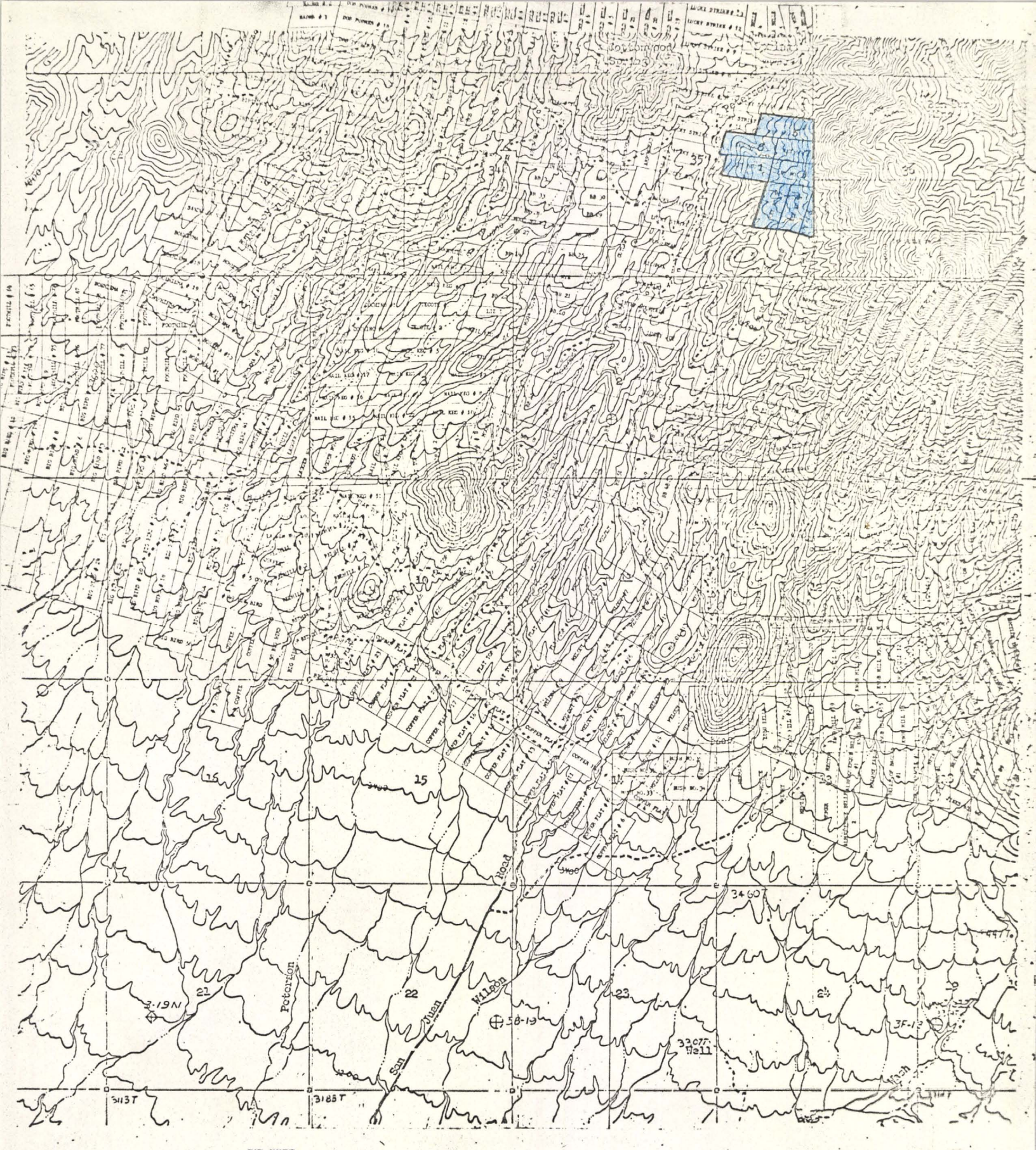

ESSEX PROPERTY
(LEASED ON NEGOTIATING)

1 ☐ NAIL KEG GROUP (1-19), A. CLARIDGE ET AL
2 ☐ NAIL KEG GROUP (20-24), A. CLARIDGE ET AL
3 ☐ REDHILL GROUP, A. CLARIDGE ET AL
4 ☐ BOHEMIA GROUP (1-24), (TROOTE 1,2 & FOOT-HILL 59.60) V. HOUSEHOLDER ET AL
5 ☐ COFFEE & COCHING GROUP, V. HOUSEHOLDER
6 ☐ FLAT TOP GROUP, A. CLARIDGE ET AL
7 ☐ MELODY GROUP, CARRASCO & BELLMAN ET AL
8 ☐ LAGGER GROUP, M. GREEN
9 ☐ BIG BEN GROUP, A. CLARIDGE ET AL
10 ☐ BARDWELL GROUP, A. CLARIDGE ET AL
11 ☐ LEAD HILL GROUP, A. CLARIDGE ET AL
12 ☐ KEY GROUP, A. CLARIDGE ET AL
13 ☐ MESQUITE, B. JOHN
14 ☐ COPPER CHIEF GROUP (& EL RICO 3), P. LINES ET AL
15 ☐ SANDWASH GROUP, D. HAWKINS ET AL
16 ☐ PICKUP, L. WEST ET AL
17 ☐ SOTO STATE LEASE, M. GREEN
18 ☐ BOLD GROUP, B. CARRASCO ET AL
19 ☐ BIG BIRD GROUP (1-24 49,50), V. HOUSE-HOLDER ET AL
20 ☐ BIG BIRD 51, V. HOUSEHOLDER ET AL
21 ☐ COPPER FLAT (11-23), V. HOUSEHOLDER ET AL

SAFFORD AREA PROPERTY and OWNERS

☐ HORSESHOE PATENTED CLAIMS (LONE STAR MINE), G. ANDERSON ET AL (under option to PRODUCERS MINERALS CORP.)
☐ BLUE BIRD GROUP (KNOB HILL CLAIMS), L. WEST ET AL (under option to PRODUCERS MINERALS CORP.)
☐ PHELPS DODGE GROUP, PHELPS DODGE
☐ KENNECOTT GROUP (BEAR CREEK MINING CO.)
☐ SAN JUAN GROUP, ETC., PRODUCERS MINERALS CORP.
☐ HARPOON GROUP, ETC., SANCHEZ & CARRASCO ET AL (leased to INSPIRATION CONSOLIDATED CORP.)
☐ BEN HUR GROUP, L. WEST ET AL (leased to INSPIRATION CONSOLIDATED CORP.)
☐ CENTER-WINKLER FAULKNER (BIG BIRD & COPPER FLAT GROUPS), WINKLER & FAULKNER ET AL
☐ EAST-WINKLER FAULKNER, WINKLER & FAULKNER ET AL
☐ WEST-WINKLER FAULKNER, WINKLER & FAULKNER ET AL

REVISED 11/18/71

PROJECT	SAFFORD
PROJECT NUMBER	ACCIPS - 771
COUNTY, STATE	GRAHAM, ARIZ.
T.R.S. SECTION	5, 68; 26, 27S
LATITUDE, LONGITUDE	
CLAIM MAP	
SCALE	1 - 24,000
DATE	11/18/71
DRAWN BY	G.H.
REVIEWED BY	A.T.C.

12. KEY GROUP
(NO. 1 - NO. 8 inc.)

8 Claims

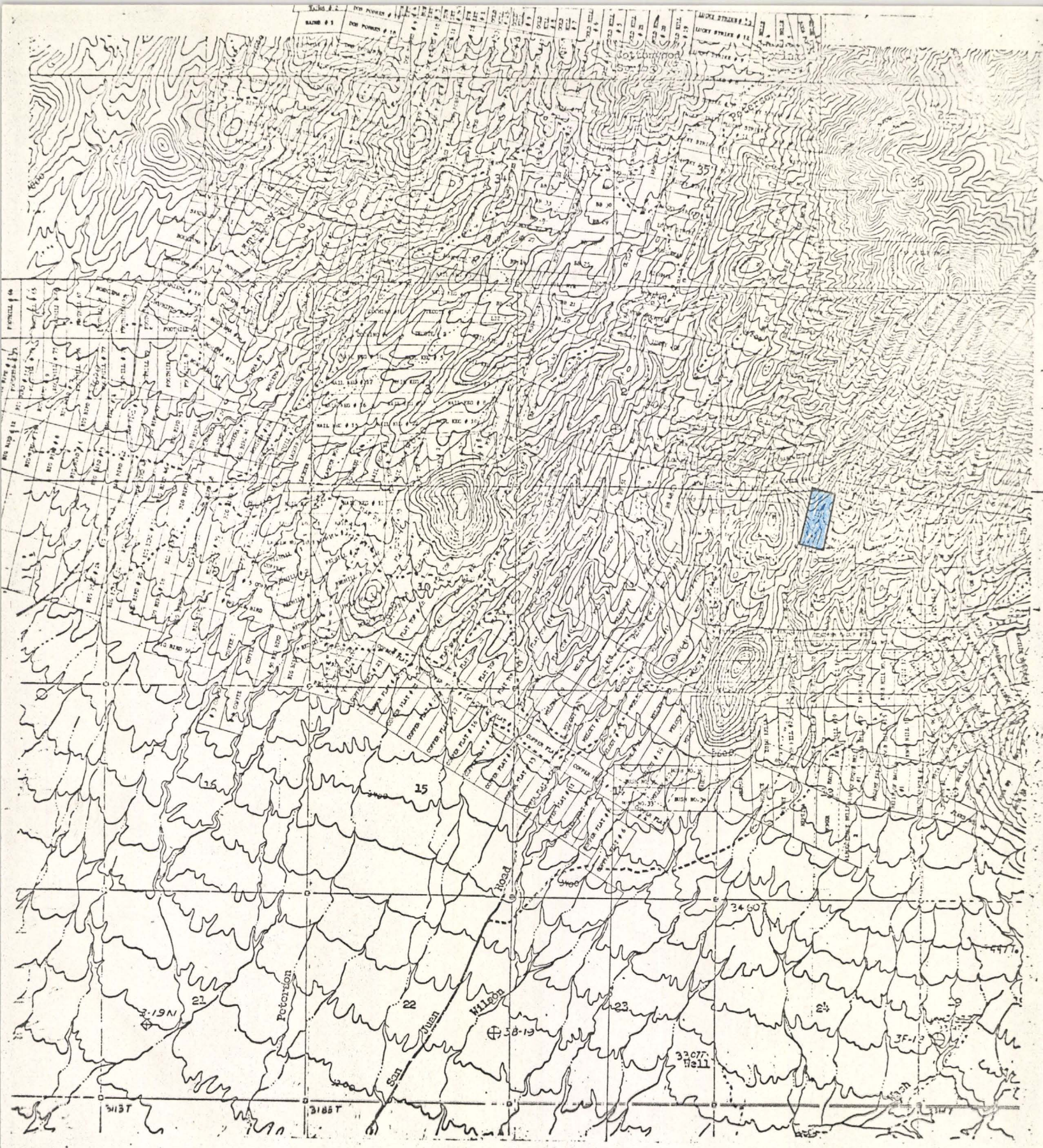

ELSIE PROPERTY
(LEASED OR NEGOTIATING)

1. ☐ KAIL KEG GROUP (1-14), A. CLARIDGE ET AL
2. ☐ KAIL KEG GROUP (20-24), A. CLARIDGE ET AL
3. ☐ KENDALL GROUP, A. CLARIDGE ET AL
4. ☐ PONTIAC GROUP (1-24), (TROTTE 1,2 & POTTER HILL 39,40) V. HOUSEHOLDER ET AL
5. ☐ COFFEE & COOKING GROUP, V. HOUSEHOLDER
6. ☐ FLAT TOP GROUP, A. CLARIDGE ET AL
7. ☐ MELODY GROUP, CARRASCO & BELLMAN ET AL
8. ☐ LACQUER GROUP, M. GRAIS
9. ☐ BIG BEN GROUP, A. CLARIDGE ET AL
10. ☐ BARDWELL GROUP, A. CLARIDGE ET AL
11. ☐ LEAD HILL GROUP, A. CLARIDGE ET AL
12. ☐ KEY GROUP, A. CLARIDGE ET AL
13. ☐ MESQUITE, B. JOHL
14. ☐ COPPER CHIEF GROUP (A EL RICO 3), P. LEWIS ET AL
15. ☐ SANDWASH GROUP, D. RAWLINS ET AL
16. ☐ PICKUP, L. WEST ET AL
17. ☐ SOTO STATE LEASE, M. GRAIS
18. ☐ BOLD GROUP, B. CARRASCO ET AL
19. ☐ BIG BIRD GROUP (1-24 69,90), V. HOUSE - HOLDER ET AL
20. ☐ BIG BIRD 91, V. HOUSEHOLDER ET AL
21. ☐ COPPER FLAT (11-23), V. HOUSEHOLDER ET AL

BAFFORD AREA PROPERTY and OWNERS

- ☐ HORSESHOE PATENTED CLAIMS (LONE STAR MINE), G. ANDERSON ET AL (under option to PRODUCERS MINERALS CORP.)
- ☐ BLUE BIRD GROUP (EXCH HILL CLAIMS), L. WEST ET AL (under option to PRODUCERS MINERALS CORP.)
- ☐ PHELPS DODGE GROUP, PHELPS DODGE
- ☐ KENNICOTT GROUP (BEAR CREEK MINING CO.)
- ☐ SAN JUAN GROUP, ETC., PRODUCERS MINERALS CORP.
- ☐ HARPOON GROUP, ETC., SANCHEZ & CARRASCO ET AL (leased to INSPIRATION CONSOLIDATED CORP.)
- ☐ BEN HUR GROUP, L. WEST ET AL (leased to INSPIRATION CONSOLIDATED CORP.)
- ☐ CENTER-NICKLER FAULKNER (BIG BIRD & COPPER FLAT GROUPS), WINKLER & FAULKNER ET AL
- ☐ EAST-WINKLER FAULKNER, WINKLER & FAULKNER ET AL
- ☐ WEST-WINKLER FAULKNER, WINKLER & FAULKNER ET AL

REVISED 11/18/71

PROJECT	BAFFORD
PROPERTY	
LOCATION	ADJ'S TO - T7S
COUNTY, STATE	GRAHAM, ARIZ.
U.S.G.S. QUAD.	T. 6S; R. 26, 27E
CONTRACTOR, SUBCONTRACTOR	

CLAIM MAP

SCALE	1" = 2,000
DATE	11/10/71
DRAWN BY	G.S. A.T.C.
DRAWING NO.	

13. MESQUITE GROUP

Not Essex

1 claim



ESSEX PROPERTY
(LEASED TO NEGOTIATING)

1 ☐ NAIL KEG GROUP (1-19), A. CLARIDGE ET AL
2 ☐ NAIL KEG GROUP (20-24), A. CLARIDGE ET AL
3 ☐ REDHILL GROUP, A. CLARIDGE ET AL
4 ☐ SOHIEMA GROUP (1-24), (TECOTE 1,2 & FOOTHILL 59,60) V. HOUSEHOLDER ET AL
5 ☐ COFFEE & COCHINO GROUP, V. HOUSEHOLDER
6 ☐ FLAT TOP GROUP, A. CLARIDGE ET AL
7 ☐ MELODY GROUP, CARRASCO & BELLMAN ET AL
8 ☐ LAGGER GROUP, M. GREEN
9 ☐ BIG BEN GROUP, A. CLARIDGE ET AL
10 ☐ BARDWELL GROUP, A. CLARIDGE ET AL
11 ☐ LEAD HILL GROUP, A. CLARIDGE ET AL
12 ☐ KEY GROUP, A. CLARIDGE ET AL
13 ☐ MESQUITE, B. JOHN
14 ☒ COPPER CHIEF GROUP (& EL RICO 3), P. LINES ET AL
15 ☐ SANDWASH GROUP, D. HAWKINS ET AL
16 ☐ PICKUP, L. WEST ET AL
17 ☐ SOTO STATE LEASE, M. GREEN
18 ☐ BOLD GROUP, B. CARRASCO ET AL
19 ☐ BIG BIRD GROUP (1-24 49,50), V. HOUSEHOLDER ET AL
20 ☐ BIG BIRD 51, V. HOUSEHOLDER ET AL
21 ☐ COPPER FLAT (11-23), V. HOUSEHOLDER ET AL

SAFFORD AREA PROPERTY and OWNERS

☐ HORSESHOE PATENTED CLAIMS (LONE STAR MINE), G. ANDERSON ET AL (under option to PRODUCERS MINERALS CORP.)
☐ BLUE BIRD GROUP (KNOB HILL CLAIMS), L. WEST ET AL (under option to PRODUCERS MINERALS CORP.)
☐ PHELPS DODGE GROUP, PHELPS DODGE
☐ KENNECOTT GROUP (BEAR CREEK MINING CO.)
☐ SAN JUAN GROUP, ETC., PRODUCERS MINERALS CORP.
☐ HARPOON GROUP, ETC., SANCHEZ & CARRASCO ET AL (leased to INSPIRATION CONSOLIDATED CORP.)
☐ BEN HUR GROUP, L. WEST ET AL (leased to INSPIRATION CONSOLIDATED CORP.)
☐ CENTER-WINKLER FAULKNER (BIG BIRD & COPPER FLAT GROUPS), WINKLER & FAULKNER ET AL
☐ EAST-WINKLER FAULKNER, WINKLER & FAULKNER ET AL
☐ WEST-WINKLER FAULKNER, WINKLER & FAULKNER ET AL

REVISED 11/18/71

PROJECT / PROSPECT / NUMBER	SAFFORD
COUNTY, STATE	ACCIPS - 771
T. & S. SECTION	GRAHAM, ARIZ.
LATITUDE, LONGITUDE	5,68; 26, 27E
CLAIM MAP	
SCALE	1 - 20,000
DATE	11/10/71
DRAWN BY	G.R.
PROJECTED BY	A.T.C.

14. COPPER CHIEF GROUP (#1 - #6 inc., & EL RICO NO. 3)

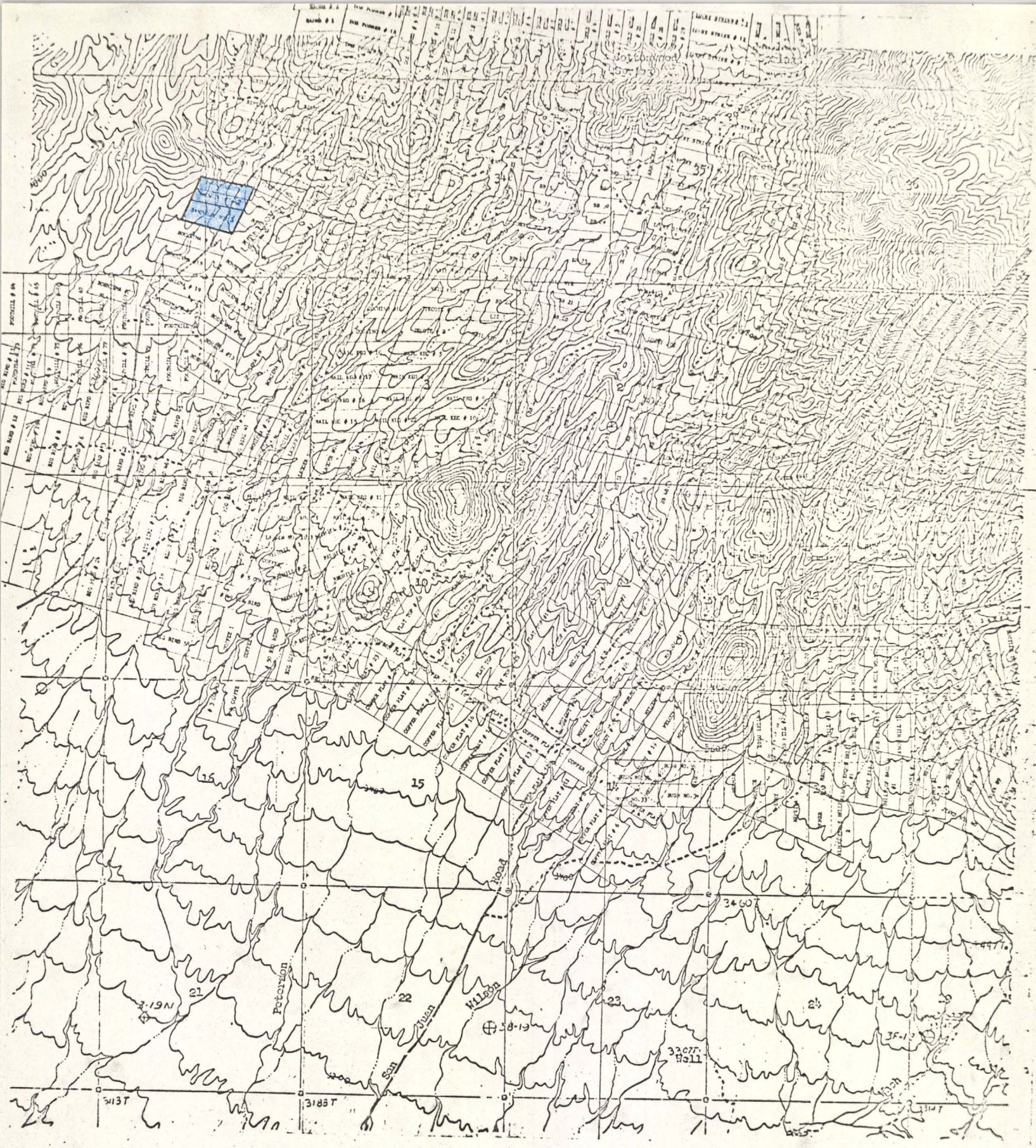

ESSEX PROPERTY
(LEASED OR NEGOTIATING)

1 ☐ NAIL KEG GROUP (1-19), A. CLARIDGE ET AL
2 ☐ NAIL KEG GROUP (20-24), A. CLARIDGE ET AL
3 ☐ REDHILL GROUP, A. CLARIDGE ET AL
4 ☐ BONIEMA GROUP (1-24), (TECOTE 1,2 & FOOT-HILL 59.60') V. HOUSEHOLDER ET AL
5 ☐ COFFEE & COCHINO GROUP, V. HOUSEHOLDER
6 ☐ FLAT TOP GROUP, A. CLARIDGE ET AL
7 ☐ MELODY GROUP, CARRASCO & BELLMAN ET AL
8 ☐ LAGGER GROUP, M. GREEN
9 ☐ BIG BEN GROUP, A. CLARIDGE ET AL
10 ☐ BAREWELL GROUP, A. CLARIDGE ET AL
11 ☐ LEAD HILL GROUP, A. CLARIDGE ET AL
12 ☐ KEY GROUP, A. CLARIDGE ET AL
13 ☐ MESQUITE, B. JOHN
14 ☐ COPPER CHIEF GROUP (& EL RICO 3), P. LINES ET AL
15 ☐ SANDWASH GROUP, D. HAWKINS ET AL
16 ☐ PICKUP, L. WEST ET AL
17 ☐ SOTO STATE LEASE, M. GREEN
18 ☐ BOLD GROUP, B. CARRASCO ET AL
19 ☐ BIG BIRD GROUP (1-24 49.50), V. HOUSE-HOLDER ET AL
20 ☐ BIG BIRD 51, V. HOUSEHOLDER ET AL
21 ☐ COPPER FLAT (11-23), V. HOUSEHOLDER ET AL

SAFFORD AREA PROPERTY and OWNERS

☐ BORSESHOE PATENTED CLAIMS (LONE STAR MINE), G. ANDERSON ET AL (under option to PRODUCERS MINERALS CORP.)
☐ BLUE BIRD GROUP (KNOB HILL CLAIMS), L. WEST ET AL (under option to PRODUCERS MINERALS CORP.)
☐ PHELPS DODGE GROUP, PHELPS DODGE
☐ KENNECOTT GROUP (BEAR CREEK MINING CO.)
☐ SAN JUAN GROUP, ETC., PRODUCERS MINERALS CORP.
☐ HARPOON GROUP, ETC., SANCHEZ & CARRASCO ET AL (leased to INSPIRATION CONSOLIDATED CORP.)
☐ BEN HUR GROUP, L. WEST ET AL (leased to INSPIRATION CONSOLIDATED CORP.)
☐ CENTER-WINKLER FAULKNER (BIG BIRD & COPPER FLAT GROUPS), WINKLER & FAULKNER ET AL
☐ EAST-WINKLER FAULKNER, WINKLER & FAULKNER ET AL
☐ WEST-WINKLER FAULKNER, WINKLER & FAULKNER ET AL

REVISED 11/18/71

PROJECT	SAFFORD
PROJECT NUMBER	ACCIPS - 771
COUNTY, STATE	GRAHAM, ARIZ.
T.S.R. SECTION	5,6S; 26, 27E
LATITUDE, LONGITUDE	
CLAIM MAP	
SCALE	1 - 24,000
DATE	11/10/71
DRAWN BY	G.S.
REVIEWED BY	A.T.C.

15. SANDWASH GROUP (NO. 1 & NO. 2)

2 claims

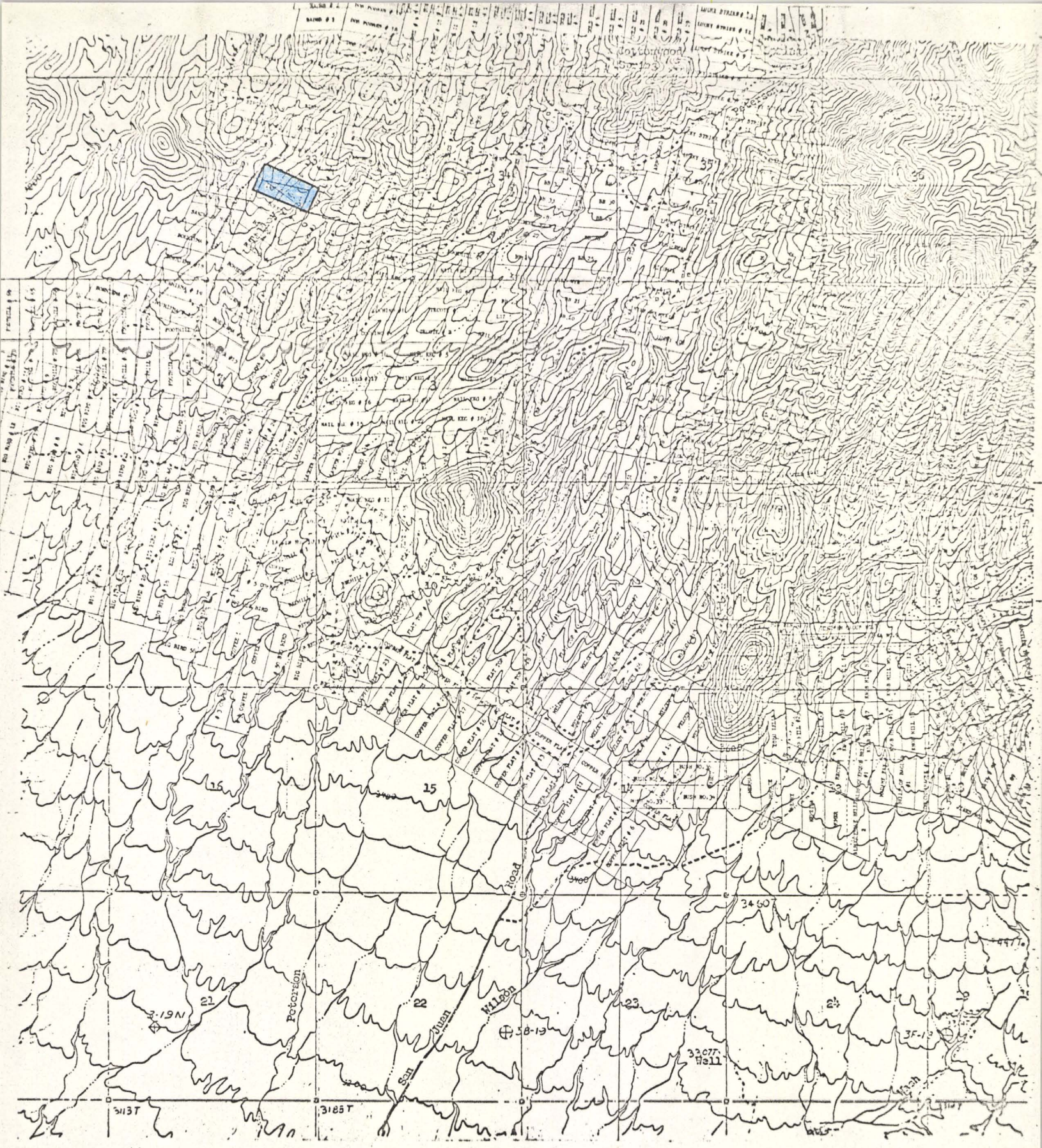

ESSEX PROPERTY
(LEASED OR NEGOTIATING)

1 NAIL KEG GROUP (1-19), A. CLARIDGE ET AL
2 NAIL KEG GROUP (20-24), A. CLARIDGE ET AL
3 REDHILL GROUP, A. CLARIDGE ET AL
4 BONIERA GROUP (1-24), (TECOTE 1,2 & FOOT-HILL 59,60) V. HOUSEHOLDER ET AL
5 COFFEE & COCHING GROUP, V. HOUSEHOLDER
6 FLAT TOP GROUP, A. CLARIDGE ET AL
7 MELODY GROUP, CARRASCO & BELLMAN ET AL
8 LAGGER GROUP, M. GREEN
9 BIG BEN GROUP, A. CLARIDGE ET AL
10 BARDWELL GROUP, A. CLARIDGE ET AL
11 LEAD HILL GROUP, A. CLARIDGE ET AL
12 KEY GROUP, A. CLARIDGE ET AL
13 NESQUITE, B. JOHN
14 COPPER CHIEF GROUP (& EL RICO 3), P. LINES ET AL
15 SANDWASH GROUP, D. HAWKINS ET AL
16 PICKUP, L. WEST ET AL
17 SOTO STATE LEASE, M. GREEN
18 BOLD GROUP, B. CARRASCO ET AL
19 BIG BIRD GROUP (1-24 49,50), V. HOUSE-HOLDER ET AL
20 BIG BIRD 51, V. HOUSEHOLDER ET AL
21 COPPER FLAT (11-23), V. HOUSEHOLDER ET AL

BAFFORD AREA PROPERTY and OWNERS

HORSESHOE PATENTED CLAIMS (LONE STAR MINE), G. ANDERSON ET AL (under option to PRODUCERS MINERALS CORP.)
BLUE BIRD GROUP (KNOB HILL CLAIMS), L. WEST ET AL (under option to PRODUCERS MINERALS CORP.)
PHELPS DODGE GROUP, PHELPS DODGE
KENNECOTT GROUP (BEAR CREEK MINING CO.)
SAN JUAN GROUP, ETC., PRODUCERS MINERALS CORP.
HARPOON GROUP, ETC., SANCHEZ & CARRASCO ET AL (leased to INSPIRATION CONSOLIDATED CORP.)
BEN NUR GROUP, L. WEST ET AL (leased to INSPIRATION CONSOLIDATED CORP.)
CENTER-WINKLER FAULKNER (BIG BIRD & COPPER FLAT GROUPS), WINKLER & FAULKNER ET AL
EAST-WINKLER FAULKNER, WINKLER & FAULKNER ET AL
WEST-WINKLER FAULKNER, WINKLER & FAULKNER ET AL

REVISED 11/18/71

PROJECT	BAFFORD
PROJECT NUMBER	AC21P8 - 771
COUNTY, STATE	GRAHAM, ARIZ.
T.R.S. SECTION	5, 6S; 26, 27E
LATITUDE, LONGITUDE	
	CLAIM MAP
SCALE	1 - 24,000
DATE	11/10/71
DRAWN BY	O.H.
CHECKED BY	A.T.C.

16. PICK UP GROUP

1 C/01M

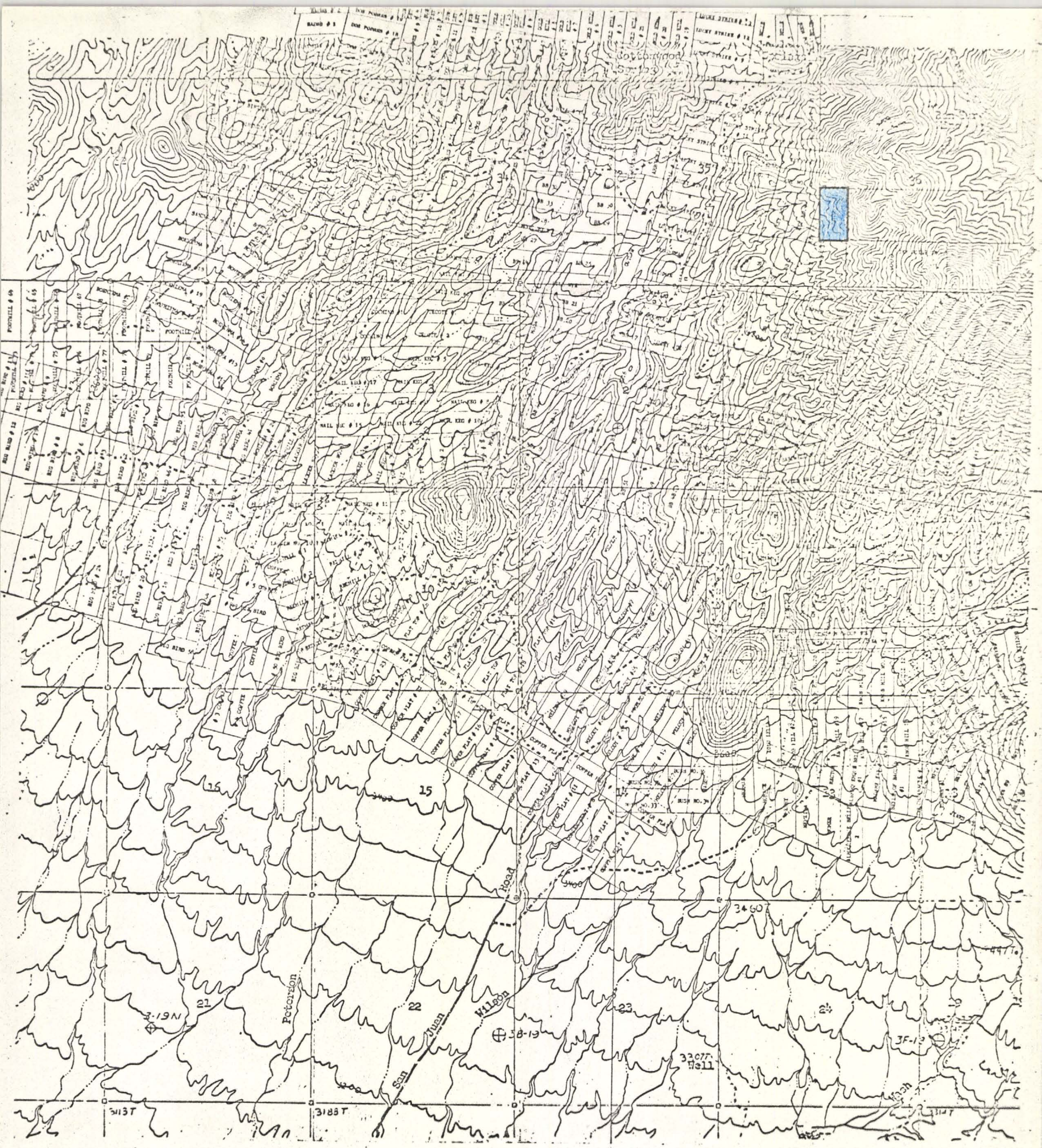

ESSEX PROPERTY
(LEASED OR NEGOTIATING)

1 NAIL KEG GROUP (1-19), A. CLARIDGE ET AL
2 NAIL KEG GROUP (20-24), A. CLARIDGE ET AL
3 REDHILL GROUP, A. CLARIDGE ET AL
4 BONITA GROUP (1-24), (TECOTE 1,2 & FOOT-HILL 59,60) V. HOUSEHOLDER ET AL
5 COFFEE & COCHINO GROUP, V. HOUSEHOLDER
6 FLAT TOP GROUP, A. CLARIDGE ET AL
7 MELODY GROUP, CARRASCO & BELLMAN ET AL
8 LACKER GROUP, M. GRATZ
9 BIG BEN GROUP, A. CLARIDGE ET AL
10 SANDWELL GROUP, A. CLARIDGE ET AL
11 LEAD HILL GROUP, A. CLARIDGE ET AL
12 KEY GROUP, A. CLARIDGE ET AL
13 MESQUITE, D. JOSE
14 COPPER CHIEF GROUP (& EL RICO 3), P. LINES ET AL
15 SANDWASH GROUP, D. HAWKINS ET AL
16 PICKUP, L. WEST ET AL
17 SOTO STATE LEASE, M. GREEN
18 BOLD GROUP, B. CARRASCO ET AL
19 BIG BIRD GROUP (1-24 49,50), V. HOUSE-HOLDER ET AL
20 BIG BIRD 51, V. HOUSEHOLDER ET AL
21 COPPER FLAT (11-23), V. HOUSEHOLDER ET AL

SAFFORD AREA PROPERTY and OWNERS

HORSESHOE PATENTED CLAIMS (LONE STAR MINE), G. ANDERSON ET AL (under option to PRODUCERS MINERALS CORP.)

BLUE BIRD GROUP (KNOB HILL CLAIMS), L. WEST ET AL (under option to PRODUCERS MINERALS CORP.)

PHELPS DODGE GROUP, PHELPS DODGE

KENNECOTT GROUP (BEAR CREEK MINING CO.)

SAN JUAN GROUP, ETC., PRODUCERS MINERALS CORP.

HARPOON GROUP, ETC., SANCHEZ & CARRASCO ET AL (leased to INSPIRATION CONSOLIDATED CORP.)

BEN HUR GROUP, L. WEST ET AL (leased to INSPIRATION CONSOLIDATED CORP.)

CENTER-WINKLER FAULKNER (BIG BIRD & COPPER FLAT GROUPS), WINKLER & FAULKNER ET AL

EAST-WINKLER FAULKNER, WINKLER & FAULKNER ET AL

WEST-WINKLER FAULKNER, WINKLER & FAULKNER ET AL

17. SOTO STATE LEASE

REVISED 11/18/71

PROJECT / PROSPECT	SAFFORD
NUMBER	AC0175 - 771
COUNTY, STATE	GRAHAM, ARIZ.
T. R. & SECTION	7,6S; 26, 27E

CLAIM MAP

SCALE	1 = 24,000
DATE	11/10/71
DRAWN BY	G.H.
APPROVED BY	A.T.C.

1 claim

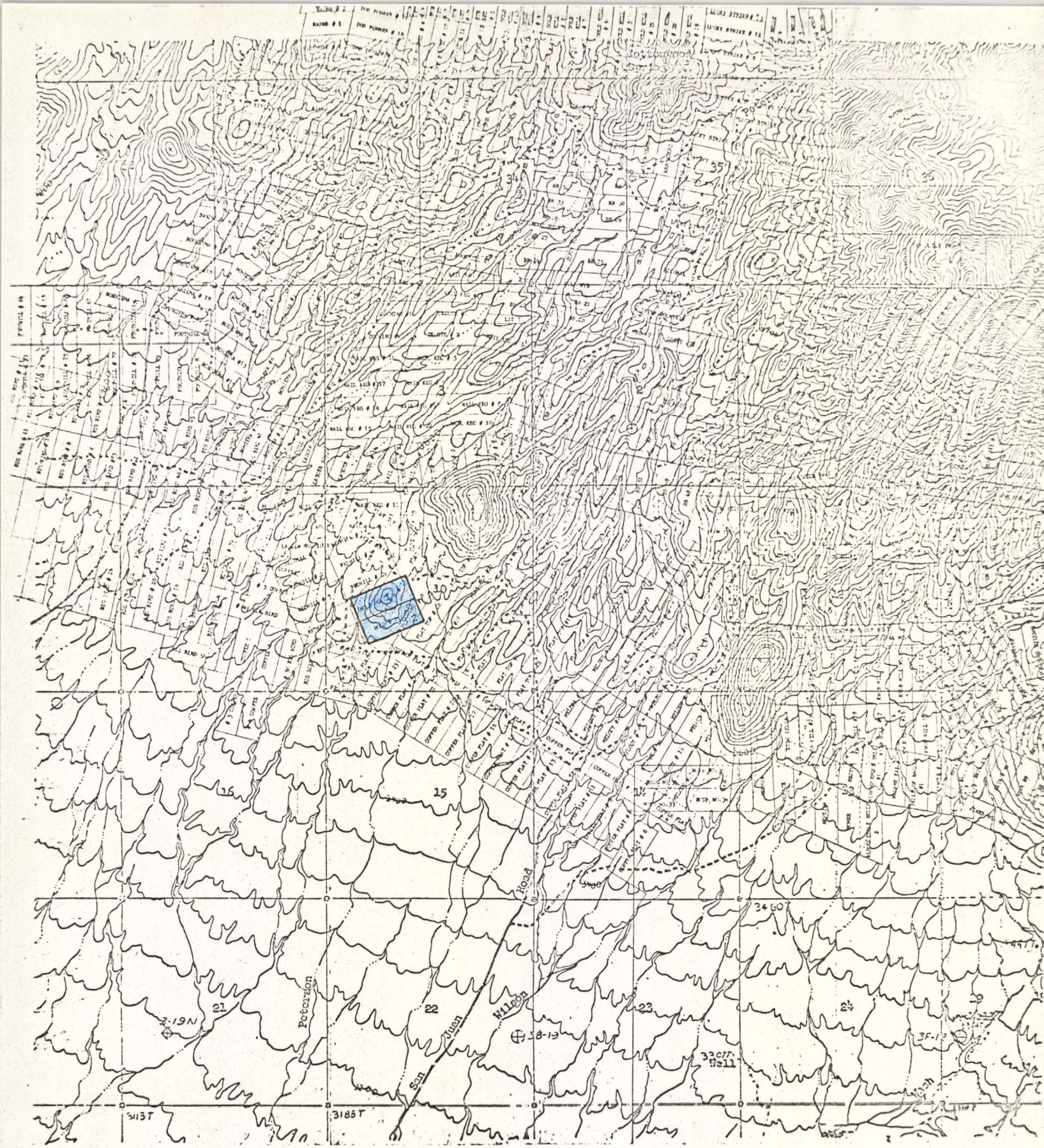

ESSEX PROPERTY
(LEASED OR NEGOTIATING)

1. BALL KEG GROUP (1-19), A. CLARIDGE ET AL
2. BALL KEG GROUP (20-24), A. CLARIDGE ET AL
3. BIGHORN GROUP, A. CLARIDGE ET AL
4. BONANZA GROUP (1-24), (TROUTE 1,2 & FOOT-HILL 95.60) V. HOUSEHOLDER ET AL
5. COFFEE & COCHINO GROUP, V. HOUSEHOLDER
6. FLAT TOP GROUP, A. CLARIDGE ET AL
7. MELODY GROUP, CARRASCO & BELLMAN ET AL
8. LAGGER GROUP, M. GREEN
9. BIG BEN GROUP, A. CLARIDGE ET AL
10. BARDWELL GROUP, A. CLARIDGE ET AL
11. LEAD HILL GROUP, A. CLARIDGE ET AL
12. KEY GROUP, A. CLARIDGE ET AL
13. MESQUITE, B. JOE
14. COPPER CHIEF GROUP (& EL RICO 3), P. LEWIS ET AL
15. SANDWASH GROUP, D. HAWKINS ET AL
16. PICKUP, L. WEST ET AL
17. BOYD STATE LEASE, M. GREEN
18. BOLD GROUP, B. CARRASCO ET AL
19. BIG BIRD GROUP (1-24 &9,50), V. HOUSE - HOLDER ET AL
20. BIG BIRD 51, V. HOUSEHOLDER ET AL
21. COPPER FLAT (11-23), V. HOUSEHOLDER ET AL

BAFFORD AREA PROPERTY and OWNERS

- BEARSHOE PATENTED CLAIMS (LONE STAR MINE), O. ANDERSON ET AL (under option to PRODUCERS MINERALS CORP.)
- BLUE BIRD GROUP (ESCO HILL CLAIMS), L. WEST ET AL (under option to PRODUCERS MINERALS CORP.)
- PHELPS DODGE GROUP, PHELPS DODGE
- KENNECOTT GROUP (BEAR CREEK MINING CO.)
- SAN JUAN GROUP, ETC., PRODUCERS MINERALS CORP.
- BAFFORD GROUP, ETC., SANCHEZ & CARRASCO ET AL (leased to INSPIRATION CONSOLIDATED CORP.)
- BEN HUR GROUP, L. WEST ET AL (leased to INSPIRATION CONSOLIDATED CORP.)
- CHESTER-WICKLER FAULKNER (BIG BIRD & COPPER FLAT GROUPS), WINKLER & FAULKNER ET AL
- EAST-WICKLER FAULKNER, WINKLER & FAULKNER ET AL
- WEST-WICKLER FAULKNER, WINKLER & FAULKNER ET AL

REVISED 11/18/71

PROJECT	BAFFORD
LOCATION	ADJ'NS - 7½
TOPOGRAPHIC SHEET	GRAHAM, ARIZ.
LATITUDE AND LONGITUDE	5, 6S; 26, 27E
CLAIM MAP	
SCALE	1" = 2,000'
DATE	11/10/71
DRAWN BY	G.S.
APPROVED BY	A.T.C.

18. BOLD GROUP (NO. 1 & NO. 2)

2 CLAIMS

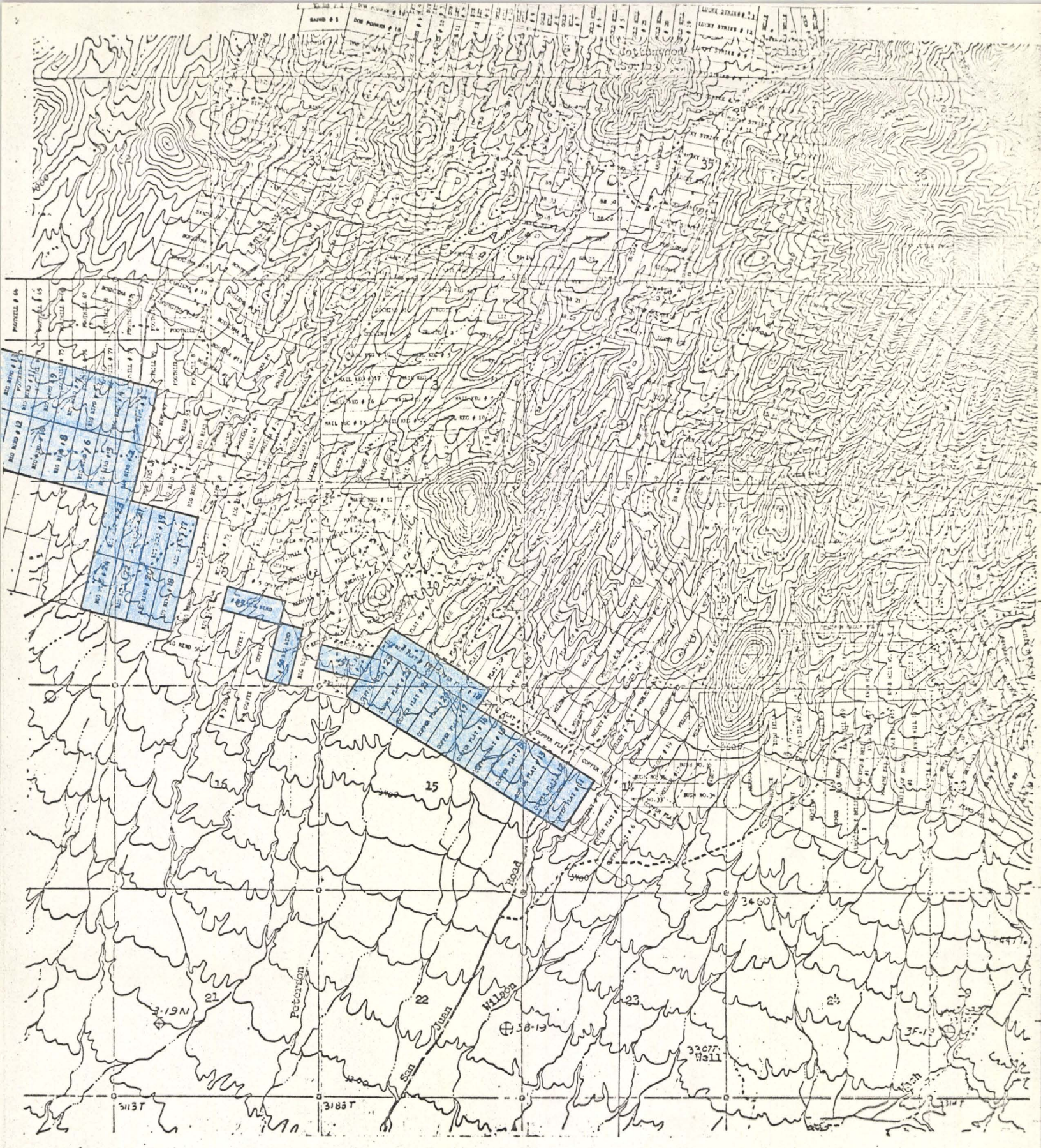

ESSEX PROPERTY
(LEASED TO NEGOTIATING)

1 ☐ NAIL KEG GROUP (1-19), A. CLARIDGE ET AL
2 ☐ NAIL KEG GROUP (20-24), A. CLARIDGE ET AL
3 ☐ REDHILL GROUP, A. CLARIDGE ET AL
4 ☐ BONIEMA GROUP (1-24), (TROUTE 1,2 & FOOT-HILL 59,60) V. HOUSEHOLDER ET AL
5 ☐ COFFEE & COCHINO GROUP, V. HOUSEHOLDER
6 ☐ FLAT TOP GROUP, A. CLARIDGE ET AL
7 ☐ MELODY GROUP, CARRASCO & BELLMAN ET AL
8 ☐ LAGGER GROUP, M. GREEN
9 ☐ BIG BEN GROUP, A. CLARIDGE ET AL
10 ☐ BARDWELL GROUP, A. CLARIDGE ET AL
11 ☐ LEAD HILL GROUP, A. CLARIDGE ET AL
12 ☐ KEY GROUP, A. CLARIDGE ET AL
13 ☐ MESQUITE, B. JONES
14 ☐ COPPER CHIEF GROUP (& EL RICO 3), P. LINES ET AL
15 ☐ SANDWASH GROUP, D. HAWKINS ET AL
16 ☐ PICKUP, L. WEST ET AL
17 ☐ SOTO STATE LEASE, M. GREEN
18 ☐ BOLD GROUP, R. CARRASCO ET AL
19 ☐ BIG BIRD GROUP (1-24 49,50), V. HOUSE-HOLDER ET AL
20 ☐ BIG BIRD 51, V. HOUSEHOLDER ET AL
21 ☐ COPPER FLAT (11-23), V. HOUSEHOLDER ET AL

SAFFORD AREA PROPERTY and OWNERS

☐ HORSESHOE PATENTED CLAIMS (LONE STAR MINE), G. ANDERSON ET AL (under option to PRODUCERS MINERALS CORP.)
☐ BLUE BIRD GROUP (KNOB HILL CLAIMS), L. WEST ET AL (under option to PRODUCERS MINERALS CORP.)
☐ PHELPS DODGE GROUP, PHELPS DODGE
☐ KENNECOTT GROUP (BEAR CREEK MINING CO.)
☐ SAN JUAN GROUP, ETC., PRODUCERS MINERALS CORP.
☐ HARPOON GROUP, ETC., SANCHEZ & CARRASCO ET AL (leased to INSPIRATION CONSOLIDATED CORP.)
☐ BEN HUR GROUP, L. WEST ET AL (leased to INSPIRATION CONSOLIDATED CORP.)
☐ CENTER-WINKLER FAULKNER (BIG BIRD & COPPER FLAT GROUPS), WINKLER & FAULKNER ET AL
☐ EAST-WINKLER FAULKNER, WINKLER & FAULKNER ET AL
☐ WEST-WINKLER FAULKNER, WINKLER & FAULKNER ET AL

REVISED 11/18/71

PROJECT	SAFFORD
PROJECT NUMBER	ACCIPS - 771
COUNTY, STATE	GRAHAM, ARIZ.
T. & R. SECTION	5,6S; 26, 27E
LOCATION, LOCATION	
CLAIM MAP	
SCALE	1 - 24,000
DATE	11/10/71
DRAWN BY	G.E.
PROVIDED BY	A.T.C.

19. BIG BIRD GROUP (#1 - #24 inc., #49 - #51 inc., COPPER FLAT #11 - #23 inc.)

40 claims

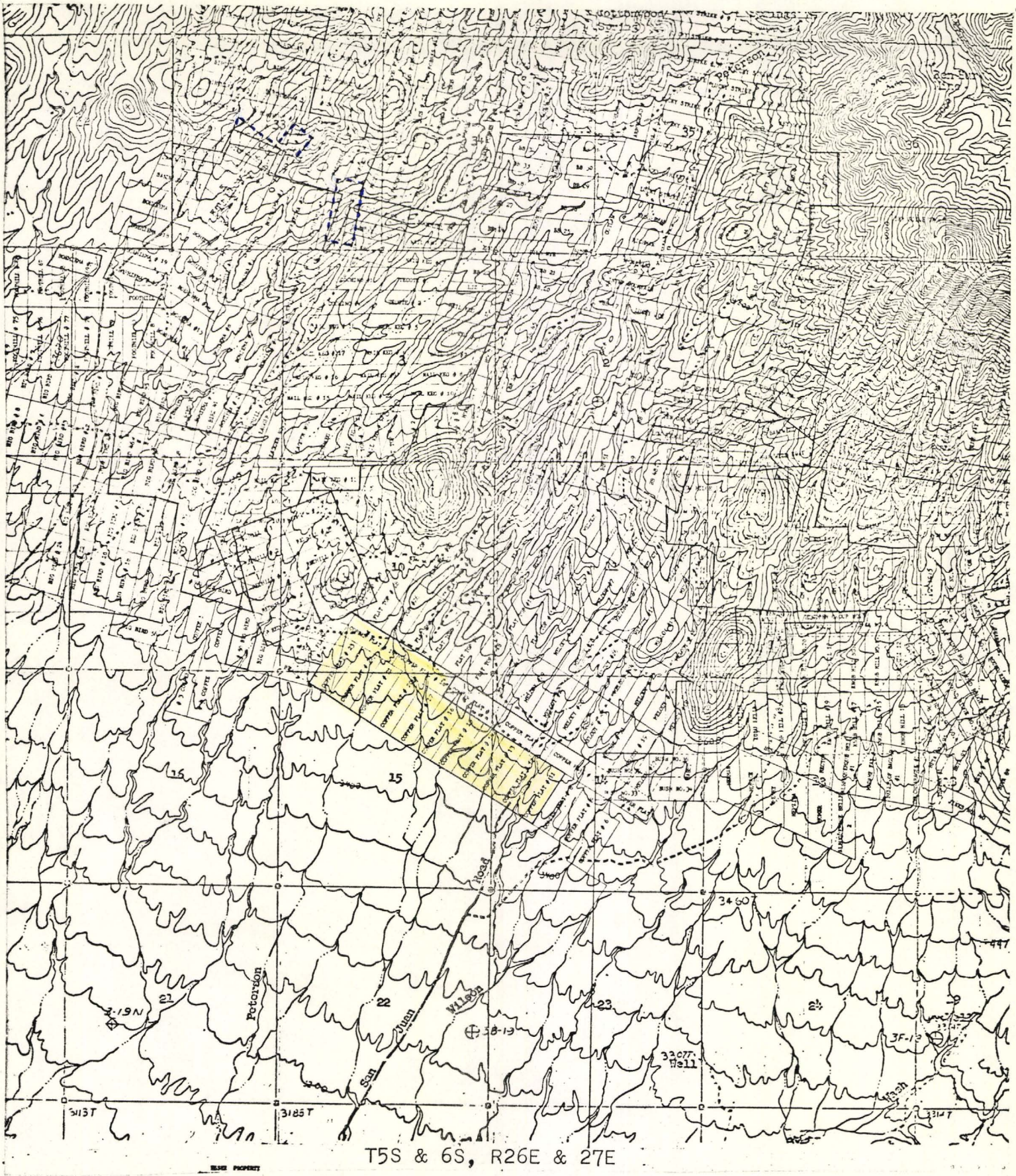

T5S & 6S, R26E & 27E

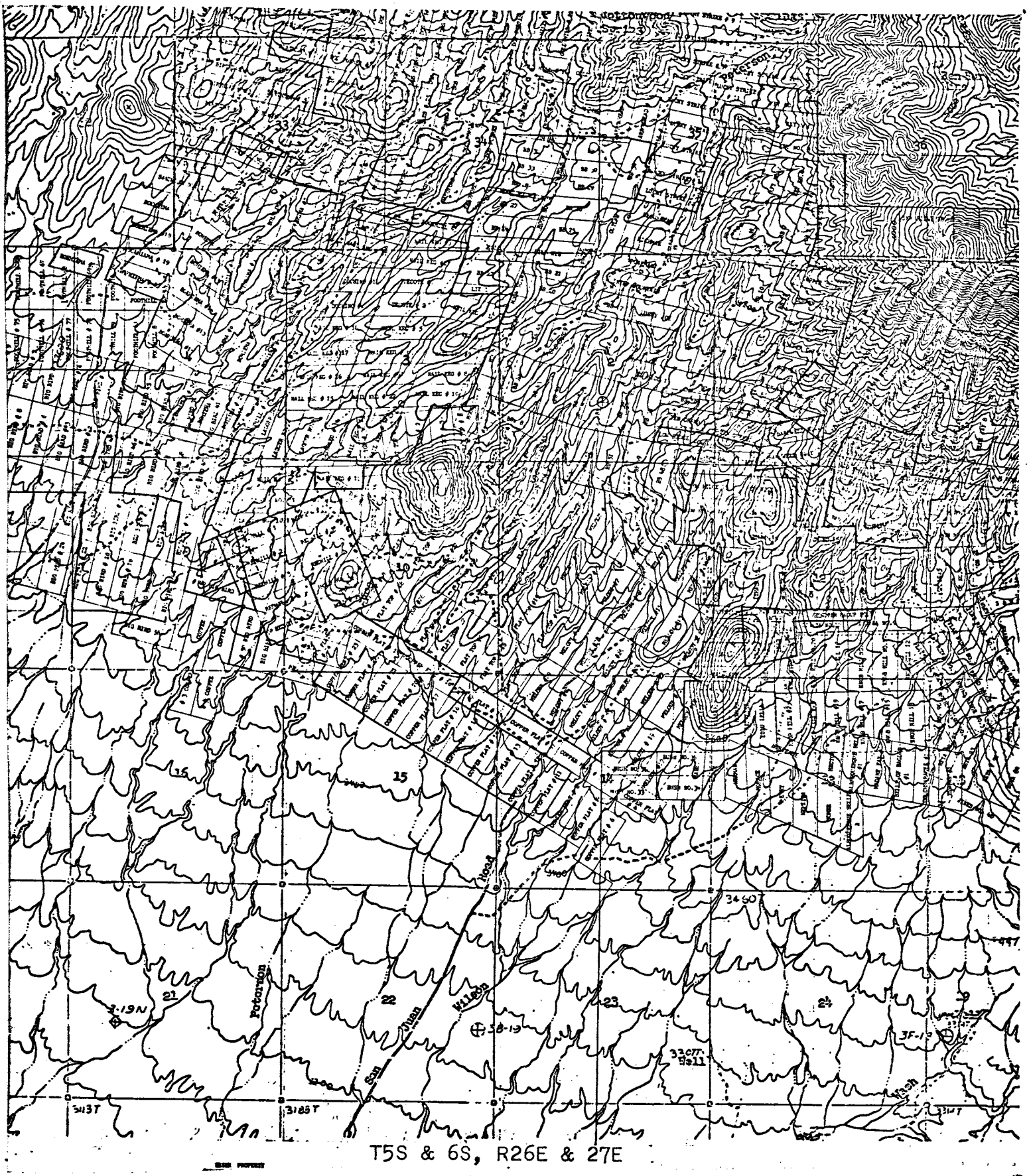

T5S & 6S, R26E & 27E