

SOUTHWESTERN ASSAYERS & CHEMISTS, Inc.

REGISTERED ASSAYERS

FELIX K. DURAZO
WIL WRIGHT
ARIZONA REG. NO. 5875

P.O. BOX 7517
TUCSON, ARIZONA 85725

710 E. EVANS BLVD.
PHONE 602-294-5811

Still, Lowell, Still
5115 N. Oracle Road
Tucson, Arizona 85704

JOB # 013491
RECEIVED 4-9-73
REPORTED 4-11-73

SAMPLE NUMBER	GOLD OZ.*	SILVER OZ.*	LEAD %	COPPER %	ZINC %		MOLYBDENUM %
4838				.39			
<div>SXM</div> <div>APR 12 1973</div> <div>RECEIVED</div>							

PROJECT NO.	
PROJECT NO.	
BUDGET NO.	
APPROVED BY	DATE

CHARGE \$ 2.00

* Gold and Silver reported in troy oz. per 2,000 lb. ton.

INVOICE

SOUTHWESTERN ASSAYERS & CHEMISTS, Inc.

REGISTERED ASSAYERS

FELIX K. DURAZO
WIL WRIGHT
ARIZONA REG. NO. 5875

P.O. BOX 7517
TUCSON, ARIZONA 85725

710 E. EVANS BLVD.
PHONE 602-294-5811

Still, Lowell, Still
5115 N. Oracle Road
Tucson, Arizona 85704

JOB # 013492
RECEIVED 4-9-73
REPORTED 4-11-73

SAMPLE NUMBER	GOLD OZ.*	SILVER OZ.*	LEAD %	COPPER %	ZINC %		MOLYBDENUM %
5360				.25			
5361				.20			
5362				.31			
5363				.18			
5364				.28			
5365				.27			
5366				.21			
5367				.15			
5368				.22			
5369				.26			
5370				.25			
5371				.40			
5372				.16			
5373				.19			
5374				.32			
5375				.53			
5376				.16			
5377				.32			
5378				.15			
5379				.44			
5380				.23			
5381				.12			
5382				.12			
5383				.18			
5384				.14			
5385				.08			
5386				.11			
5387				.17			
5388				.30			
5389				.09			

SXM

APR 12 1973

RECEIVED

PROJECT NO. _____

PROSPECT NO. _____

BUDGET NO. _____

APPROVED BY _____ DATE _____

CHARGE _____

* Gold and Silver reported in troy oz. per 2,000 lb. ton.

INVOICE

SOUTHWESTERN ASSAYERS & CHEMISTS, Inc.

REGISTERED ASSAYERS

FELIX K. DURAZO
WIL WRIGHT
ARIZONA REG. NO. 5875

P.O. BOX 7517
TUCSON, ARIZONA 85725

710 E. EVANS BLVD.
PHONE 602-294-5811

Still, Lowell, Still

Page 2 of 2

JOB # 013492 Continued

RECEIVED _____

REPORTED _____

SAMPLE NUMBER	GOLD OZ.*	SILVER OZ.*	LEAD %	COPPER %	ZINC %		MOLYBDENUM %
5391				.17			
5392				.18			
5393				.16			
5394				.17			
5395				.12			
5396				.15			
5397				.16			
5398				.22			
5399				.23			
5400				.22			

SXM

APR 12 1973

RECEIVED

PROJECT NO.	
PROJECT NO.	
BUDGET NO.	
APPROVED BY	DATE

CHARGE \$ 80.00

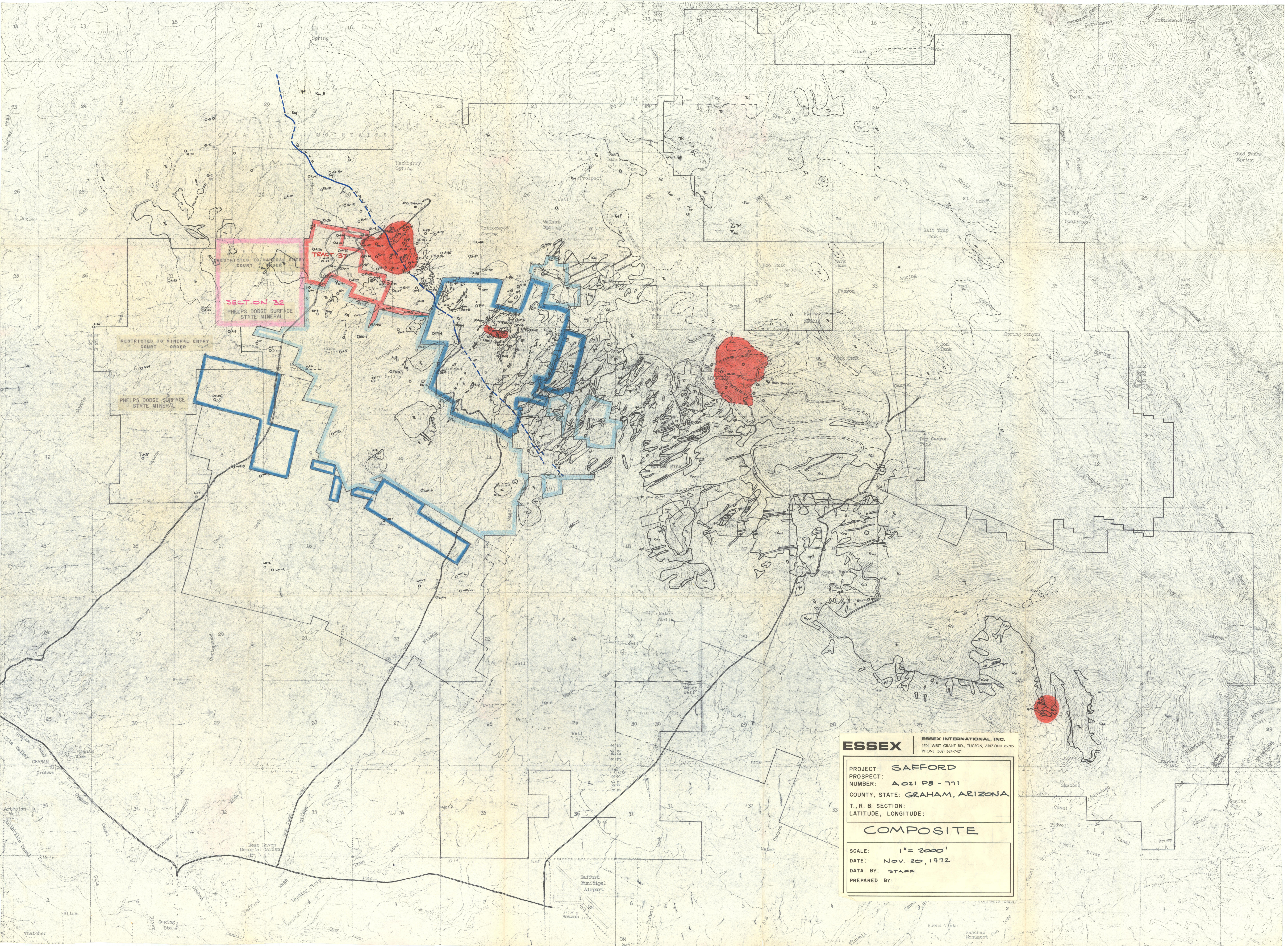
* Gold and Silver reported in troy oz. per 2,000 lb. ton.

INVOICE

TRANSCRIBED DIARY ENTRIES

Dec. 15

- 0630 PD man denied us entry by force. He had a gun and threatened us if we proceeded to planned drill pad. Communication by radio from Grover--the PD (?) man said, "I have a gun and I know how to use it."
- 0643 Guard ordered the rig not to raise the mast.
- 0705 Second PD truck arrives at hilltop pad. Guard, named "Hank" walks uphill, fires pistol once into air. Second truck comes down hill, and a second guard gets out. Both vehicles blue pickup trucks.
- 0708 Guard, Hank Briggs, and second man, Clifford Willis, of O.B. Willis Co., order rig off property by order of Phelps Dodge Co.
- 0712 Guards depart. Started engine of rig for purpose of raising mast.
- * 0715 - LATE ENTRY- Mast raised.
- 0717 White Dodge pickup arrives at rig, man gets out and approaches group. Man is Bill Bowen, PD geologist, who wants to make sure we know that we are on Tract 37. We assure him we are aware of that fact. He then informs us of the existence of claim "Scorpion" which he says exists between Tract 37 and Essex claim "D&L."
- 0725 Pale green pickup approaches, man gets out and proceeds to rig. Man is Skip Clark, Manager of PD operation, says he is moving a dozer in.
- 0745 Bull dozer and blue Ford pickup approaching
- 0750 Paul Eimon and Howard Lanier arrive.
- 0805 Bill Bowen, Skip Clark, Cliff Willis and one other ordered us off the property under threat of bringing dozer and front end loader down and give one warning and shove rig into creek. In order to avoid damage to equipment, we are pulling back. Mast was lowered.
- 0815 Clark Hirshi of Boyles arrived to say that at 7:40 he was called by phone by Bill Browen who threatened to destroy the Boyles drill rig unless he ordered it off PD property.
- Essex then moved drill rig to KIM 1 on the North of the Burm. As the drill mast was raising, Bill Bowen, Cliff Willis and others began walking to the Essex drill ahead of a PD dozer advancing with blade down.
- Bowen identified himself as a PD agent and said the drill must be moved behind the burn in 15 minutes or he would order the dozer operator to push the rig into the wash.
- He then informed P. I. Eimon, Ken Jones and E. G. H. that the land in dispute (Tract 37) was part of the exchange and as PD agent he was ordering us off. He said PD had old mineral rights and was exchanging this property. He stated "We claim mineral ownership of this ground now." He refused to say the burm was the boundary to Tract 37. Time 8:30
- Bill Bowen stated that the Kim 2 was not located yesterday and he further advised that we (Essex) should not explore the Scorpion.

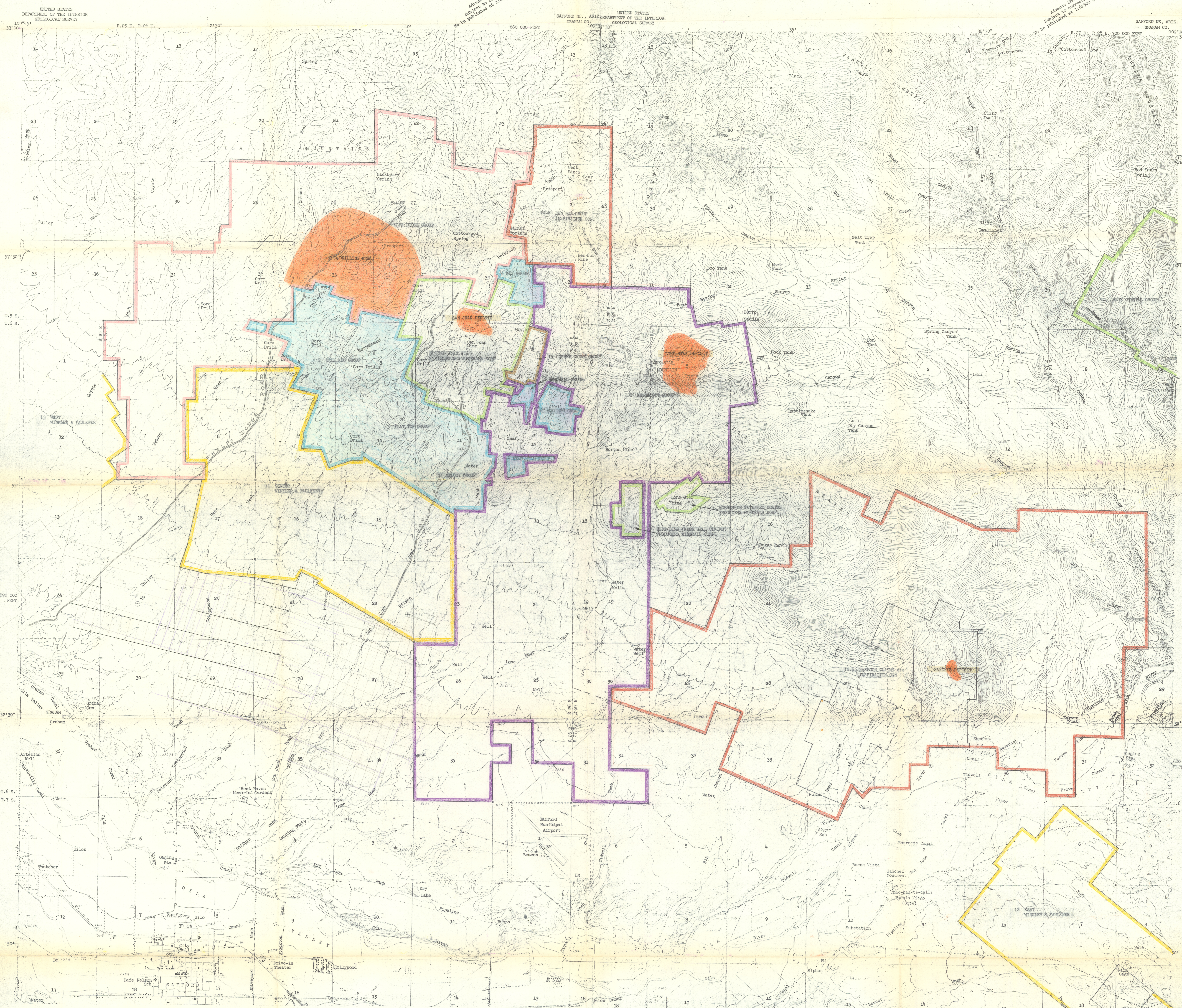


ESSEX ESSEX INTERNATIONAL, INC.
1704 WEST GRANT RD., TUCSON, ARIZONA 85705
PHONE (602) 624-7421

PROJECT: **SAFFORD**
PROSPECT:
NUMBER: **A 021 P8 - 771**
COUNTY, STATE: **GRAHAM, ARIZONA**
T, R. & SECTION:
LATITUDE, LONGITUDE:

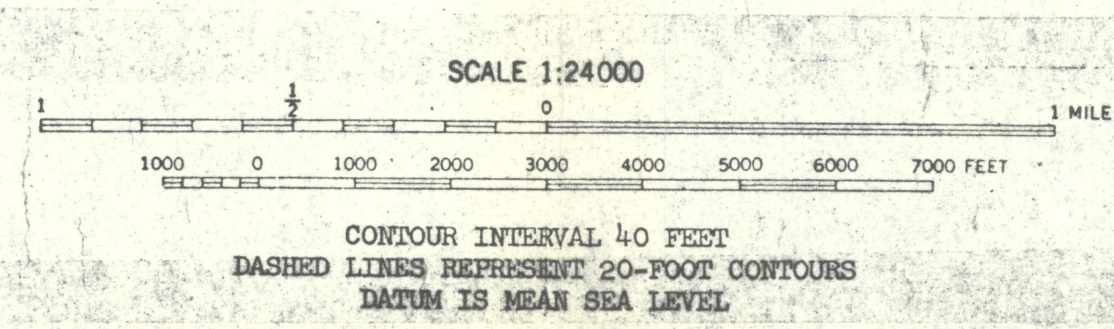
COMPOSITE

SCALE: **1" = 2000'**
DATE: **Nov. 20, 1972**
DATA BY: **STAFF**
PREPARED BY:



ESSEX PROPERTY
REPORTED ORE BODIES OR
APPROXIMATE AREA OF ESTI-
MATED ORE RESERVES.

- 1 MELLOY GROUP, Bibbo & Carrasco et al
- 2 MAIL KEO GROUP, A. Claridge et al
- 3 FLAT TOP GROUP, A. Claridge et al
- 4 HORSESHOE PATENTED CLAIMS (LONE STAR MINE)
(Gay Anderson et al - under option to
PRODUCERS MINERALS CORP.)
- 5 KYLE HIND (KYLE HILL CLAIMS)
(Lee West et al - under option to
PRODUCERS MINERALS CORP.)
- 6 BIG BEN, LEAD HILL & KEY GROUPS, Lee West
et al
- 7 BARDWELL GROUP
- 8 PHILIPS DODGE GROUP
- 9 KENNEDY GROUP (BEAR CREEK MINING CO.)
- 10 SAN JUAN etc. PRODUCERS MINERALS CORP.
- 10-a HARPOON CLAIMS etc. INSPIRATION CON.
Sandwich & Garrison et al
- 10-b BEN HUR GROUP, INSPIRATION CON.
Lee West et al
- 11 CENTER - Winkler & Faulkner et al
- 12 EAST - Winkler & Faulkner et al
- 13 WEST - Winkler & Faulkner et al
- 14 COPPER CHIEF GROUP



ESSEX
1704 WEST GRANT RD., TUCSON, ARIZONA 85705
PHONE (602) 624-7421

PROJECT: MAIL KEO (SAFFORD AREA)
NUMBER: 10021
COUNTY, STATE: GREENLEE, ARIZONA
T. R. & SECTION:
LATITUDE, LONGITUDE:

PROPERTY OWNERSHIP

SCALE: 1:24,000
DATE: 3/17/74
DATA BY: GH
PREPARED BY: HLB:ATC