CONTACT INFORMATION
Mining Records Curator
Arizona Geological Survey
3550 N. Central Ave, 2nd floor
Phoenix, AZ, 85012
602-771-1601
http://www.azgs.az.gov
inquiries@azgs.az.gov

The following file is part of the Grover Heinrichs Mining Collection

ACCESS STATEMENT

These digitized collections are accessible for purposes of education and research. We have indicated what we know about copyright and rights of privacy, publicity, or trademark. Due to the nature of archival collections, we are not always able to identify this information. We are eager to hear from any rights owners, so that we may obtain accurate information. Upon request, we will remove material from public view while we address a rights issue.

CONSTRAINTS STATEMENT

The Arizona Geological Survey does not claim to control all rights for all materials in its collection. These rights include, but are not limited to: copyright, privacy rights, and cultural protection rights. The User hereby assumes all responsibility for obtaining any rights to use the material in excess of "fair use."

The Survey makes no intellectual property claims to the products created by individual authors in the manuscript collections, except when the author deeded those rights to the Survey or when those authors were employed by the State of Arizona and created intellectual products as a function of their official duties. The Survey does maintain property rights to the physical and digital representations of the works.

QUALITY STATEMENT

The Arizona Geological Survey is not responsible for the accuracy of the records, information, or opinions that may be contained in the files. The Survey collects, catalogs, and archives data on mineral properties regardless of its views of the veracity or accuracy of those data.

TOWNSHIP 6 SOUTH RANGE 26 EAST OF THE GILA AND SALT RIVER MERIDIAN, ARIZONA

STATUS OF PUBLIC DOMAIN
LAND AND MINERAL TITLES

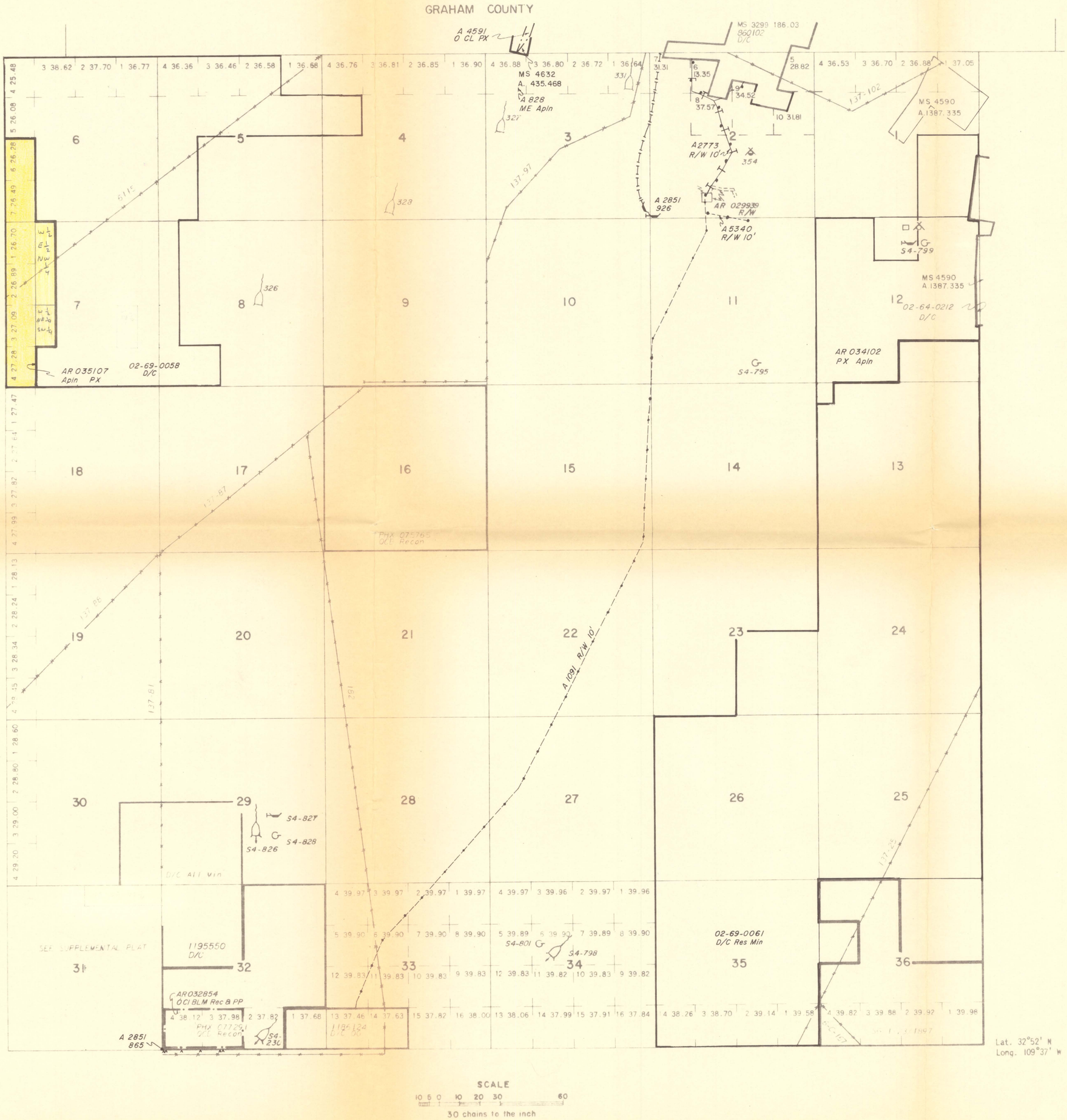

SCALE
10 5 0 10 20 30 60
30 chains to the inch

Lat. 32°52' N
Long. 109°37' W

INDEX TO SEGREGATED TRACTS				
RESURVEY	ORIGINAL SURVEY			
TRACT NO	T	R	SEC	SUBDIVISION

FOR ORDERS EFFECTING DISPOSAL OR USE OF UNIDENTIFIED LANDS WITHDRAWN FOR CLASSIFICATION, MINERALS, WATER AND/OR OTHER PUBLIC PURPOSES, REFER TO INDEX OF MISCELLANEOUS DOCUMENTS.

DIST NO. 4

GRAZING DIST NO. 4

A 467 CL MULTIPLE USE
Sec 1 to 30

CURRENT TO	BY

T. 6S.
R. 26E.

BUREAU OF LAND MANAGEMENT
PHOENIX, ARIZONA
1987 AUG 13 AM 9 33

TOWNSHIP 10 SOUTH RANGE 26 EAST OF THE GILA AND SALT RIVER MERIDIAN, ARIZONA

STATUS OF PUBLIC DOMAIN
LAND AND MINERAL TITLES

GRAHAM COUNTY

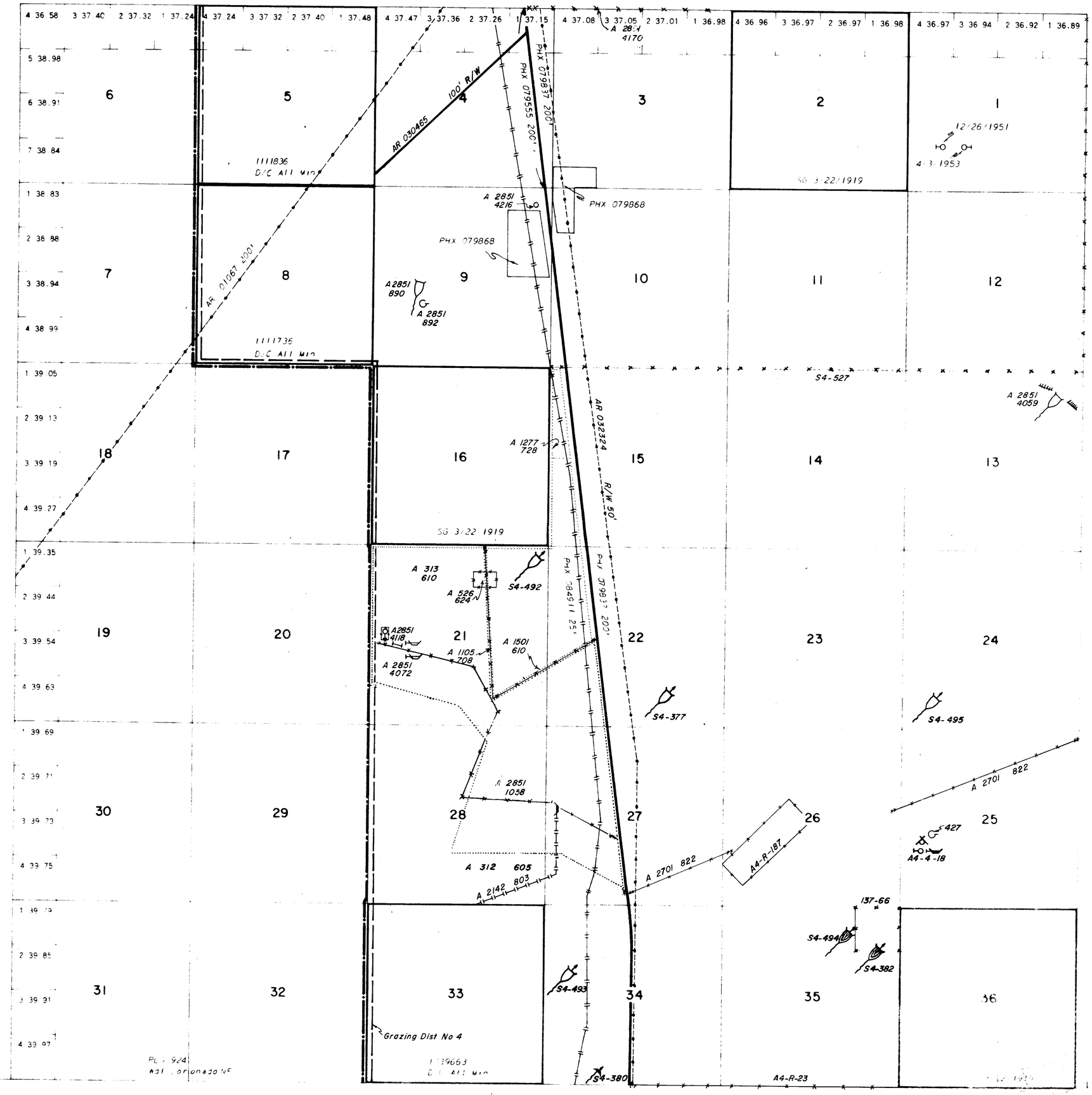

SCALE
10 5 0 10 20 30 60
30 chains to the inch

INDEX TO SEGREGATED TRACTS

RESURVEY	ORIGINAL SURVEY			
TRACT NO	T	R	SEC	SUBDIVISION

FOR ORDERS EFFECTING DISPOSAL OR USE OF UNIDENTIFIED LANDS WITHDRAWN FOR CLASSIFICATION, MINERALS, WATER AND/OR OTHER PUBLIC PURPOSES, REFER TO INDEX OF MISCELLANEOUS DOCUMENTS.

A 467 CL MULTIPLE USE
Sec 1 to 5
Sec 8 to 16
Sec 21 to 28
Sec 33 to 36

DIST NO. 4

CURRENT TO

BY

1979 APR 3 AM 9 39

T 10S
R 26E

GRAHAM COUNTY

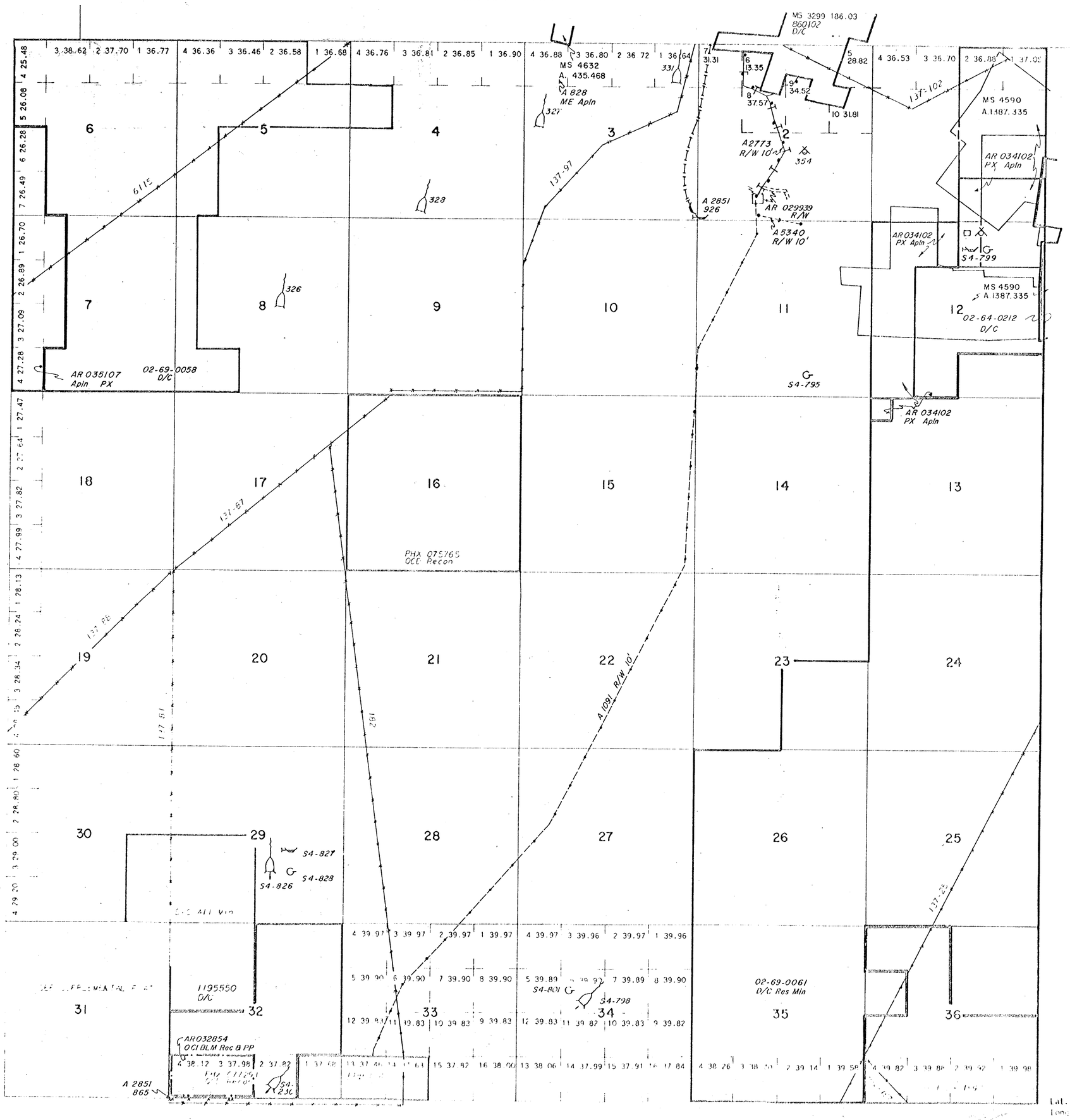

INDEX TO SEGRE			
RESURVEY		ORIGI	
TRACT NO	T	R	SE

FOR ORDERS EFFECTING DIS
UNIDENTIFIED LANDS WITHDR
MINERALS, WATER AND/OR
REFER TO INDEX OF MISCE

DIST NO. 4

GRAZING DIST NO. 4

A 467 CL MULTIPLE USE
Sec 1 to 30

CURRENT TO

Lat. 32°52' N
Long. 109°37' W

SCALE

10 5 0 10 20 30 60

30 chains to the inch

GRAHAM COUNTY

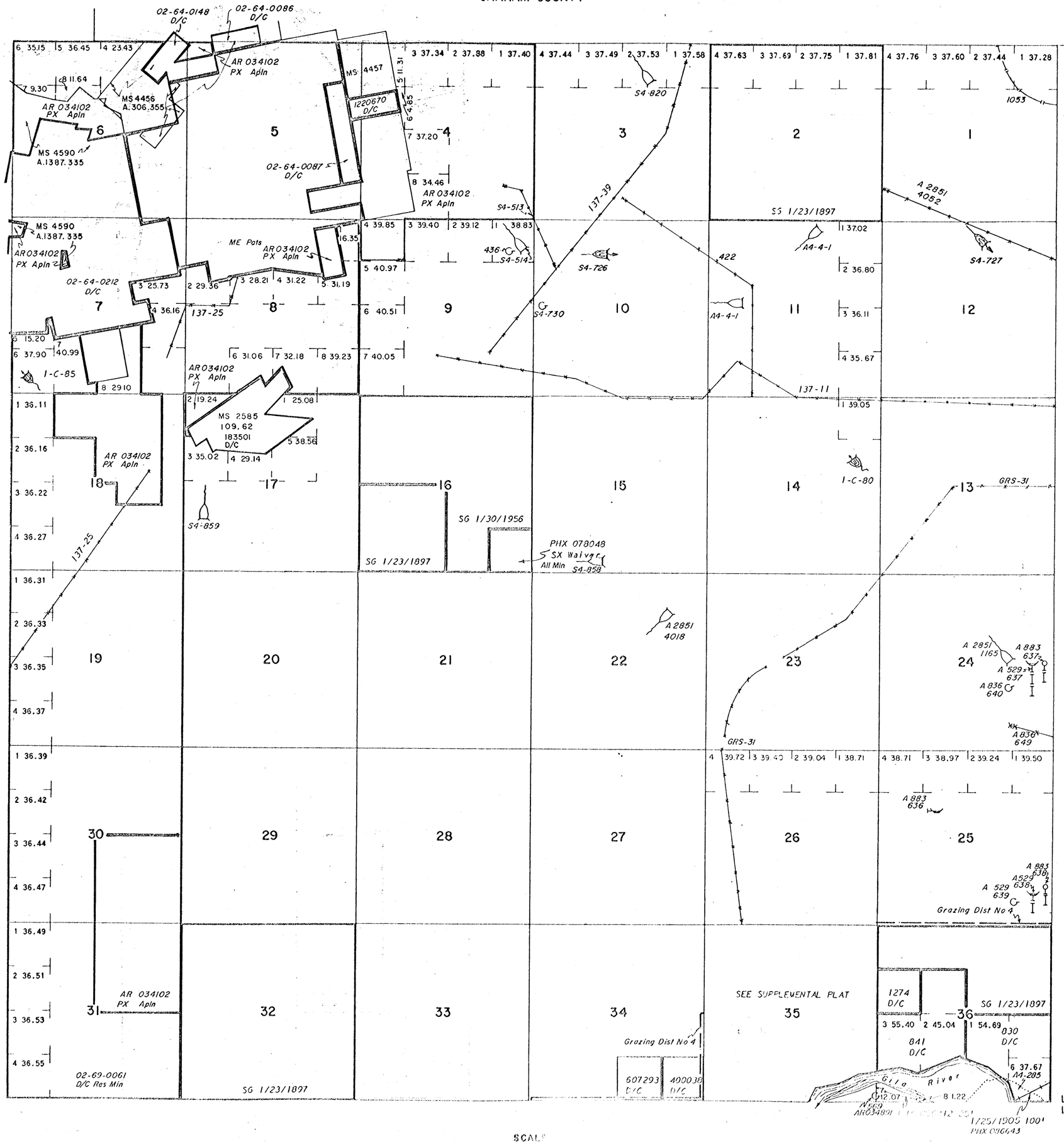

Lat. 32°52' N
Long. 109°30' W

SCALE

LAND AND MINE

INDEX TO SEGRE

RESURVEY			ORIGI
TRACT NO	T	R	SEC

FOR ORDERS EFFECTING DISI
UNIDENTIFIED LANDS WITHDR
MINERALS, WATER AND/OR O
REFER TO INDEX OF MISCEL

A 467 CL MULTIPLE USE
Sec 1 to 30

A 1949 R/W Sec 36

DIST. NO. 4

CURRENT TO

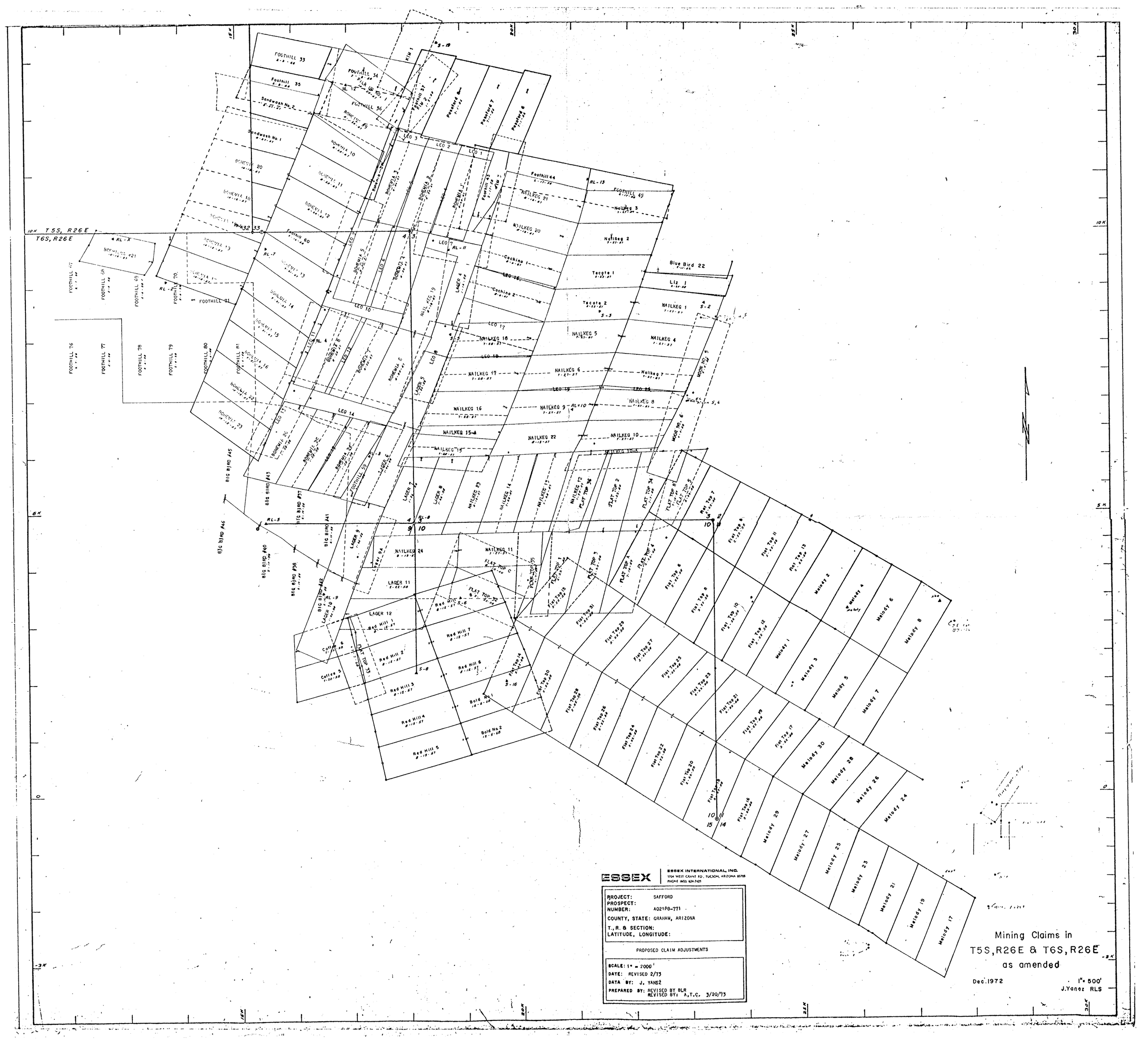
T5S, R26E
T6S, R26E
ESSEX
ESSEX INTERNATIONAL, INC.
1704 WEST GRANT RD., TUCSON, ARIZONA 85705
PHONE (602) 624-7421
PROJECT: SAFFORD
PROSPECT:
NUMBER: A021PB-771
COUNTY, STATE: GRAHAM, ARIZONA
T., R. & SECTION:
LATITUDE, LONGITUDE:
PROPOSED CLAIM ADJUSTMENTS
SCALE: 1" = 2000'
DATE: REVISED 2/73
DATA BY: J. YANEZ
PREPARED BY: REVISED BY BLR
REVISED BY: A.T.C. 3/20/73
Mining Claims in
T5S,R26E & T6S,R26E
as amended
Dec.1972
1" = 500'
J.Yanez RLS

MINERAL SURVEY No. 4632 ARIZONA

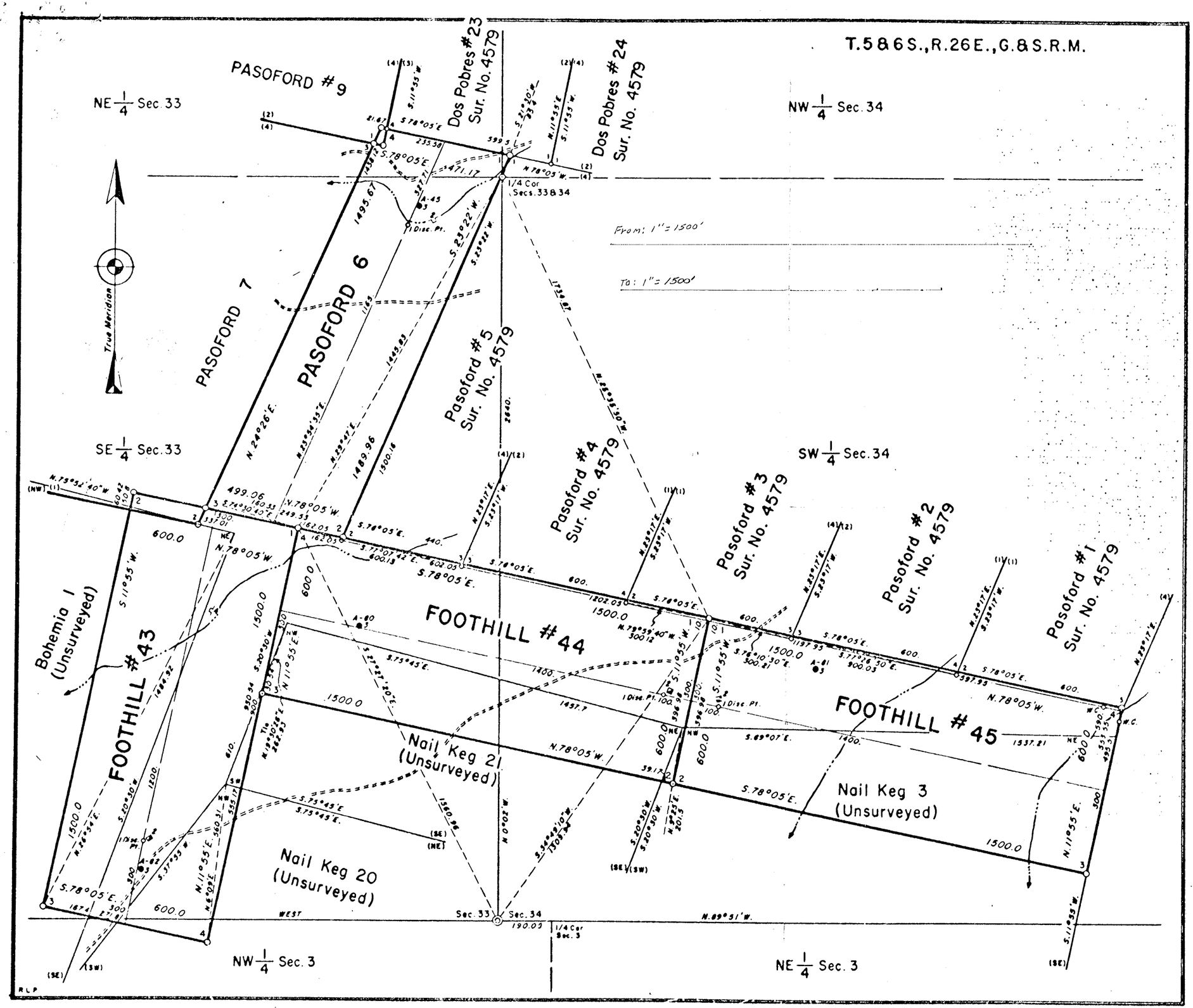

Surveyed Nov. 11, 1965 to Mar. 1, 1966
By Harvey W. Smith, Mineral Surveyor

UNITED STATES DEPARTMENT OF THE INTERIOR
BUREAU OF LAND MANAGEMENT

Phoenix, Arizona, September 13, 1966

I hereby certify that this plat of Mineral Survey No. 4632, Arizona, is strictly conformable to the field notes of said survey which have been examined and approved.

Fred J. Weiler
State Director

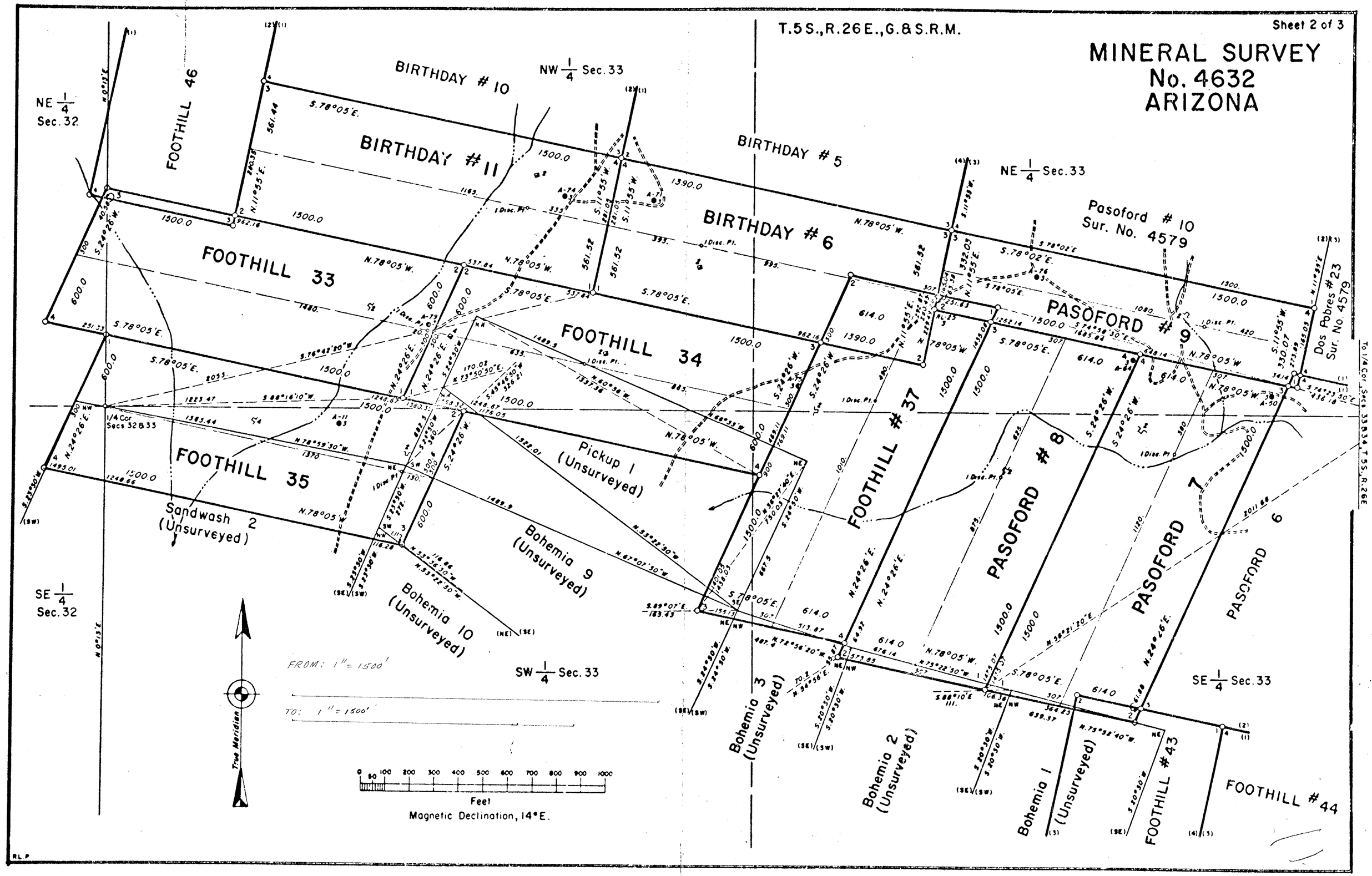
T.5S.,R.26E.,G.&S.R.M.
Sheet 2 of 3
MINERAL SURVEY
No. 4632
ARIZONA
NE 1/4 Sec. 32
NW 1/4 Sec. 33
NE 1/4 Sec. 33
SE 1/4 Sec. 32
SW 1/4 Sec. 33
SE 1/4 Sec. 33
BIRTHDAY # 10
BIRTHDAY # 11
BIRTHDAY # 5
BIRTHDAY # 6
FOOTHILL 46
FOOTHILL 33
FOOTHILL 34
FOOTHILL 35
FOOTHILL # 37
FOOTHILL #43
FOOTHILL #44
PASOFORD # 9
PASOFORD # 8
PASOFORD 7
PASOFORD 6
Pasoford # 10
Sur. No. 4579
Dos Pobres #23
Sur. No. 4579
Pickup 1
(Unsurveyed)
Sandwash 2
(Unsurveyed)
Bohemia 9
(Unsurveyed)
Bohemia 10
(Unsurveyed)
Bohemia 3
(Unsurveyed)
Bohemia 2
(Unsurveyed)
Bohemia 1
(Unsurveyed)
1/4 Cor. Secs 32 & 33
To 1/4 Cor. Secs 33 & 34, T.5S., R.26E.
FROM: 1" = 1500'
TO: 1" = 1500'
True Meridian
Feet
Magnetic Declination, 14°E.
R.L.P.

SAFFORD

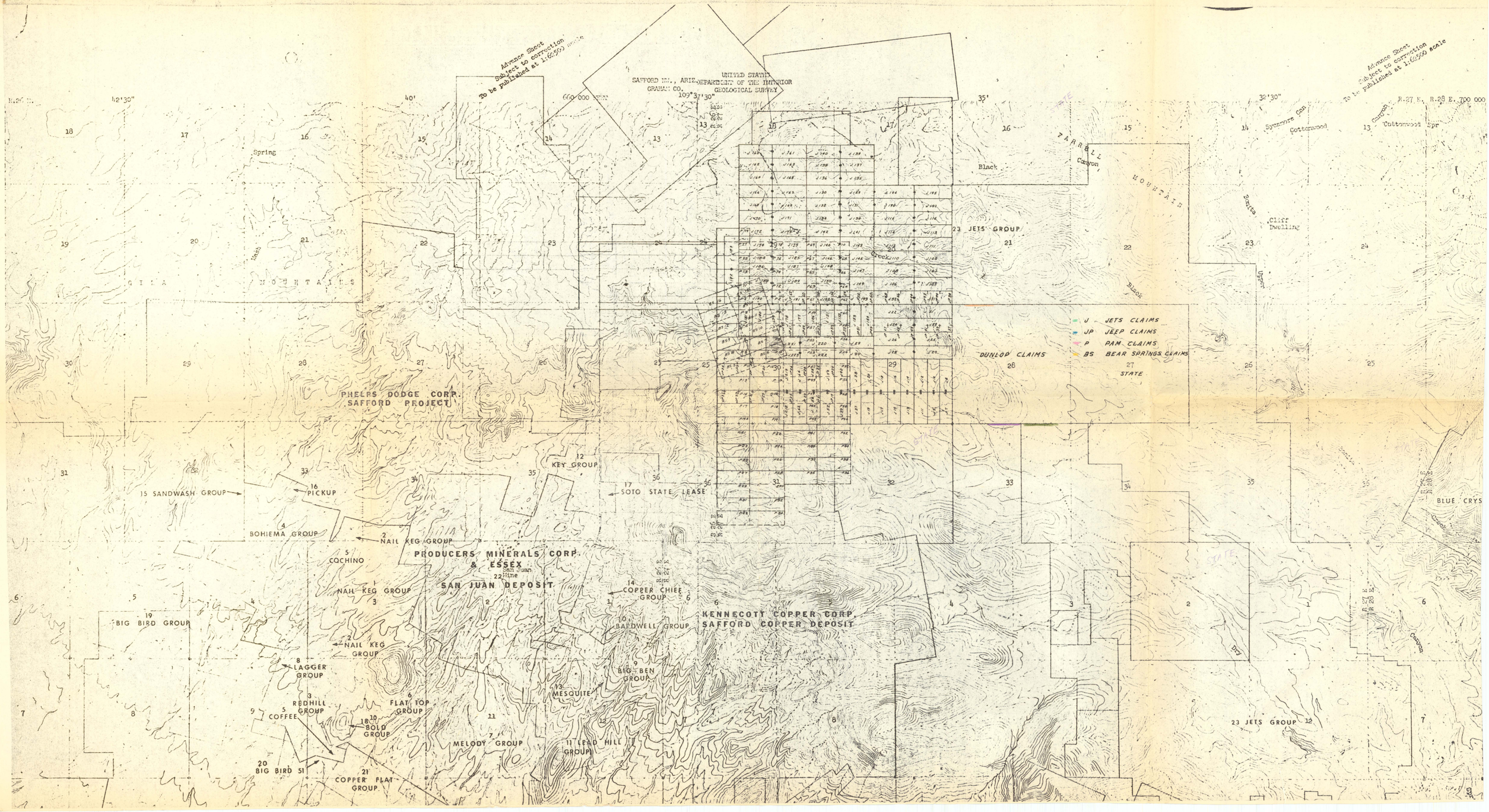

Advance Sheet
Subject to correction
To be published at 1:62500 scale
UNITED STATES
DEPARTMENT OF THE INTERIOR
GEOLOGICAL SURVEY
SAFFORD NW., ARIZ.
GRAHAM CO.
109°37'30"
42'30"
40'
35'
32'30"
R.26 E.
R.27 E.
R.28 E.
660 000 FEET
700 000
Spring
Black
Canyon
FARRELL
MOUNTAIN
Cottonwood
Cottonwood Spr
Sycamore Can
Cliff Dwelling
Upper
Black
Creek
GILA
MOUNTAINS
23 JETS GROUP
J JETS CLAIMS
JP JEEP CLAIMS
P PAM CLAIMS
BS BEAR SPRINGS CLAIMS
STATE
DUNLOP CLAIMS
PHELPS DODGE CORP.
SAFFORD PROJECT
KEY GROUP
15 SANDWASH GROUP
16 PICKUP
17 SOTO STATE LEASE
BLUE CRYS
4 BOHIEMA GROUP
2 NAIL KEG GROUP
5 COCHINO
PRODUCERS MINERALS CORP.
& ESSEX
San Juan Mine
22
SAN JUAN DEPOSIT
1 NAIL KEG GROUP
14 COPPER CHIEF GROUP
19 BIG BIRD GROUP
10 BALDWELL GROUP
KENNECOTT COPPER CORP.
SAFFORD COPPER DEPOSIT
2 NAIL KEG GROUP
8 LAGGER GROUP
9 BIG BEN GROUP
13 MESQUITE
3 REDHILL GROUP
6 FLAT TOP GROUP
5 COFFEE
18 BOLD GROUP
7 MELODY GROUP
11 LEAD HILL GROUP
20 BIG BIRD 51
21 COPPER FLAT GROUP
23 JETS GROUP
Dry
Canyon

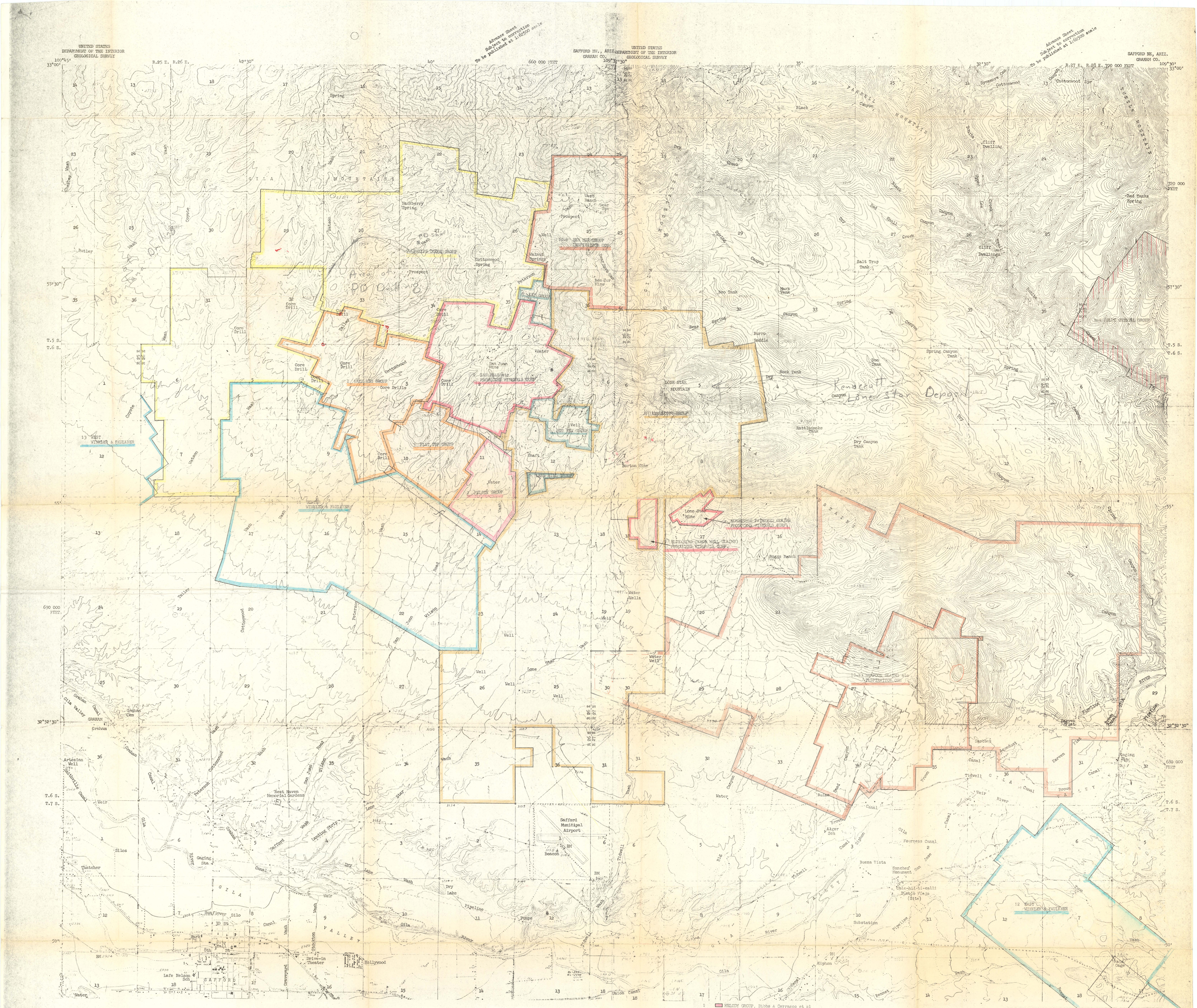

1 MELODY GROUP, Bibbs & Carrasco et al

2 NAIL KEG GROUP, A.Claridge et al

3 FLAT TOP GROUP, A. Claridge et al

4 HORSESHOE PATENTED CLAIMS.(LONE STAR MINE) (Guy Anderson et al - under option to PRODUCERS MINERALS CORP.)

5 BLUE BIRD (KNOB HILL CLAIMS) (Les West et al - under option to PRODUCERS MINERALS CORP.)

6 BIG BEN, LEAD HILL & KEY GROUPS. Les West et al

7 PHELPS DODGE GROUP

8 KENNECOTT GROUP (BEAR CREEK MINING CO.)

9 SAN JUAN etc. PRODUCERS MINERALS CORP.

10-a HARPOON CLAIMS etc. INSPIRATION CON. Sanchez & Carrasco et al

10-b BEN HUR GROUP, INSPIRATION CON. Les West et al

11 CENTER - Winkler & Faulkner et al

12 EAST - Winkler & Faulkner et al

13 WEST - Winkler & Faulkner et al

4-a BLUE CRYSTAL GROUP, Guy Anderson et al

TRUE NORTH
MAGNETIC NORTH
13°
APPROXIMATE MEAN DECLINATION, 1960

SCALE 1:24000

1 ½ 0 1 MILE

1000 0 1000 2000 3000 4000 5000 6000 7000 FEET

CONTOUR INTERVAL 40 FEET
DASHED LINES REPRESENT 20-FOOT CONTOURS
DATUM IS MEAN SEA LEVEL

ESSEX

ESSEX INTERNATIONAL, INC.
1704 WEST GRANT RD., TUCSON, ARIZONA 85705
PHONE (602) 624-7421

PROJECT:
PROSPECT: NAIL KEG (SAFFORD AREA
NUMBER: A021
COUNTY, STATE: GREENLEE, ARIZONA
T., R. & SECTION:
LATITUDE, LONGITUDE:

PROPERTY OWNERSHIP

SCALE: 1:24000
DATE: 3/17/71
DATA BY: GH
PREPARED BY: BLR

OBSOLETE
INCORRECT

TOWNSHIP 9 SOUTH RANGE 27 EAST OF THE GILA AND SALT RIVER MERIDIAN, ARIZONA

STATUS OF PUBLIC DOMAIN
LAND AND MINERAL TITLES

GRAHAM COUNTY

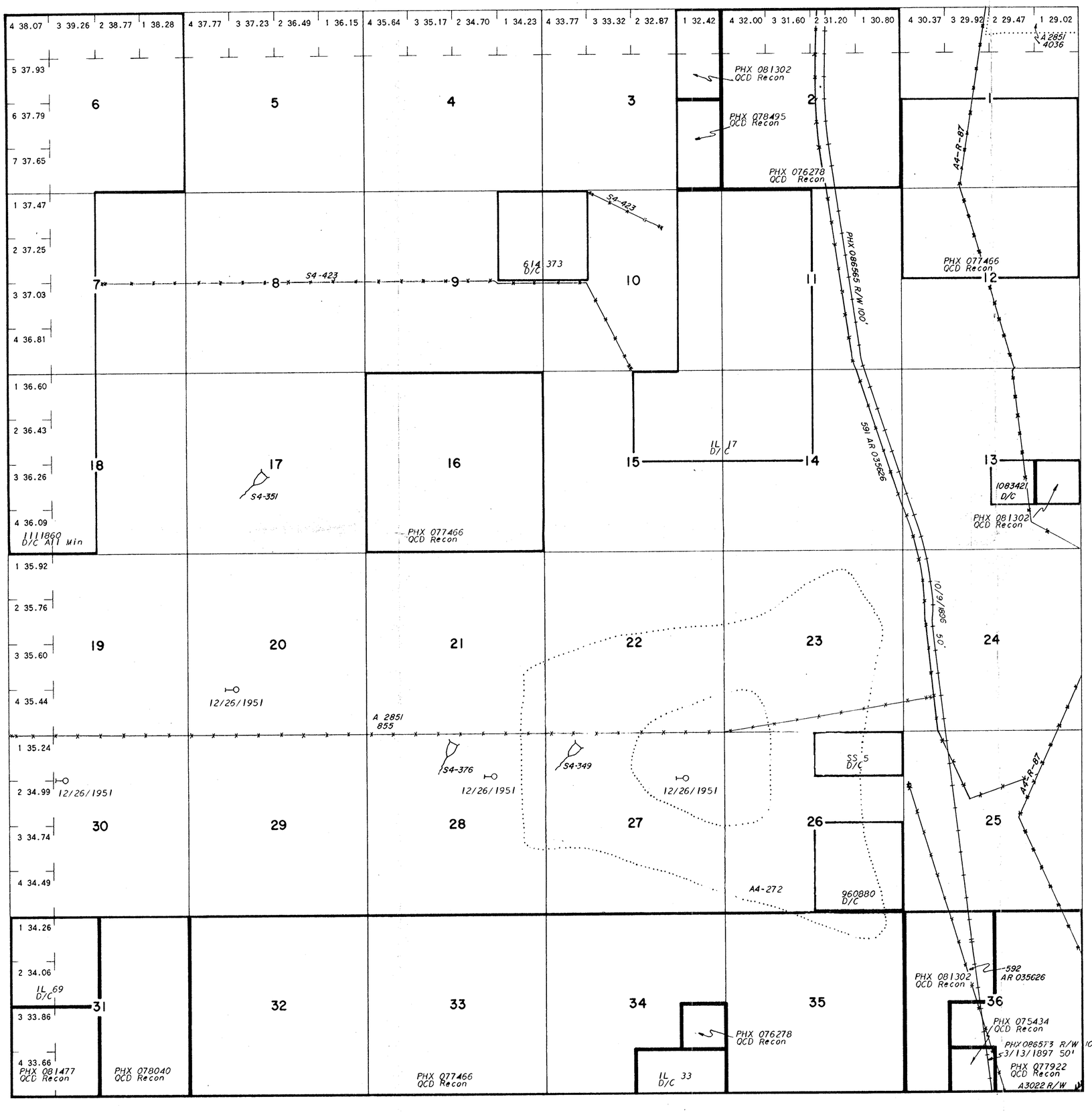

SCALE
10 5 0 10 20 30 60
30 chains to the inch

Subject

INDEX TO SEGREGATED TRACTS				
RESURVEY	ORIGINAL SURVEY			
TRACT NO	T	R	SEC	SUBDIVISION

FOR ORDERS EFFECTING DISPOSAL OR USE OF UNIDENTIFIED LANDS WITHDRAWN FOR CLASSIFICATION, MINERALS, WATER AND/OR OTHER PUBLIC PURPOSES, REFER TO INDEX OF MISCELLANEOUS DOCUMENTS.

DIST. NO. 4

GRAZING DIST. NO. 4

A 467 C.L. MULTIPLE USE
Sec 1 to 36

CURRENT TO	BY

T. 9 S.
R. 27 E.

TOWNSHIP 9 SOUTH RANGE 26 EAST OF THE GILA AND SALT RIVER MERIDIAN, ARIZONA

STATUS OF PUBLIC DOMAIN
LAND AND MINERAL TITLES

GRAHAM COUNTY

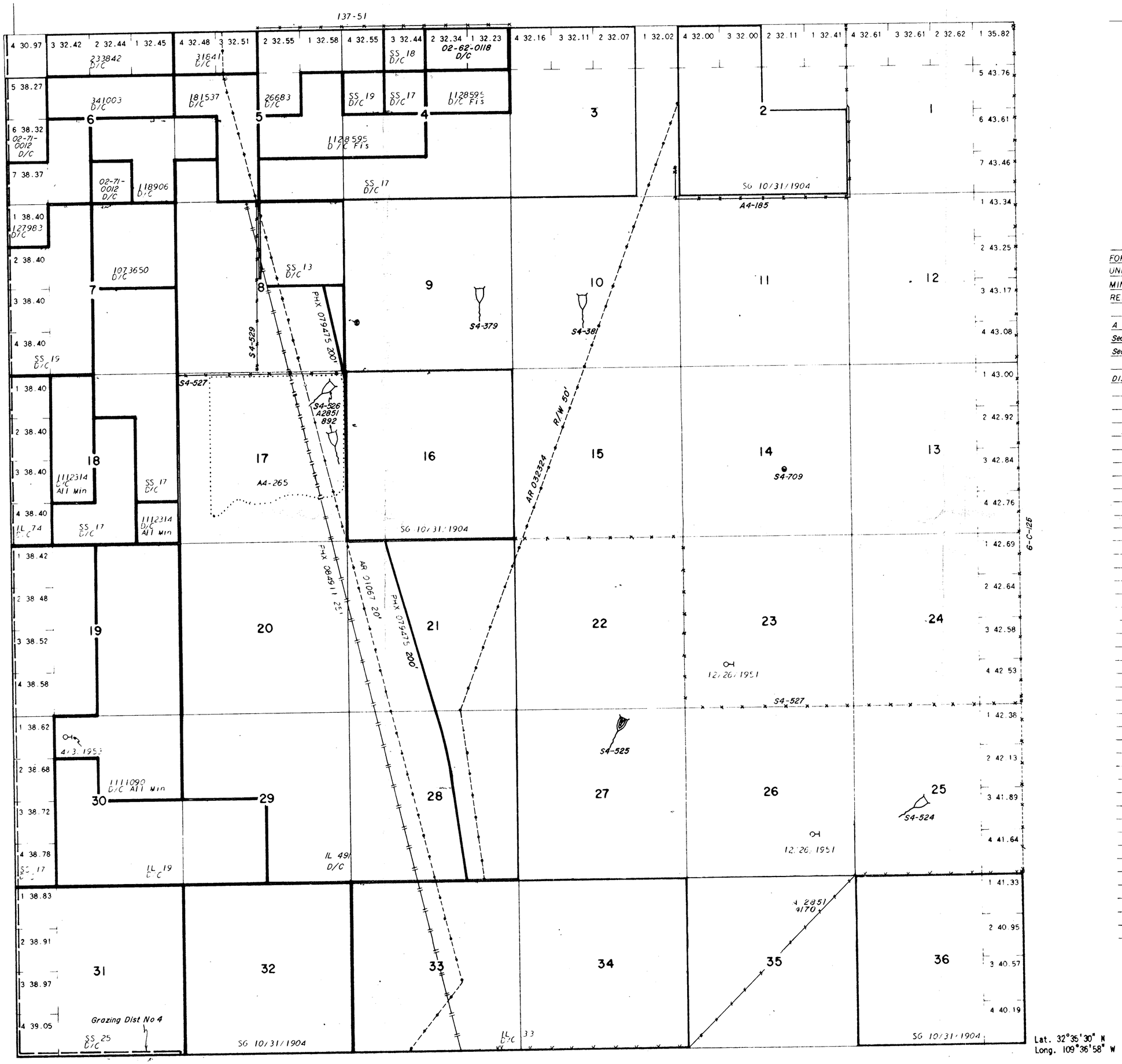

Lat. 32°35'30" N
Long. 109°36'58" W

SCALE
10 5 0 10 20 30 60
30 chains to the inch

INDEX TO SEGREGATED TRACTS				
RESURVEY	ORIGINAL SURVEY			
TRACT NO	T	R	SEC	SUBDIVISION

FOR ORDERS EFFECTING DISPOSAL OR USE OF UNIDENTIFIED LANDS WITHDRAWN FOR CLASSIFICATION, MINERALS, WATER AND/OR OTHER PUBLIC PURPOSES, REFER TO INDEX OF MISCELLANEOUS DOCUMENTS.

A 467 CL MULTIPLE USE
Sec 1 to 5
Sec 7 to 36

DIST NO. 4

CURRENT TO	BY

1975 APR 3 AM 9 39

T. 9S.
R. 26E.

TOWNSHIP 10 SOUTH RANGE 27 EAST OF THE GILA AND SALT RIVER MERIDIAN, ARIZONA

GRAHAM COUNTY

STATUS OF PUBLIC DOMAIN
LAND AND MINERAL TITLES
AND ACQUIRED LANDS

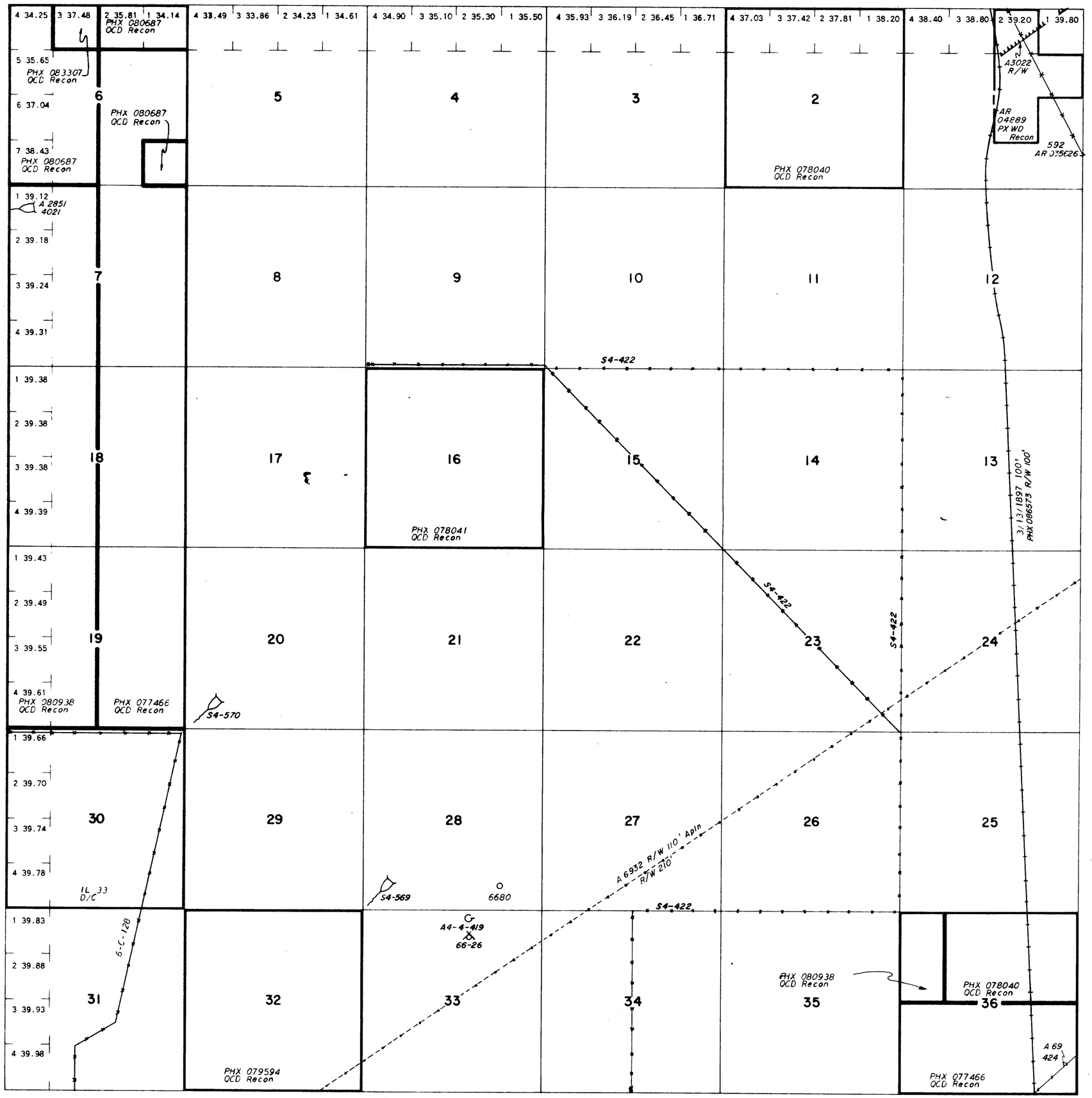

SCALE
10 5 0 10 20 30 60
30 chains to the inch

INDEX TO SEGREGATED TRACTS				
RESURVEY	ORIGINAL SURVEY			
TRACT NO	T	R	SEC	SUBDIVISION

FOR ORDERS EFFECTING DISPOSAL OR USE OF UNIDENTIFIED LANDS WITHDRAWN FOR CLASSIFICATION, MINERALS, WATER AND/OR OTHER PUBLIC PURPOSES, REFER TO INDEX OF MISCELLANEOUS DOCUMENTS.

A 467 CL MULTIPLE USE
Sec 1 to 36

DIST. NO. 4

GRAZING DIST. NO. 4

CURRENT TO	BY

T. 10 S.
R. 27 E.