



CONTACT INFORMATION
Mining Records Curator
Arizona Geological Survey
416 W. Congress St., Suite 100
Tucson, Arizona 85701
520-770-3500
<http://www.azgs.az.gov>
inquiries@azgs.az.gov

The following file is part of the

Richard Mieritz Mining Collection

ACCESS STATEMENT

These digitized collections are accessible for purposes of education and research. We have indicated what we know about copyright and rights of privacy, publicity, or trademark. Due to the nature of archival collections, we are not always able to identify this information. We are eager to hear from any rights owners, so that we may obtain accurate information. Upon request, we will remove material from public view while we address a rights issue.

CONSTRAINTS STATEMENT

The Arizona Geological Survey does not claim to control all rights for all materials in its collection. These rights include, but are not limited to: copyright, privacy rights, and cultural protection rights. The User hereby assumes all responsibility for obtaining any rights to use the material in excess of "fair use."

The Survey makes no intellectual property claims to the products created by individual authors in the manuscript collections, except when the author deeded those rights to the Survey or when those authors were employed by the State of Arizona and created intellectual products as a function of their official duties. The Survey does maintain property rights to the physical and digital representations of the works.

QUALITY STATEMENT

The Arizona Geological Survey is not responsible for the accuracy of the records, information, or opinions that may be contained in the files. The Survey collects, catalogs, and archives data on mineral properties regardless of its views of the veracity or accuracy of those data.

REPLY TO:

2940 N. CASA TOMAS
PHOENIX, ARIZONA 85016
TELEPHONE (602) 277-6053

Richard E. Mieritz

MINING CONSULTANT

GEOLOGY
EXPLORATION
EVALUATION
FEASIBILITY
OPERATION

October 26, 1989

ARIZONA REGISTERED
MINING ENGINEER AND GEOLOGIST

CERTIFIED MAIL
RETURN RECEIPT REQUESTED

P-1195-1132-147

Bureau of Land Management
Records and Mining Claim Division
3707 N. 7th Street, 3rd Floor
Phoenix, AZ., 85014

Re: A MC #40035 trhu 40044

Att. Mr. Tom Rightmeyer

Mr. Sherwood B. Owens, Claimant of the above referred to Mining Lode Claims, the names of which appear in the attached Exhibit "A", located in the Dragoon Mining District, Cochise County, State of Arizona, has requested the writer, his Agent, to advise the the Bureau that he had not done the Annual Assessment work for year 1988-89 (expend at least \$100.-- per claim) as required by Law.

Because of this action, please consider the ten claims as shown in Exhibit "A" as being abandoned, and not valid.

Please note your records accordingly.

Sincerely,

Richard E. Mieritz, Agent for
Sherwood b. Owens

Copy to Sherwood B. Owens.

ABRIL MINING CLAIMS

"EXHIBIT "A""

<u>CLAIM NAMES</u>	<u>Book</u>	<u>Page</u>	<u>AMC Number</u>
San Pablo	43	61	40035
Dos Hermanos	43	64	40036
El Rico	43	63	40037
La Hermosa	43	62	40038
Herrera	43	65	40039
Discovery No. 1	74	590	40040
San Pedro	75	213	40041
Juarez	75	214	40042
San Diego	75	217	40043
San Juan	75	219	40044

The Abril Mine consists of that certain ten (10) unpatented mining claims situated in the Dragoon Mining District in Cochise County, State of Arizona, location notices of which are recorded in the Office of the County Recorder of said Cochise County, in the Records of Mines in the Books and pages set opposite their names.

(Said Discovery No. 1 Claim is a relocation of said DISCOVERY CLAIM, the Location Notice of which is recorded in Book 74, page 231, in the Recorder's Office above named.)

ABRIL MINING CLAIMS

"EXHIBIT "A"

<u>CLAIM NAMES</u>	<u>Book</u>	<u>Page</u>	<u>AMC Number</u>
San Pablo	43	61	40035
Dos Hermanos	43	64	40036
El Rico	43	63	40037
La Hermosa	43	62	40038
Herrera	43	65	40039
Discovery No. 1	74	590	40040
San Pedro	75	213	40041
Juarez	75	214	40042
San Diego	75	217	40043
San Juan	75	219	40044

The Abril Mine consists of that certain ten (10) unpatented mining claims situated in the Dragoon Mining District in Cochise County, State of Arizona, location notices of which are recorded in the Office of the County Recorder of said Cochise County, in the Records of Mines in the Books and pages set opposite their names.

(Said Discovery No. 1 Claim is a relocation of said DISCOVERY CLAIM, the Location Notice of which is recorded in Book 74, page 231, in the Recorder's Office above named.)

REPLY TO:

2940 N. CASA TOMAS
PHOENIX, ARIZONA 85016
TELEPHONE (602) 277-6053

Richard E. Mieritz

MINING CONSULTANT

ARIZONA REGISTERED
MINING ENGINEER AND GEOLOGIST

GEOLOGY
EXPLORATION
EVALUATION
FEASIBILITY
OPERATION

Cochise County Recorder
Cochise County Building
Bisbee, Arizona, 85603

September 30, 1988

Herewith the 1988 Affidavit of Labor document for the

Enclosed also is check #1051 to the Records order in
the amount of \$?? . for the recording Fee.

Enclosed also is a self addressed stamped envelope
which should be used to forward the Documents when they
have been recorded.

Your kind attention to this request will be appreciated.

Sincerely,

Richard E. Mieritz,
Agent for Sherwood B. Owens, Owner of Abril claims.

Please provide a receipt of payment and send in the self
addressed stamped envelope to Mr. Sherwood B. Owens.

Thank you.

STATE OF ARIZONA, } ss. I hereby certify that the within instrument was filed and recorded
County of _____, 19____, at _____ M.
In Docket No. _____, Page _____, at the request of _____

Fee No.:

When recorded mail to:

Sherwood B. Owens
P. O. Box 769
Tucson, Arizona, 85702

Witness my hand and official seal.

County Recorder

By _____
Deputy Recorder

RECEIVED
B.L.M. AZ STATE OFFICE
SEP 21 9 15 AM '88
PHOENIX, ARIZONA
Fee: \$

AFFIDAVIT OF PERFORMANCE OF ANNUAL WORK

State of Arizona

County of Cochise } ss

1. Sherwood B. Owens (OWNER) Richard E. Mieritz (Agent for Owner)
Name
P. O. Box 769 2940 N. Casa Tomas
Address
Tucson, AZ., 85702 Phoenix, AZ., 85016
City State Zip

being duly sworn according to law deposes and says that they are a citizen of the United States more than eighteen years of age and that all of the facts set forth in this affidavit are true and correct according to the best of their knowledge, information and belief.

2. That they are personally acquainted with the mining claim/named The Abril Group of Claims --Attached EXHIBIT "A" situate in the Dragoon Mining District, Cochise County, Arizona, the location of which is recorded in the office of the County Recorder of that County in Book _____, Page _____. Notice of location is posted in Section 34, Township 17 S., Range 23 E., G&SRB&M. 3 18 S. 23 E.
3. That between the dates of September 1, 1987 and August 31, 1988 at least One thousand one hundred dollars (\$ 1,100.--) dollars worth of work and improvements were done and performed upon this claim not including location work.

4. The work and improvements were made by and at the expense of Sherwood B. Owens, owners of the mine for the purpose of complying with the laws of the United States pertaining to assessments or annual work.
5. Broyle Mining Company

were the names of the persons employed by the owner who labored to do the work and improvements.

6. The work and improvements done were Continued drilling program with gasoline powered jack hammer.. Sufficient samples were obtained for assays and evaluation.

Dated

September 26, 1988

Sherwood B. Owens Signature (OWNER)

Subscribed to and sworn before me, a Notary Public, this 26th day of September, 1988, by Sherwood B. Owens

My Commission expires

October 28, 1992

Notary Public

ABRIL MINING CLAIMS

"EXHIBIT "A"

<u>CLAIM NAMES</u>	<u>Book</u>	<u>Page</u>	<u>AMC Number</u>
San Pablo	43	61	40035
Dos Hermanos	43	64	40036
El Rico	43	63	40037
La Hermosa	43	62	40038
Herrera	43	65	40039
Discovery No. 1	74	590	40040
San Pedro	75	213	40041
Juarez	75	214	40042
San Diego	75	217	40043
San Juan	75	219	40044

The Abril Mine consists of that certain ten (10) unpatented mining claims situated in the Dragoon Mining District in Cochise County, State of Arizona, location notices of which are recorded in the Office of the County Recorder of said Cochise County, in the Records of Mines in the Books and pages set opposite their names.

(Said Discovery No. 1 Claim is a relocation of said DISCOVERY CLAIM, the Location Notice of which is recorded in Book 74, page 231, in the Recorder's Office above named.)

RECEIVED
B.L.M. AZ STATE OFFICE
SEP 21 9 15 AM '88
PHOENIX, ARIZONA

STATE OF ARIZONA, } ss. I hereby certify that the within instrument was filed and recorded
County of Cochise _____, 19____, at _____ M.
In Docket No. _____, Page _____, at the request of _____

Fee No.:

When recorded mail to:

Sherwood B. Owens
P. O. Box 769
Tucson, AZ., 85702

Witness my hand and official seal.

County Recorder

By _____
Deputy Recorder

Fee: \$

AFFIDAVIT OF PERFORMANCE OF ANNUAL WORK

State of Arizona

County of Pima } ss

1. Sherwood B. Owens

Name

P. O. Box 769

Address

Tucson

Arizona

85702

City

State

Zip

being duly sworn according to law deposes and says that they are a citizen of the United States more than eighteen years of age and that all of the facts set forth in this affidavit are true and correct according to the best of their knowledge, information and belief.

2. That they are personally acquainted with the mining claim named The Abril group of Claims--Attached EXHIBIT "A" situate in the Dragoon Mining District, CoChise County, Arizona, the location of which is recorded in the office of the County Recorder of that County in Book _____, Page _____. Notice of location is posted in Section 34, Township 17 S., Range 23 E., G&SRB&M. 3 18 S 23 E
3. That between the dates of July 20, 1987 and August 30, 1987

at least One thousand three hundred thirty dollars (\$ 1,330.00) dollars worth of work and improvements were done and performed upon this claim not including location work.

4. The work and improvements were made by and at the expense of Sherwood B. Owens Tucson, Arizona, owners of the mine for the purpose of complying with the laws of the United States pertaining to assessments or annual work.

5. Broyle Mining Company

were the names of the persons employed by the owner who labored to do the work and improvements.

6. The work and improvements done were Drilling and blasting of surface outcrops to uncover or expose mineralization extending the vein structures.

Mailed 12-9-87

Dated December 8, 1987

Sherwood B. Owens
Sherwood B. Owens Signature

Subscribed to and sworn before me, a Notary Public, this 8th day of DECEMBER, 1987, by Sherwood B. Owens.

My Commission expires My Commission Expires Apr. 15, 1988

Deane Hughes
Notary Public

SENDER: Complete items 1 and 2 when additional services are desired, and complete items 3 and 4.

Put your address in the "RETURN TO" Space on the reverse side. Failure to do this will prevent this card from being returned to you. The return receipt fee will provide you the name of the person delivered to and the date of delivery. For additional fees the following services are available. Consult postmaster for fees and check box(es) for additional service(s) requested.

1. ☐ Show to whom delivered, date, and addressee's address. (Extra charge) 2. ☐ Restricted Delivery (Extra charge)

3. Article Addressed to: *Tom Rightmeyer*

*Bureau of Land Management
Records & Mining Claims
3707 No. 7th St - 3rd Floor
Phoenix, AZ 85014*

4. Article Number

Type of Service:

- ☐ Registered ☐ Insured
☒ Certified ☐ COD
☐ Express Mail ☒ Return Receipt for Merchandise

Always obtain signature of addressee or agent and DATE DELIVERED.

5. Signature - Address

X

6. Signature - Agent

X

7. Date of Delivery

10-22-89

8. Addressee's Address (ONLY if requested and fee paid)

UNITED STATES POSTAL SERVICE

OFFICIAL BUSINESS

SENDER INSTRUCTIONS

Print your name, address and ZIP Code in the space below.

- Complete items 1, 2, 3, and 4 on the reverse.
- Attach to front of article if space permits, otherwise affix to back of article.
- Endorse article "Return Receipt Requested" adjacent to number.

Rapid Transit (2)
April (10)



PENALTY FOR PRIVATE
USE, \$300

RETURN

TO



Print Sender's name, address, and ZIP Code in the space below.

Richard E. MIERITZ
2940 N. Cassa Tombs
Phoenix Az, 85016



FEE # 861022764
OFFICIAL RECORDS
COCHISE COUNTY
DATE 10/17/86 HOUR 2

STATE OF ARIZONA
COUNTY OF COCHISE
Witness my hand and Official Seal.
Indexed Paged Blotted

I hereby certify that the within instrument was
filed for record in _____ County
State of _____
County Recorder

REQUEST OF
OWENS, SHERWOOD B
CHRISTINE RHODES-RECORDER
FEE : 14.00 PAGES : 2
Request of.

By Request of J Deputy Fee:

When recorded, mail to: Sherwood B. Owens, P. O. Box 769, Tucson, AZ 85702

AFFIDAVIT OF PERFORMANCE OF ANNUAL WORK (Mining Claim)

State of ARIZONA)
County of COCHISE) ss.

Sherwood B. Owens

I, _____ NAME

P. O. Box 769

ADDRESS

Tucson

Arizona

85702

CITY

STATE

ZIP

being first duly sworn according to law, depose and say that I am a citizen of the United States, more than eighteen years of age, and that all of the facts set forth in this affidavit are true and correct according to the best of my knowledge, information and belief:

1. That I am personally acquainted with the mining claim ^s named The Abril Mine
(SEE EXHIBIT "A" ATTACHED), situated in the Dragoon Mining
District, Cochise County, Arizona, the location of which is recorded in the office
of the County Recorder of said County in Book 75, 43 and 213-219, 61-65
of 74 Page(s) and 590. Notice of location is posted
in Section _____, Township _____, Range _____
Base and Meridian;
2. That between the dates of September 1, 1985 and August 30, 1986
at least One thousand, two hundred ninety and no/100----- (\$ 1,290.00)
dollars worth of work and improvements were done and performed upon this claim not including location work;
That the work and improvements were made by and at the expense of Sherwood B. Owens claims
owner(s) of the mine for the
purpose of complying with the laws of the United States pertaining to assessments or annual work;
4. That the following individuals were employed to perform the work and improvements alleged herein;
Broyle Mining Company
5. The work and improvements performed were Continued drilling program with gasoline
powered portable jack hammers. Sufficient samples were obtained
for assays and evaluation.

RECEIVED
BLM. AZ STATE OFFICE
DEC 03 1985
TASAM
TUCSON, ARIZONA

Dated October 6, 1986

Sherwood B. Owens
SIGNATURE

SUBSCRIBED AND SWORN TO before me, a Notary Public, this 6th day of October
1986, by Sherwood B. Owens

MY COMMISSION EXPIRES 02/05/90

Betty A. Dufferding
NOTARY PUBLIC

EXHIBIT "A"

The Abril Mine consists of that certain ten (10) unpatented mining claims situated in the Dragoon Mining District in Cochise County, State of Arizona, location notices of which are recorded in the Office of the County Recorder of said Cochise County, in the Records of Mines, in the Books and Pages set opposite their names, to-wit:

<u>NAME OF CLAIM</u>	<u>BOOK</u>	<u>PAGE</u>
San Pedro	75	213
Juarez	75	214
San Juan	75	219
San Diego	75	217
La Hermosa	43	62
San Pablo	43	61
El Rico	43	63
Dos Hermanos	43	64
Herrera	43	65
Discovery No. 1	74	590

(which said Discovery No. 1 Claim is a relocation of said DISCOVERY Claim, the location notice of which is recorded in Book 74, Page 231, in the Recorder's Office above named.)

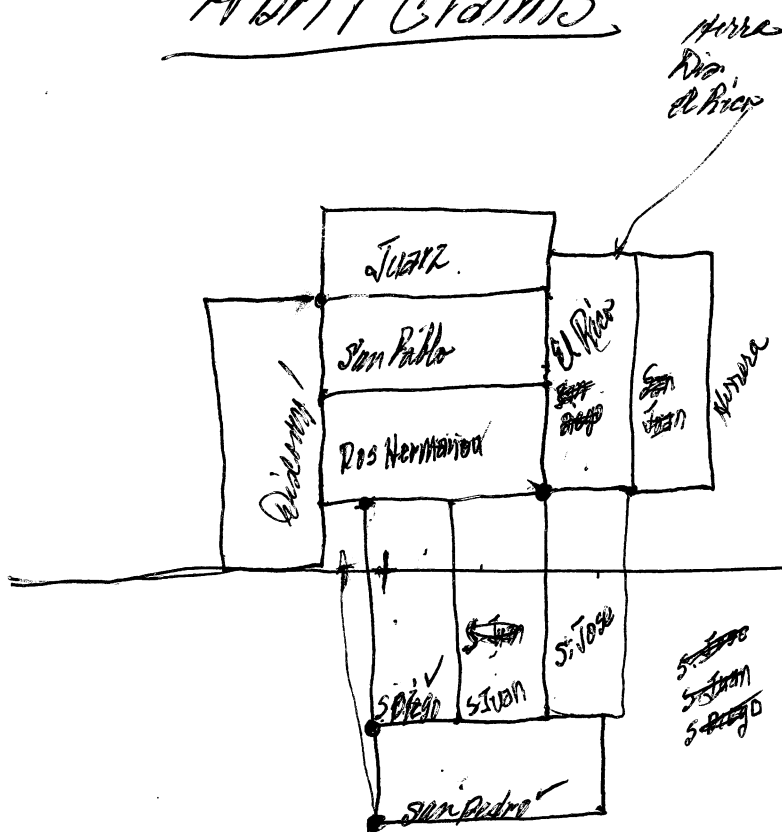
BUREAU OF LAND MANAGEMENT SERIAL NUMBERS:

A-MC 40035 thru 40044

RECEIVED
B.L.M. AZ STATE OFFICE
DEC 03 1986
7:45 A.M.
PHOENIX, ARIZONA

861022761

April claims



File Nos - April (952) - AMC 40035-44

Carlota	—
Santa Rita	—
Blue Bell	—
DeSoto	—

REPLY TO:

2940 N. CASA TOMAS
PHOENIX, ARIZONA 85016
TELEPHONE (602) 277-6053

Richard E. Mieritz

MINING CONSULTANT

ARIZONA REGISTERED
MINING ENGINEER AND GEOLOGIST

GEOLOGY
EXPLORATION
EVALUATION
FEASIBILITY
OPERATION

December m28, 19 79

Robert L. Peterson
Branch of Records and Data
Bureau of Land Management
2400 Valley Bank Center
Phoenix, Arizona, 85073

Re: A-MC 40035 thru
40044

Dear Sir:

As required by law, herewith a copy of the notarized, recorded Affidavit of Labor for the Abril group of unpatented Mining Claims with the above referred to Serial Numbers.

Sherwood B. Owens, owner of said claims, requested the writer to submit and file the attached requirements for him. Please note your records accordingly.

Sincerely,


R. E. Mieritz,
Mining Consultant

cc: Sherwood B. Owens

1979 DEC 28 AM 9:52

BUREAU OF LAND MANAGEMENT
PHOENIX, ARIZONA

Affidavit of Labor Performed and Improvements Made

BUREAU OF LAND MANAGEMENT
PHOENIX, ARIZONA

979 DEC 28 AM 9:30

STATE OF ARIZONA, }
County of Cochise } ss.

- Sherwood B. Owens - being duly sworn, deposes and

says that he is a citizen of the United States and more than twenty - one years of age, and resides at Tucson in Pima County, State of Arizona, and is personally acquainted with the mining claim^s known as the Abril Mine
(See Exhibit "A" attached)

mining claim^s situate in the Dragoon

Mining District, County of Cochise, State of Arizona, the location notice of which is recorded in the office of the County Recorder of said County, in Books 75, 43 and 74 of Records of Mines, at page 213-219, 61-65 and 590, that between the 1st day of September, A. D. 19 78, and the 31st day of August A. D. 19 79, at least One thousand, five hundred twenty-five (\$1,525.00) dollars worth of work and improvements were done and performed upon said claim^s not including the location work of said claim^s. Such work and improvements were made by and at the expense of Sherwood B. Owens

owner of said claim^s for the purpose of complying with the laws of the United States pertaining to assessment of annual work, and Broyles Mining Company

was the company ~~was the owner~~ employed by said owner and who labored upon said claim^s did said work and improvements, the same being as follows, to-wit: Minor road repairs to allow ingress by 4-wheel drive truck. Sampled asbestos showings on lower level and in A. B. and C. stopes. Continued sampling from last year in No. 11 stope. Mapped new sampled areas.

Total all listed expenditures - \$1,525.00



STATE OF ARIZONA
COUNTY OF COCHISE

SS.

I HEREBY CERTIFY THAT THE WITHIN INSTRUMENT WAS FILED AND RECORDED AT REQUEST OF:

WITNESS MY HAND AND OFFICIAL SEAL

CHRISTINE RHODES, COUNTY RECORDER

FEE \$ 13.00

DEPUTY DRAFT

INDEXED ☒ PHOTOSTAT ☒ BLITTED ☒

1361

DATE SEP 10 '79 - 2 30 PM

PAGE 143 NO 20451

DOCKET

144

Sherwood B. Owens

Subscribed and sworn to before me this 7th day of September A. D. 19 79

(My commission expires 2/6/82)

Notary Public

EXHIBIT "A"

The Abril Mine consists of that certain ten (10) unpatented lode mining claims situated in the Dragoon Mining District in Cochise County, State of Arizona, location notices of which are recorded in the office of the County Recorder of said Cochise County, in the Records of Mines, in the Books and Pages set opposite their names, to-wit:

<u>NAME OF CLAIM</u>	<u>BOOK</u>	<u>PAGE</u>
• San Pedro	75	213
• Juarez	75	214
• San Juan	75	219
• San Diego	75	217
• La Hermosa	43	62
• San Pablo	43	61
• El Rico	43	63
• Dos Hermanos	43	64
• Herrera	43	65
• Discovery No. 1	74	590

(which said Discovery No. 1 claim is a relocation of said certain Discovery Claim, the location notice of which is recorded in Book 74, Page 231, in the Recorder's office above named.)

REPLY TO:

JACOB CACA TOMAS
PHOENIX, ARIZONA 85016
TELEPHONE (602) 277-6053

Richard E. Mieritz

MINING CONSULTANT

ARIZONA REGISTERED
MINING ENGINEER AND GEOLOGIST

GEOLOGY
EXPLORATION
EVALUATION
FEASIBILITY
OPERATION

December m28, 1979

Robert L. Peterson
Branch of Records and Data
Bureau of Land Management
2400 Valley Bank Center
Phoenix, Arizona, 85073

Re: A-MC 40035 thru
40044

Dear Sir:

As required by law, herewith a copy of the notarized, recorded Affidavit of Labor for the Abril group of unpatented Mining Claims with the above referred to Serial Numbers.

Sherwood B. Owens, owner of said claims, requested the writer to submit and file the attached requirements for him. Please note your records accordingly.

Sincerely,



R. E. Mieritz,
Mining Consultant

cc: Sherwood B. Owens

Form 1370-20
(November 1967)

UNITED STATES
DEPARTMENT OF THE INTERIOR
BUREAU OF LAND MANAGEMENT

No. 897613

04-23-79

DATE

"Serial Numbers will be assigned later" PARENT SERIAL NUMBER

Arizona State Office
2400 Valley Bank Center
Phoenix, Arizona 85073

Mining Claim Location Notices(10): San Pablo et al SUBJECT
APPLICANT: REMITTER IF DIFFERENT THAN APPLICANT:

Sherwood B. Owens
P.O. Box 769
Tucson, AZ 85702

Abril Mine Claims

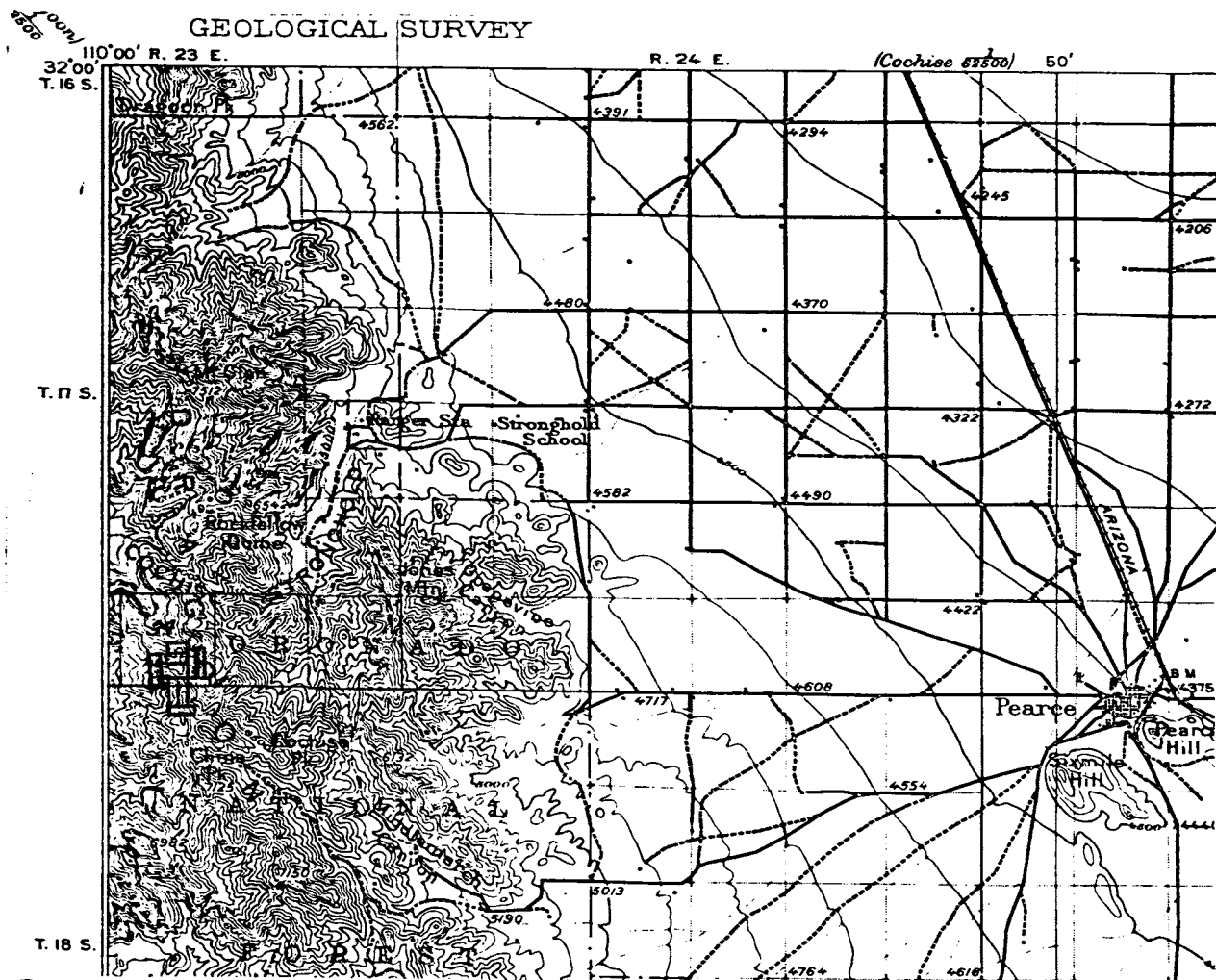
PURPOSE	INFORMATION IN THIS COLUMN IS FOR OFFICE USE ONLY.	AMOUNT	
FILING FEE EARNED		50.00	
ADVANCE FILING FEE AND/OR RENTAL			

REFER TO THE ABOVE CASE SERIAL NUMBER IN ALL CORRESPONDENCE.

PLEASE INFORM THIS OFFICE OF ANY CHANGE IN ADDRESS

NOTE: This notice is a receipt for monies paid the United States. If these monies are for required fees in connection with your application to lease, purchase, enter, or otherwise acquire an interest in public lands or resources, this receipt is not an authorization to utilize the land applied for and it does not convey any right, title, or interest in the land for which application is made.

RECEIPT



DRAGON MINING DISTRICT
Cochise County, Arizona
SCALE: 1"= 2 Miles (10,560 Feet)

ABRIL MINE CLAIMS

San Pablo
Dos Hermanos
El Rico
La Hermosa
Herrera
Discovery No. 1
San Pedro
Juarez
San Diego
San Juan

Book Page

43 61 through 65

74 590
75 213
75 214
75 217
75 219



LOCATION MAP
ABRIL MINE CLAIMS
Dragoon Mining District
Cochise County, Arizona
SCALE: 1"= 2 Miles (10,560 Feet)

March, 1979

R.E.Mieritz

REPLY TO:

PHOENIX, ARIZONA 85016
TELEPHONE (602) 277-6053
2940 N. Casa Tomas

Richard E. Mieritz

MINING CONSULTANT

ARIZONA REGISTERED
MINING ENGINEER AND GEOLOGIST

GEOLOGY
EXPLORATION
EVALUATION
FEASIBILITY
OPERATION

February 19, 1979

Cochise County Recorder
Cochise County Courthouse
Bisbee, Arizona,

Dear Recorder:

I would appreciate receiving a copy each of the following Mining Location Notices as identified below:

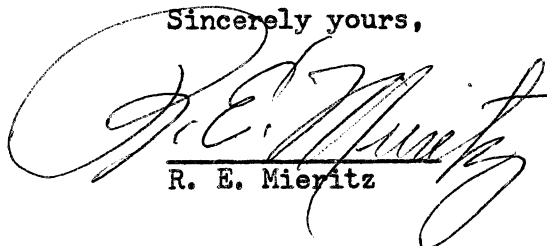
<u>Claim Name</u>	<u>Book</u>	<u>Page</u>
Abril Mine		
Discovery No. 1, Herrera, San Pedro,	43	61 and 65
Juarez, San Juan, San Diego, La Hermose,	74	590
San Pablo, ElRico and Dos Hermanos.	75	213 through 219

I am sorry I can not correlate the Book and Page with the Claim Name itself because I do not know the order in which they were located.

Enclosed is my check #79-136 to Order of Cochise County Recorder for payment of the above requested service. Please fill in the amount, which should be about \$5.00 if the prevailing price per copy is 50¢. There would be 10 copies, one each for each of the claims listed.

Please forward to the writer at the above address.


Sincerely yours,


R. E. Mieritz

Encl: Check #79-136

2/21/79 Note: I have included several claims not requested but that might prove interesting. I wrote your check for five dollars. Have a nice day!

Sincerely, Christine Rhodes, Cochise County Recorder



REPLY TO:

PHOENIX, ARIZONA 85016
TELEPHONE (602) 277-6053

2940 N. Casa Tomas

Richard E. Mieritz

MINING CONSULTANT

ARIZONA REGISTERED
MINING ENGINEER AND GEOLOGIST

GEOLOGY
EXPLORATION
EVALUATION
FEASIBILITY
OPERATION

February 19, 1979

Cochise County Recorder
Cochise County Courthouse
Bisbee, Arizona,

Dear Recorder:

I would appreciate receiving a copy each of the following Mining Location Notices as identified below:

Abril Mine

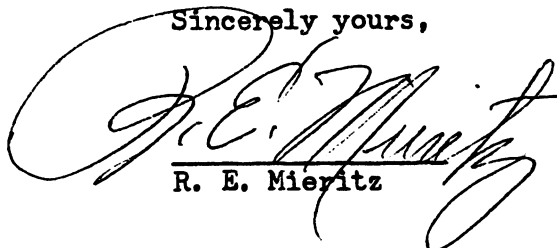
<u>Claim Name</u>	<u>Book</u>	<u>Page</u>
Discovery No. 1, Herrera, San Pedro,	43	61 and 65
Juarez, San Juan, San Diego, La Hermose,	74	590
San Pablo, ElRico and Dos Hermanos.	75	213 through 219

I am sorry I can not correlate the Book and Page with the Claim Name itself because I do not know the order in which they were located.


Enclosed is my check #79-136 to Order of Cochise County Recorder for payment of the above requested service. Please fill in the amount, which should be about \$5.00 if the prevailing price per copy is 50¢. There would be 10 copies, one each for each of the claims listed.

Please forward to the writer at the above address.

Sincerely yours,


R. E. Mieritz

Encl: Check #79-136



STATE OF ARIZONA
COUNTY OF COCHISE

Witness my hand and Official

Indexed Paged



REQUEST OF
OWENS, SHERWOOD B
CHRISTINE RHODES-RECORDER
FEE \$ 5.00 PAGES : 2

FEE # 851019823
OFFICIAL RECORDS
COCHISE COUNTY
DATE 10/03/85 HOUR 2

No.

Book

Page

Date:

Request of:

Fee:

When recorded, mail to: Sherwood B. Owens P. O. Box 769, Tucson, AZ 85702

AFFIDAVIT OF PERFORMANCE OF ANNUAL WORK (Mining Claim)

State of ARIZONA)
County of PIMA) ss.

RECEIVED
B.L.M. AZ STATE OFFICE

NOV 12 1985

7:45 A.M.

PHOENIX, ARIZONA

I, Sherwood B. Owens

NAME

P. O. Box 769

ADDRESS

Tucson

Arizona

85702

CITY

STATE

ZIP

being first duly sworn according to law, depose and say that I am a citizen of the United States, more than eighteen years of age, and that all of the facts set forth in this affidavit are true and correct according to the best of my knowledge, information and belief:

1. That I am personally acquainted with the mining claim named The Abril Mine
(SEE EXHIBIT "A" ATTACHED), situated in the Dragoon Mining
District, Cochise County, 75, 43 and 213-219, 61-65, the location of which is recorded in the office
of the County Recorder of said County in Book S 74, Page(s) 7 and 590. Notice of location is posted
in Section _____, Township _____, Range _____.

Base and Meridian;

2. That between the dates of September 1, 1984 and August 30, 1985
at least One thousand, three hundred ninety-five (\$ 1,395.00)
dollars worth of work and improvements were done and performed upon this claim not including location work;

3. That the work and improvements were made by and at the expense of Sherwood B. Owens
owner(s) of the mine for the
purpose of complying with the laws of the United States pertaining to assessments or annual work;

4. That the following individuals were employed to perform the work and improvements alleged herein;
Broyle Mining Company

5. The work and improvements performed were Continued drilling program w/gasoline powered
portable jack hammers. Samples obtained for assays and evaluation.

Dated September 21, 1985

Sherwood B. Owens
SIGNATURE

SUBSCRIBED AND SWORN TO before me, a Notary Public, this 21st day of September
19 85, by Sherwood B. Owens

MY COMMISSION EXPIRES 12/26/86

Betty A. Lippert
NOTARY PUBLIC

EXHIBIT "A"

The Abril Mine consists of that certain ten (10) unpatented mining claims situated in the Dragoon Mining District in Cochise County, State of Arizona, location notices of which are recorded in the Office of the County Recorder of said Cochise County, in the Records of Mines, in the Books and Pages set opposite their names, to-wit:

<u>NAME OF CLAIM</u>	<u>BOOK</u>	<u>PAGE</u>
SAN PEDRO	75	213
JUAREZ	75	214
SAN JUAN	75	219
SAN DIEGO	75	217
LA HERMOSA	43	62
SAN PABLO	43	61
EL RICO	43	63
DOS HERMANOS	43	64
HERRERA	43	65
DISCOVERY NO. 1	74	590

(which said Discovery No. 1 Claim is a relocation of said DISCOVERY Claim, the location notice of which is recorded in Book 74, Page 231, in the Recorder's Office above named.)

Bureau of Land Management Serial Numbers:

A-MC 40035 thru 40044

RECEIVED
B.L.M. AZ STATE OFFICE
NOV 12 1985
7:45 A.M.
PHOENIX, ARIZONA



United States Department of the Interior

BUREAU OF LAND MANAGEMENT

ARIZONA STATE OFFICE
2400 VALLEY BANK CENTER
PHOENIX, ARIZONA 85073

IN REPLY REFER TO

A MC 40035 thru
A MC 40044 (952)

April 30, 1979

Sherwood B. Owens
P.O. Box 769
Tucson, AZ 85702

Dear Sir:

This letter is to identify the serial numbers we have assigned to your mining claim location notices filed in this office on April 23, 1979.

<u>Serial Number</u>	<u>Name of Claim</u>
A MC 40035	San Pablo
A MC 40036	Dos Hermanos
A MC 40037	El Rica
A MC 40038	La Hermosa
A MC 40039	Herrera
A MC 40040	Discovery No. 1
A MC 40041	San Pedro
A MC 40042	Juarez
A MC 40043	San Diego
A MC 40044	San Juan

Please refer to the claim names and the respective serial numbers in any future correspondence.

Enclosed is a chart showing requirements for filing affidavits of assessment work or notice of intention to hold mining claims.

Sincerely yours,

Chief, Branch of Records
and Data Management

Enclosure

REPLY TO:

2940 N. CASA TOMAS
PHOENIX, ARIZONA 85018
TELEPHONE (602) 277-6053

Richard E. Mieritz

MINING CONSULTANT

ARIZONA REGISTERED
MINING ENGINEER AND GEOLOGIST

GEOLOGY
EXPLORATION
EVALUATION
FEASIBILITY
OPERATION

December 19, 1984

Branch of Records and Data

Bureau of Land Management

~~2400 Valley Bank Center~~ 3707 N. 7th St.

Phoenix, Arizona, 85014


Re: A-MC 40035 thru
40044

Dear Sir:

As required by law, herewith a copy of the notarized, recorded Affidavit of Labor for the Abril group of unpatented Mining Claims with the above referred to Serial Numbers.

Sherwood B. Owens, owner of said claims, requested the writer to submit and file the attached requirements for him. Please note your records accordingly.

Sincerely,


R. E. Mieritz,
Mining Consultant

Copy

cc: Sherwood B. Owens

RECEIVED
B.L.M. AZ STATE OFFICE

DEC 19 1984

7:45 A.M.
PHOENIX, ARIZONA

STATE OF ARIZONA, } ss. I hereby certify that the within instrument was filed and recorded
County of _____, NOV 12, 19 30 M.
In Docket No. _____, Page 330-331, at the request of _____

Fee No.: 22873

When recorded mail to:

Sherwood B. Owens
P. O. Box 769
Tucson, AZ 85702

Witness my hand and official seal.

By _____

County Recorder

Deputy Recorder

Fee: \$

AFFIDAVIT OF PERFORMANCE OF ANNUAL WORK

State of Arizona

County of PIMA

ss

RECEIVED
B.L.M. AZ STATE OFFICE

1. ----- 'Sherwood B. Owens' ----- DEC 19 1984
Name
P. O. Box 769
Address
Tucson Arizona 85702
City : in State Zip
being duly sworn according to law deposes and says that they are a citizen of the United States more than eighteen years of age and that all of the facts set forth in this affidavit are true and correct according to the best of their knowledge, information and belief.
2. That they are personally acquainted with the mining claim^s named The Abril Mine
(SEE EXHIBIT "A" ATTACHED) situate in the Dragoon Mining District,
Cochise County, Arizona, the location of which is recorded in the office of
the County Recorder of that County in Books 75, 43 and 213-219, 61-65
74, Page 5 and 590. Notice of
location is posted in Section _____, Township _____, Range _____, G&SRB&M.
3. That between the dates of September 4, 1983 and August 1, 1984
at least One thousand, five hundred thirty----- (\$1,530.00)
dollars worth of work and improvements were done and performed upon this claim not including
location work.
4. The work and improvements were made by and at the expense of Sherwood B. Owens
_____, owners of the mine for the
purpose of complying with the laws of the United States pertaining to assessments or annual work.
5. Broyle Mining Company

were the names of the persons employed by the owner who labored to do the work and improvements.
6. The work and improvements done were Continued same drilling program with
gasoline-powered, portable jack hammers. Secured additional
information on vein continuation. Samples obtained for assay
and evaluation.

Dated October 22, 1984

Sherwood B. Owens
Signature

Subscribed to and sworn before me, a Notary Public, this 22nd day of October
1984, by Sherwood B. Owens

My Commission expires 2/06/86

Notary Public

REPLY TO:

2940 N. CASA TOMAS
PHOENIX, ARIZONA 85018
TELEPHONE (602) 277-6053

Copy

Richard E. Mieritz

MINING CONSULTANT

ARIZONA REGISTERED
MINING ENGINEER AND GEOLOGIST

GEOLOGY
EXPLORATION
EVALUATION
FEASIBILITY
OPERATION

December 8, 19 83

Branch of Records and Data
Bureau of Land Management
2400 Valley Bank Center
Phoenix, Arizona, 85073

RECEIVED
B.L.M. AZ STATE OFFICE

DEC 08 1983

Re: A-MC 40035 thru
40044

7:45 A.M.
PHOENIX, ARIZONA

Dear Sir:

As required by law, herewith a copy of the notarized, recorded Affidavit of Labor for the Abril group of unpatented Mining Claims with the above referred to Serial Numbers.

Sherwood B. Owens, owner of said claims, requested the writer to submit and file the attached requirements for him. Please note your records accordingly.

Sincerely,


R. E. Mieritz,
Mining Consultant

cc: Sherwood B. Owens

STATE OF ARIZONA,

County of COCHISE

In Docket No. 1708

I hereby certify that the within instrument was filed and recorded

OCT 5 '83 - 9 30 AM 19 83 at 12-123 M.

Page 122-123, at the request of

Sherwood B Owens, Tucson, Ariz.

Fee No.:

19287

When recorded mail to:

Sherwood B. Owens
P. O. Box 769
Tucson, AZ 85702

Witness my hand and official seal.



CHRISTINE RHODES
County Recorder

Deputy Recorder

Fee: \$

\$5.00

AFFIDAVIT OF PERFORMANCE OF ANNUAL WORK

State of Arizona

County of Pima

ss

RECEIVED
B.L.M. AZ STATE OFFICE

DEC 08 1983

1. Sherwood B. Owens

Name

P. O. Box 769

Address

Tucson

City

Arizona

State

85702

Zip

being duly sworn according to law deposes and says that they are a citizen of the United States more than eighteen years of age and that all of the facts set forth in this affidavit are true and correct according to the best of their knowledge, information and belief.

2. That they are personally acquainted with the mining claim^s/named The Abril Mine
(See Exhibit "A" attached) situate in the Draoon Mining District,

Cochise

County, Arizona,

the location of which is recorded in the office of

the County Recorder of that County in Books 75, 43 and 213-219, 61-65, Page s/ and 590. Notice of location is posted in Section _____, Township _____, Range _____, G&SRB&M.

3. That between the dates of September 1, 1982 and August 1, 1983

at least One Thousand Three Hundred Ten - - - - (\$ 1,310.00) dollars worth of work and improvements were done and performed upon this claim not including location work.

4. The work and improvements were made by and at the expense of Sherwood B. Owens, owners of the claims for the purpose of complying with the laws of the United States pertaining to assessments or annual work.

5. Broyle Mining Company

were the names of the persons employed by the owner who labored to do the work and improvements.

6. The work and improvements done were Continued drilling same program with gasoline powered, portable jackhammers and secured information on vein continuation. Secured samples for assay and evaluation.

Dated October 3, 1983

Sherwood B. Owens
Signature

Subscribed to and sworn before me, a Notary Public, this 3rd day of October, 19 83, by Sherwood B. Owens

My Commission expires

Jan. 28, 1985

Notary Public

REPLY TO:

2940 N. CASA TOMAS
PHOENIX, ARIZONA 85016
TELEPHONE (602) 277-6053

Richard E. Mieritz

MINING CONSULTANT

ARIZONA REGISTERED
MINING ENGINEER AND GEOLOGIST

GEOLOGY
EXPLORATION
EVALUATION
FEASIBILITY
OPERATION

October 28, 1982

Branch of Records and Data
Bureau of Land Management
2400 Valley Bank Center
Phoenix, Arizona, 85073


Re: A-MC 40035 thru
40044

Dear Sir:

As required by law, herewith a copy of the notarized, recorded Affidavit of Labor for the Abril group of unpatented Mining Claims with the above referred to Serial Numbers.

Sherwood B. Owens, owner of said claims, requested the writer to submit and file the attached requirements for him. Please note your records accordingly.

Sincerely,


R. E. Mieritz,
Mining Consultant

ARIZONA STATE OFFICE
BU. LAND MANAGEMENT

OCT 28 1982

7:45 A.M.
PHOENIX, ARIZONA

cc: Sherwood B. Owens

Attachments: Title Sheet
Recorded copy Affidavit of Labor, 1982
Recorded Copy Claim List
Claim Map

2940 N. CASA TOMAS
PHOENIX, ARIZONA 85016
TELEPHONE (602) 277-6053

MINING CONSULTANT

**ARIZONA REGISTERED
MINING ENGINEER AND GEOLOGIST**

GEOLOGY
 EXPLORATION
 EVALUATION
 FEASIBILITY
 OPERATION

December, 19

Re: A-MC 40035 thru
40044

As required by law, herewith a copy of the notarized, recorded Affidavit of Labor for the Abril group of unpatented Mining Claims with the above referred to Serial Numbers.

Sherwood B. Owens, owner of said claims, requested the writer to submit and file the attached requirements for him. Please note your records accordingly.

Sincerely,

R. E. Mieritz,
Mining Consultant

cc: Sherwood B. Owens

REPLY TO:

2940 N. CASA TOMAS
PHOENIX, ARIZONA 85016
TELEPHONE (602) 277-6053

Richard E. Mieritz

MINING CONSULTANT .

ARIZONA REGISTERED
MINING ENGINEER AND GEOLOGIST

GEOLOGY
EXPLORATION
EVALUATION
FEASIBILITY
OPERATION

ABRIL MINE CLAIMS

Dragoon Mining District

Cochise County, Arizona

OWNER

Sherwood B. Owens

P. O. Box 769

Tucson, Arizona, 85702

Ten Claims

AMC 40035
40044

REPLY TO:

2940 N. CASA TOMAS
PHOENIX, ARIZONA 85016
TELEPHONE (602) 277-6053

Richard H. Mieritz

MINING CONSULTANT .

ARIZONA REGISTERED
MINING ENGINEER AND GEOLOGIST

GEOLOGY
EXPLORATION
EVALUATION
FEASIBILITY
OPERATION

ABRIL MINE CLAIMS

Dragoon Mining District

Cochise County, Arizona

OWNER

Sherwood B. Owens

P. O. Box 769

Tucson, Arizona, 85702

Ten Claims

*AMC 40035
40044*

STATE OF ARIZONA, } ss. I hereby certify that the within instrument was filed and recorded
County of COCHISE } AUG 16 '82 - 10 50 AM, 19 , at M.
In Docket No. 1612, Page 78-79, at the request of

Fee No.:

15467

When recorded mail to:

Sherwood B. Owens
P. O. Box 769
Tucson, AZ 85702

Witness my hand and official seal.



Kristine Rhodes

Deputy Recorder

Fee: \$ \$5.00

AFFIDAVIT OF PERFORMANCE OF ANNUAL WORK

State of Arizona

County of PIMA

ss

1. - - - Sherwood B. Owens - - -

Name

P. O. Box 769

Address

Tucson

Arizona

85702

City

State

Zip

being duly sworn according to law deposes and says that they are a citizen of the United States more than eighteen years of age and that all of the facts set forth in this affidavit are true and correct according to the best of their knowledge, information and belief.

2. That they are personally acquainted with the mining claim^s named the Abril Mine
(See Exhibit "A" attached) situate in the Draagoon Mining District,
Cochise County, Arizona, the location of which is recorded in the office of
the County Recorder of that County in Books 75, 43, 213-219, 61-65 and 74, Pages/ and 590. Notice of
location is posted in Section , Township , Range , G&SRB&M.

3. That between the dates of September 1, 1981 and August 1, 1982

at least One thousand, two hundred sixty-five- - - (\$1,265.00)
dollars worth of work and improvements were done and performed upon these claims not including
location work.

4. The work and improvements were made by and at the expense of Sherwood B. Owens
 , owners of the claims ~~mine~~ for the
purpose of complying with the laws of the United States pertaining to assessments or annual work.

5. Broyle Mining Company

were the names of the persons employed by the owner who labored to do the work and improvements.

6. The work and improvements done were Continued long-hole drilling program
with gasoline powered, portable jackhammer in attempt to secure
continuation information on lateral veins. Assayed and evaluated
results of samples obtained.

Dated August 10, 1982

Sherwood B. Owens
Signature

Subscribed to and sworn before me, a Notary Public, this 10th day of August
1982, by Sherwood B. Owens

My Commission expires 2/06/86

Betty A. Duffending
Notary Public

EXHIBIT "A"

The Abril Mine consists of that certain ten (10) unpatented lode mining claims situated in the Dragoon Mining District in Cochise County, State of Arizona, location notices of which are recorded in the office of the County Recorder of said Cochise County, in the Records of Mines, in the Books and Pages set opposite their names, to-wit:

<u>NAME OF CLAIM</u>	<u>BOOK</u>	<u>PAGE</u>
✓ San Pedro	75	213
✓ Juarez	75	214
✓ San Juan	75	219
✓ San Diego	75	217
✓ La Hermosa	43	62
✓ San Pablo	43	61
✓ El Rico	43	63
✓ Dos Hermanos	43	64
✓ Herrera	43	65
✓ Discovery No. 1	74	590

(which said Discovery No. 1 claim is a relocation of said certain Discovery Claim, the location notice of which is Recorded in Book 74, Page 231, in the Recorder's Office above named.)

Bureau of Land Management Serial Numbers:

A-MC 40035 thru 40044

REPLY TO:

2940 N. CASA TOMAS
PHOENIX, ARIZONA 85016
TELEPHONE (602) 277-6053

Richard E. Mieritz

MINING CONSULTANT

ARIZONA REGISTERED
MINING ENGINEER AND GEOLOGIST

GEOLOGY
EXPLORATION
EVALUATION
FEASIBILITY
OPERATION

October
~~December~~ 19, 1981

Branch of Records and Data
Bureau of Land Management
2400 Valley Bank Center
Phoenix, Arizona, 85073


Re: A-MC 40035 thru
40044

Dear Sir:

As required by law, herewith a copy of the notarized, recorded Affidavit of Labor for the Abril group of unpatented Mining Claims with the above referred to Serial Numbers.

Sherwood B. Owens, owner of said claims, requested the writer to submit and file the attached requirements for him. Please note your records accordingly.

Sincerely,



R. E. Mieritz,
Mining Consultant

cc: Sherwood B. Owens

RECEIVED
BUREAU OF LAND MANAGEMENT
PHOENIX, ARIZONA
OCT 20 11 49 AM '81
2

Juarez

Das Hermandos

San Pablo

एनडीयन

DISCOVERY No 1

San Manuel

by 62 Hermon

San Diego

San Juan

El Rigo

2886 125

Sam Miquel

San Pedro

San Francisco

1/4-50034
T.175
R 23E.

5175

2035

ABRIL Nine Dist.

Deftgen 11/11

11/11

$$1000 \div 11 = 90.9$$

11/1/2

REPLY TO:

2540 N CASA TOMAS
PHOENIX, ARIZONA 85016
TELEPHONE (602) 277-6053

Richard E. Mieritz

MINING CONSULTANT

ARIZONA REGISTERED
MINING ENGINEER AND GEOLOGIST

GEOLOGY
EXPLORATION
EVALUATION
FEASIBILITY
OPERATION

December 1, 1980

Branch of Records and Data
Bureau of Land Management
2400 Valley Bank Center
Phoenix, Arizona, 85073


Re: A-MC 40035 thru
40044

Dear Sir:

As required by law, herewith a copy of the notarized, recorded Affidavit of Labor for the Abril group of unpatented Mining Claims with the above referred to Serial Numbers.

Sherwood B. Owens, owner of said claims, requested the writer to submit and file the attached requirements for him. Please note your records accordingly.

Sincerely,


R. E. Mieritz,
Mining Consultant

cc: Sherwood B. Owens

RECEIVED
BUREAU OF LAND MANAGEMENT
PHOENIX, ARIZONA
DEC 1 11 35 AM '80